

# Alternatives Report Town of Tupper Lake Water & Sewer District Consolidation

---

August 2017

Prepared for:

Town of Tupper Lake Water & Sewer District Consolidation Study Committee

Patricia Littlefield, Town of Tupper Lake Supervisor

Samantha Davies

Laurie Fuller

Paul O'Leary

John Quinn, Councilman

Paul Maroun, Mayor of Tupper Lake

Mary Casagrain

Mark Robillard

This document was prepared with funding provided by the New York State Department of State under the Local Government Efficiency Grant Program – Contract No. T00020GG-3800 and T00021GG-3800.

Prepared by:



Warneck Pump Station

23557 NYS Route 37

Watertown, NY 13601

## Table of Contents

Appendices.....	1
1.0 EXECUTIVE SUMMARY .....	1
2.0 INTRODUCTION.....	2
3.0 CONSOLIDATION ALTERNATIVES .....	3
3.1 MODEL ASSUMPTIONS .....	4
3.1.1 SPECIAL CONDITIONS.....	4
3.2 SCENARIO 1 – CONSOLIDATION OF ALL WATER DISTRICTS.....	5
3.3 SCENARIO 2 – CONSOLIDATION OF ALL SEWER DISTRICTS .....	7
3.4 SCENARIO 3 – CONSOLIDATION OF DEBT-FREE WATER DISTRICTS.....	8
3.5 SCENARIO 4 – CONSOLIDATION OF DEBT-FREE SEWER DISTRICTS .....	9
3.6 SCENARIO 5 – CONSOLIDATION OF SEWER DISTRICTS WITH GRINDER PUMPS .....	11
3.7 SCENARIO 6 & 7 – CONSOLIDATION OF WATER & SEWER DISTRICTS OF SIMILAR AGE.....	13
4.0 HOW WOULD CONSOLIDATION AFFECT DELIVERY OF SERVICES .....	15
5.0 CONCLUSIONS.....	18

## Figures & Tables

FIGURE 1 – WATER DISTRICT CONSOLIDATION OF ALL DISTRICTS .....	6
FIGURE 2 – SEWER DISTRICT CONSOLIDATION OF ALL DISTRICTS .....	7
FIGURE 3 – WATER DISTRICT CONSOLIDATION OF DEBT-FREE DISTRICTS .....	8
FIGURE 4 - CONSOLIDATION OF DEBT-FREE SEWER DISTRICT .....	10
FIGURE 5 - CONSOLIDATION OF SEWER DISTRICTS WITH GRINDER PUMPS.....	12
FIGURE 6 – CONSOLIDATION OF WATER DISTRICTS OF SIMILAR AGE.....	13
FIGURE 7 - CONSOLIDATION OF SEWER DISTRICTS OF SIMILAR AGE .....	14
TABLE 1 – CONSOLIDATION ALTERNATIVES CONSIDERED .....	3
TABLE 2- METERED TOWN WATER CUSTOMERS.....	4

## Appendices

Appendix A – District Consolidation Study Presentations

Appendix B – Consolidation Scenario Impacts on Individual District Customers

## 1.0 EXECUTIVE SUMMARY

This purpose of this **ALTERNATIVES REPORT** is to identify and evaluate viable alternatives for consolidating the Towns' 28 water and 25 sewer districts to improve efficiencies in the delivery and administration of these services<sup>1</sup>. This report is the second step in the process being undertaken by the Town's Water/Sewer Consolidation Study Committee. The first step in the process involved documenting the Town's current water and sewer assets, services, finances and personnel involved in delivering water and sewer services. The results of the initial phase of the project are summarized in the **EXISTING CONDITIONS REPORT**. The findings from this phase of the study are summarized below.

Customer services would remain unchanged as a result of consolidating water and sewer districts.

District consolidation would result in efficiency gains at the Village, Town and County levels of government in the administration and management of the Towns existing 53 water and sewer districts.

There are two consolidation options that have been identified for further evaluation: 1) consolidation of all water and sewer districts; and 2) consolidation of districts that are debt-free.

If the Town Board elects to proceed with consolidation, an implementation plan will be developed that identifies the next steps needed to implement consolidation, the estimated costs of consolidation and the funding that is available to assist the Town with this process.

---

<sup>1</sup> For purposes of this report, a district is considered to be a group of customers that pays the same charge for their service. The 28 water and 25 sewer "districts" referred to in this report represent a total of 53 groups of customers that are charged a specific water or sewer fee by the Town. Some of these customers may technically be within the same special district but are charged different rates because of the timing of when they were added to the district (i.e., 8-1, 8-2, 8-2 Other).

## 2.0 INTRODUCTION

The Town of Tupper Lake hired the Development Authority of the North Country to oversee the completion of a water and sewer district consolidation study. The Town Board also appointed a Study Committee (Committee) which has been charged with developing a study to evaluate opportunities for improved efficiencies by consolidating water and sewer districts. The Committee is comprised of members of the Town and Village that have knowledge of the water and sewer systems within the Town. The Committee began this initiative with a kick-off meeting on December 8, 2016. Since that time the Committee has been working to develop a basis of understanding of the water and sewer services provided to the Town's water and sewer district customers, the way in which these services are provided, the cost to taxpayers that receive these services. The results of this initial phase of the project are summarized in the ***EXISTING CONDITIONS REPORT***.

The second phase of the project involved evaluating alternative ways to deliver these services that could improve efficiencies and reduce taxes through consolidation of the 28 water districts and 25 sewer districts. To characterize the improved efficiencies and cost savings that would be achieved by consolidating districts, this study has involved an in-depth review of Town water and sewer district financial statements, customer lists and billing records, and construction drawings to assess the age and type of water and sewer infrastructure within each district. Appendix A includes a copy of the Committee PowerPoint Presentation that was reviewed during the study. Additionally, interviews with Town, Village and County employees involved in operating and administering billing for water and sewer districts were also conducted to gain a deeper understanding of the tasks performed by each level of government involved in administering the Town's water and sewer district billing.

The information presented in this ***ALTERNATIVES REPORT*** is the Committee's best estimation of efficiencies gained through the consolidation of water and sewer districts. It is difficult to quantify actual labor savings that will result from consolidating districts since records are not maintained that show the actual labor hours spent by Town, Village and County staff administering water and sewer billing. The efficiencies gained can be qualitatively described and are evident to all parties that are involved in various aspects of Town water and sewer district management and administration.

This report is being funded by and prepared in accordance with the New York State Department of State Work Plan requirements, as outlined in Contract No. T00020GG-3800 and T00021GG-3800 with the Town of Tupper Lake.

### 3.0 CONSOLIDATION ALTERNATIVES

The Committee identified three potential scenarios to consolidate water districts and four consolidation scenarios for sewer districts.

Water district consolidation scenarios included:

- Completion consolidation of 28 districts;
- Consolidation of districts without debt; and
- Consolidation of districts with similar age infrastructure.

Sewer district consolidation scenarios considered included:

- Complete consolidation of 25 districts;
- Consolidation of districts without debt;
- Consolidation of districts with sewage grinder pumps; and
- Consolidation of districts with similar age infrastructure.

Table 1 summarizes each of the consolidation scenarios considered. Sections 3.1 through 3.6 provide details for each of these consolidation scenarios.

Alternatives	Water	Sewer
Complete Consolidation of all Districts	Scenario 1	Scenario 2
Consolidation of Districts into two categories: 1) those with debt; and 2) those without debt/or soon to be debt free	Scenario 3	Scenario 4
Consolidation of Districts with Sewage Grinder Pumps	N/A	Scenario 5
Consolidation of Districts with Similar Age of Infrastructure	Scenario 6	Scenario 7

**TABLE 1 – CONSOLIDATION ALTERNATIVES CONSIDERED**

### 3.1 MODEL ASSUMPTIONS

To estimate the impact of consolidation on all customers, a standard method of assigning costs to customers has to be developed. The Town’s current method of billing involves assigning a portion of charges called the “district charge” by parcel and another portion of charges called the “maintenance fee” by unit. The Town does not have a documented process for assigning units for billing but in most cases a single parcel is assigned one unit.

For purposes of evaluating consolidation scenarios, the Town’s current assignment of “units” is utilized for those customers that presently receive a Town bill. For the districts that do not presently receive a Town bill, a single unit of billing has been assigned per parcel. There are a total of 771 parcels and Equivalent Dwelling Units (EDUs) in the Town that presently receive municipal water and should be assigned a unit and district charge for service. There are a total of 758 parcels in the Town that presently receive municipal sewer and should be assigned a district charge and a total of 786 EDUs that should be assigned a maintenance charge.

For purposes of district consolidation, all customers in a given district must be charged the same rates. To estimate the water rates for post consolidation scenarios, the total number of EDUs that are used in the calculations is equal to the number of “maintenance” units, for districts where that information is available, plus the total number of estimated EDUs for districts that the Town doesn’t currently bill. All vacant parcels in districts receiving service have been assigned 1 EDU.

#### 3.1.1 SPECIAL CONDITIONS

There are three metered customers within the Town of Tupper Lake. They are the Adirondack Medical Mercy, Sunmount, and the Wild Center. The Table below estimates the number of EDUs based on the prior twelve months of usage, assuming that one EDU uses 150 gallons per day.

Customer	Annual Water Usage (Gallons)	Estimated EDUs
Adirondack Medical Mercy	1,297,780	24
Sunmount	25,132,800	459
The Wild Center	119,620	2

**TABLE 2- METERED TOWN WATER CUSTOMERS**

The Sunmount facility presents a special situation since the Village has a Contract with the New York State Office for People with Developmental Disabilities to provide water, sewer and

electric services. The Town is not a party to this contract and does not incur costs associated with providing service to Sunmount. Since any changes to the billing structure for Sunmount would have to be negotiated with the State through an updated agreement, it is assumed for purposes of assessing district consolidation on rates that Sunmount would pay a single district and maintenance charge since it is on a one parcel within the Town.

The Adirondack Medical Mercy building also presents a special situation. The oldest portion of the hospital property resides within the Village boundaries, and therefore has been considered a Village water/sewer customer. Over the years, the hospital has been expanded and presently occupies property within the Town. For purposes of district consolidation, it is assumed that the hospital's connection to water is served through the Village and as such this property is not assigned a Town district or maintenance charge.

To be consistent with current Town billing practices, the Wild Center is assigned 1 EDU for purposes of this consolidation study.

### **3.2 SCENARIO 1 – CONSOLIDATION OF ALL WATER DISTRICTS**

Under Scenario 1 all 28 water districts would be consolidated into a single water district. There are 771 EDUs in all of the Town's water districts and the total expenses and appropriations reported on the Town's 2016 Annual Update Document (AUD) was \$69,832<sup>2</sup>. If all of the districts were combined into a single district, then all of the expenses for the districts would be divided by the total number of EDUs to compute a new combined rate that all water district customers would pay. The results of this analysis indicate that by consolidating all twenty-eight water districts into one single Town district, the Town would charge a rate of \$90.57. Six districts that pay more than \$90.57 would see a reduction in their rates under this consolidation scenario (i.e., No. 3, 7, 8-2, 15, 16, and 17-Other) and twenty-two districts would see their rate increase. Figure 1 illustrates the impact of rates for each water district under this consolidation scenario.

---

<sup>2</sup> Appendix C of the Existing Conditions Report provides AUD summary details.

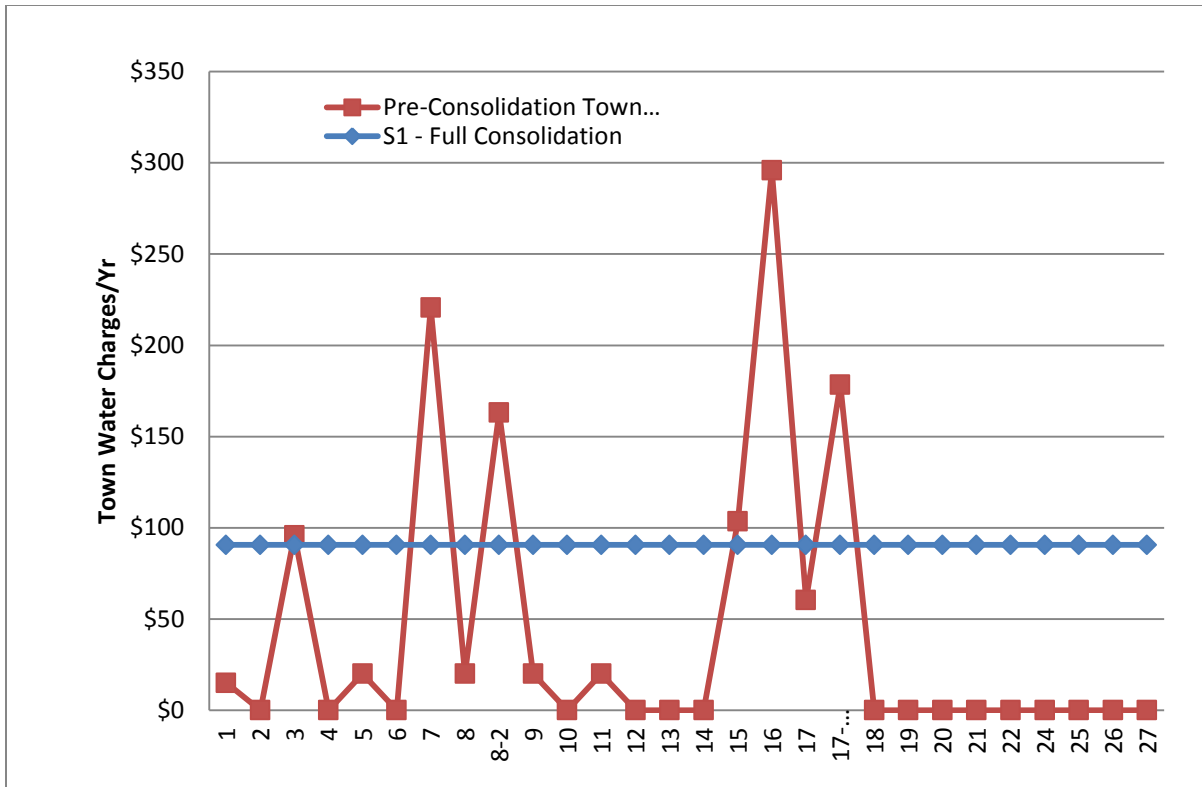


FIGURE 1 – WATER DISTRICT CONSOLIDATION OF ALL DISTRICTS

### 3.3 SCENARIO 2 – CONSOLIDATION OF ALL SEWER DISTRICTS

Under Scenario 2 all 25 sewer districts would be consolidated into a single sewer district. There are a total of 786 EDUs in all of the Town's sewer districts and the total expenses and appropriations reported on the Town's 2016 AUD was \$182,404. If all of the districts were combined into a single district, then all of the expenses for the districts would be divided by the total number of EDUs to compute a new combined rate that all sewer district customers would pay. The results of this analysis indicate that by consolidating all twenty-five sewer districts into one single Town district, the Town would charge a rate of \$232.07. Six districts that pay more than \$232.07 would see a reduction in their rates under this consolidation scenario (i.e., No. 5, 8-2, 16, 17, 17-1, and 23) and nineteen districts would see their rate increase. Figure 2 illustrates the impact of rates for each sewer district under this consolidation scenario.

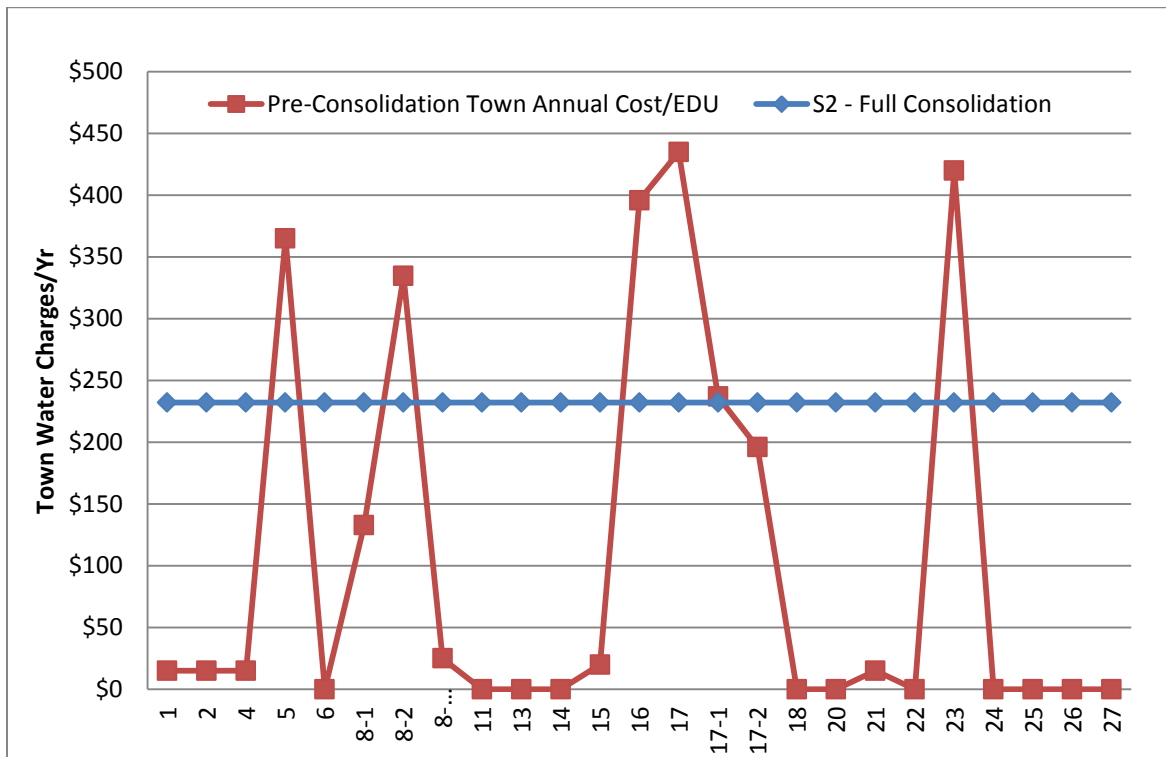


FIGURE 2 – SEWER DISTRICT CONSOLIDATION OF ALL DISTRICTS

### 3.4 SCENARIO 3 – CONSOLIDATION OF DEBT-FREE WATER DISTRICTS

Under Scenario 3 water districts without debt would be consolidated into a single district. There are a total of five districts that have existing debt. They include No. 7, 8-2 (paid off in 2019), 16 (paid off in 2019), 17, and 17-Other. As a district pays off its debt, those districts can also be consolidated into the single “debt-free” district. Under this consolidation scenario, the total number of water districts could be reduced from 28 to 6 immediately and after districts 8-2 and 16 pay off their debt in 2019 they could be added to the consolidated district, bringing the total number of water districts down to 4.

There are a total of 430 EDUs in the debt-free water districts. The total expenditures for the debt free water districts reported on the Town’s 2016 AUD was \$11,457. If the 23 debt-free water districts were combined into a single district, then the expenses for the debt-free districts would be divided by the total number of EDUs within the debt-free districts to compute a new combined rate for the consolidated district customers. The results of this analysis indicate that by consolidating the 23 debt-free districts into one single Town district, the Town would charge a rate of \$26.64. Under this scenario 22 of the districts in the new consolidated district would see a modest increase in their charge, as 16 districts currently pay no annual Town charge for water service. One district (No. 15) would see a rate decrease from \$103.60 to \$26.64. Figure 3 illustrates the impact of rates for each water district under this consolidation scenario.

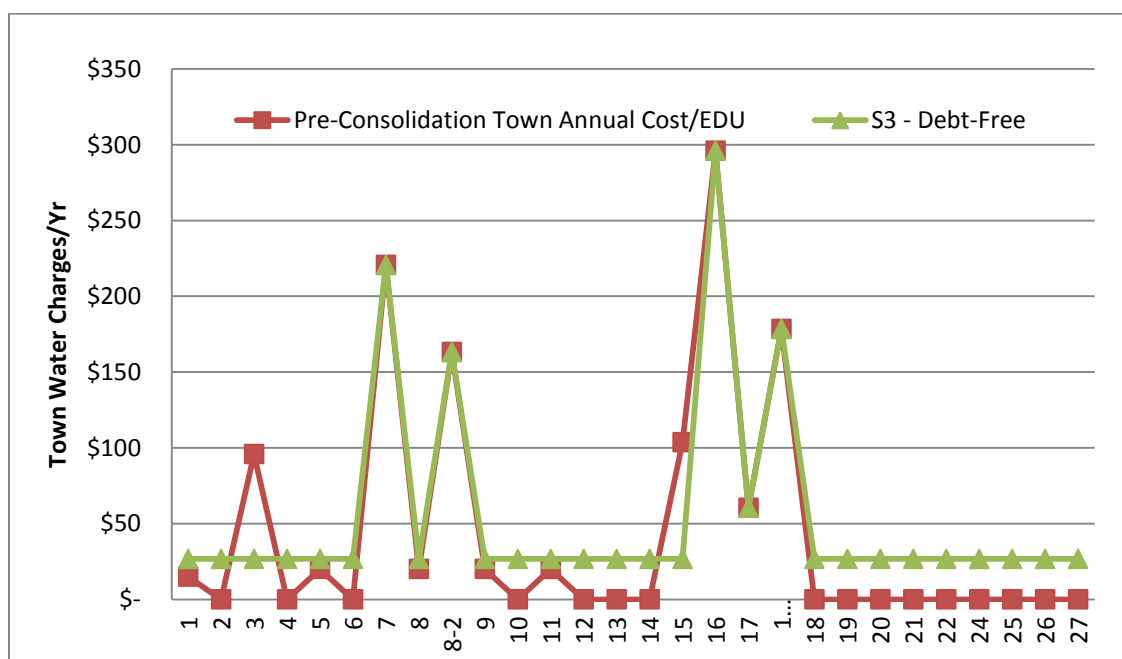
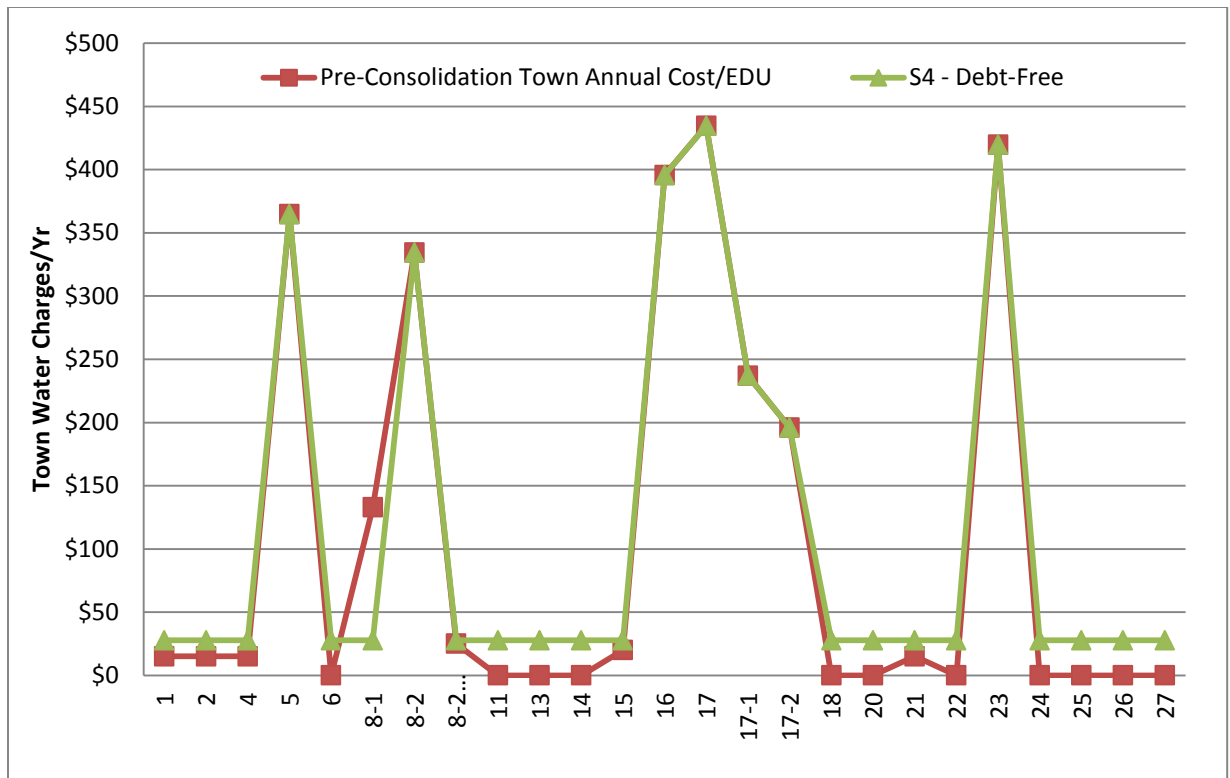


FIGURE 3 – WATER DISTRICT CONSOLIDATION OF DEBT-FREE DISTRICTS

### 3.5 SCENARIO 4 – CONSOLIDATION OF DEBT-FREE SEWER DISTRICTS

Under Scenario 4 sewer districts without debt would be consolidated into a single district. There are seven districts that have existing debt. They include No. 5, 8-2 (paid off in 2019), 16 (paid off in 2019), 17, 17-1, 17-2, and 23. As a district pays off its debt, those districts can also be consolidated into the single “debt-free” district. Under this consolidation scenario, the total number of sewer districts could be reduced from 25 to 8 immediately and after districts 8-2 and 16 pay off their debt in 2019 they could be added to the consolidated district, bringing the total number of sewer districts to 6.

There are a total of 227 EDUs in the debt-free sewer districts. The total expenditures for the debt-free sewer districts reported on the Town’s 2016 AUD was \$6,289. If the 18 debt-free sewer districts were combined into a single district, then the expenses for the debt-free districts would be divided by the total number of EDUs within the debt-free districts to compute a new combined rate for the consolidated district customers. The results of this analysis indicate that by consolidating the 18 debt-free districts into one single Town district, the Town would charge a rate of \$27.20. Under this Scenario 18 of the districts in the new consolidated district would see a modest increase in their charge, as 12 districts currently paid no annual Town charge for sewer service, and 6 paid between \$15 and \$25 per year. One district (No. 8-1) would see a rate decrease from \$132.90 to \$27.20. Figure 4 illustrates the impact of rates for each sewer district under this consolidation scenario.



**FIGURE 4 - CONSOLIDATION OF DEBT-FREE SEWER DISTRICT**

### 3.6 SCENARIO 5 – CONSOLIDATION OF SEWER DISTRICTS WITH GRINDER PUMPS

There are eight Town sewer districts that have sewer grinder pumps. Sewer grinder pump stations are typically designed for use by one or two single family homes when the conditions of the installation require the pumping of the sewage through a forcemain to get to a point in the system where it can then travel by gravity to the treatment plant. Sewer grinder pumps have a useful asset life of 15 years and are more expensive to maintain in the long-run than gravity sewers, which has no mechanical or electrical equipment. Since grinder pumps are more costly to maintain, the Committee considered a consolidation scenario where all the districts with grinder pumps would be consolidated into a single district and the districts without grinder pumps would be consolidated into another district; essentially decreasing the number of districts from 25 to 2. This consolidation scenario would present some issues that may make this scenario a less preferred option, as described below.

- Districts that have grinder pumps also have customers that do not have grinder pumps. If any district with 1 or more grinder pumps were consolidated, it would be difficult to justify why customers in those existing districts without grinder pumps are not grouped in districts without grinders. Re-doing all of the existing district boundaries to “cut-out” non-grinder pump customers would be administratively challenging and difficult to manage going forward.
- Districts with grinder pumps have a wide range of costs per year for service. The lowest cost grinder pump district (8-1) pays \$132.90 and the highest cost grinder pump district (17) pays \$434.76. Consolidating these districts would significantly increase costs for the districts that have lower costs and fewer grinder pumps.

Since most districts with grinder pumps also have existing debt, the Committee determined that Scenario 4 (consolidation of sewer districts that are debt-free) is a better alternative that would more fairly distribute costs to customers than consolidating districts that contain sewer grinder pumps. Figure 5 illustrate the number of grinder pumps in each sewer district and the Town charge per year for service that those districts were assessed in 2016.

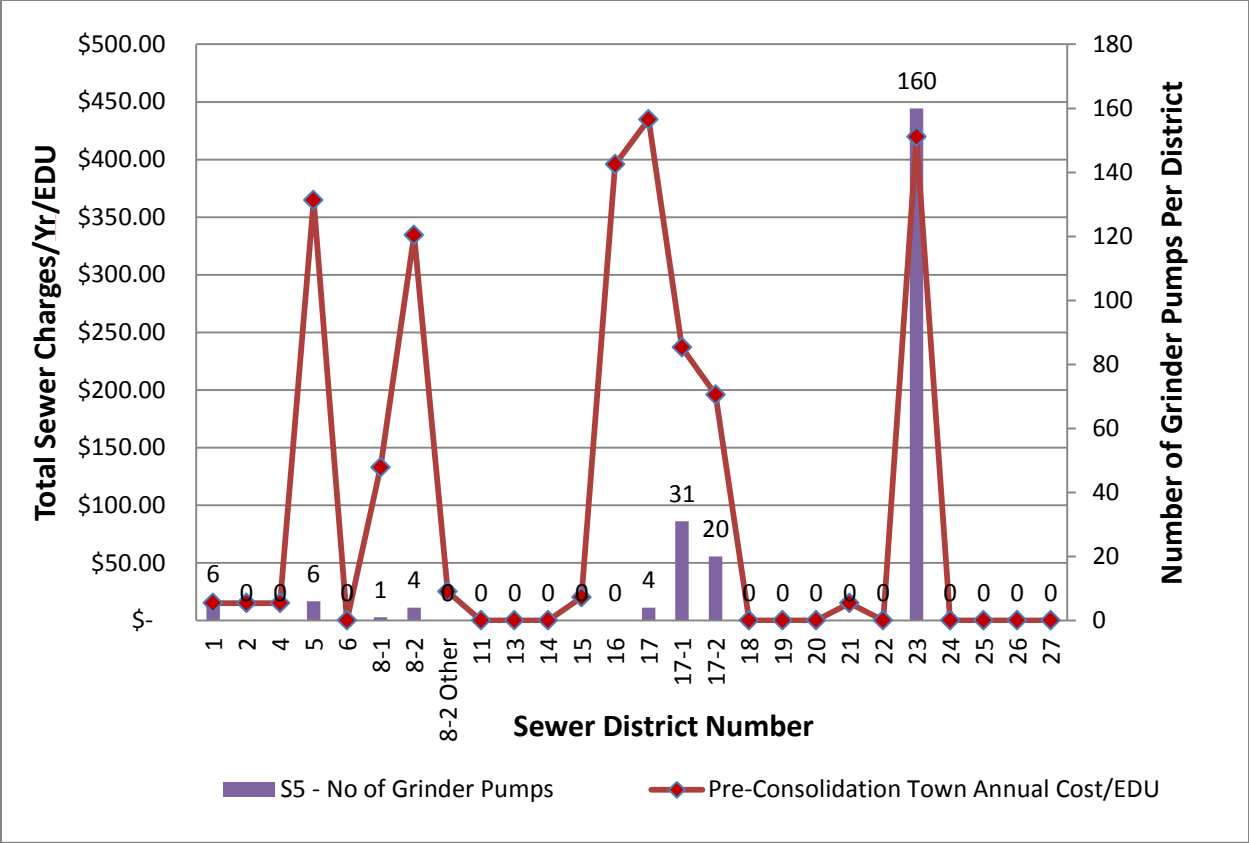


FIGURE 5 - CONSOLIDATION OF SEWER DISTRICTS WITH GRINDER PUMPS

### 3.7 SCENARIO 6 & 7 – CONSOLIDATION OF WATER & SEWER DISTRICTS OF SIMILAR AGE

Another scenario considered by the Committee is consolidating districts of similar age. The rationale for considering this consolidation scenario is that older systems may require more maintenance and newer system less maintenance. By consolidating districts of similar age, customers in those districts would expect to pay similar costs for ongoing maintenance.

To determine whether this consolidation scenario would be feasible the districts' age was plotted. Figures 6 and 7 illustrate the water and sewer districts, respectively, with their age in 2017. Water districts range in age from the newest district (25) which is 13 years old to the oldest district (12) which is 47 years old. Sewer districts range in age from the newest district (23) which is 11 years old to the oldest district (11) which is 87 years old.

While there is a wide range of district ages, the graphs do not indicate that the districts could easily be grouped into categories of discrete ages. For example, if there were several districts that were all over 50 years old and the remaining districts were all less than 10 years old then that would provide a clear distinction in the age of the systems and a clear breakpoint for consolidation. This is not the case for the Towns' districts. The ages vary widely and it would be difficult to designate a clear point of delineation that would result in consolidated districts of similar age.

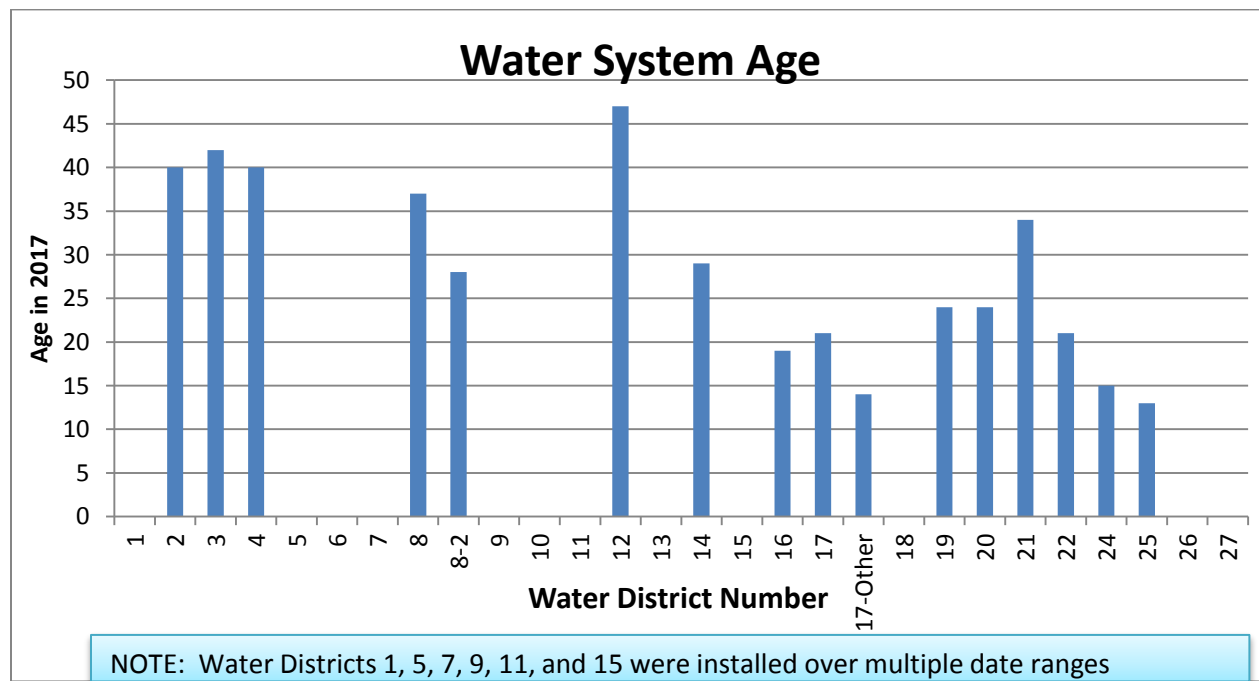
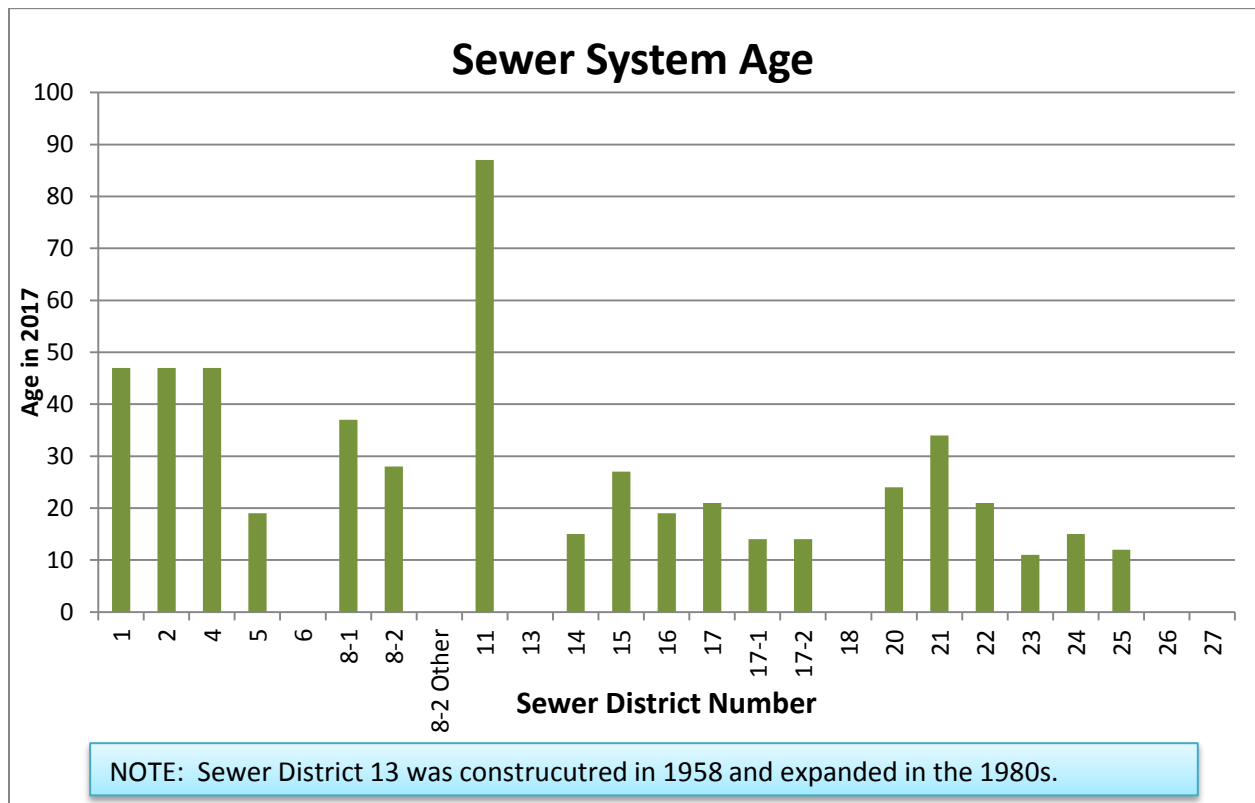


FIGURE 6 – CONSOLIDATION OF WATER DISTRICTS OF SIMILAR AGE



**FIGURE 7 - CONSOLIDATION OF SEWER DISTRICTS OF SIMILAR AGE**

## 4.0 HOW WOULD CONSOLIDATION AFFECT DELIVERY OF SERVICES

Consolidation of the Towns' water and sewer districts would have no impact on the delivery of services. The Town would continue to operate its systems utilizing Village labor in accordance with the existing Inter-Municipal Agreement between the Town and Village. The Village would continue to bill Town customers on a monthly basis for usage and the Town would continue to bill customers annually on their County property tax bills for district and maintenance charges.

Administratively, consolidation of districts would significantly streamline several administrative functions that are presently performed by the Franklin County Real Property Department, Town Clerk, Town Accountant, Town Planner, Village Clerk/Treasurer, and Village Water Superintendent. The functions provided by staff involved in the administration and billing of the Towns' water and sewer districts are summarized below:

- Franklin County Real Property – Franklin County Real Property Department is responsible for issuing real property tax bills in January annually. Towns that include special district taxes on the County tax bills have to provide this information to the County on an annually basis. The information provided much include a breakdown of the customers that are to be billed and the rates that are to be billed. Each special district's information is managed within an electronic system and has to be updated manually with the new rates annually. Additionally, any changes in customers within the special districts also have to be addressed. Given the complexity of the Town's 53 differently billed water and sewer customer groups, this process is time-consuming and complex and requires approximately two weeks of weeks of County staff time to update this information annually and ensure it is correct through a detailed conflict resolution process with the Town.
- Town Clerk – The Town Clerk works with the County on an annual basis to ensure that the tax role information for the water and sewer districts is correct. Additionally, the Town Clerk is required to provide the County with information on customers that are delinquent in payment of taxes, including water and sewer special district fees, so those charges may be applied to the tax levy for the following year. Given the sheer number of water and sewer taxing districts, this process is unduly complex and requires more time to complete.
- Town Accountant – The Town's accountant is required to track costs associated with each district separately and to prepare an Annual Update Document (AUD) for each district on an annual basis which is filed with the New York State Comptroller's Office. This document is 272 pages long and 194 pages of the document pertain to the Towns'

water and sewer districts. A town with a single water and sewer district would typically have < 5 pages of water and sewer AUD pages. The accounting of charges and tracking of debt and expenses is time-consuming given the complexity and number of districts. The Town Accountant is also responsible for paying any monthly maintenance fees that are billed for specific district repairs. If the fund balance in any given district is not sufficient to cover these charges, then funds have to be borrowed from another account and then are paid back in the next fiscal year when the fees for that district are increased on the tax bill that is sent out in January. Given the reactive nature of the billing, it is not uncommon for a district to end the fiscal year with a negative balance and owe money back to another fund. The Town Accountant also provides the Town Board with recommendations for water and sewer rates on an annual basis. After that information is approved by the board, it is used to provide to the County for billing purposes.

- Town Planner – The Town Planner is responsible for working with the Town Clerk and the County on the annual tax role for special districts to ensure that the billing information is correct. The Town’s real property software is used to keep track of districts. On an annual basis the Town works with the County to compare their district reports and confirm the number of units. Any changes to the districts resulting from subdivisions, parcel consolidation, etc. have to be reconciled by both the Town and the County. This process is estimated to take the Town Planner approximately 1 week of time. The Town Planner also answers questions the public has about water and sewer billing and inquiries from developers that may be considering development within an existing water or sewer district or area that is presently unserved.
- Village Clerk/Treasurer and Deputy Treasurer– The Village Clerk/Treasurer and Deputy Treasurer are responsible for sending out monthly water and sewer bills to all Village and Town customers. Additionally, Village staff invoice the Town for maintenance that is performed by the Water/Sewer Department on a monthly basis. These charges are specific to each district.
- Village Water Superintendent – In accordance with the Town/Village Inter-Municipal Agreement the Village bills the Town for extra maintenance that is performed for water or sewer districts. These maintenance charges are invoices to the Town by the Village on a specific district basis. This requires the Water Superintendent to keep detailed records of the specific locations where the work is performed, which he then provides to the Village Clerk.

- Records Management – Municipalities are required to maintain documents in accordance with local laws and New York State records management protocols. The Town retains all records for six years and all AUDs are retained indefinitely. Given the magnitude of records created for the Towns' water and sewer districts, records management is a concern for the Town. The Town offices are running out of space to store these records and by consolidating districts the volume of reports required would be significantly reduced, thereby reducing the storage area required for these records.
- Town Board Functions – Consolidation of districts would also make the Town Board's functions much easier in terms of policy setting for new customers that want to connect the Towns' water and/or sewer system and the overall management of customer issues that are raised to be addressed by the Board. The ad hoc nature of development over the years had resulted in inconsistent policies for districts and made it difficult for the Board to address issues of new development, customer concerns regarding billing and other policy and managerial issues.

## 5.0 CONCLUSIONS

The Town of Tupper Lake's 53 water and sewer districts have evolved over decades into a complex and administratively cumbersome system to manage. By consolidating districts, consistent water and sewer laws would be established to govern all districts, administrative functions could be streamlined, and efficiencies gained at the Village, Town and County with respect to the management and billing of Town water and sewer customers.

From an infrastructure management perspective, through district consolidation, the Town could more sustainably manage its water and sewer infrastructure by establishing operating reserves to plan for upcoming infrastructure maintenance and replacement. This would allow the Town to stabilize rates and eliminate the need for inter-fund borrowing to deal with end of year deficits.

Several consolidation alternatives were considered as part of this study. Two alternatives were identified as warranting additional evaluation: 1) full consolidation of all districts; and 2) consolidation of districts that are debt-free. These consolidation scenarios have been evaluated further for all customers that are located within a Town district. Appendix B contains a listing of all Town customers by districts with the customers' 2016 Town water and sewer charges, along with their projected Town water and sewer charges for the consolidation scenarios described above. This information was prepared to share at a Public Information meeting with affected Town water and sewer customers.

Should the Town Board elect to proceed with district consolidation, a consolidation implementation plan will be developed that identifies the steps required to implement a district consolidation process, the timing of the implementation, the estimated costs of implementing district consolidation and the funding that is available to assist the Town in moving forward with this process.

## **Appendix A – District Consolidation Study Presentations**

1. ALTERNATIVES PHASE PRESENTATION, 6-8-2017

# **Town of Tupper Lake Water and Sewer District Consolidation Study**

Alternatives Phase  
6-8-2017 (updated 8/4/17)



Visit the website: <http://www.danc.org/operations/engineering/tupper-lake-watersewer-consolidation-study>

# Alternative Objectives

The Committee will evaluate alternatives for consolidating water and sewer districts AND quantify the impact on customers and the cost savings of consolidation.

Task	Status
1. <b>Identify</b> consolidation alternatives that will be explored	Complete
2. <b>Analyze</b> each recommendation: delivery method, cost, and cost savings	In Process
3. <b>Draft Alternatives Report</b> with the recommendations and details	Pending

# Alternatives Identified

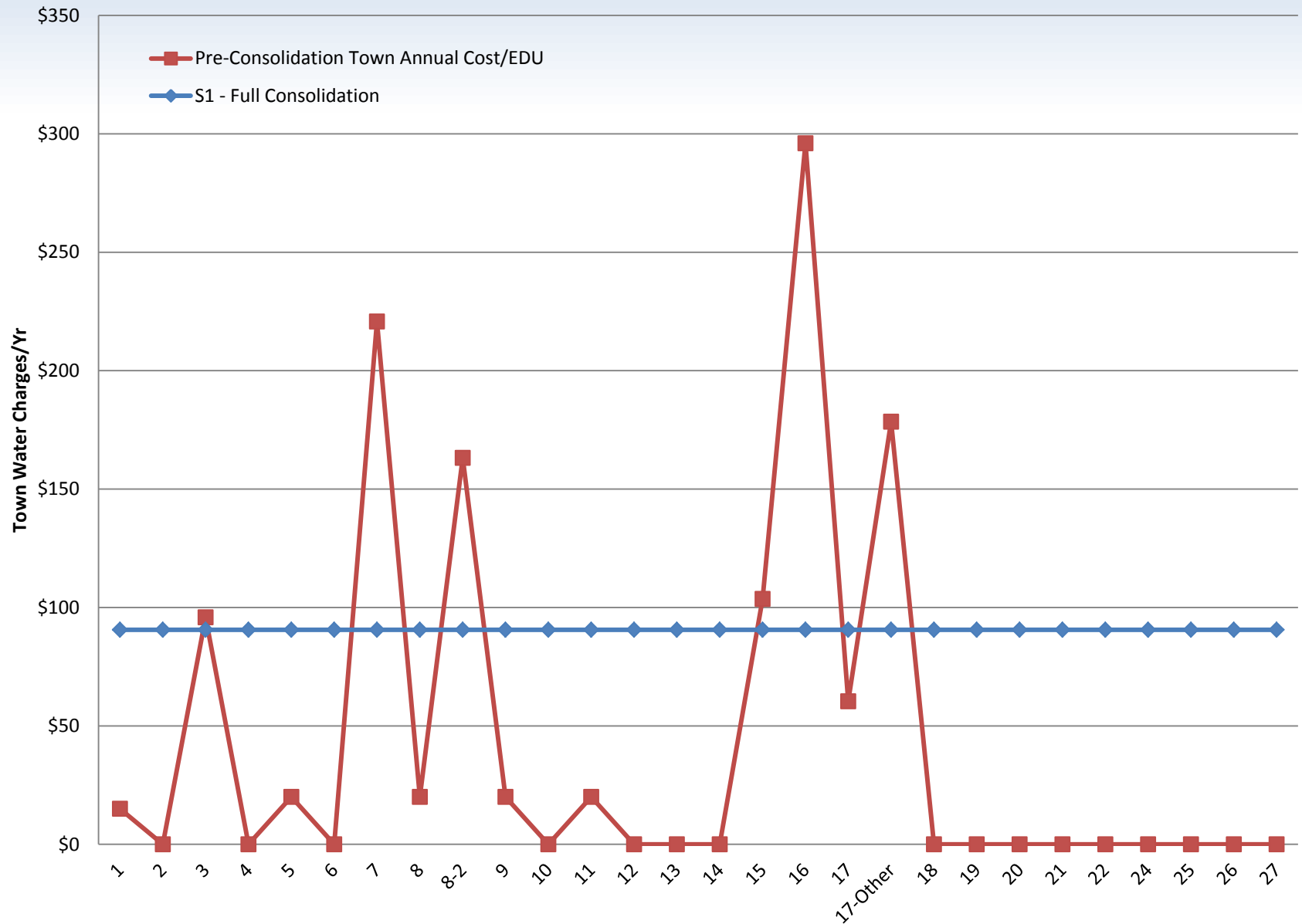
The Committee has identified the following consolidation alternatives to analyze:

Alternatives	Water	Sewer
Complete Consolidation of all Districts	Scenario 1	Scenario 2
Consolidation of Districts into two categories: 1) those with debt; and 2) those without debt/or soon to be debt free	Scenario 3	Scenario 4
Consolidation of Districts with Sewage Grinder Pumps	N/A	Scenario 5
Consolidation of Districts with Similar Age of Infrastructure	Scenario 6	Scenario 7

# Scenario 1 – Consolidation of All Water Districts

- Total EDUs billed for water service = 771
- Total 2016 Expenses and Appropriations = \$69,832
- Total Town Cost Per EDU If Consolidation Occurs = **\$90.57** for all EDUs

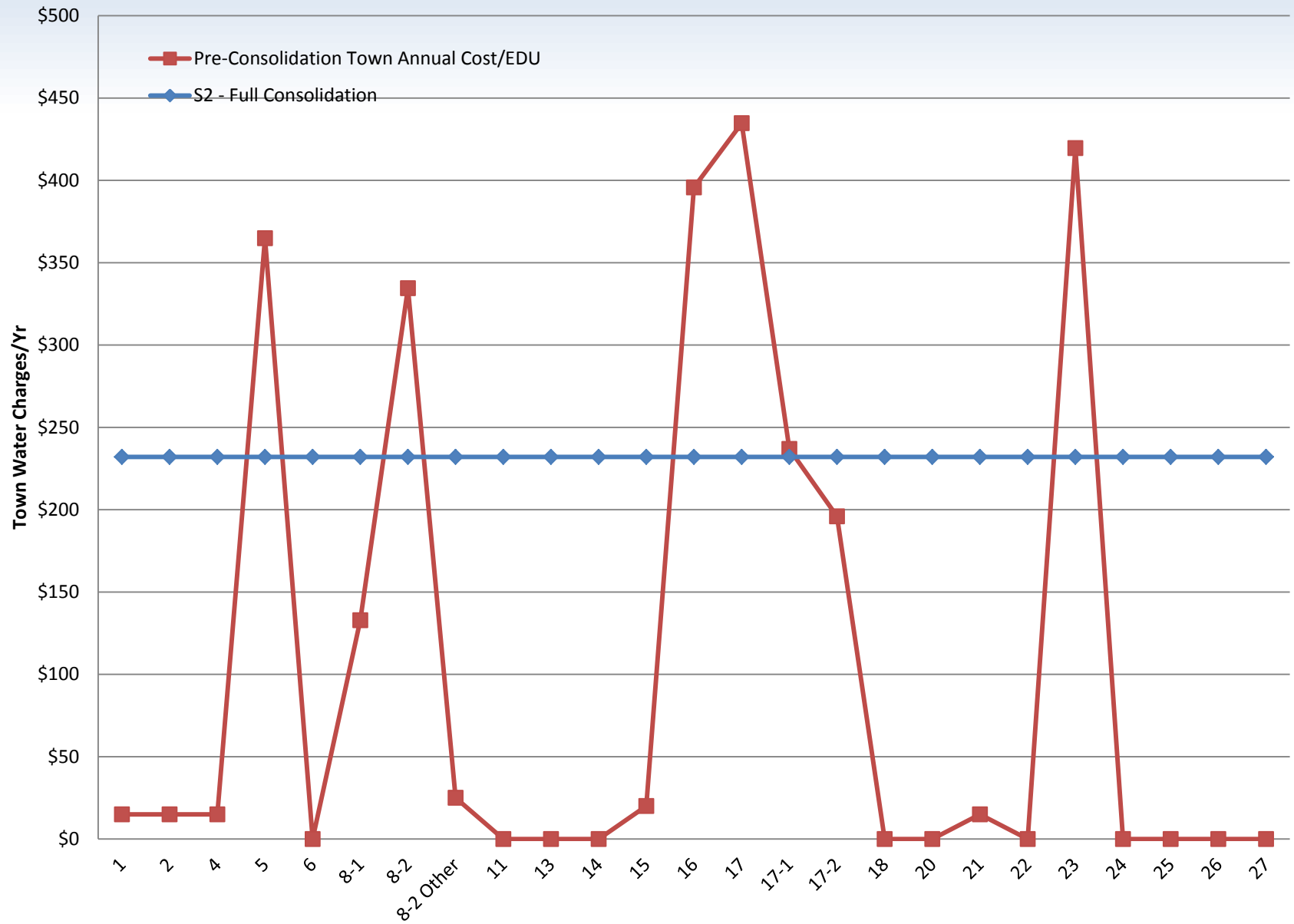
# Water District Consolidation Scenario 1



## Scenario 2 – Consolidation of All Sewer Districts

- Total EDUs billed for sewer service = 786
- Total 2016 Expenses and Appropriations = \$182,404
- Total Town Cost Per EDU If Consolidation Occurs = **\$232.07** for all EDUs

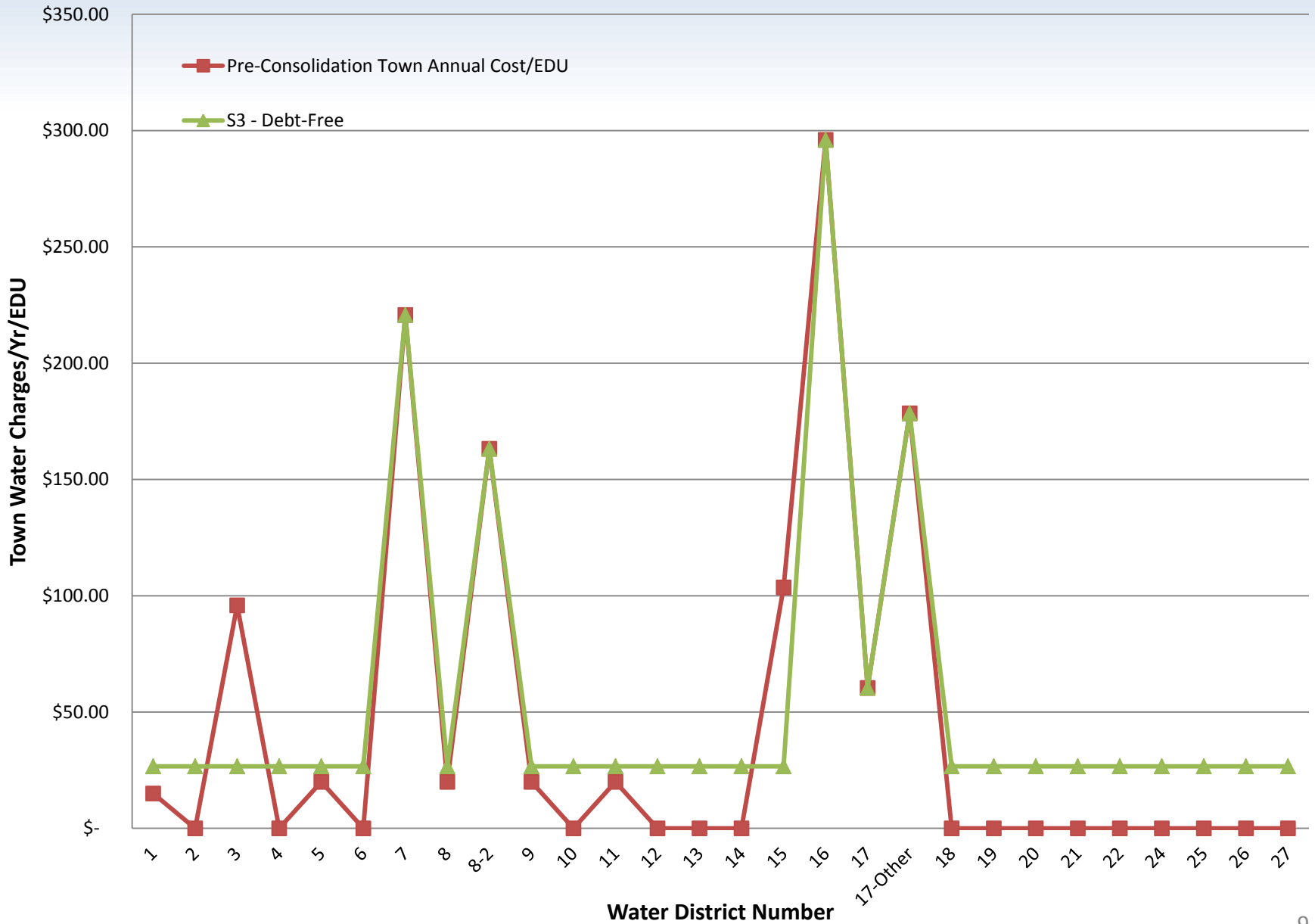
## Sewer District Consolidation Scenario 2



# Scenario 3 – Consolidation of Debt-Free Water Districts

- Debt-Free Districts
  - All debt-free districts will all be consolidated.
  - Expenses for Debt-Free Districts = \$11,457
  - EDUs = 430
- Districts with outstanding debt include: WD#7, WD#8-2 (pd. In 2019), WD#16 (pd. In 2019), and WD#17&17-Other. These districts will all remain “as is”.
  - These districts will be consolidated with debt-free districts as their existing debt is paid off
  - Total consolidation would decrease number of districts from 28 to 6

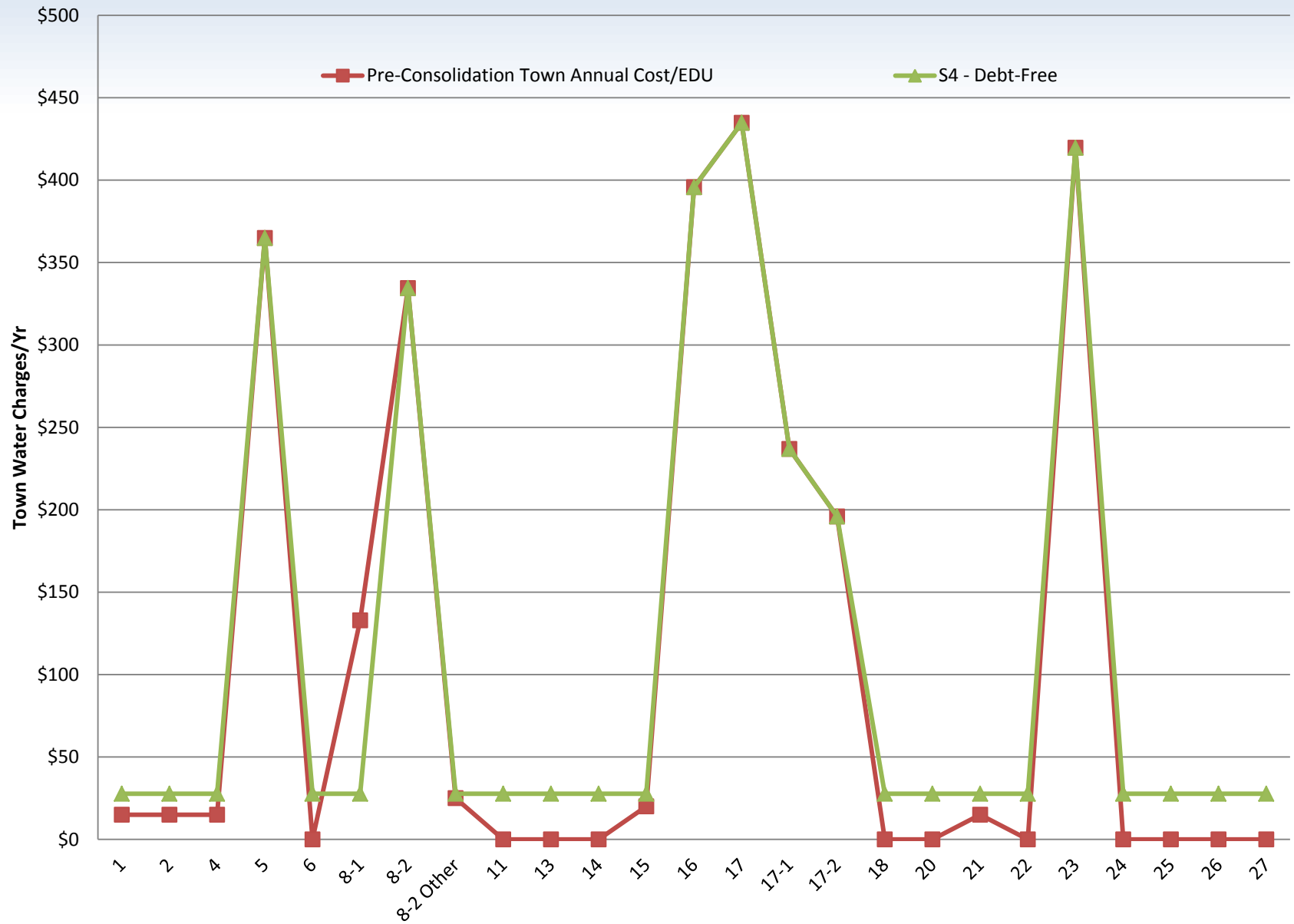
# Water District Consolidation Scenario 3



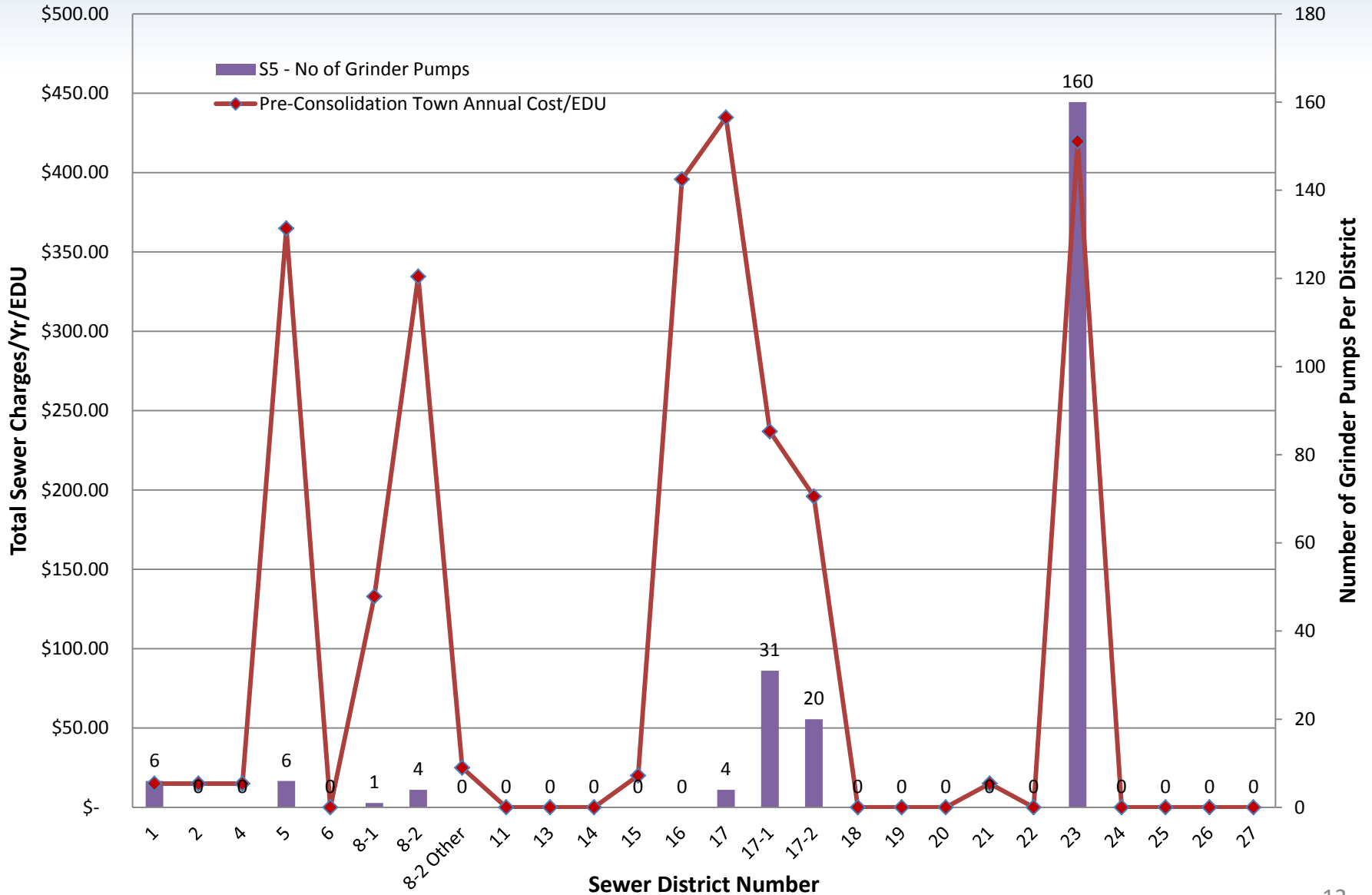
# Scenario 4 – Consolidation of Debt-Free Sewer Districts

- Debt-Free Districts
  - All debt-free districts will all be consolidated.
  - Expenses for Debt-Free Districts = \$6,289
  - EDUs = 227
- Districts with outstanding debt include: SD#5, SD#8-2 (pd. In 2019), SD#16 (pd. In 2019), and SD#17, SD#17-1, SD#17-2, and SD#23. These districts will all remain “as is”.
  - These districts will be consolidated with debt-free districts as their existing debt is paid off
  - Total consolidation would decrease number of districts from 25 to 8

## Sewer District Consolidation Scenario 4



# Sewer District Consolidation Scenario 5 – Grinder Pumps

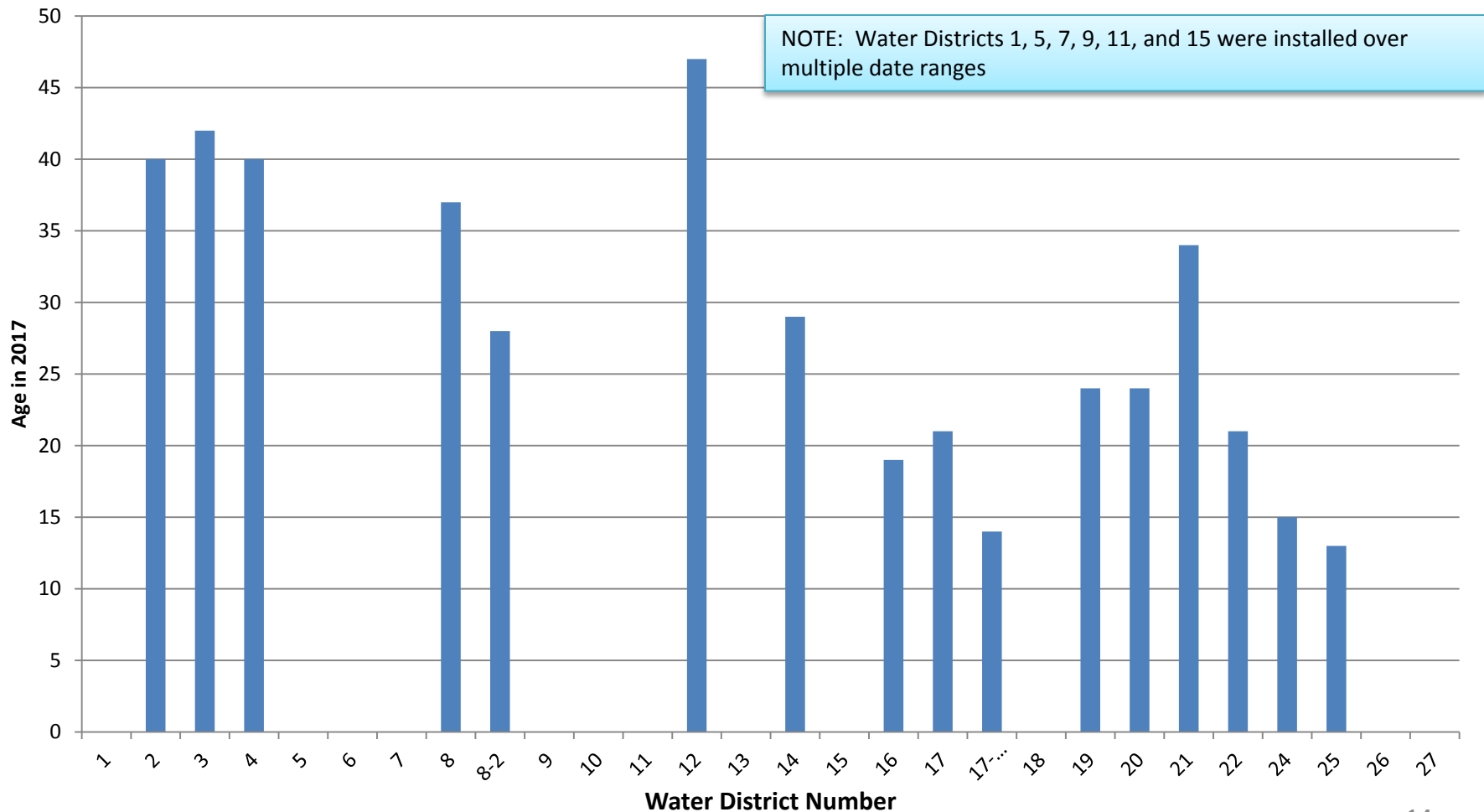


# Scenario 5 – Consolidation of Sewer Districts with Grinder Pumps

- Issue: Districts that have grinder pumps also have customers that do not have grinder pumps. If any district with 1 or more grinder pumps were consolidated, it would be difficult to justify why customers in those existing districts without grinder pumps are not grouped in districts without grinders. Re-doing all of the existing district boundaries to “cut-out” non-grinder pump customers would be administratively challenging and difficult to manage going forward.
- Recommendation: Eliminate consolidation based on whether system has grinder pump from further analysis.

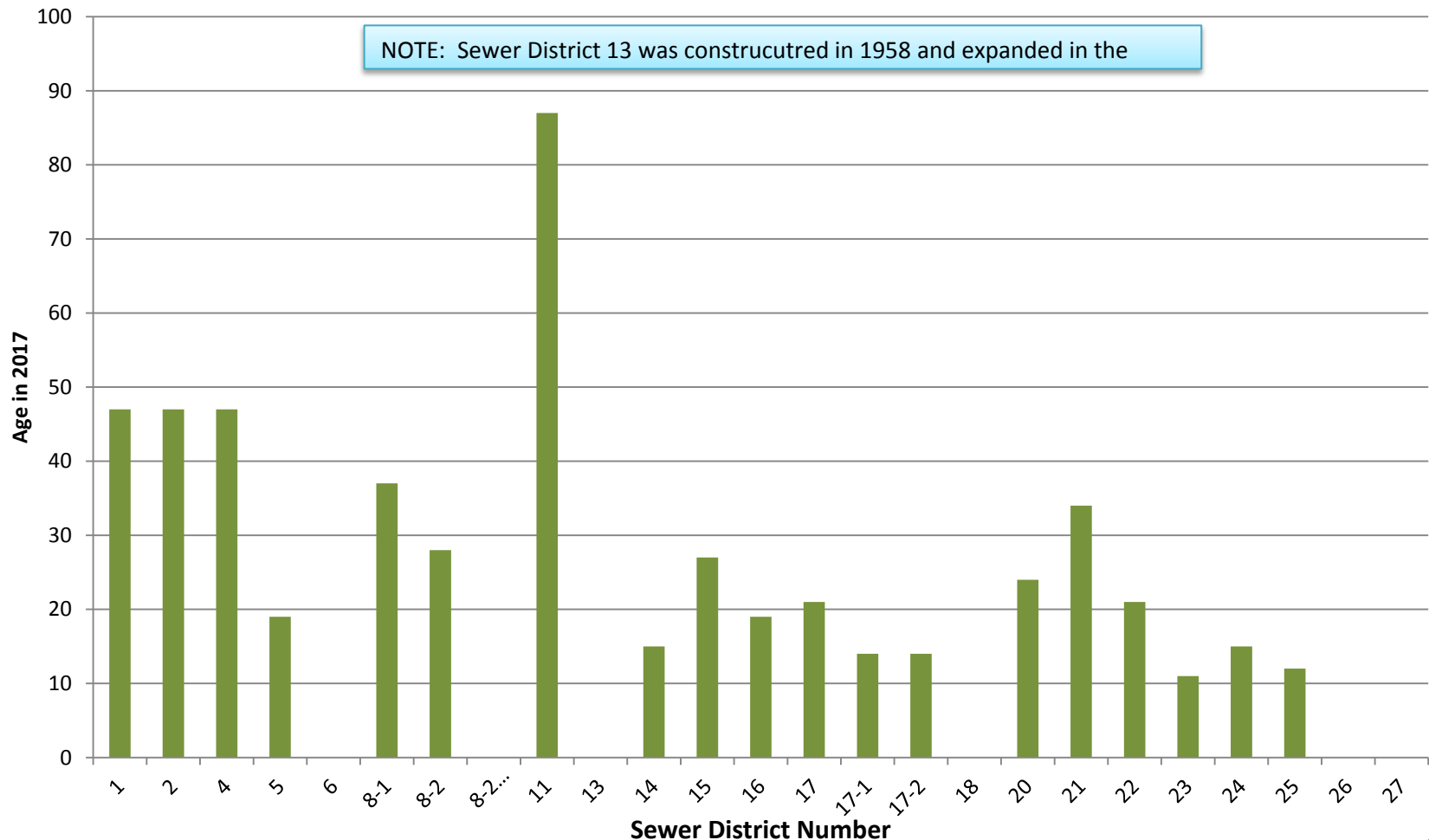
# Scenario 6 – Consolidation of Water Districts of Similar Age

## Water System Age



# Scenario 7 – Consolidation of Sewer Districts of Similar Age

## Sewer System Age



# **Scenario 6 & 7 – Consolidation of Water & Sewer Districts of Similar Age**

- Issue: Given wide range of age of construction of districts, and several districts that were constructed over multiple years sometime spanning decades, it would be difficult to define criteria to consolidate districts based on system age.
- Recommendation: Eliminate consolidation based on system age from further analysis.

# Next Steps

- Estimate efficiency/cost savings for alternatives
  - Simplification of billing/collection
  - Simplification of Village cost tracking in accordance with IMA
  - Simplification of accounting/AUD reporting
- Quantify other Benefits
  - More sustainable asset management w/ maintenance and reserve funding
  - Stabilization of water/sewer budgets to allow for planned and unforeseen maintenance/repairs
- Determine which consolidation alternative to recommend
- Draft Alternatives Report

# Questions or Comments?



Carrie Tuttle  
DANC  
Director of Engineering  
315-661-3259  
[ctuttle@danc.org](mailto:ctuttle@danc.org)

Kevin Schwenzfeier  
Department of State  
Local Government Specialist  
518-474-7632  
[Kevin.Schwenzfeier@dos.ny.gov](mailto:Kevin.Schwenzfeier@dos.ny.gov)

Star Carter  
DANC  
GIS Supervisor  
315-661-3261  
[scarter@danc.org](mailto:scarter@danc.org)

## **Appendix B – Consolidation Scenario Impacts on Individual District Customers**

### **1. TOWN WATER AND SEWER CUSTOMERS LIST**

**Tupper Lake Town Water Customers**

Last Name	First Name	Service Address	Tax Map #	# of Village Items	Village Description	Village Monthly Charge	Town Units	Assigned EDU's	2016 Town Annual Charge	Scenario 1 Annual Fee	Scenario 3 Annual Fee	2016 District	2017 District	Comment
2008 Chapman Family Trust		18 Sunset	490.68-1-3	0	Residential Vacant Land	\$0.00	1		\$15.00	\$90.57	\$26.64	WD01	WD01	
2008 Chapman Family Trust		22 Sunset Ave	490.68-1-4	1	W Family Unit 28.40	\$28.40	1		\$15.00	\$90.57	\$26.64	WD01	WD01	
2008 Chapman Family Trust		79 Lake Simond	500.75-1-5.100	2	W Family Unit 28.40	\$56.80	1		\$20.00	\$90.57	\$26.64	WD09	WD09	
5 Logan Lane Llc		5 Logan Ln	510.-5-6	1	W Family Unit 28.40	\$28.40	1		\$220.75	\$90.57	\$220.75	WD07	WD07	
75 Lake Simond Rd Llc		75 Lake Simond Rd	500.75-1-3	1	W Family Unit 28.40	\$28.40	1		\$20.00	\$90.57	\$26.64	WD09	WD09	
Adami	Kellie	81 North Little Wolf Rd	480.7-1-8	1	W Family Unit 28.40	\$28.40	1		\$60.38	\$90.57	\$60.38	WD17	WD17	
Adirondac Public Observatory		178 Big Wolf Rd	480.-3-1.200	1	W Law/Other Offic 28.00	\$28.00	1		\$178.47	\$90.57	\$178.47	WD17 Other	WD17 Other	
Adirondack Medical Center		State Route 30	490.83-2-2	0	Rural Vacant <10	\$0.00	1		\$220.75	\$90.57	\$220.75	WD07	WD07	
Adirondack Medical Center-Mercy		4 Stetson Rd	490.83-1-1	1	W Family Unit 28.40	\$28.40	1		\$220.75	\$90.57	\$220.75	WD07	WD07	
Albert	Ronald/Kathy	65 Haymeadow Rd	480.1-1-15	1	W Family Unit 28.40	\$28.40	1		\$20.00	\$90.57	\$26.64	WD08	WD08	
Aldridge	Roger/Jennifer	71 Haymeadow Rd	480.1-1-18	1	W Family Unit 28.40	\$28.40	1		\$20.00	\$90.57	\$26.64	WD08	WD08	
Allen	Andrew/Sharon	145 Lake Simond Rd	500.-3-2	1	W Family Unit 28.40	\$28.40	1		\$20.00	\$90.57	\$26.64	WD09	WD09	
Allen	Betty	30 Watters Dr	501.-1-2	1	W Family Unit 28.40	\$28.40		1	\$0.00	\$90.57	\$26.64	None	WD01	Assigned per committee
Alvarez	Reinaldo	86 Little Wolf Rd	480.11-2-6	1	W Family Unit 28.40	\$28.40	1		\$60.38	\$90.57	\$60.38	WD17	WD17	
Amell	Kevin/Jan	82 Little Wolf Rd	480.11-2-7	1	W Family Unit 28.40	\$28.40	1		\$178.47	\$90.57	\$178.47	WD17 Other	WD17 Other	
Amell	Richard	429 State Route 3	480.-1-2.100	0	Rural Vacant >10	\$0.00		1	\$0.00	\$90.57	\$26.64	None	WD19	Assigned per committee
Amell	Roger	441 State Rt 3	480.-1-2.200	1	W Family Unit 28.40	\$28.40		1	\$0.00	\$90.57	\$26.64	None	WD19	Assigned per committee
Amell	Ronald/Katheryn	37 Haymeadow Rd	480.-1-2.300	1	W Family Unit 28.40	\$28.40		1	\$0.00	\$90.57	\$26.64	None	WD14	Assigned per committee
Amell	Bruce	South Little Wolf Rd	480.-2-9.400	0	Rural Vacant >10	\$0.00	1		\$178.47	\$90.57	\$178.47	WD17 Other	WD17 Other	
Amell	Keith	22 Little Wolf Rd	480.58-2-1.2	1	W Family Unit 28.40	\$28.40		1	\$0.00	\$90.57	\$26.64	None	WD12	Assigned per committee
Amell	Roger	57 North Little Wolf Rd	480.7-1-15	1	W Family Unit 28.40	\$28.40	1		\$60.38	\$90.57	\$60.38	WD17	WD17	
Amell	Randy/Holly	308 Hosley Ave	491.-6-2.200	1	W Family Unit 28.40	\$28.40	1		\$20.00	\$90.57	\$26.64	WD11	WD11	
Anrig	Bruce	168 Raquette River Dr	500.35-6-2	1	W Family Unit 28.40	\$28.40	1		\$20.00	\$90.57	\$26.64	WD05	WD05	
Antonelli	Laura	98 Little Wolf Rd	480.11-2-4.100	1	W Family Unit 28.40	\$28.40	1		\$60.38	\$90.57	\$60.38	WD17	WD17	
Arsenault	William	76 Haymeadow	480.1-1-46	0	Residential Vacant Land	\$0.00	1		\$163.19	\$90.57	\$163.19	WD08-2	WD08-2	
Arsenault	Penny	44 Woods Ave	491.-1-4.300	1	W Family Unit 28.40	\$28.40		1	\$0.00	\$90.57	\$26.64	None	WD20	Assigned per committee
Arsenault	Pamela	272 Hosley Ave	491.-6-34	1	W Family Unit 28.40	\$28.40	1		\$20.00	\$90.57	\$26.64	WD11	WD11	
Article Seventh Trust		1486 State Route 30	510.-1-75	0	Rural Vacant <10	\$0.00	1		\$220.75	\$90.57	\$220.75	WD07	WD07	
Auclair	Archie/Gail	43 Sunset Ave	491.61-1-8	1	W Family Unit 28.40	\$28.40	1		\$15.00	\$90.57	\$26.64	WD01	WD01	
Augustus	Shawn	53 And 55 Sunset Ave	491.69-2-4	2	W Family Unit 28.40	\$56.80		1	\$0.00	\$90.57	\$26.64	None	WD01	Assigned by Town in 2017 with 1 unit
Bailey	Joshua/Raya	259 Hosley Ave	491.-7-4	1	W Family Unit 28.40	\$28.40	1		\$20.00	\$90.57	\$26.64	WD11	WD11	
Bain	Rebecca	1736 State Route 30	500.73-2-5	1	W Family Unit 28.40	\$28.40	1		\$220.75	\$90.57	\$220.75	WD07	WD07	
Baker	Brian	51 Lincoln Dr	491.46-1-1.9	1	W Family Unit 28.40	\$28.40		1	\$0.00	\$90.57	\$26.64	None	WD02	Assigned per committee
Bancroft	Matthew	74 Little Wolf Rd	480.11-2-10	1	W Family Unit 28.40	\$28.40	1		\$178.47	\$90.57	\$178.47	WD17 Other	WD17 Other	
Barber	Darrell	21 Byram Rd N	500.43-1-7	0	Residential Vacant Land	\$0.00	1		\$220.75	\$90.57	\$220.75	WD07	WD07	
Barnes	Glenn	North Little Wolf Rd	480.-9-1	0	Residential Vacant Land	\$0.00	1		\$60.38	\$90.57	\$60.38	WD17	WD17	
Barrett	Patrick	93 Broad St	491.61-3-6	1	W Family Unit 28.40	\$28.40	1		\$295.99	\$90.57	\$295.99	WD16	WD16	
Barrett Jr.	Walter	277 Hosley Ave	491.54-3-7	1	W Family Unit 28.40	\$28.40	1		\$20.00	\$90.57	\$26.64	WD11	WD11	
Bashant	Lanny	80 Little Wolf Rd	480.11-2-8.100	1	W Family Unit 28.40	\$28.40	1		\$178.47	\$90.57	\$178.47	WD17 Other	WD17 Other	
Bashant	Jesse	59 Little Wolf Rd	480.11-3-2	1	W Family Unit 28.40	\$28.40	1		\$178.47	\$90.57	\$178.47	WD17 Other	WD17 Other	
Bayer	Susan	35 Charland Rd	510.-1-8	1	W Family Unit 28.40	\$28.40	1		\$220.75	\$90.57	\$220.75	WD07	WD07	
Bean	Randy	287 Hosley Ave	491.54-3-2.1	1	W Family Unit 28.40	\$28.40	1		\$20.00	\$90.57	\$26.64	WD11	WD11	
Bean	Monica	89 Broad St	491.61-3-5	1	W Family Unit 28.40	\$28.40	1		\$295.99	\$90.57	\$295.99	WD16	WD16	
Beaudette	Gary	63 Pleasant Ave	490.52-7-1	1	W Family Unit 28.40	\$28.40		1	\$0.00	\$90.57	\$26.64	None	WD21	Assigned per committee
Becker	Carol	42 Sunset Ave	490.68-2-2	1	W Family Unit 28.40	\$28.40	1		\$15.00	\$90.57	\$26.64	WD01	WD01	
Bedore	Robert	37 Sunset Ave	491.61-1-7	1	W Family Unit 28.40	\$28.40	1		\$15.00	\$90.57	\$26.64	WD01	WD01	
Beline	Frank	47 Victor Ave	491.46-1-2	1	W Family Unit 28.40	\$28.40		1	\$0.00	\$90.57	\$26.64	None	WD04	Assigned per committee
Bell	Dale	25 Sunset Ave	491.61-1-4	1	W Family Unit 28.40	\$28.40	1		\$15.00	\$90.57	\$26.64	WD01	WD01	
Belleville	Ronald	25 Becky Ave	491.77-3-4	1	W Family Unit 28.40	\$28.40	1		\$15.00	\$90.57	\$26.64	WD01	WD01	
Belleville	Ronald	Becky Ave	491.77-3-5	0	Residential Vacant Land	\$0.00	1		\$15.00	\$90.57	\$26.64	WD01	WD01	
Belleville	Jessica	27 Glenwood	501.21-1-10	1	W Family Unit 28.40	\$28.40	1		\$15.00	\$90.57	\$26.64	WD01	WD01	
Belois	Diane	76 Little Wolf Rd	480.11-2-9	1	W Family Unit 28.40	\$28.40	1		\$178.47	\$90.57	\$178.47	WD17 Other	WD17 Other	
Bennett	William/Mary	119 North Little Wolf Rd	480.6-1-15	1	W Family Unit 28.40	\$28.40	1		\$60.38	\$90.57	\$60.38	WD17	WD17	

Tupper Lake Town Water Customers

Last Name	First Name	Service Address	Tax Map #	# of Village Items	Village Description	Village Monthly Charge	Town Units	Assigned EDU's	2016 Town Annual Charge	Scenario 1 Annual Fee	Scenario 3 Annual Fee	2016 District	2017 District	Comment
Bennett	Donald/Karen	62 Sunset Ave	490.76-1-4.2	1	W Family Unit 28.40	\$28.40	1		\$15.00	\$90.57	\$26.64	WD01	WD01	
Bentley	Patrick	23 Country Club Rd	510.-5-2	1	W Family Unit 28.40	\$28.40	1		\$220.75	\$90.57	\$220.75	WD07	WD07	
Benware	Elizabeth	64 Haymeadow Rd	480.1-1-59	1	W Family Unit 28.40	\$28.40	1		\$20.00	\$90.57	\$26.64	WD08	WD08	
Benware	Charles	Bushey Ave	490.76-1-6	0	Residential Vacant Land	\$0.00	1		\$15.00	\$90.57	\$26.64	WD01	WD01	
Benware	Charles	65 Bushey Ave	490.76-1-7.2	1	W Family Unit 28.40	\$28.40	1		\$15.00	\$90.57	\$26.64	WD01	WD01	
Benware	Marilyn	15 Brentwood Ave	491.54-3-5.2	1	W Family Unit 28.40	\$28.40	1		\$20.00	\$90.57	\$26.64	WD11	WD11	
Benware	Deborah	23 Sunset Ave	491.61-1-3	1	W Family Unit 28.40	\$28.40	1		\$15.00	\$90.57	\$26.64	WD01	WD01	
Bickford	Joanne/Thomas	33 Lincoln Dr	491.46-1-17	1	W Family Unit 28.40	\$28.40		1	\$0.00	\$90.57	\$26.64	None	WD02	Assigned per committee
Bielawa	Daniel	North Little Wolf Rd	480.11-2-3	0	Residential Vacant Land	\$0.00	1		\$60.38	\$90.57	\$60.38	WD17	WD17	
Big Tupper Lake Marina		1674 State Route 30	500.72-1-4	0	Marina	\$0.00	1		\$220.75	\$90.57	\$220.75	WD07	WD07	
Big Tupper Lake Marina		State Route 30	500.72-2-1.100	0	Residential Vacant Land	\$0.00	1		\$220.75	\$90.57	\$220.75	WD07	WD07	
Big Tupper Lake Marina		1674 State Rt 30	500.72-2-1.2	4	W Family Unit 28.40	\$113.60	1		\$220.75	\$90.57	\$220.75	WD07	WD07	
Bishop	Lynn	78 South Little Wolf Rd	480.10-1-9.1	1	W Family Unit 28.40	\$28.40	1		\$60.38	\$90.57	\$60.38	WD17	WD17	
Bishop	Reginald	16 Logan Ln	510.-5-10	1	W Family Unit 28.40	\$28.40	1		\$220.75	\$90.57	\$220.75	WD07	WD07	
Black	Mary/Clyde	23 Isabelle Ave	500.35-5-2	1	W Family Unit 28.40	\$28.40	1		\$220.75	\$90.57	\$220.75	WD07	WD07	
Black	Joanne	9 Hillside Dr	500.73-2-6	1	W Family Unit 28.40	\$28.40	1		\$220.75	\$90.57	\$220.75	WD07	WD07	
Blackman	Charles/Joan	70 Lake Simond Rd	500.74-2-5	1	W Family Unit 28.40	\$28.40	1		\$20.00	\$90.57	\$26.64	WD09	WD09	
Blankenship	Charles/Jan	21 Logan Ln	510.-5-8	1	W Family Unit 28.40	\$28.40	1		\$220.75	\$90.57	\$220.75	WD07	WD07	
Blodgett	Hollis	18 South Little Wolf Rd	480.11-1-10	1	W Family Unit 28.40	\$28.40	1		\$60.38	\$90.57	\$60.38	WD17	WD17	
Bombard	Jeff	4 Sugar Maple Ln	480.1-1-32	1	W Family Unit 28.40	\$28.40	1		\$163.19	\$90.57	\$163.19	WD08-2	WD08-2	
Bombard	Joseph	111 Broad	491.61-3-8	1	W Family Unit 28.40	\$28.40	1		\$295.99	\$90.57	\$295.99	WD16	WD16	
Bondreau	Hubert	Powers Ave	480.-8-7	0	Residential Vacant Land	\$0.00	1		\$103.60	\$90.57	\$26.64	WD15	WD15	
Bonneau	Brian	101 Raquette River Dr	500.43-2-9	1	W Family Unit 28.40	\$28.40	1		\$20.00	\$90.57	\$26.64	WD05	WD05	
Boucher	Tammy	84 Broad St	491.61-3-4	1	W Family Unit 28.40	\$28.40	1		\$15.00	\$90.57	\$26.64	WD01	WD01	
Boudreau	Joel	9 Powers Ave	480.-8-4	1	W Family Unit 28.40	\$28.40	1		\$103.60	\$90.57	\$26.64	WD15	WD15	
Boudreau	Hubert	18 Powers Ave	480.-8-6	1	W Family Unit 28.40	\$28.40	1		\$103.60	\$90.57	\$26.64	WD15	WD15	
Boudreau	Amy/Matthew	67 Pleasant Ave	490.52-7-2	1	W Family Unit 28.40	\$28.40		1	\$0.00	\$90.57	\$26.64	None	WD21	Assigned per committee
Boulanger	Alma	25 Little Wolf Rd	480.11-4-6	1	W Family Unit 28.40	\$28.40	1		\$178.47	\$90.57	\$178.47	WD17 Other	WD17 Other	
Bourbeau	Jean	70 Broad St	490.76-1-2	1	W Family Unit 28.40	\$28.40	1		\$15.00	\$90.57	\$26.64	WD01	WD01	
Boushie	Scott	40 Lincoln Dr	491.46-1-1.5	1	W Family Unit 28.40	\$28.40		1	\$0.00	\$90.57	\$26.64	None	WD02	Assigned per committee
Bower	Daniel/Anne	75 Broad St	490.68-2-3	1	W Family Unit 28.40	\$28.40	1		\$15.00	\$90.57	\$26.64	WD01	WD01	
Bower	Daniel/Anne	268 Hosley Ave	491.-6-33.20	1	W Family Unit 28.40	\$28.40	1		\$20.00	\$90.57	\$26.64	WD11	WD11	
Bowman	Craig	80 Haymeadow Rd	480.1-1-44	1	W Family Unit 28.40	\$28.40	1		\$163.19	\$90.57	\$163.19	WD08-2	WD08-2	
Boyea	David/Michelle	58 Haymeadow Rd	480.1-1-61	2	W Family Unit 28.40	\$56.80	1		\$20.00	\$90.57	\$26.64	WD08	WD08	
Bracy	Carole	State Route 30	500.27-1-1	0	Rural Vacant <10	\$0.00	1		\$220.75	\$90.57	\$220.75	WD07	WD07	
Brand	John/Dorothy	17 Watters Dr	491.-8-5	1	W Family Unit 28.40	\$28.40		1	\$0.00	\$90.57	\$26.64	None	WD01	Assigned per committee
Brandi	Scott	36 Becky Ave	501.21-1-1	1	W Family Unit 28.40	\$28.40	1		\$15.00	\$90.57	\$26.64	WD01	WD01	
Brown	Martin/Jennette	1997 State Rt 30	500.27-1-6	1	W Family Unit 28.40	\$28.40	1		\$220.75	\$90.57	\$220.75	WD07	WD07	
Brown	Christopher Michael	Raquette River Dr	500.43-2-10.400	0	Residential Vacant Land	\$0.00	1		\$220.75	\$90.57	\$220.75	WD07	WD07	
Brown	Christopher	9 Byram	500.43-2-7.100	1	W Family Unit 28.40	\$28.40	1		\$20.00	\$90.57	\$26.64	WD05	WD05	
Brown	Betsy	107 Raquette River Dr	500.43-2-8	1	W Family Unit 28.40	\$28.40	1		\$20.00	\$90.57	\$26.64	WD05	WD05	
Brunette	Kristopher	1951 State Rt 30	500.34-1-3	1	W Family Unit 28.40	\$28.40	1		\$220.75	\$90.57	\$220.75	WD07	WD07	
Brunette	Thomas/Karen	1578 State Rt 30	510.-1-38	1	W Family Unit 28.40	\$28.40	1		\$220.75	\$90.57	\$220.75	WD07	WD07	
Brusger	Eileen	63 Raquette River Dr	500.51-1-4	1	W Family Unit 28.40	\$28.40	1		\$20.00	\$90.57	\$26.64	WD05	WD05	
Bruzgul	Gene	144 South Little Wolf Rd	480.-2-16	1	W Family Unit 28.40	\$28.40	1		\$60.38	\$90.57	\$60.38	WD17	WD17	
Buckley	Glenn	2476 State Rt 30	491.-6-22	1	W Family Unit 28.40	\$28.40	1		\$20.00	\$90.57	\$26.64	WD11	WD11	
Bujold	Matthew	2450 State Rt 30	491.-6-14	1	W Family Unit 28.40	\$28.40	1		\$20.00	\$90.57	\$26.64	WD11	WD11	
Bujold	Darlene	9 Isabelle Ave	500.27-3-9	1	W Family Unit 28.40	\$28.40	1		\$220.75	\$90.57	\$220.75	WD07	WD07	
Bujold	John/Jill	65 Isabelle Ave	500.35-4-1	1	W Family Unit 28.40	\$28.40	1		\$220.75	\$90.57	\$220.75	WD07	WD07	
Burger	Ronald	14 South Little Wolf Rd	480.11-1-12.200	1	W Family Unit 28.40	\$28.40	1		\$60.38	\$90.57	\$60.38	WD17	WD17	
Burns	Robert	103 Broad St	491.61-3-7	1	W Family Unit 28.40	\$28.40	1		\$295.99	\$90.57	\$295.99	WD16	WD16	
Burns	Robert	Broad St N	491.61-3-9	0	Residential Vacant Land	\$0.00	1		\$295.99	\$90.57	\$295.99	WD16	WD16	
Butler	Rodney	Tamarac Ave	510.-3-26	0	Rural Vacant <10	\$0.00	1		\$95.87	\$90.57	\$26.64	WD03	WD03	

Tupper Lake Town Water Customers

Last Name	First Name	Service Address	Tax Map #	# of Village Items	Village Description	Village Monthly Charge	Town Units	Assigned EDU's	2016 Town Annual Charge	Scenario 1 Annual Fee	Scenario 3 Annual Fee	2016 District	2017 District	Comment
Callaghan	Monique	214 Raquette River Dr	490.83-1-4	1	W Family Unit 28.40	\$28.40	1		\$20.00	\$90.57	\$26.64	WD05	WD05	
Camp On The Flow Llc		1850 State Route 30	500.58-1-1	2	W Family Unit 28.40	\$56.80	1		\$220.75	\$90.57	\$220.75	WD07	WD07	
Capuano	Lena	147 North Little Wolf Rd	480.6-1-10	1	W Family Unit 28.40	\$28.40	1		\$60.38	\$90.57	\$60.38	WD17	WD17	
Carol Ann Jones Living Trust		79 Haymeadow	480.1-1-37	1	W Family Unit 28.40	\$28.40	1		\$163.19	\$90.57	\$163.19	WD08-2	WD08-2	
Carroll	James	Margaret Ave	480.-8-11	0	Rural Vacant <10	\$0.00	1		\$103.60	\$90.57	\$26.64	WD15	WD15	
Carrow	Melanie	124 South Little Wolf Rd	480.10-1-3	1	W Family Unit 28.40	\$28.40	1		\$60.38	\$90.57	\$60.38	WD17	WD17	
Casagrain	Vaughn	54 South Little Wolf	480.11-1-3	0	Residential Vacant Land	\$0.00	1		\$60.38	\$90.57	\$60.38	WD17	WD17	
Casagrain	Mary/Vaughn	42 Little Wolf Rd	480.-3-15	1	W Family Unit 28.40	\$28.40	1		\$178.47	\$90.57	\$178.47	WD17 Other	WD17 Other	
Cashman	Margaret	79 North Little Wolf Rd	480.7-1-9	1	W Family Unit 28.40	\$28.40	1		\$60.38	\$90.57	\$60.38	WD17	WD17	
Chapman	Janet	State Route 30	500.27-1-2	0	Residential Vacant Land	\$0.00	1		\$20.00	\$90.57	\$26.64	WD05*	WD07	Reassigned to WD07 from WD05 by Town in 2017
Chapman	Janet	2026 State Route 30	500.27-3-3	1	W Family Unit 28.40	\$28.40	1		\$220.75	\$90.57	\$220.75	WD07	WD07	
Chartier	Scott	1686 State Route 30	500.72-2-2	1	W Family Unit 28.40	\$28.40	1		\$220.75	\$90.57	\$220.75	WD07	WD07	
Chartier	Zachary	1700 State Route 30	500.72-2-3	1	W Family Unit 28.40	\$28.40	1		\$220.75	\$90.57	\$220.75	WD07	WD07	
Chartier	Michael/Mary	67 Lake Simond Rd	500.74-1-14	1	W Family Unit 28.40	\$28.40	1		\$20.00	\$90.57	\$26.64	WD09	WD09	
Chiasson	Mary	43 Becky Ave	501.21-2-2	1	W Family Unit 28.40	\$28.40	1		\$15.00	\$90.57	\$26.64	WD01	WD01	
Chiasson	Tyler	47 Becky	501.21-2-3	0	Vacant With Improvements	\$0.00	1		\$15.00	\$90.57	\$26.64	WD01	WD01	
Chojnowski	Jaroslav	59 Lake Simond Rd	500.74-1-10	2	W Family Unit 28.40	\$56.80	1		\$20.00	\$90.57	\$26.64	WD09	WD09	
Christy	Mary	117 North Little Wolf	480.6-1-16	1	W Family Unit 28.40	\$28.40	1		\$60.38	\$90.57	\$60.38	WD17	WD17	
Churco	Dustin	62 Lake Simond Rd	500.-4-9.100	1	W Family Unit 28.40	\$28.40	1		\$20.00	\$90.57	\$26.64	WD09	WD09	
Clark	Natalie	24 South Little Wolf Rd	480.11-1-9	1	W Family Unit 28.40	\$28.40	1		\$60.38	\$90.57	\$60.38	WD17	WD17	
Clark	Richard	40 Raquette River Dr	500.50-1-4.1	1	W Family Unit 28.40	\$28.40	1		\$20.00	\$90.57	\$26.64	WD05	WD05	
Clearwater	Hugo	Robinwood Ln	510.-3-21	0	Rural Vacant <10	\$0.00	1		\$95.87	\$90.57	\$26.64	WD03	WD03	
Clement	Leonard	106 Broad St	491.61-3-13	1	W Family Unit 28.40	\$28.40	1		\$295.99	\$90.57	\$295.99	WD16	WD16	
Cochran	Harry	54 Lake Simond Rd	500.-4-8.300	1	W Family Unit 28.40	\$28.40	1		\$20.00	\$90.57	\$26.64	WD09	WD09	
Conlon	Brandy	2434 State Rt 30	491.-6-10.100	1	W Family Unit 28.40	\$28.40	1		\$20.00	\$90.57	\$26.64	WD11	WD11	
Connor	Matthew	24 Dorothy St	500.35-2-3	4	W Family Unit 28.40	\$113.60	2		\$441.50	\$181.14	\$441.50	WD07	WD07	
Connor	Patricia	Tamarac Ave	510.-3-3	0	Residential Vacant Land	\$0.00	1		\$95.87	\$90.57	\$26.64	WD03	WD03	
Connors	Vincent/Janice	12 South Little Wolf Rd	480.11-1-12.100	1	W Family Unit 28.40	\$28.40	1		\$60.38	\$90.57	\$60.38	WD17	WD17	
Conover	Robert/Carol	82 Broad St	491.61-3-3	1	W Family Unit 28.40	\$28.40	1		\$15.00	\$90.57	\$26.64	WD01	WD01	
Converse	Hyla	34 Watters Dr	501.-1-3	1	W Family Unit 28.40	\$28.40		1	\$0.00	\$90.57	\$26.64	None	WD01	Assigned per committee
Cook	Brent	43 Woods Ave	491.-1-4.400	1	W Family Unit 28.40	\$28.40		1	\$0.00	\$90.57	\$26.64	None	WD20	Assigned per committee
Corrow	Rita	26 Little Wolf Rd	480.11-4-4	1	W Family Unit 28.40	\$28.40	1		\$178.47	\$90.57	\$178.47	WD17 Other	WD17 Other	
Corrow	Douglas/Juli	38 Sunset Ave	490.68-1-9	1	W Family Unit 28.40	\$28.40	1		\$15.00	\$90.57	\$26.64	WD01	WD01	
Counter	Carolee	120 McLaughlin Ave	490.52-8-1	1	W Family Unit 28.40	\$28.40		1	\$0.00	\$90.57	\$26.64	None	WD21	Assigned per committee
Country Club Estates		Robinwood Ln	510.-3-20	0	Residential Vacant Land	\$0.00	1		\$95.87	\$90.57	\$26.64	WD03	WD03	
Cowett	Anne	State Route 30	510.-1-46	0	Rural Vacant <10	\$0.00	1		\$220.75	\$90.57	\$220.75	WD07	WD07	
Crary	Doug	87 North Little Wolf Rd	480.7-1-6	1	W Family Unit 28.40	\$28.40	1		\$60.38	\$90.57	\$60.38	WD17	WD17	
Cre Jv Mixed Fifteen Branch Holding		314 Hosley Ave	491.-6-4	1	W Law/Other Offic 28.00	\$28.00	1		\$20.00	\$90.57	\$26.64	WD11	WD11	
Cronin Jr.	Russell	157 Lake Simond Rd	500.-3-4	2	W Family Unit 28.40	\$56.80	1		\$20.00	\$90.57	\$26.64	WD09	WD09	
Cronk	Raymond	78 Raquette River	500.43-3-2	1	W Family Unit 28.40	\$28.40	1		\$20.00	\$90.57	\$26.64	WD05	WD05	
Crosby	Whitney	30 Stetson Rd	490.84-1-3	1	W Family Unit 28.40	\$28.40	1		\$220.75	\$90.57	\$220.75	WD07	WD07	
Crubaugh	Rodger/Jean	55 Bushey Ave	490.76-1-5.1	1	W Family Unit 28.40	\$28.40	1		\$15.00	\$90.57	\$26.64	WD01	WD01	
Csaszar	Herbert/Marilyn	1548 State Rt 30 Unit 7	510.22-1-7	1	W Family Unit 28.40	\$28.40	1		\$220.75	\$90.57	\$220.75	WD07	WD07	
Cummings	John	16 South Little Wolf Rd	480.11-1-11	1	W Family Unit 28.40	\$28.40	1		\$60.38	\$90.57	\$60.38	WD17	WD17	
Curry	John	59 Bushey Ave	490.76-1-5.4	1	W Family Unit 28.40	\$28.40	1		\$15.00	\$90.57	\$26.64	WD01	WD01	
Cuttaia	Christian	79 Stetson Rd	490.84-2-1	1	W Family Unit 28.40	\$28.40	1		\$15.00	\$90.57	\$26.64	WD01	WD01	
Daniels	Helen	29 Little Wolf Rd	480.11-4-7	1	W Family Unit 28.40	\$28.40	1		\$178.47	\$90.57	\$178.47	WD17 Other	WD17 Other	
Dattola	Rickey	20 Haymeadow	480.1-1-55	0	Residential Vacant Land	\$0.00	1		\$20.00	\$90.57	\$26.64	WD08	WD08	
Dattola	Rickey	Haymeadow Rd	480.1-1-56	0	Residential Vacant Land	\$0.00	1		\$20.00	\$90.57	\$26.64	WD08	WD08	
Dattola	Rick/Lisa	66 Haymeadow Rd	480.1-1-57	1	W Family Unit 28.40	\$28.40	1		\$20.00	\$90.57	\$26.64	WD08	WD08	
Dattola	Dominic	53 Byram Rd	500.43-1-6.2	1	W Family Unit 28.40	\$28.40	1		\$220.75	\$90.57	\$220.75	WD07	WD07	
Dattola	James	State Route 30	510.-1-24.100	0	Rural Vacant <10	\$0.00	1		\$220.75	\$90.57	\$220.75	WD07	WD07	
Dattola	James	Tamarac Dr	510.-1-59.200	0	Rural Vacant <10	\$0.00	1		\$95.87	\$90.57	\$26.64	WD03	WD03	

**Tupper Lake Town Water Customers**

Last Name	First Name	Service Address	Tax Map #	# of Village Items	Village Description	Village Monthly Charge	Town Units	Assigned EDU's	2016 Town Annual Charge	Scenario 1 Annual Fee	Scenario 3 Annual Fee	2016 District	2017 District	Comment
Davison	Wayne	18 Sugar Maple	480.1-1-27	0	Residential Vacant Land	\$0.00	1		\$163.19	\$90.57	\$163.19	WD08-2	WD08-2	
Davison	Wayne	Sugar Maple Ln	480.1-1-33	0	Residential Vacant Land	\$0.00	1		\$163.19	\$90.57	\$163.19	WD08-2	WD08-2	
Day	Courtney	24 Becky Ave	491.77-4-8	1	W Family Unit 28.40	\$28.40	1		\$15.00	\$90.57	\$26.64	WD01	WD01	
Ddso	Sunmount	2445 State Rt 30	491.-2-5	metered	Sunmount	\$5,348.75		1	\$0.00	\$90.57	\$26.64	metered	WD25	Assigned per committee
Dechaine	Glenn/Suzanne	20 Byram Rd	500.43-1-4	1	W Family Unit 28.40	\$28.40	1		\$220.75	\$90.57	\$220.75	WD07	WD07	
Dechene	Chalice	18 Old Wawbeek Rd	491.-3-20	1	W Family Unit 28.40	\$28.40	1		\$20.00	\$90.57	\$26.64	WD11	WD11	
Dechene	Dennis	100 Stetson Rd	491.77-4-2	1	W Family Unit 28.40	\$28.40	1		\$15.00	\$90.57	\$26.64	WD01	WD01	
Dechene	William	9 Larkin Ave	491.77-4-3.2	1	W Family Unit 28.40	\$28.40	1		\$15.00	\$90.57	\$26.64	WD01	WD01	
Dechene	Michael/Diane	195 Raquette River Dr	500.27-3-4	1	W Family Unit 28.40	\$28.40	1		\$20.00	\$90.57	\$26.64	WD05	WD05	
Degrace	Robert/Nancy	29 Victor Ave	491.46-1-14	1	W Family Unit 28.40	\$28.40		1	\$0.00	\$90.57	\$26.64	None	WD04	Assigned per committee
Delair	Allen	95 North Little Wolf Rd	480.7-1-5	1	W Family Unit 28.40	\$28.40	1		\$60.38	\$90.57	\$60.38	WD17	WD17	
Delhanty	John	14 Hillside Dr	500.73-2-7	1	W Family Unit 28.40	\$28.40	1		\$220.75	\$90.57	\$220.75	WD07	WD07	
Denis	Charles	68 Broad St	490.76-1-1	1	W Family Unit 28.40	\$28.40	1		\$15.00	\$90.57	\$26.64	WD01	WD01	
Denis	Philip	20 Barry Ave	491.54-1-2	1	W Family Unit 28.40	\$28.40	1		\$20.00	\$90.57	\$26.64	WD11	WD11	
Denis	Joan	24 Barry Ave	491.54-1-3	1	W Family Unit 28.40	\$28.40	1		\$20.00	\$90.57	\$26.64	WD11	WD11	
Denis	Diane	110 Broad St	491.61-3-12	1	W Family Unit 28.40	\$28.40	1		\$295.99	\$90.57	\$295.99	WD16	WD16	
Denit	Jeffery	161 Lake Simond Rd	500.-3-5	1	W Family Unit 28.40	\$28.40	1		\$20.00	\$90.57	\$26.64	WD09	WD09	
Desacia	Colin	22 Robinwood	510.-3-22	0	Rural Vacant <10	\$0.00	1		\$95.87	\$90.57	\$26.64	WD03	WD03	
Desmarais	Tammy	4 White Pine	480.1-1-13	1	W Family Unit 28.40	\$28.40	1		\$20.00	\$90.57	\$26.64	WD08	WD08	
Desmarais	Terry	145 Stetson Rd	491.69-3-4	1	W Family Unit 28.40	\$28.40	1		\$15.00	\$90.57	\$26.64	WD01	WD01	
Desrosiers	Fernand	23 Little Wolf	480.11-4-5	1	W Family Unity 28.40	\$28.40	1		\$178.47	\$90.57	\$178.47	WD17 Other	WD17 Other	
Deutsch	Gail	118 South Little Wolf	480.10-1-4	1	W Family Unit 28.40	\$28.40	1		\$60.38	\$90.57	\$60.38	WD17	WD17	
Deutsch	Gail	122 South Little Wolf Rd	480.10-1-5	5	W Family Unit 28.40	\$142.00	1		\$60.38	\$90.57	\$60.38	WD17	WD17	
Dewyea	Chris	85 Haymeadow Rd	480.1-1-40	1	W Family Unit 28.40	\$28.40	1		\$163.19	\$90.57	\$163.19	WD08-2	WD08-2	
Dewyea	Mark	15 Little Wolf Rd	480.58-1-1	1	W Family Unit 28.40	\$28.40		1	\$0.00	\$90.57	\$26.64	None	WD12	Assigned per committee
Dewyea	David	114 Broad St	491.61-3-11	1	W Family Unit 28.40	\$28.40	1		\$295.99	\$90.57	\$295.99	WD16	WD16	
Don Dew Enterprises LLC		1472 State Rt 30	510.-1-78.200	11	W Motels/Unit 7.80	\$85.80	1		\$220.75	\$90.57	\$220.75	WD07	WD07	
Donah	Michael	1467 State Route 30	510.-1-18.300	1	W Family Unit 28.40	\$28.40	1		\$220.75	\$90.57	\$220.75	WD07	WD07	
Donah	Donald/Jean	2 Logan Ln	510.-5-12.200	1	W Family Unit 28.40	\$28.40	1		\$220.75	\$90.57	\$220.75	WD07	WD07	
Donnelly	Edward/Donna	39 Tamarac	500.74-1-6	1	W Family Unit 28.40	\$28.40	1		\$20.00	\$90.57	\$26.64	WD09	WD09	
D'Onofrio	Rocco/Alice	8 Hillside Dr	500.73-2-8	1	W Family Unit 28.40	\$28.40	1		\$220.75	\$90.57	\$220.75	WD07	WD07	
Dougherty	Dick/Karen	103 Lake Simond Rd	500.75-1-10	1	W Family Unit 28.40	\$28.40	1		\$20.00	\$90.57	\$26.64	WD09	WD09	
Dreslinski	Amy	2456 State Rt 30	491.-6-16	1	W Family Unit 28.40	\$28.40	1		\$20.00	\$90.57	\$26.64	WD11	WD11	
Druzba	Patricia	165 North Little Wolf Rd	480.6-1-3	1	W Family Unit 28.40	\$28.40	1		\$60.38	\$90.57	\$60.38	WD17	WD17	
Duhaime	Erica	70 Sunset Ave	491.69-6-2	1	W Family Unit 28.40	\$28.40	1		\$15.00	\$90.57	\$26.64	WD01	WD01	
Dukett	James/Juli	251 Hosley Ave	491.-7-1.500	1	W Family Unit 28.40	\$28.40	1		\$15.00	\$90.57	\$26.64	WD01	WD01	
Dukett	Charles	49 Becky Ave	501.21-2-4	1	W Family Unit 28.40	\$28.40	1		\$15.00	\$90.57	\$26.64	WD01	WD01	
Dukette	James/Christi	30 Barry Ave	491.54-1-4	1	W Family Unit 28.40	\$28.40	1		\$20.00	\$90.57	\$26.64	WD11	WD11	
Dukette	Vicki	23 Larkin Ave	491.77-4-3.3	1	W Family Unit 28.40	\$28.40	1		\$15.00	\$90.57	\$26.64	WD01	WD01	
Durfey	Lance	Lincoln Dr	491.46-1-15	0	Vacant With Improvements	\$0.00		1	\$0.00	\$90.57	\$26.64	None	WD02	Assigned per committee
Dwyer	James	83 Haymeadow	480.1-1-39	1	W Family Unit 28.40	\$28.40	1		\$163.19	\$90.57	\$163.19	WD08-2	WD08-2	
Dziegielewski	Anna	38 Powers Ave	480.-8-8	1	W Family Unit 28.40	\$28.40	1		\$103.60	\$90.57	\$26.64	WD15	WD15	
Echols	Sean	South Little Wolf Rd	480.-2-13	0	Residential Vacant Land	\$0.00	1		\$60.38	\$90.57	\$60.38	WD17	WD17	
Edward	Tripp	53 Lincoln	491.46-1-1.100	1	W Family Unit 28.40	\$28.40		1	\$0.00	\$90.57	\$26.64	None	WD02	Assigned per committee
Facteau	James/Kelly	144 South Little Wolf Rd Lot 1	480.-2-14	1	W Family Unit 28.40	\$28.40	1		\$60.38	\$90.57	\$60.38	WD17	WD17	
Facteau	Patrick	33 Becky	491.77-3-6	1	W Family Unit 28.40	\$28.40	1		\$15.00	\$90.57	\$26.64	WD01	WD01	
Farkas	Cathy/Michael	1982 State Rt 30	500.35-2-11	1	W Family Unit 28.40	\$28.40	1		\$220.75	\$90.57	\$220.75	WD07	WD07	
Fee	Thomas/Cheryl	52 South Little Wolf	480.1-1-1	1	W Family Unit 28.40	\$28.40	1		\$20.00	\$90.57	\$26.64	WD08	WD08	
Fee	Diane	117 Stetson Rd	491.77-2-5	1	W Family Unit 28.40	\$28.40	1		\$15.00	\$90.57	\$26.64	WD01	WD01	
Felio	Jean	85 Raquette River	500.43-2-3	1	W Family Unit 28.40	\$28.40	1		\$20.00	\$90.57	\$26.64	WD05	WD05	
Fields	Michael/Theresa	107 North Little Wolf Rd	480.7-1-2	1	W Family Unit 28.40	\$28.40	1		\$60.38	\$90.57	\$60.38	WD17	WD17	
Fillette	Patrick	12 Eagle Dr	510.-5-4	1	W Family Unit 28.40	\$28.40	1		\$220.75	\$90.57	\$220.75	WD07	WD07	
Filsinger	David	88 Tamarac Dr	510.-3-11	1	W Family Unit 28.40	\$28.40	1		\$95.87	\$90.57	\$26.64	WD03	WD03	

**Tupper Lake Town Water Customers**

Last Name	First Name	Service Address	Tax Map #	# of Village Items	Village Description	Village Monthly Charge	Town Units	Assigned EDU's	2016 Town Annual Charge	Scenario 1 Annual Fee	Scenario 3 Annual Fee	2016 District	2017 District	Comment
Fitch	Michael	72 Haymeadow Rd	480.1-1-54	1	W Family Unit 28.40	\$28.40	1		\$163.19	\$90.57	\$163.19	WD08-2	WD08-2	
Fitzgerald Jr.	L	82 Raquette River Dr	500.43-3-4	2	W Family Unit 28.40	\$56.80	1		\$20.00	\$90.57	\$26.64	WD05	WD05	
Fitzpatrick	John	120 Broad St	491.61-3-10	1	W Family Unit 28.40	\$28.40	1		\$295.99	\$90.57	\$295.99	WD16	WD16	
Fletcher	Earl	14 Sunset	490.68-1-2	0	Residential Vacant Land	\$0.00	1		\$15.00	\$90.57	\$26.64	WD01	WD01	
Fletcher	Gerald	16 Robinwood Ln	510.-3-24	1	W Family Unit 28.40	\$28.40	1		\$95.87	\$90.57	\$26.64	WD03	WD03	
Fletcher Jr.	Edgar	1624 State Rt 30	500.79-1-1	1	W Family Unit 28.40	\$28.40	1		\$220.75	\$90.57	\$220.75	WD07	WD07	
Fleury	Reese/Kelly	2482 State Rt 30	491.-6-23	1	W Family Unit 28.40	\$28.40	1		\$20.00	\$90.57	\$26.64	WD11	WD11	
Foltz	Shirley	33 Lake Simond	500.74-1-4	1	W Family Unit 28.40	\$28.40	1		\$20.00	\$90.57	\$26.64	WD09	WD09	
Footte	Wayne/Nancy	9 Becky Ave	491.77-3-9	1	W Family Unit 28.40	\$28.40	1		\$15.00	\$90.57	\$26.64	WD01	WD01	
Fortier	Yvon/Cathy	45 Fuller Ave	480.10-2-5	1	W Family Unit 28.40	\$28.40	1		\$60.38	\$90.57	\$60.38	WD17	WD17	
Fortier	Edward	Broad St	491.61-3-58.100	0	Rural Vacant >10	\$0.00	0		\$0.00	\$0.00	\$0.00	WD16	WD16	2017 subdivision into 491.61-3-58.100 & 491.61-3-58.200
Fortier	Edward	Barry Ave W	491.-7-1.190	0	Residential Vacant Land	\$0.00	1		\$20.00	\$90.57	\$26.64	WD11	WD11	
Fortier	Michelle	27 Tamarac Dr	510.-1-60	1	W Family Unit 28.40	\$28.40	1		\$95.87	\$90.57	\$26.64	WD03	WD03	
Fortino	David	19 Sunset Ave	491.61-1-2.2	1	W Family Unit 28.40	\$28.40	1		\$15.00	\$90.57	\$26.64	WD01	WD01	
Fortune	Andre	36 Lake Simond Rd	500.-4-7.100	1	W Family Unit 28.40	\$28.40	1		\$20.00	\$90.57	\$26.64	WD09	WD09	
Fortune	Andre	30 Lake Simond Rd	500.-4-7.200	1	W Family Unit 28.40	\$28.40	1		\$20.00	\$90.57	\$26.64	WD09	WD09	
Foti	Maureen	2008 State Rt 30	500.27-3-10	2	W Family Unit 28.40	\$56.80	2		\$441.50	\$181.14	\$441.50	WD07	WD07	
Four Sap Heads Llc		85 North Little Wolf Rd	480.7-1-7	1	W Family Unit 28.40	\$28.40	1		\$60.38	\$90.57	\$60.38	WD17	WD17	
Fox	Gifford	75 Haymeadow	480.1-1-35	1	W Family Unit 28.40	\$28.40	1		\$163.19	\$90.57	\$163.19	WD08-2	WD08-2	
Frach	Doris	1548 State Rt 30 Unit 3	510.22-1-3	1	W Family Unit 28.40	\$28.40	1		\$220.75	\$90.57	\$220.75	WD07	WD07	
Francis	Irene/Dewreathe	140 South Little Wolf Rd	480.-2-10	1	W Family Unit 28.40	\$28.40	1		\$60.38	\$90.57	\$60.38	WD17	WD17	
Franklin County Ida		Pitchfork Pond Rd	469.-1-5.100	0	Vacant Industrial	\$0.00		1	\$0.00	\$90.57	\$26.64	None	WD24	Added by Town in 2017
Franklin County Ida		Kildare Rd W	480.-1-1.400	0	Vacant Industrial	\$0.00		1	\$0.00	\$90.57	\$26.64	None	WD24	Added by Town in 2017
Frenette	James/Hope	174 Raquette River	500.27-4-8	1	W Family Unit 28.40	\$28.40	1		\$20.00	\$90.57	\$26.64	WD05	WD05	
Frenette	Robert	1754 State Route 30	500.-4-4	1	W Family Unit 28.40	\$28.40	1		\$220.75	\$90.57	\$220.75	WD07	WD07	
Frenette	Mary	116 Raquette River Dr	500.44-1-1	1	W Family Unit 28.40	\$28.40	1		\$20.00	\$90.57	\$26.64	WD05	WD05	
Friend	Vernon/Sandra	45 Lincoln Dr	491.46-1-1.6	1	W Family Unit 28.40	\$28.40		1	\$0.00	\$90.57	\$26.64	None	WD02	Assigned per committee
Furnia	Steven	34 Balsam	480.-2-7	0	Vacant With Improvements	\$0.00		1	\$0.00	\$90.57	\$26.64	None	WD06	Assigned per committee
Gachowski	Barb/Gregory	117 Raquette River Dr	500.43-2-6	1	W Family Unit 28.40	\$28.40	1		\$20.00	\$90.57	\$26.64	WD05	WD05	
Gadway	Amy/Joseph	32 Little Wolf Rd	480.11-4-2	1	W Family Unit 28.40	\$28.40	1		\$178.47	\$90.57	\$178.47	WD17 Other	WD17 Other	
Gaff	Lindalee/Robert	36 Sunset Ave	490.68-1-8	1	W Family Unit 28.40	\$28.40	1		\$15.00	\$90.57	\$26.64	WD01	WD01	
Gaff	Paul	30 Woods Ave	491.-1-4.200	1	W Family Unit 28.40	\$28.40		1	\$0.00	\$90.57	\$26.64	None	WD20	Assigned per committee
Gagnier	Kirk	29 Byram Rd	500.43-2-10.200	1	W Family Unit 28.40	\$28.40	1		\$220.75	\$90.57	\$220.75	WD07	WD07	
Gagnier	Kirk	Byram Rd S	500.43-2-7.200	0	Residential Vacant Land	\$0.00	0		\$0.00	\$0.00	\$0.00	WD05	WD05	
Gagnon	Stephen/Monica	77 Tamarac Dr	510.-3-4	1	W Family Unit 28.40	\$28.40	1		\$95.87	\$90.57	\$26.64	WD03	WD03	
Gale	Eric	1675 State Route 30	500.72-1-2	1	W Family Unit 28.40	\$28.40	1		\$220.75	\$90.57	\$220.75	WD07	WD07	
Galland	Victoria	75 Charland Rd	510.-1-13	1	W Family Unit 28.40	\$28.40	1		\$220.75	\$90.57	\$220.75	WD07	WD07	
Gannon	Michele	1989 State Rt 30	500.27-1-9	1	W Family Unit 28.40	\$28.40	1		\$220.75	\$90.57	\$220.75	WD07	WD07	
Garrelts	Denis	Sunset Ave	491.77-2-1	0	Residential Vacant Land	\$0.00	1		\$15.00	\$90.57	\$26.64	WD01	WD01	
Garrelts	Linda Dugen	95 Stetson	491.77-2-2	1	W Family Unit 28.40	\$28.40	1		\$15.00	\$90.57	\$26.64	WD01	WD01	
Garrelts	Patty	1944 State Rt 30	500.42-2-1	2	W Family Unit 28.40	\$56.80	1		\$220.75	\$90.57	\$220.75	WD07	WD07	
Garrelts	Richard	1636 State Rt 30	500.79-2-3	1	W Family Unit 28.40	\$28.40	1		\$220.75	\$90.57	\$220.75	WD07	WD07	
Garrelts	Richard	State Route 30	500.80-1-1	0	Rural Vacant <10	\$0.00	1		\$220.75	\$90.57	\$220.75	WD07	WD07	
Garrelts	Richard	1583 State Route 30	510.-1-30	1	W Family Unit 28.40	\$28.40	1		\$220.75	\$90.57	\$220.75	WD07	WD07	
Garvey	Paul	92 Broad St	491.61-3-15	1	W Family Unit 28.40	\$28.40	1		\$295.99	\$90.57	\$295.99	WD16	WD16	
Gates	Frederick	74 Haymeadow Rd	480.1-1-53	1	W Family Unit 28.40	\$28.40	1		\$163.19	\$90.57	\$163.19	WD08-2	WD08-2	
Gaudet	James	41 North Little Wolf Rd	480.7-1-20	1	W Family Unit 28.40	\$28.40	1		\$60.38	\$90.57	\$60.38	WD17	WD17	
Gauvreau	Guy	Raquette River Dr	500.27-4-7	0	Residential Vacant Land	\$0.00	1		\$20.00	\$90.57	\$26.64	WD05	WD05	
Geiger	Karl/Beth Anne	37 Becky Ave	501.21-2-1	1	W Family Unit 28.40	\$28.40	1		\$15.00	\$90.57	\$26.64	WD01	WD01	
Giacovelli	Paul	149 North Little Wolf Rd	480.6-1-9	1	W Family Unit 28.40	\$28.40	1		\$60.38	\$90.57	\$60.38	WD17	WD17	
Gibson	Margaret	14 Country Club Rd	510.-5-12.100	2	W Family Unit 28.40	\$56.80	1		\$220.75	\$90.57	\$220.75	WD07	WD07	
Gilbert	Eleanor Ann	Becky Ave	501.21-1-2.100	0	Residential Vacant Land	\$0.00	1		\$15.00	\$90.57	\$26.64	WD01	WD01	
Gilbert	Eleanor	42 Becky Ave	501.21-1-2.2	1	W Family Unit 28.40	\$28.40	1		\$15.00	\$90.57	\$26.64	WD01	WD01	

Tupper Lake Town Water Customers

Last Name	First Name	Service Address	Tax Map #	# of Village Items	Village Description	Village Monthly Charge	Town Units	Assigned EDU's	2016 Town Annual Charge	Scenario 1 Annual Fee	Scenario 3 Annual Fee	2016 District	2017 District	Comment
Gilbertson	Steve	90 South Little Wolf Rd	480.10-1-7	1	W Family Unit 28.40	\$28.40	1		\$60.38	\$90.57	\$60.38	WD17	WD17	
Gilbertson	Steven	1683 State Route 30	500.72-1-3	1	W Family Unit 28.40	\$28.40	1		\$220.75	\$90.57	\$220.75	WD07	WD07	
Gillis	John & Patricia	1950 State Route 30	500.35-2-5	0	Residential Vacant Land	\$0.00	1		\$220.75	\$90.57	\$220.75	WD07	WD07	
Gillis	Robert	State Route 30	500.42-2-3	0	Residential Vacant Land	\$0.00	1		\$220.75	\$90.57	\$220.75	WD07	WD07	
Gillis	Robert	Dorothy Ave	500.43-1-1	0	Residential Vacant Land	\$0.00	1		\$220.75	\$90.57	\$220.75	WD07	WD07	
Gillis	Robert	21 Byram	500.43-1-5.400	0	Rural Vacant <10	\$0.00	1		\$220.75	\$90.57	\$220.75	WD07	WD07	
Gillis	Robert	49 Byram	500.43-1-6.100	1	W Family Unit 28.40	\$28.40	1		\$220.75	\$90.57	\$220.75	WD07	WD07	
Gillis	Michael/Lauren	1601 State Rt 30	510.-1-31	1	W Family Unit 28.40	\$28.40	1		\$220.75	\$90.57	\$220.75	WD07	WD07	
Gillis	Michael/Lauren	1532 State Rt 30	510.-1-45	3	W Family Unit 28.40	\$85.20	1		\$220.75	\$90.57	\$220.75	WD07	WD07	
Gillis	John/Patti	7 Country Club Rd	510.-5-1	1	W Family Unit 28.40	\$28.40	1		\$220.75	\$90.57	\$220.75	WD07	WD07	
Girouard	Adrien	Sunset Ave	491.69-6-3	0	Residential Vacant Land	\$0.00	1		\$15.00	\$90.57	\$26.64	WD01	WD01	
Glotzbach	Philip/Marie	173 Lake Simond Rd	500.-3-6	1	W Family Unit 28.40	\$28.40	1		\$20.00	\$90.57	\$26.64	WD09	WD09	
Gnann	Jacob	1462 State Rt 30	510.-1-72	1	W Family Unit 28.40	\$28.40	1		\$220.75	\$90.57	\$220.75	WD07	WD07	
Godin	Marshall/Heidi	83 Stetson Rd	491.77-1-3	1	W Family Unit 28.40	\$28.40	1		\$15.00	\$90.57	\$26.64	WD01	WD01	
Goldfarb	Terry	160 North Little Wolf Rd	480.-9-3	1	W Family Unit 28.40	\$28.40	1		\$60.38	\$90.57	\$60.38	WD17	WD17	
Goldman	Gerald	86 Sunset Ave	491.77-1-1	1	W Family Unit 28.40	\$28.40	1		\$15.00	\$90.57	\$26.64	WD01	WD01	
Goodelle	Peter/Cecelia	1548 State Rt 30 Unit 4	510.22-1-4	1	W Family Unit 28.40	\$28.40	1		\$220.75	\$90.57	\$220.75	WD07	WD07	
Goodelle	Peter/Cecelia	1548 State Rt 30 Unit 5	510.22-1-5	1	W Family Unit 28.40	\$28.40	1		\$220.75	\$90.57	\$220.75	WD07	WD07	
Graymont Materials Inc		213 Pitchfork Pond Rd	469.-1-5.200	1	W Garage/Private 28.00	\$28.00		1	\$0.00	\$90.57	\$26.64	None	WD24	Assigned per committee
Greguski	Richard	71 North Little Wolf Rd	480.7-1-11	1	W Family Unit 28.40	\$28.40	1		\$60.38	\$90.57	\$60.38	WD17	WD17	
Griffin	Patrick	111 North Little Wolf Rd	480.7-1-1	1	W Family Unit 28.40	\$28.40	1		\$60.38	\$90.57	\$60.38	WD17	WD17	
Griffin	Pamela	265 Hosley	491.-7-1.170	0	Residential Vacant Land	\$0.00	1		\$20.00	\$90.57	\$26.64	WD11	WD11	
Gross	David	18 Byram	500.43-1-5.200	1	W Family Unit 28.40	\$28.40	1		\$220.75	\$90.57	\$220.75	WD07	WD07	
Guiney	Richard/Ellen	52 Lincoln Dr	491.46-1-1.4	1	W Family Unit 28.40	\$28.40		1	\$0.00	\$90.57	\$26.64	None	WD02	Assigned per committee
Hachey	David	32 Isabelle Ave	500.35-3-2	1	W Family Unit 28.40	\$28.40	1		\$220.75	\$90.57	\$220.75	WD07	WD07	
Hadrian'S Of Tupper Lake Llc		1548 State Rt 30 Unit 6	510.22-1-6	1	W Family Unit 28.40	\$28.40	1		\$220.75	\$90.57	\$220.75	WD07	WD07	
Hall	Erik	5 Powers Ave	480.-8-3	1	W Family Unit 28.40	\$28.40	1		\$103.60	\$90.57	\$26.64	WD15	WD15	
Hall	Anne Marie	1703 State Route 30	500.72-1-7	1	W Family Unit 28.40	\$28.40	1		\$220.75	\$90.57	\$220.75	WD07	WD07	
Hamilton	John	1582 State Route 30	510.-1-37	1	W Family Unit 28.40	\$28.40	1		\$220.75	\$90.57	\$220.75	WD07	WD07	
Hamilton	John	36 Hutchins Ln	510.-1-47	1	W Family Unit 28.40	\$28.40	1		\$220.75	\$90.57	\$220.75	WD07	WD07	Town assigns 1 unit to parcel 510.-1-47
Hamilton	John	36 Hutchins Ln	510.-1-47	1	W Garage/Private 28.00	\$28.00	0		\$0.00	\$0.00	\$0.00	WD07	WD07	Town assigns 1 unit to parcel 510.-1-47
Harriman	George	10 Logan Ln	510.-5-11	1	W Family Unit 28.40	\$28.40	1		\$220.75	\$90.57	\$220.75	WD07	WD07	
Hauser	Charlene	110 and 112 Little Wolf Rd	480.11-2-1	2	W Family Unit 28.40	\$56.80	1		\$178.47	\$90.57	\$178.47	WD17 Other	WD17 Other	
Hayes	Jeremiah	196 Raquette River Dr	500.27-4-4	1	W Family Unit 28.40	\$28.40	1		\$20.00	\$90.57	\$26.64	WD05	WD05	
Helmke	John	Powers Ave	480.-8-9	0	Residential Vacant Land	\$0.00	1		\$103.60	\$90.57	\$26.64	WD15	WD15	
Helms	Robert/Diane	1646 State Rt 30	500.80-1-7.2	1	W Family Unit 28.40	\$28.40	1		\$220.75	\$90.57	\$220.75	WD07	WD07	
Herzog	George	Tamarac Dr	510.-1-59.300	0	Rural Vacant <10	\$0.00	1		\$95.87	\$90.57	\$26.64	WD03	WD03	
Higgins	Stephen/Kim	156 Raquette River Dr	500.35-6-4	1	W Family Unit 28.40	\$28.40	1		\$20.00	\$90.57	\$26.64	WD05	WD05	
Hoag	Donna	143 North Little Wolf Rd	480.6-1-11.1	1	W Family Unit 28.40	\$28.40	1		\$60.38	\$90.57	\$60.38	WD17	WD17	
Hoekstra	Beverly	1 Lake St	490.66-1-1	1	W Family Unit 28.40	\$28.40		1	\$0.00	\$90.57	\$26.64	None	WD05	Assigned per committee
Horan	Merle	159 North Little Wolf Rd	480.6-1-5	1	W Family Unit 28.40	\$28.40	1		\$60.38	\$90.57	\$60.38	WD17	WD17	
Howard	Melissa	16 Sugar Maple Ln	480.1-1-26	1	W Family Unit 28.40	\$28.40	1		\$163.19	\$90.57	\$163.19	WD08-2	WD08-2	
Hunter	Julia	53 Becky Ave	501.21-2-5	1	W Family Unit 28.40	\$28.40	1		\$15.00	\$90.57	\$26.64	WD01	WD01	
Hurteau	Terry	141 Stetson Rd	491.69-3-3	1	W Family Unit 28.40	\$28.40	1		\$15.00	\$90.57	\$26.64	WD01	WD01	
Hurteau	Guy	19 Larkin Ave	491.77-4-3.4	1	W Family Unit 28.40	\$28.40	1		\$15.00	\$90.57	\$26.64	WD01	WD01	
Husted	Shirley	1949 State Rt 30	500.34-1-4	1	W Family Unit 28.40	\$28.40	1		\$220.75	\$90.57	\$220.75	WD07	WD07	
Hutchins	Shawn	Lafayette St	480.58-2-2	0	Rural Vacant <10	\$0.00		1	\$0.00	\$90.57	\$26.64	None	WD12	Assigned per committee
Hutchins	Shawn	18 Little Wolf Rd	480.58-2-4	1	W Family Unit 28.40	\$28.40		1	\$0.00	\$90.57	\$26.64	None	WD12	Assigned per committee
Hutchins	Darlene	10 Hutchins Ln	510.-1-44	1	W Family Unit 28.40	\$28.40	1		\$220.75	\$90.57	\$220.75	WD07	WD07	
Imlach	Alan/Patricia	69 Broad St	490.68-2-5	1	W Family Unit 28.40	\$28.40	1		\$15.00	\$90.57	\$26.64	WD01	WD01	
Infantino	Mona	172 Raquette River Dr	500.35-6-1	1	W Family Unit 28.40	\$28.40	1		\$20.00	\$90.57	\$26.64	WD05	WD05	
Jay	John	1980 State Rt 30	500.35-2-10	1	W Family Unit 28.40	\$28.40	1		\$220.75	\$90.57	\$220.75	WD07	WD07	
Jenkins	Daniel	Park St	491.-6-9	0	Residential Vacant Land	\$0.00	1		\$20.00	\$90.57	\$26.64	WD11	WD11	

Tupper Lake Town Water Customers

Last Name	First Name	Service Address	Tax Map #	# of Village Items	Village Description	Village Monthly Charge	Town Units	Assigned EDU's	2016 Town Annual Charge	Scenario 1 Annual Fee	Scenario 3 Annual Fee	2016 District	2017 District	Comment
Jessie	Gregory	42 North Little Wolf Rd	480.7-1-19	1	W Family Unit 28.40	\$28.40	1		\$60.38	\$90.57	\$60.38	WD17	WD17	
Jessie	Leon	25 Powers Ave	480.-8-10	1	W Family Unit 28.40	\$28.40	1		\$103.60	\$90.57	\$26.64	WD15	WD15	
Johnson	Laura	31 Byram	500.43-2-10.100	1	W Family Unit 28.40	\$28.40	1		\$220.75	\$90.57	\$220.75	WD07	WD07	
Johnson	David	Raquette River Dr	500.50-1-2.100	0	Residential Vacant Land	\$0.00	1		\$220.75	\$90.57	\$220.75	WD07	WD07	
Johnson	Philip	53 Raquette River Dr	500.51-1-1.100	1	W Family Unit 28.40	\$28.40	1		\$20.00	\$90.57	\$26.64	WD05	WD05	
Johnson	Philip	Byram Rd	500.51-1-5.200	0	Residential Vacant Land	\$0.00	1		\$20.00	\$90.57	\$26.64	WD05*	WD07	Reassigned to WD07 from WD05 by Town in 2017
Johnson	David	55 Raquette River Rd	500.51-1-7.100	1	W Family Unit 28.40	\$28.40	1		\$20.00	\$90.57	\$26.64	None	WD05	Added by Town in 2017 through subdivision
Johnson	David	Raquette River Rd	500.51-1-7.200	0	Residential Vacant Land	\$0.00	0		\$0.00	\$0.00	\$0.00	None	WD05	Added by Town in 2017 through subdivision
Johnson	Philip	Raquette River Rd	500.51-1-7.300	0	Residential Vacant Land	\$0.00	0		\$0.00	\$0.00	\$0.00	None	WD05	Added by Town in 2017 through subdivision
Johnson	Phillip	Raquette River Rd	500.51-1-7.400	0	Residential Vacant Land	\$0.00	1		\$20.00	\$90.57	\$26.64	None	WD05	Added by Town in 2017 through subdivision
Johnson	David	49 Raquette River Rd	500.51-1-7.500	1	W Family Unit 28.40	\$28.40	1		\$20.00	\$90.57	\$26.64	None	WD05	Added by Town in 2017 through subdivision
Jones	Debbie	8 Old Wawbeek Rd	491.-3-19	1	W Family Unit 28.40	\$28.40	1		\$20.00	\$90.57	\$26.64	WD11	WD11	
Jones	Caroline	146 Stetson Rd	491.-7-6	1	W Family Unit 28.40	\$28.40	1		\$15.00	\$90.57	\$26.64	WD01	WD01	
Jones	Kevin	Stetson Ave	500.-2-3	0	Rural Vacant >10	\$0.00	1		\$220.75	\$90.57	\$220.75	WD07	WD07	
Kalenak (St. Onge)	Patricia	144 South Little Wolf	480.-2-15	1	W Family Unit 28.40	\$28.40	1		\$60.38	\$90.57	\$60.38	WD17	WD17	
Kavanagh	Jessie	69 Pitchfork Pond Rd	480.-1-2.500	1	W Family Unit 28.40	\$28.40		1	\$0.00	\$90.57	\$26.64	None	WD19	Assigned per committee
Keeler	Holly/Douglas	1706 State Rt 30	500.-4-3.200	1	W Family Unit 28.40	\$28.40	1		\$20.00	\$90.57	\$26.64	WD09	WD09	
Keniston	Donald	56 Haymeadow Rd	480.1-1-62	1	W Family Unit 28.40	\$28.40	1		\$20.00	\$90.57	\$26.64	WD08	WD08	
Keniston	Michael	206 North Little Wolf	480.-3-1.100	0	Residential Vacant Land	\$0.00	1		\$178.47	\$90.57	\$178.47	WD17 Other	WD17 Other	
Kentile	Erin	66 Underwood Rd	480.-6-11	1	W Family Unit 28.40	\$28.40		1	\$0.00	\$90.57	\$26.64	None	WD26	Assigned per committee
Kentile	Raymond	2458 State Route 30	491.-6-17	1	W Family Unit 28.40	\$28.40	1		\$20.00	\$90.57	\$26.64	WD11	WD11	
Kiklevich	Helen	Big Wolf Rd	480.-3-2	0	Rural Vacant >10	\$0.00	1		\$60.38	\$90.57	\$60.38	WD17	WD17	
Kiklevich	Helen	77 North Little Wolf Rd	480.7-1-10	1	W Family Unit 28.40	\$28.40	1		\$60.38	\$90.57	\$60.38	WD17	WD17	
Kimpflen	Joseph	Powers Ave	480.-8-14	0	Residential Vacant Land	\$0.00	1		\$103.60	\$90.57	\$26.64	WD15	WD15	
Kimpflen	Joseph	Powers Ave	480.-8-15	0	Residential Vacant Land	\$0.00	1		\$103.60	\$90.57	\$26.64	WD15	WD15	
Klossner	Tracy/Dennis	84 Haymeadow Rd	480.1-1-42	1	W Family Unit 28.40	\$28.40	1		\$163.19	\$90.57	\$163.19	WD08-2	WD08-2	
Klouse	Patrick	33 Glenwood	501.21-1-7	1	W Family Unit 28.40	\$28.40	1		\$15.00	\$90.57	\$26.64	WD01	WD01	
Koch	Gary	11 Maddox Ln	510.-1-19	1	W Family Unit 28.40	\$28.40	1		\$220.75	\$90.57	\$220.75	WD07	WD07	
Koch	Gary	16 Maddox Ln	510.-1-20	1	W Family Unit 28.40	\$28.40	1		\$220.75	\$90.57	\$220.75	WD07	WD07	
Kopp	Sally	63 Sunset Ave	491.69-4-2	1	W Family Unit 28.40	\$28.40	1		\$15.00	\$90.57	\$26.64	WD01	WD01	
Kucipak	Gary	97 Lake Simond	500.75-1-9	0	Vacant With Improvements	\$0.00	1		\$20.00	\$90.57	\$26.64	WD09	WD09	
Kucipeck	Peter	36 Isabelle Ave	500.35-3-3	1	W Family Unit 28.40	\$28.40	1		\$220.75	\$90.57	\$220.75	WD07	WD07	
Kulka	Mark/Jeanne	83 Broad St	491.61-3-1	1	W Family Unit 28.40	\$28.40	1		\$15.00	\$90.57	\$26.64	WD01	WD01	
Kumar	Nirmal	106 Stetson Rd	491.77-4-3.1	2	W Family Unit 28.40	\$56.80	1		\$15.00	\$90.57	\$26.64	WD01	WD01	
Labarge	Stephen	46 South Little Wolf Rd	480.11-1-5	1	W Family Unit 28.40	\$28.40	1		\$60.38	\$90.57	\$60.38	WD17	WD17	
Labarge	Emily	69 Haymeadow Rd	480.1-1-17	1	W Family Unit 28.40	\$28.40	1		\$20.00	\$90.57	\$26.64	WD08	WD08	
Labrake	Randolph	Haymeadow Rd	480.1-1-58	0	Residential Vacant Land	\$0.00	1		\$20.00	\$90.57	\$26.64	WD08	WD08	
Labrie	Philip	Stetson Ave	491.69-4-4	0	Residential Vacant Land	\$0.00	1		\$15.00	\$90.57	\$26.64	WD01	WD01	
Labrie	Phillip	103 Stetson Rd	491.77-2-3	1	W Family Unit 28.40	\$28.40	1		\$15.00	\$90.57	\$26.64	WD01	WD01	
Laclair	Louella	80 Sunset Ave	491.69-5-3	1	W Family Unit 28.40	\$28.40	1		\$15.00	\$90.57	\$26.64	WD01	WD01	
Ladouceur	Paul	52 South Little Wolf	480.11-1-2	1	W Family Unit 28.40	\$28.40	1		\$60.38	\$90.57	\$60.38	WD17	WD17	
Ladue	Diana	State Route 30 (Behind 2434)	491.-6-10.200	0	Residential Vacant Land	\$0.00		1	\$0.00	\$90.57	\$26.64	None	WD11	Added by Town in 2017, no previous district
Ladue	Kevin	Tamarac Ave	510.-3-9	0	Rural Vacant <10	\$0.00	1		\$95.87	\$90.57	\$26.64	WD03	WD03	
Lafrance	Peggy	36 Byram Rd	500.43-1-5.3	1	W Family Unit 28.40	\$28.40	1		\$220.75	\$90.57	\$220.75	WD07	WD07	
Lalonde	Joshua/Erin	82 South Little Wolf Rd	480.10-1-9.2	1	W Family Unit 28.40	\$28.40	1		\$60.38	\$90.57	\$60.38	WD17	WD17	
Lalonde	Sherman	North Little Wolf Rd	480.11-2-4.200	0	Residential Vacant	\$0.00	0		\$0.00	\$0.00	\$0.00	WD17	WD17	
Lalonde	Sherman	Little Wolf Rd	480.-3-8	0	Residential Vacant Land	\$0.00	1		\$178.47	\$90.57	\$178.47	WD17 Other	WD17 Other	
Lalonde	Sherman	Little Wolf Rd	480.-3-9	0	Rural Vacant >10	\$0.00	1		\$178.47	\$90.57	\$178.47	WD17 Other	WD17 Other	
Lalonde	Steven/Marilee	21 Brentwood Ave	491.54-3-5.1	1	W Family Unit 28.40	\$28.40	1		\$20.00	\$90.57	\$26.64	WD11	WD11	
Lalonde	Craig	2446 State Rt 30	491.-6-13	1	W Family Unit 28.40	\$28.40	1		\$20.00	\$90.57	\$26.64	WD11	WD11	
Lalonde	Randy	94 Stetson Rd	491.77-4-10	1	W Family Unit 28.40	\$28.40	1		\$15.00	\$90.57	\$26.64	WD01	WD01	
Lalonde	Randy	Stetson Ave	501.-1-1.100	0	Rural Vacant >10	\$0.00	1		\$15.00	\$90.57	\$26.64	WD01	WD01	
Lalonde Jr	Sherman	92 Little Wolf Rd	480.11-2-5	1	W Family Unit 28.40	\$28.40	1		\$178.47	\$90.57	\$178.47	WD17 Other	WD17 Other	

**Tupper Lake Town Water Customers**

Last Name	First Name	Service Address	Tax Map #	# of Village Items	Village Description	Village Monthly Charge	Town Units	Assigned EDU's	2016 Town Annual Charge	Scenario 1 Annual Fee	Scenario 3 Annual Fee	2016 District	2017 District	Comment
Lalonde Jr.	Sherman	114 Little Wolf Rd	480.-3-7	1	W Family Unit 28.40	\$28.40	1		\$178.47	\$90.57	\$178.47	WD17 Other	WD17 Other	
Lamare	Robert	24 Sunset Ave	490.68-1-5	1	W Family Unit 28.40	\$28.40	1		\$15.00	\$90.57	\$26.64	WD01	WD01	
Lambie	Catherine	74 South Little Wolf Rd	480.10-1-11	1	W Family Unit 28.40	\$28.40	1		\$60.38	\$90.57	\$60.38	WD17	WD17	
Lamere	Patricia	78 Broad St	491.69-2-2	1	W Family Unit 28.40	\$28.40	1		\$15.00	\$90.57	\$26.64	WD01	WD01	
Lamere	Andrea	8 Becky Ave	491.77-4-5	1	W Family Unit 28.40	\$28.40	1		\$15.00	\$90.57	\$26.64	WD01	WD01	
Lamere	Thomas/Michelle	208 Raquette River Dr	500.27-4-1	1	W Family Unit 28.40	\$28.40	1		\$20.00	\$90.57	\$26.64	WD05	WD05	
Lamere	Nicole	510.-3-18.100	510.-3-18.100	0	Rural Vacant <10	\$0.00	1		\$95.87	\$90.57	\$26.64	WD03	WD03	
Lamere	Nicole	31 Robinwood	510.-3-19	1	W Family Unit 28.40	\$28.40	1		\$95.87	\$90.57	\$26.64	WD03	WD03	
Lamica	Diana	12 Little Wolf Rd	480.58-2-3	1	W Family Unit 28.40	\$28.40		1	\$0.00	\$90.57	\$26.64	None	WD12	Assigned per committee
Landry	Nelson	State Route 30	500.35-2-8.100	0	Rural Vacant <10	\$0.00	1		\$220.75	\$90.57	\$220.75	WD07	WD07	
Landry	Nelson	1960 State Rt 30	500.35-2-8.200	3	W Family Unit 28.40	\$85.20	1		\$220.75	\$90.57	\$220.75	WD07	WD07	
Landry	Nelson	1970 State Rt 30	500.35-2-8.300	1	W Icecream Stand 28.00	\$28.00	1		\$220.75	\$90.57	\$220.75	WD07	WD07	Assigned by Town in 2017
Landry	Gerard	9 Maddox Ln	510.-1-18.20	1	W Family Unit 28.40	\$28.40	1		\$220.75	\$90.57	\$220.75	WD07	WD07	
Lanthier	George/Clara	78 Haymeadow Rd	480.1-1-45	1	W Family Unit 28.40	\$28.40	1		\$163.19	\$90.57	\$163.19	WD08-2	WD08-2	
Lanthier	Paula	24 Boyer Ave	490.52-6-1	1	W Family Unit 28.40	\$28.40		1	\$0.00	\$90.57	\$26.64	None	WD21	Assigned per committee
Lanthier	Eric	65 Raquette River Dr	500.51-1-3	1	W Family Unit 28.40	\$28.40	1		\$20.00	\$90.57	\$26.64	WD05	WD05	
Lapierre	Wayne/Bridgette	10 Fifth St	480.-2-20	1	W Family Unit 28.40	\$28.40		1	\$0.00	\$90.57	\$26.64	None	WD06	Assigned per committee
Lapierre	Stephen	125 Raquette River	500.43-1-2.200	1	W Family Unit 28.40	\$28.40	1		\$20.00	\$90.57	\$26.64	WD05	WD05	
Laplant	Becky	1 Sugar Maple Ln	480.1-1-1.20	1	W Family Unit 28.40	\$28.40	1		\$163.19	\$90.57	\$163.19	WD08-2	WD08-2	
Laplant	Reginald	4 Spruce Cir	480.1-1-65	1	W Family Unit 28.40	\$28.40	1		\$20.00	\$90.57	\$26.64	WD08	WD08	
Laplant	Judy	2 Spruce Cir	480.1-1-66	1	W Family Unit 28.40	\$28.40	1		\$20.00	\$90.57	\$26.64	WD08	WD08	
Larabie	Shawn	42 Bradley St	480.-8-1	1	W Family Unit 28.40	\$28.40		1	\$0.00	\$90.57	\$26.64	None	WD15	Assigned per committee
Larabie	Tyler	7 Fletcher St	490.68-1-11	1	W Family Unit 28.40	\$28.40	1		\$15.00	\$90.57	\$26.64	WD01	WD01	
Larkin	Shawn	55 Powers Ave	480.-8-17	1	W Family Unit 28.40	\$28.40	1		\$103.60	\$90.57	\$26.64	WD15	WD15	
Larkin	James	Hillcrest Acres	480.-8-26	0	Rural Vacant >10	\$0.00	1		\$103.60	\$90.57	\$26.64	WD15	WD15	
Larocque	Darren	116 McLaughlin	490.52-8-3	1	W Family Unit 28.40	\$28.40		1	\$0.00	\$90.57	\$26.64	None	WD21	Assigned per committee
Larocque	William	88 Raquette River Dr	500.43-3-6	1	W Family Unit 28.40	\$28.40	1		\$20.00	\$90.57	\$26.64	WD05	WD05	
Larocque	Peter	83 Charland Rd	510.-1-15	1	W Family Unit 28.40	\$28.40	1		\$220.75	\$90.57	\$220.75	WD07	WD07	
Larocque	Vila	Tupper Long Lake Rd	510.-1-74	0	Rural Vacant <10	\$0.00	1		\$220.75	\$90.57	\$220.75	WD07	WD07	
Larson	Carl/Elizabeth	349 Hosley Ave	491.46-1-8	1	W Family Unit 28.40	\$28.40		1	\$0.00	\$90.57	\$26.64	None	WD04	Assigned per committee
Lavallee	John	Woods Ave	491.-1-4.100	0	Rural Vacant <10	\$0.00		1	\$0.00	\$90.57	\$26.64	None	WD20	Assigned per committee
Lavalley	Lorraine	5 Becky Ave	491.77-3-8	1	W Family Unit 28.40	\$28.40	1		\$15.00	\$90.57	\$26.64	WD01	WD01	
Lavassaur	Mark	71 Sunset Ave	491.69-4-6	1	W Family Unit 28.40	\$28.40	1		\$15.00	\$90.57	\$26.64	WD01	WD01	
Laventure	Leo	55 North Little Wolf	480.7-1-16	1	W Family Unit 28.40	\$28.40	1		\$60.38	\$90.57	\$60.38	WD17	WD17	
Lavigne	John	45 South Little Wolf Rd	480.-3-14.400	1	W Family Unit 28.40	\$28.40	1		\$60.38	\$90.57	\$60.38	WD17	WD17	
Lavigne	Michael	29 Sunset Ave	491.61-1-5.100	1	W Family Unit 28.40	\$28.40	1		\$15.00	\$90.57	\$26.64	WD01	WD01	
Lavigne	Michael	Sunset Ave	491.61-1-6.100	0	Vacant With Improvements	\$0.00	1		\$15.00	\$90.57	\$26.64	WD01	WD01	
Lavigne	Michael	Sunset Ave	491.61-1-6.200	0	Residential Vacant Land	\$0.00	1		\$15.00	\$90.57	\$26.64	WD01	WD01	
Lawson	Thomas/Susan	67 Haymeadow Rd	480.1-1-16	1	W Family Unit 28.40	\$28.40	1		\$20.00	\$90.57	\$26.64	WD08	WD08	
Lawyer	Robert	10 Sugar Maple Ln	480.1-1-30	1	W Family Unit 28.40	\$28.40	1		\$163.19	\$90.57	\$163.19	WD08-2	WD08-2	
Lawyer	Robert	Sugar Maple Ln	480.1-1-31	0	Residential Vacant Land	\$0.00	1		\$163.19	\$90.57	\$163.19	WD08-2	WD08-2	
Lawyer	Beth	1 Sunset	480.1-1-47	1	W Family Unit 28.40	\$28.40	1		\$163.19	\$90.57	\$163.19	WD08-2	WD08-2	
Leblanc	Trish	24 Sugar Maple Ln	480.1-1-24	1	W Family Unit 28.40	\$28.40	1		\$20.00	\$90.57	\$163.19	WD08*	WD08-2	Reassigned to WD8-2 from WD08 by Town in 2017
Lefebvre	Dean/Kathleen	65 Powers Ave	480.-8-18	1	W Family Unit 28.40	\$28.40	1		\$103.60	\$90.57	\$26.64	WD15	WD15	
Lemieux	Terry	86 South Little Wolf Rd	480.10-1-8	1	W Family Unit 28.40	\$28.40	1		\$60.38	\$90.57	\$60.38	WD17	WD17	
Lemieux	Joseph	131 Lake Simond Rd	500.-3-1	4	W Family Unit 28.40	\$113.60	1		\$20.00	\$90.57	\$26.64	WD09	WD09	
Lemieux Jr.	Joseph	1733 State Rt 30	500.73-1-4	1	W Family Unit 28.40	\$28.40	1		\$220.75	\$90.57	\$220.75	WD07	WD07	
Leonard	Wayne/Deborah	12 Isabelle Ave	500.27-2-1.2	1	W Family Unit 28.40	\$28.40	1		\$220.75	\$90.57	\$220.75	WD07	WD07	
Leroux	Rolland	70 Underwood Rd	480.-6-12	1	W Family Unit 28.40	\$28.40		1	\$0.00	\$90.57	\$26.64	None	WD26	Assigned per committee
Levesque	Gary/Paul	1973 State Rt 30	500.35-1-4.100	1	W Family Unit 28.40	\$28.40	1		\$220.75	\$90.57	\$220.75	WD07	WD07	Town assigns 1 unit to parcel 500.35-1-4.100
Levesque	Gary/Paul	1973 State Rt 30	500.35-1-4.100	1	W Garage/Private 28.00	\$28.00	0		\$0.00	\$0.00	\$0.00	WD07	WD07	Town assigns 1 unit to parcel 500.35-1-4.100
Levesque	Gary	61 Isabelle Ave	500.35-4-2	1	W Family Unit 28.40	\$28.40	1		\$220.75	\$90.57	\$220.75	WD07	WD07	
Levesque	Gary	Tamarac Ave	510.-3-8	0	Rural Vacant <10	\$0.00	1		\$95.87	\$90.57	\$26.64	WD03	WD03	

**Tupper Lake Town Water Customers**

Last Name	First Name	Service Address	Tax Map #	# of Village Items	Village Description	Village Monthly Charge	Town Units	Assigned EDU's	2016 Town Annual Charge	Scenario 1 Annual Fee	Scenario 3 Annual Fee	2016 District	2017 District	Comment
Lewis	Robert	18 Brentwood Ave	491.54-2-3	1	W Family Unit 28.40	\$28.40	1		\$20.00	\$90.57	\$26.64	WD11	WD11	
Lewis	Nathan	1664 State Rt 30	500.80-1-6	1	W Family Unit 28.40	\$28.40	1		\$220.75	\$90.57	\$220.75	WD07	WD07	
Lines	Carol	45 Sunset Ave	491.61-1-9	1	W Family Unit 28.40	\$28.40	1		\$15.00	\$90.57	\$26.64	WD01	WD01	
Liscum	Evan	54 Becky Ave	501.21-1-4	1	W Family Unit 28.40	\$28.40	1		\$15.00	\$90.57	\$26.64	WD01	WD01	
Littlefield	Rita	192 Raquette River Dr	500.27-4-5	1	W Family Unit 28.40	\$28.40	1		\$20.00	\$90.57	\$26.64	WD05	WD05	
Littlefield	Owen	46 Lake Simond	500.-4-8.200	1	W Family Unit 28.40	\$28.40	1		\$20.00	\$90.57	\$26.64	WD09	WD09	
Littlefield	Owen	Lake Simond Rd	500.74-2-3	0	Vacant With Improvements	\$0.00	1		\$20.00	\$90.57	\$26.64	WD09	WD09	
Littlefield	Peter	183 Lake Simond Rd	510.-2-1	1	W Family Unit 28.40	\$28.40	1		\$20.00	\$90.57	\$26.64	WD09	WD09	
Lizotte	Scott	5 White Pine Ln	480.1-1-10	1	W Family Unit 28.40	\$28.40	1		\$20.00	\$90.57	\$26.64	WD08	WD08	
Lizotte	Jeannel	50 Haymeadow Rd	480.1-1-68	1	W Family Unit 28.40	\$28.40	1		\$20.00	\$90.57	\$26.64	WD08	WD08	
Lizotte	Jeannel	11 Eighth St	480.-6-6.200	1	W Garage/Private 28.00	\$28.00		1	\$0.00	\$90.57	\$26.64	None	WD10	Assigned per committee
Llc	TI2A	130 Raquette River	500.-2-5.100	1	W Family Unit 28.40	\$28.40	1		\$20.00	\$90.57	\$26.64	WD05	WD05	
Llc	Pbp	1563 State Rt 30	510.-1-25	1	W Family Unit 28.40	\$28.40	1		\$220.75	\$90.57	\$220.75	WD07	WD07	
Lopresti	Maureen	2016 State Rt 30	500.27-3-11	1	W Family Unit 28.40	\$28.40	1		\$220.75	\$90.57	\$220.75	WD07	WD07	
Lyme Adirondack Forest Company	Lyme	187 Big Wolf Rd	480.-3-6.100	1	W Law/Other Offic 28.00	\$28.00	1		\$178.47	\$90.57	\$178.47	WD17 Other	WD17 Other	
Lynch	Michael	87 South Little Wolf Rd	480.-3-14.30	1	W Family Unit 28.40	\$28.40	1		\$60.38	\$90.57	\$60.38	WD17	WD17	
Mace	Sanford/Arlene	281 Hosley Ave	491.54-3-4	1	W Family Unit 28.40	\$28.40	1		\$20.00	\$90.57	\$26.64	WD11	WD11	
Maddox	Della	13 Becky Ave	491.77-3-7	1	W Family Unit 28.40	\$28.40	1		\$15.00	\$90.57	\$26.64	WD01	WD01	
Magher	Gary	61 North Little Wolf Rd	480.7-1-14	1	W Family Unit 28.40	\$28.40	1		\$60.38	\$90.57	\$60.38	WD17	WD17	
Malerba	Lynn	90 Country Club Rd	510.-1-51	1	W Family Unit 28.40	\$28.40	1		\$95.87	\$90.57	\$26.64	WD03	WD03	
Mallette	Stacey	118 McLaughlin Ave	490.52-8-2	1	W Family Unit 28.40	\$28.40		1	\$0.00	\$90.57	\$26.64	None	WD21	Assigned per committee
Maltais	Anne	1985 State Rt 30	500.35-1-1	1	W Family Unit 28.40	\$28.40	1		\$220.75	\$90.57	\$220.75	WD07	WD07	
Manney	Jon	10 Stetson Rd	490.83-1-2	1	W Family Unit 28.40	\$28.40	1		\$220.75	\$90.57	\$220.75	WD07	WD07	
Marcinkowski	Stanislaw	54 Tamarac Dr	510.-1-56	1	W Family Unit 28.40	\$28.40	1		\$95.87	\$90.57	\$26.64	WD03	WD03	
Marirea	Howard & Gail	Lake Simond Rd	500.-4-6	0	Rural Vacant >10	\$0.00	1		\$220.75	\$90.57	\$220.75	WD07	WD07	
Marirea	Howard & Gail	23 Lake Simond	500.74-1-1	1	W Family Unit 28.40	\$28.40	1		\$20.00	\$90.57	\$26.64	WD09	WD09	
Maroun	Thomas/Penny	71 Broad St	490.68-2-4	1	W Family Unit 28.40	\$28.40	1		\$15.00	\$90.57	\$26.64	WD01	WD01	
Maroun	Camil	State Route 30	500.27-1-8	0	Residential Vacant Land	\$0.00	1		\$220.75	\$90.57	\$220.75	WD07	WD07	
Maroun	Ellen/Camil	183 Raquette River Dr	500.27-3-7	1	W Family Unit 28.40	\$28.40	1		\$20.00	\$90.57	\$26.64	WD05	WD05	
Maroun	Paul	204 Raquette River Dr	500.27-4-2	1	W Family Unit 28.40	\$28.40	1		\$20.00	\$90.57	\$26.64	WD05	WD05	
Marquis	Diane	1610 and 1612 State Rt 30	510.-1-33	2	W Family Unit 28.40	\$56.80	1		\$220.75	\$90.57	\$220.75	WD07	WD07	
Martin	Ronald	Howard St	490.76-1-3.200	0	Residential Vacant Land	\$0.00	1		\$15.00	\$90.57	\$26.64	WD01	WD01	
Martin	Richard/Diane	44 Lincoln Dr	491.46-1-1.3	1	W Family Unit 28.40	\$28.40		1	\$0.00	\$90.57	\$26.64	None	WD02	Assigned per committee
Martin	Gilbert	38 Victor Ave	491.46-1-11.100	0	Residential Vacant Land	\$0.00		1	\$0.00	\$90.57	\$26.64	None	WD04	Assigned per committee
Martin	Gilbert	38 Victor Ave	491.46-1-4	0	Vacant With Improvements	\$0.00		1	\$0.00	\$90.57	\$26.64	None	WD04	Assigned per committee
Martin	Gilbert	42 Victor Ave	491.46-1-5	1	W Family Unit 28.40	\$28.40		1	\$0.00	\$90.57	\$26.64	None	WD04	Assigned per committee
Martin	Scott	50 Victor Ave	491.46-1-6.3	1	W Family Unit 28.40	\$28.40		1	\$0.00	\$90.57	\$26.64	None	WD04	Assigned per committee
Martin	Ronald/Edith	2454 State Rt 30	491.-6-15	5	W Family Unit 28.40	\$142.00	1		\$20.00	\$90.57	\$26.64	WD11	WD11	
Martin	Ronald	54 Sunset Ave	491.69-1-2	1	W Family Unit 28.40	\$28.40	1		\$15.00	\$90.57	\$26.64	WD01	WD01	
Martin	Glenn	29 Larkin Ave	491.77-4-3.6	1	W Family Unit 28.40	\$28.40	1		\$15.00	\$90.57	\$26.64	WD01	WD01	
Martin	Raymond/Lori	1706 State Route 30 Lot 1	500.-4-1.200	1	W Family Unit 28.40	\$28.40	1		\$20.00	\$90.57	\$26.64	WD09	WD09	
Martin	Richard	9 Lalonde Dr	501.21-1-5	1	W Family Unit 28.40	\$28.40	1		\$15.00	\$90.57	\$26.64	WD01	WD01	
Mason	Fred Ross	17 Becky	491.77-3-2	1	W Family Unit 28.40	\$28.40	1		\$15.00	\$90.57	\$26.64	WD01	WD01	
Masters	Scott	63 North Little Wolf Rd	480.7-1-12	1	W Family Unit 28.40	\$28.40	1		\$60.38	\$90.57	\$60.38	WD17	WD17	
Mauer	Suellen/Stephen	138 Raquette River Dr	500.-2-4	1	W Family Unit 28.40	\$28.40	1		\$20.00	\$90.57	\$26.64	WD05	WD05	
Mcarthur	Charles/Anna	5 Charland Rd	510.-1-2	1	W Family Unit 28.40	\$28.40	1		\$220.75	\$90.57	\$220.75	WD07	WD07	
Mccann	Elizabeth	45 Isabelle Ave	500.35-5-8	1	W Family Unit 28.40	\$28.40	1		\$220.75	\$90.57	\$220.75	WD07	WD07	
Mccartney	Gregory	Eagle Dr	510.-5-5	0	Rural Vacant <10	\$0.00	1		\$220.75	\$90.57	\$220.75	WD07	WD07	
Mccartney	James/Judy	19 Logan Ln	510.-5-7	1	W Family Unit 28.40	\$28.40	1		\$220.75	\$90.57	\$220.75	WD07	WD07	
Mcclintock	William	30 Tamarac	510.-1-54	1	W Family Unit 28.40	\$28.40	1		\$95.87	\$90.57	\$26.64	WD03	WD03	
Mccready-Lewis	Dona	36 West Lake St	490.-4-9	1	W Family Unit 28.40	\$28.40		1	\$0.00	\$90.57	\$26.64	None	WD05	Assigned per committee
Mccullough	Charlene	100 South Little Wolf Rd	480.10-1-6	1	W Family Unit 28.40	\$28.40	1		\$60.38	\$90.57	\$60.38	WD17	WD17	
Mcfadyen	Alan	64 Lake Simond Rd	500.-4-9.200	1	W Family Unit 28.40	\$28.40	1		\$20.00	\$90.57	\$26.64	WD09	WD09	

**Tupper Lake Town Water Customers**

Last Name	First Name	Service Address	Tax Map #	# of Village Items	Village Description	Village Monthly Charge	Town Units	Assigned EDU's	2016 Town Annual Charge	Scenario 1 Annual Fee	Scenario 3 Annual Fee	2016 District	2017 District	Comment
McFadyen-Ostrander	Lynn	84 Tamarac Dr	510.-3-12	1	W Family Unit 28.40	\$28.40	1		\$95.87	\$90.57	\$26.64	WD03	WD03	
McFaul	Derick	20 Logan Ln	510.-5-9	1	W Family Unit 28.40	\$28.40	1		\$220.75	\$90.57	\$220.75	WD07	WD07	
McGill	Raymond	1951 State Rt 30	500.34-1-2	0	Residential Vacant Land	\$0.00	1		\$220.75	\$90.57	\$220.75	WD07	WD07	
McGill	Patrick	45 Charland	510.-1-10	0	W Family Unit 28.40	\$0.00	1		\$220.75	\$90.57	\$220.75	WD07	WD07	
McGill	John	81 Charland	510.-1-14	1	W Family Unit 28.40	\$28.40	1		\$220.75	\$90.57	\$220.75	WD07	WD07	
McGuire	Richard/Marjorie	157 North Little Wolf Rd	480.6-1-6	1	W Family Unit 28.40	\$28.40	1		\$60.38	\$90.57	\$60.38	WD17	WD17	
Mckeown	Michael/Sharon	13 Eagle Dr	510.-5-3	1	W Family Unit 28.40	\$28.40	1		\$220.75	\$90.57	\$220.75	WD07	WD07	
Mcmahon	Edward	81 Haymeadow	480.1-1-38	1	W Family Unit 28.40	\$28.40	1		\$163.19	\$90.57	\$163.19	WD08-2	WD08-2	
Mcneilly	Brenda	8 Fletcher Ave	490.68-2-1.1	1	W Family Unit 28.40	\$28.40	1		\$15.00	\$90.57	\$26.64	WD01	WD01	
Meade	James	20 Robinwood Ln	510.-3-23	1	W Family Unit 28.40	\$28.40	1		\$95.87	\$90.57	\$26.64	WD03	WD03	
Mercurio	John	52 Lake Simond	500.-4-8.100	1	W Family Unit 28.40	\$28.40	1		\$20.00	\$90.57	\$26.64	WD09	WD09	
Merrihew	Theodore	Woods Ave	491.-1-4.500	0	Rural Vacant <10	\$0.00		1	\$0.00	\$90.57	\$26.64	None	WD20	Assigned per committee
Merrihew	Timothy	2002 State Rt 30	500.27-2-1.1	1	W Family Unit 28.40	\$28.40	1		\$220.75	\$90.57	\$220.75	WD07	WD07	
Merrihew	Michael/Tina	1650 State Rt 30	500.80-1-3	1	W Family Unit 28.40	\$28.40	1		\$220.75	\$90.57	\$220.75	WD07	WD07	
Michael	Hunsinger	14 Sugar Maple	480.1-1-28	1	W Family Unit 28.40	\$28.40	0	1	\$20.00	\$90.57	\$20.00	WD08-2	WD08-2	Parcel only pays maintenance fee, already paid off debt
Michelfelder	William	1455 State Route 30	510.-1-16	1	W Family Unit 28.40	\$28.40	1		\$220.75	\$90.57	\$220.75	WD07	WD07	
Mikhailovsky	Yaroslav	Tamarac Ave	510.-3-5	0	Rural Vacant <10	\$0.00	1		\$95.87	\$90.57	\$26.64	WD03	WD03	
Milich Jr.	Charles	61 Lake Simond Rd	500.74-1-12	1	W Family Unit 28.40	\$28.40	1		\$20.00	\$90.57	\$26.64	WD09	WD09	
Mineau	Holly	295 Hosley Ave	491.54-2-6	1	W Family Unit 28.40	\$28.40	1		\$20.00	\$90.57	\$26.64	WD11	WD11	
Mitchell	Paul/Laurie	62 Haymeadow Rd	480.1-1-60	1	W Family Unit 28.40	\$28.40	1		\$20.00	\$90.57	\$26.64	WD08	WD08	
Mitchell	Paul	15 Mitchell Ln	480.-2-17	1	W Family Unit 28.40	\$28.40		1	\$0.00	\$90.57	\$26.64	None	WD22	Assigned per committee
Mitchell	Paul	161 Main St	480.-6-7	0	Other Storage	\$0.00		1	\$0.00	\$90.57	\$26.64	None	WD26	Assigned per committee
Moeller	Paul/Francis	30 Becky Ave	491.77-4-9	1	W Family Unit 28.40	\$28.40	1		\$15.00	\$90.57	\$26.64	WD01	WD01	
Moeller	Mark/Susan	189 Raquette River Dr	500.27-3-5	1	W Family Unit 28.40	\$28.40	1		\$20.00	\$90.57	\$26.64	WD05	WD05	
Moeller	Mark/Susan	46 Becky Ave	501.21-1-3	1	W Family Unit 28.40	\$28.40	1		\$15.00	\$90.57	\$26.64	WD01	WD01	
Moore	John	130 South Little Wolf Rd	480.10-1-1	1	W Family Unit 28.40	\$28.40	1		\$60.38	\$90.57	\$60.38	WD17	WD17	
Morrison	Rodney	1744 State Route 30	500.-4-5	1	W Family Unit 28.40	\$28.40	1		\$220.75	\$90.57	\$220.75	WD07	WD07	
Mozdzier	William	8 Lalonde Dr	491.77-4-13	1	W Family Unit 28.40	\$28.40	1		\$15.00	\$90.57	\$26.64	WD01	WD01	
Nadeau	Richard/Lynn	88 Broad St	491.61-3-17	1	W Family Unit 28.40	\$28.40	1		\$295.99	\$90.57	\$295.99	WD16	WD16	
Nason	Jordan	50 Isabelle Ave	500.35-4-3	1	W Family Unit 28.40	\$28.40	1		\$220.75	\$90.57	\$220.75	WD07	WD07	
Natural History Museum Of The Adiro		45 Museum Dr	491.-6-31.300	metered	0 Is \$26.40, Usage Got Up To	\$26.40-\$76.5		1	\$0.00	\$90.57	\$26.64	None	WD25	Metered User Wild Center Museum
Nature Conservancy		166 Stetson Rd	501.-1-11.100	1	Single Residential	\$28.40		1	\$0.00	\$90.57	\$26.64	None	WD01	Added by Town in 2017, no previous district
Newell	Henry	71 Lake Simond Rd	500.75-1-2	1	W Family Unit 28.40	\$28.40	1		\$20.00	\$90.57	\$26.64	WD09	WD09	
Newman	Roberta	59 Sunset Ave	491.69-4-1	1	W Family Unit 28.40	\$28.40	1		\$15.00	\$90.57	\$26.64	WD01	WD01	
Nichols	Patty	6 White Pine Ln	480.1-1-12	1	W Family Unit 28.40	\$28.40	1		\$20.00	\$90.57	\$26.64	WD08	WD08	
Nichols	Stuart	11 Brentwood Ave	491.54-3-1	1	W Family Unit 28.40	\$28.40	1		\$20.00	\$90.57	\$26.64	WD11	WD11	
Nys Encon Dept		1643 State Rt 30	500.79-1-2	1	W Law/Other Offic 28.00	\$28.00	1		\$220.75	\$90.57	\$220.75	WD07	WD07	
Olsen	Sandra	73 Raquette River	500.43-2-1	1	W Family Unit 28.40	\$28.40	1		\$20.00	\$90.57	\$26.64	WD05	WD05	
Opwdd Sunmount		57 Haymeadow Rd	480.1-1-4	1	W Nursery/Daycare 28.40	\$28.40	1		\$20.00	\$90.57	\$26.64	WD08	WD08	
Opwdd Sunmount		61 Haymeadow Rd	480.1-1-6	1	W Nursery/Daycare 28.40	\$28.40	1		\$20.00	\$90.57	\$26.64	WD08	WD08	
Opwdd Sunmount		19 Little Wolf Rd	480.-3-11	3	W Family Unit 28.40	\$85.20		1	\$0.00	\$90.57	\$26.64	None	WD12	Assigned per committee
Opwdd Sunmount	Opwdd	1996 State Rt 30	500.27-2-3	1	W Nursery/Daycare 28.40	\$28.40	1		\$220.75	\$90.57	\$220.75	WD07	WD07	
O'Rear Jr	Henry	46 Powers Ave	480.-8-13	1	W Family Unit 28.40	\$28.40	1		\$103.60	\$90.57	\$26.64	WD15	WD15	
Ormsby	Raynie	2 Sugar Maple	480.1-1-34	1	W Family Unit 28.40	\$28.40	1		\$163.19	\$90.57	\$163.19	WD08-2	WD08-2	
Ozugowski	Alicja	11 Tamarac Dr	510.-1-55	1	W Family Unit 28.40	\$28.40	1		\$95.87	\$90.57	\$26.64	WD03	WD03	
Palmateer	Daniel	1 Charland Rd	509.-2-17	1	W Family Unit 28.40	\$28.40	1		\$220.75	\$90.57	\$220.75	WD07	WD07	Town assigns 1 unit to parcel 509.-2-17
Palmateer	Daniel	1 Charland Rd	509.-2-17	1	W Motels/Unit 7.80	\$7.80	0		\$0.00	\$0.00	\$0.00	WD07	WD07	Town assigns 1 unit to parcel 509.-2-17
Pape	Martha	19 Charland Rd	510.-1-4	1	W Family Unit 28.40	\$28.40	1		\$220.75	\$90.57	\$220.75	WD07	WD07	
Papineau	Christine	1992 State Route 30	500.35-2-1.100	1	W Family Unit 28.40	\$28.40	1		\$220.75	\$90.57	\$220.75	WD07	WD07	
Parent	Raymond	69 Bushey	490.76-1-7.100	1	W Family Unit 28.40	\$28.40	1		\$15.00	\$90.57	\$26.64	WD01	WD01	
Parent	Richard/Mary	89 Lake Simond Rd	500.75-1-11	1	W Family Unit 28.40	\$28.40	1		\$20.00	\$90.57	\$26.64	WD09	WD09	
Parmelee	Dorothy	86 Country Club	510.-1-50	1	W Family Unit 28.40	\$28.40	1		\$95.87	\$90.57	\$26.64	WD03	WD03	
Parry	Norma	1548 State Rt 30 Unit 2	510.22-1-2	1	W Family Unit 28.40	\$28.40	1		\$220.75	\$90.57	\$220.75	WD07	WD07	

**Tupper Lake Town Water Customers**

Last Name	First Name	Service Address	Tax Map #	# of Village Items	Village Description	Village Monthly Charge	Town Units	Assigned EDU's	2016 Town Annual Charge	Scenario 1 Annual Fee	Scenario 3 Annual Fee	2016 District	2017 District	Comment
Patak	Cary	41 Charland Rd	510.-1-9	1	W Family Unit 28.40	\$28.40	1		\$220.75	\$90.57	\$220.75	WD07	WD07	
Patinella	Kim	Robinwood Ln	510.-3-25	0	Rural Vacant <10	\$0.00	1		\$95.87	\$90.57	\$26.64	WD03	WD03	
Patnode	Matthew	1648 State Rt 30	500.80-1-7.1	1	W Family Unit 28.40	\$28.40	1		\$220.75	\$90.57	\$220.75	WD07	WD07	
Payment	Barry	35 North Little Wolf	480.7-1-21.100	0	Residential Vacant Land	\$0.00	1		\$60.38	\$90.57	\$60.38	WD17	WD17	
Payment	Barry	31 North Little Wolf Rd	480.7-1-21.200	1	W Family Unit 28.40	\$56.80	1		\$60.38	\$90.57	\$60.38	WD17	WD17	
Peets	Paul	54 Haymeadow Rd	480.1-1-67	1	W Family Unit 28.40	\$28.40	1		\$20.00	\$90.57	\$26.64	WD08	WD08	
Peets	Richard/Carole	76 Sunset Ave	491.69-5-2	1	W Family Unit 28.40	\$28.40	1		\$15.00	\$90.57	\$26.64	WD01	WD01	
Peroza	Maynard	111 South Little Wolf Rd	480.10-3-4	1	W Family Unit 28.40	\$28.40	1		\$60.38	\$90.57	\$60.38	WD17	WD17	
Perrigo	Terrance	38 Stetson Rd	500.-2-2	1	W Family Unit 28.40	\$28.40	1		\$220.75	\$90.57	\$220.75	WD07	WD07	
Person	Maria	51 Sunset Ave	491.69-2-1	1	W Family Unit 28.40	\$28.40	1		\$15.00	\$90.57	\$26.64	WD01	WD01	
Picerno	Mark/Michelle	67 Sunset Ave	491.69-4-3	1	W Family Unit 28.40	\$28.40	1		\$15.00	\$90.57	\$26.64	WD01	WD01	
Pickering	Roger	2 White Pine Ln	480.1-1-14	1	W Family Unit 28.40	\$28.40	1		\$20.00	\$90.57	\$26.64	WD08	WD08	
Pickering	Kevin	South Little Wolf Rd	480.-2-9.300	0	Rural Vacant <10	\$0.00	1		\$178.47	\$90.57	\$178.47	WD17 Other	WD17 Other	
Pickering	Terry	39 Victor Ave	491.46-1-3.1	1	W Family Unit 28.40	\$28.40		1	\$0.00	\$90.57	\$26.64	None	WD04	Assigned per committee
Pickering	Leroy	Sunset Ave	491.69-4-5	0	Residential Vacant Land	\$0.00	1		\$15.00	\$90.57	\$26.64	WD01	WD01	
Pickering	Brent	14 Becky Ave	491.77-4-6	1	W Family Unit 28.40	\$28.40	1		\$15.00	\$90.57	\$26.64	WD01	WD01	
Pickering	Deborah	1959 State Rt 30	500.34-2-1	1	W Family Unit 28.40	\$28.40	1		\$220.75	\$90.57	\$220.75	WD07	WD07	
Pickering	Leroy	85 Lake Simond Rd	500.75-1-6	1	W Family Unit 28.40	\$28.40	1		\$20.00	\$90.57	\$26.64	WD09	WD09	
Planty	Raymond	12 Sugar Maple	480.1-1-29	1	W Family Unit 28.40	\$28.40	1		\$163.19	\$90.57	\$163.19	WD08-2	WD08-2	
Poirier	Margaret	36 Lincoln Dr	491.46-1-1.800	1	W Family Unit 28.40	\$28.40		1	\$0.00	\$90.57	\$26.64	None	WD02	Assigned per committee
Poirier	Daniel/Patti	34 Victor Ave	491.46-1-12	1	W Family Unit 28.40	\$28.40		1	\$0.00	\$90.57	\$26.64	None	WD04	Assigned per committee
Poirier	James	Brentwood Ave	491.54-3-2.200	0	Residential Vacant Land	\$0.00		1	\$0.00	\$90.57	\$26.64	None	WD11	Added by Town in 2017, no previous district
Poirier	Sally	285 Hosley Ave	491.54-3-3	1	W Family Unit 28.40	\$28.40	1		\$20.00	\$90.57	\$26.64	WD11	WD11	
Poole	John/Barbara	79 Raquette River Dr	500.43-2-2	1	W Family Unit 28.40	\$28.40	1		\$20.00	\$90.57	\$26.64	WD05	WD05	
Post Jr.	Robert	9 Charland Rd	510.-1-3	1	W Family Unit 28.40	\$28.40	1		\$220.75	\$90.57	\$220.75	WD07	WD07	
Potter	Steven	Sunset Ave	491.61-1-2.100	0	Residential Vacant Land	\$0.00	1		\$15.00	\$90.57	\$26.64	WD01	WD01	
Poulin	Thomas/Marsha	14 Stetson Rd	490.83-1-3	1	W Family Unit 28.40	\$28.40	1		\$220.75	\$90.57	\$220.75	WD07	WD07	
Pratt	Joshua/Sarah	1462 State Rt 30	510.-1-78.100	1	W Family Unit 28.40	\$28.40	1		\$220.75	\$90.57	\$220.75	WD07	WD07	
Price	Michael/Shaleen	74 Broad St	491.69-1-1	1	W Family Unit 28.40	\$28.40	1		\$15.00	\$90.57	\$26.64	WD01	WD01	
Proulx	Eric	28 Larkin Ave	491.77-4-12	1	W Family Unit 28.40	\$28.40	1		\$15.00	\$90.57	\$26.64	WD01	WD01	
Proulx	Thomas And Connie	1 Glenwood	501.21-1-8	1	W Family Unit 28.40	\$28.40	1		\$15.00	\$90.57	\$26.64	WD01	WD01	
Provost	Paul/Susan	2464 State Rt 30	491.-6-19	1	W Family Unit 28.40	\$28.40	1		\$20.00	\$90.57	\$26.64	WD11	WD11	
Provost	Paul	2466 State Route 30	491.-6-20	0	Vacant With Improvements	\$0.00	1		\$20.00	\$90.57	\$26.64	WD11	WD11	
Pryor	James	22 Larkin	491.77-4-11	1	W Family Unit 28.40	\$28.40	1		\$15.00	\$90.57	\$26.64	WD01	WD01	
Quesnel	Theresa	28 Bradley St	480.-4-7	1	W Family Unit 28.40	\$28.40		1	\$0.00	\$90.57	\$26.64	None	WD15	Assigned per committee
Quinn	Lawrence	68 South Little Wolf Rd	480.11-1-1	1	W Family Unit 28.40	\$28.40	1		\$60.38	\$90.57	\$60.38	WD17	WD17	
Quinn	David	151 North Little Wolf Rd	480.6-1-8	2	W Family Unit 28.40	\$56.80	1		\$60.38	\$90.57	\$60.38	WD17	WD17	
Quinn	Anthony/Lynn	2034 State Rt 30	500.27-3-1	1	W Family Unit 28.40	\$28.40	1		\$220.75	\$90.57	\$220.75	WD07	WD07	
Quinn	Anthony/Lynn	2032 State Rt 30	500.27-3-2	1	W Family Unit 28.40	\$28.40	1		\$220.75	\$90.57	\$220.75	WD07	WD07	
Quinn	John/Rita	155 Raquette River Dr	500.35-5-6	1	W Family Unit 28.40	\$28.40	1		\$20.00	\$90.57	\$26.64	WD05	WD05	
Raido	Wrgr	1958 State Rt 30	500.35-2-7	1	W Family Unit 28.40	\$28.40	1		\$220.75	\$90.57	\$220.75	WD07	WD07	
Randall	Harry	55 Charland	510.-1-11	0	Vacant With Improvements	\$0.00	1		\$220.75	\$90.57	\$220.75	WD07	WD07	
Raquette River Boat Club Llc		26 Raquette River Dr	500.50-1-5.100	1	W Family Unit 28.40	\$28.40	1		\$20.00	\$90.57	\$26.64	WD05	WD05	
Raquette River Boat Club Llc		12 Raquette River Dr	500.50-1-6	1	W Family Unit 28.40	\$28.40	1		\$20.00	\$90.57	\$26.64	WD05	WD05	
Rauh	Stephen	2007 State Route 30	500.-6-2	1	W Family Unit 28.40	\$28.40	1		\$220.75	\$90.57	\$220.75	WD07	WD07	
Reandeau	Richard	North Little Wolf Rd	480.-9-4	0	Residential Vacant Land	\$0.00	1		\$60.38	\$90.57	\$60.38	WD17	WD17	
Reandeau	Richard	128 North Little Wolf Rd	480.-9-5	1	W Family Unit 28.40	\$28.40	1		\$60.38	\$90.57	\$60.38	WD17	WD17	
Red Top Inn (Maliszewski)	Jerzy/Donna	1562 State Rt 30	510.-1-41.100	2	W Family Unit 28.40	\$56.80	0		\$0.00	\$0.00	\$0.00	WD07	WD07	Town assigns 1 unit to parcel 510.-1-41.100
Red Top Inn Llc		1562 State Rt 30	510.-1-41.100	1	W Family Unit 28.40	\$28.40	1		\$220.75	\$90.57	\$220.75	WD07	WD07	Town assigns 1 unit to parcel 510.-1-41.100
Red Top Inn Llc		1562 State Rt 30	510.-1-41.100	18	W Motels/Unit 7.80	\$140.40	0		\$0.00	\$0.00	\$0.00	WD07	WD07	Town assigns 1 unit to parcel 510.-1-41.100
Reed	David	139 North Little Wolf Rd	480.6-1-11.3	1	W Family Unit 28.40	\$28.40	1		\$60.38	\$90.57	\$60.38	WD17	WD17	
Regan	Richard	Little Wolf Rd	480.11-3-4	0	Rural Vacant <10	\$0.00	1		\$178.47	\$90.57	\$178.47	WD17 Other	WD17 Other	
Reid	Bonnie	145 North Little Wolf Rd	480.6-1-11.2	1	W Family Unit 28.40	\$28.40	1		\$60.38	\$90.57	\$60.38	WD17	WD17	

**Tupper Lake Town Water Customers**

Last Name	First Name	Service Address	Tax Map #	# of Village Items	Village Description	Village Monthly Charge	Town Units	Assigned EDU's	2016 Town Annual Charge	Scenario 1 Annual Fee	Scenario 3 Annual Fee	2016 District	2017 District	Comment
Reilly	Michael	76 South Little Wolf Rd	480.10-1-10	1	W Family Unit 28.40	\$28.40	1		\$60.38	\$90.57	\$60.38	WD17	WD17	
Rich	Richard	3 Sugar Maple Ln	480.1-1-21.1	1	W Family Unit 28.40	\$28.40	1		\$163.19	\$90.57	\$163.19	WD08-2	WD08-2	
Rich	Richard	5 Sugar Maple	480.1-1-22	1	W Family Unit 28.40	\$28.40	1		\$163.19	\$90.57	\$163.19	WD08-2	WD08-2	
Richards	William	1463 State Rt 30	510.-1-18.10	1	W Family Unit 28.40	\$28.40	1		\$220.75	\$90.57	\$220.75	WD07	WD07	
Richardson	Frederick	94 Tamarac Dr	510.-3-10	1	W Family Unit 28.40	\$28.40	1		\$95.87	\$90.57	\$26.64	WD03	WD03	
Richer	Mary	White Pine Ln	480.1-1-8	0	Residential Vacant Land	\$0.00	1		\$20.00	\$90.57	\$26.64	WD08	WD08	
Richer	Mary	3 White Pine Ln	480.1-1-9	1	W Family Unit 28.40	\$28.40	1		\$20.00	\$90.57	\$26.64	WD08	WD08	
Richer	Michael	Hosley Ave W	491.-7-1.100	0	Residential Vacant Land	\$0.00	1		\$15.00	\$90.57	\$26.64	WD01*	WD11	Reassigned to WD11 from WD01 by Town in 2017
Richer	Gerald	38 Barry Ave	491.-7-1.110	1	W Family Unit 28.40	\$28.40		1	\$0.00	\$90.57	\$26.64	None	WD11	Added by Town in 2017, no previous district
Richer	Michael/Eileen	161 Stetson Rd	491.-7-1.200	1	W Family Unit 28.40	\$28.40	1		\$15.00	\$90.57	\$26.64	WD01	WD01	
Richer	Diann	255 Hosley Ave	491.-7-1.900	1	W Family Unit 28.40	\$28.40	1		\$20.00	\$90.57	\$26.64	WD11	WD11	
Richer	James/Carol	1716 State Route 30	500.-4-2	1	W Family Unit 28.40	\$28.40	1		\$220.75	\$90.57	\$220.75	WD07	WD07	
Richer	James	Off 3 Star Road	500.-4-3.100	0	Rural Vacant >10	\$0.00	1		\$220.75	\$90.57	\$220.75	WD07	WD07	
Richer	James	State Route 30	500.73-1-2	0	Vacant With Improvements	\$0.00	1		\$220.75	\$90.57	\$220.75	WD07	WD07	
Richer	James/Carol	1718 State Route 30	500.73-2-1	1	W Family Unit 28.40	\$28.40	1		\$220.75	\$90.57	\$220.75	WD07	WD07	
Richer	James/Carol	55 Lake Simond Rd	500.74-1-9	1	W Family Unit 28.40	\$28.40	1		\$20.00	\$90.57	\$26.64	WD09	WD09	
Richer	Peter	93 Tamarac Dr	510.-3-7	1	W Family Unit 28.40	\$28.40	1		\$95.87	\$90.57	\$26.64	WD03	WD03	
Richmond	Melissa	255 Hosley Ave	491.-7-1.13	1	W Family Unit 28.40	\$28.40		1	\$0.00	\$90.57	\$26.64	None	WD25	Assigned per committee
Riley	Theresa	29 Lincoln Dr	491.46-1-16	1	W Family Unit 28.40	\$28.40		1	\$0.00	\$90.57	\$26.64	None	WD02	Assigned per committee
Ringrose	Robert	76 Lake Simond	500.75-1-4.100	1	W Family Unit 28.40	\$28.40	1		\$20.00	\$90.57	\$26.64	WD09	WD09	
Rjd Of Tupper Lake Inc		1963 State Route 30	500.35-1-4.200	1	W Law/Other Offic 28.00	\$28.00	1		\$220.75	\$90.57	\$220.75	WD07	WD07	
Roberge	Richard	2503 State Rt 30	491.-3-18	1	W Family Unit 28.40	\$28.40	1		\$20.00	\$90.57	\$26.64	WD11	WD11	
Robideau	Mary Lou	78 Little Wolf Rd	480.11-2-8.200	1	W Family Unit 28.40	\$28.40	1		\$178.47	\$90.57	\$178.47	WD17 Other	WD17 Other	
Robideau	Nelson	11 Fletcher St	490.68-1-10	1	W Family Unit 28.40	\$28.40	1		\$15.00	\$90.57	\$26.64	WD01	WD01	
Robinhood Lane Llc	21	21 Robinwood Ln	510.-3-16	1	W Family Unit 28.40	\$28.40	1		\$95.87	\$90.57	\$26.64	WD03	WD03	
Rock Bay Camps Llc		65 Charland Rd	510.-1-12	2	W Family Unit 28.40	\$56.80	1		\$220.75	\$90.57	\$220.75	WD07	WD07	
Rockcastle	Lois Ann	37-39 Raquette River	500.50-1-3	1	W Family Unit 28.40	\$28.40	1		\$20.00	\$90.57	\$26.64	WD05	WD05	
Rogers	Timothy	58 Sunset Ave	491.69-1-3	1	W Family Unit 28.40	\$28.40	1		\$15.00	\$90.57	\$26.64	WD01	WD01	
Rolley	Jason/Shannon	86 Haymeadow Rd	480.1-1-4.1	1	W Family Unit 28.40	\$28.40	1		\$163.19	\$90.57	\$163.19	WD08-2	WD08-2	
Rolley Jr	Curtiss	30 Little Wolf Rd	480.11-4-3	1	W Family Unit 28.40	\$28.40	1		\$178.47	\$90.57	\$178.47	WD17 Other	WD17 Other	
Rosen	Dena/Louis	123 North Little Wolf Rd	480.6-1-14	1	W Family Unit 28.40	\$28.40	1		\$60.38	\$90.57	\$60.38	WD17	WD17	
Rosenbaum	Edith	93 Lake Simond Rd	500.75-1-8	1	W Family Unit 28.40	\$28.40	1		\$20.00	\$90.57	\$26.64	WD09	WD09	
Ross	Jim/Linda	106 Little Wolf Rd	480.11-2-2	1	W Family Unit 28.40	\$28.40	1		\$178.47	\$90.57	\$178.47	WD17 Other	WD17 Other	
Ross	George	67 Tamarac Dr	510.-3-2	1	W Family Unit 28.40	\$28.40	2		\$191.74	\$181.14	\$53.28	WD03	WD03	
Rule	Mark	22 Brentwood Ave	491.54-2-2	2	W Family Unit 28.40	\$56.80	1		\$20.00	\$90.57	\$26.64	WD11	WD11	
Rule	Richard	14 Brentwood Ave	491.54-2-4	1	W Family Unit 28.40	\$28.40	1		\$20.00	\$90.57	\$26.64	WD11	WD11	
Russo	Carla	68 Sunset Ave	491.69-6-1	1	W Family Unit 28.40	\$28.40	1		\$15.00	\$90.57	\$26.64	WD01	WD01	
Sabin	James/Danielle	3 Cherry Ln	480.1-1-48	1	W Family Unit 28.40	\$28.40	1		\$163.19	\$90.57	\$163.19	WD08-2	WD08-2	
Sabin	Colleen/James	41 Lincoln Dr	491.46-1-18	1	W Family Unit 28.40	\$28.40		1	\$0.00	\$90.57	\$26.64	None	WD02	Assigned per committee
Sabin	Richard	1981 State Rt 30	500.35-1-2	1	W Family Unit 28.40	\$28.40	1		\$220.75	\$90.57	\$220.75	WD07	WD07	
Sabin	Donald	1730 State Route 30	500.73-2-4	1	W Family Unit 28.40	\$28.40	1		\$220.75	\$90.57	\$220.75	WD07	WD07	
Sabo	Joseph	51 Bushey Ave	490.76-1-4.3	1	W Family Unit 28.40	\$28.40	1		\$15.00	\$90.57	\$26.64	WD01	WD01	
Sadala	Virginia	293 Hosley Ave	491.54-2-7	1	W Family Unit 28.40	\$28.40	1		\$20.00	\$90.57	\$26.64	WD11	WD11	
Sala	Leeann	110 Stetson Rd	491.77-4-4	1	W Family Unit 28.40	\$28.40	1		\$15.00	\$90.57	\$26.64	WD01	WD01	
Sapone	Richard/Ramona	2460 State Rt 30	491.-6-18	1	W Family Unit 28.40	\$28.40	1		\$20.00	\$90.57	\$26.64	WD11	WD11	
Sauvageau	Kevin/Melissa	48 Lincoln Dr	491.46-1-1.7	1	W Family Unit 28.40	\$28.40		1	\$0.00	\$90.57	\$26.64	None	WD02	Assigned per committee
Sauvie	Ronald	Dorothy Ave	500.27-2-2	0	Residential Vacant Land	\$0.00	1		\$220.75	\$90.57	\$220.75	WD07	WD07	
Sauvie	Ronald/Holly	26 Isabelle Ave	500.35-3-1	1	W Family Unit 28.40	\$28.40	1		\$220.75	\$90.57	\$220.75	WD07	WD07	
Savage	Christopher/Melissa	24 Stetson Rd	490.84-1-2	1	W Family Unit 28.40	\$28.40	1		\$220.75	\$90.57	\$220.75	WD07	WD07	
Savard	Leon	73 Haymeadow Rd	480.1-1-19	1	W Family Unit 28.40	\$28.40	0	1	\$20.00	\$90.57	\$20.00	WD08-2	WD08-2	Parcel only pays maintenance fee, already paid off debt
Savard	Diana	1 West Pine St	490.-1-4.200	1	W Family Unit 28.40	\$28.40		1	\$0.00	\$90.57	\$26.64	None	WD13	Assigned per committee
Savard	Pam	49 Lake Simond Rd	500.74-1-8	1	W Family Unit 28.40	\$28.40	1		\$20.00	\$90.57	\$26.64	WD09	WD09	
Scarpelli	Peter	Powers Ave	480.-8-16	0	Rural Vacant <10	\$0.00	1		\$103.60	\$90.57	\$26.64	WD15	WD15	

**Tupper Lake Town Water Customers**

Last Name	First Name	Service Address	Tax Map #	# of Village Items	Village Description	Village Monthly Charge	Town Units	Assigned EDU's	2016 Town Annual Charge	Scenario 1 Annual Fee	Scenario 3 Annual Fee	2016 District	2017 District	Comment
Schofield	Susan	41 Isabelle Ave	500.35-5-10	1	W Family Unit 28.40	\$28.40	1		\$220.75	\$90.57	\$220.75	WD07	WD07	
Schuller Iii	Friedrich	120 Schugar Ln	510.-1-81	1	W Family Unit 28.40	\$28.40		1	\$0.00	\$90.57	\$26.64	None	WD03	Added by Town in 2017, no previous district
Sciacca	Thomas	1926 State Rt 30	500.42-2-2	2	W Family Unit 28.40	\$56.80	1		\$220.75	\$90.57	\$220.75	WD07	WD07	
Sciacca	Thomas	59 Raquette River	500.51-1-5.1	0	Vacant With Improvements	\$0.00	1		\$20.00	\$90.57	\$26.64	WD05	WD05	
Sciacca	Lisa	5 Robinwood Ln	510.-3-15	1	W Family Unit 28.40	\$28.40	1		\$95.87	\$90.57	\$26.64	WD03	WD03	
Scranton	Cecilia	18 Lake Simond Rd	500.74-2-1	2	W Family Unit 28.40	\$56.80	1		\$20.00	\$90.57	\$26.64	WD09	WD09	
Seleni	Gerald/Debra	127 Stetson Rd	491.69-3-1	1	W Family Unit 28.40	\$28.40	1		\$15.00	\$90.57	\$26.64	WD01	WD01	
Sexton	Lillian	41 Fuller Ave	480.10-2-4	1	W Family Unit 28.40	\$28.40	1		\$60.38	\$90.57	\$60.38	WD17	WD17	
Shaheen	James	2470 State Rte 30	491.-6-21	1	W Family Unit 28.40	\$28.40	1		\$20.00	\$90.57	\$26.64	WD11	WD11	
Shaheen	James/Mary	4 Tamarac Dr	510.-1-52.100	1	W Family Unit 28.40	\$28.40	1		\$95.87	\$90.57	\$26.64	WD03	WD03	
Shaheen	Nathan	34 Tamarac Dr	510.-1-62	1	W Family Unit 28.40	\$28.40	1		\$95.87	\$90.57	\$26.64	WD03	WD03	
Shaheen	Paul/Maureen	1 Tamarac Dr	510.-1-63	1	W Family Unit 28.40	\$28.40	1		\$95.87	\$90.57	\$26.64	WD03	WD03	
Shannon	Scott	1978 State Rt 30	500.35-2-4	1	W Family Unit 28.40	\$28.40	1		\$220.75	\$90.57	\$220.75	WD07	WD07	
Shaw	John/Linda	2438 State Rt 30	491.-6-11	1	W Family Unit 28.40	\$28.40	1		\$20.00	\$90.57	\$26.64	WD11	WD11	
Shaw	John	State Route 30	491.-6-12	0	Residential Vacant Land	\$0.00	1		\$20.00	\$90.57	\$26.64	WD11	WD11	
Shaw	James	1606 State Rte 30	510.-1-34	1	W Family Unit 28.40	\$28.40	1		\$220.75	\$90.57	\$220.75	WD07	WD07	Town assigns 1 unit to parcel 510.-1-34
Shaw	James	1606 State Rte 30	510.-1-34	1	W Motels/Unit 7.80	\$7.80	0		\$0.00	\$0.00	\$0.00	WD07	WD07	Town assigns 1 unit to parcel 510.-1-34
Shipman	Sabrina	32 Sunset Ave	490.68-1-7	1	W Family Unit 28.40	\$28.40	1		\$15.00	\$90.57	\$26.64	WD01	WD01	
Shofi	John	1992 State Route 30	509.-2-15	1	W Family Unit 28.40	\$28.40	1		\$220.75	\$90.57	\$220.75	WD07	WD07	Town assigns 1 unit to parcel 509.-2-15
Shofi	John	1361 State Route 30	509.-2-15	4	W Motels/Unit 7.80	\$31.20	0		\$0.00	\$0.00	\$0.00	WD07	WD07	Town assigns 1 unit to parcel 509.-2-15
Siccardi	Arthur	21 Charland Rd	510.-1-5	1	W Family Unit 28.40	\$28.40	1		\$220.75	\$90.57	\$220.75	WD07	WD07	Town assigns 1 unit to parcel 510.-1-5
Siccardi	Arthur	21 Charland Rd	510.-1-5	2	W Motels/Unit 7.80	\$15.60	0		\$0.00	\$0.00	\$0.00	WD07	WD07	Town assigns 1 unit to parcel 510.-1-5
Sisco	John/Catherine	1572 State Rt 30	510.-1-40	1	W Family Unit 28.40	\$28.40	1		\$220.75	\$90.57	\$220.75	WD07	WD07	
Skanendowa Lodge Llc		31 Charland	510.-1-7	0	Vacant With Improvements	\$0.00	1		\$220.75	\$90.57	\$220.75	WD07	WD07	
Skiff	Jay	126-128 South Little Wolf Rd	480.10-1-2	2	W Family Unit 28.40	\$56.80	1		\$60.38	\$90.57	\$60.38	WD17	WD17	
Skiff	Richard/Joan	20 Sugar Maple Ln	480.1-1-25	1	W Family Unit 28.40	\$28.40	1		\$163.19	\$90.57	\$163.19	WD08-2	WD08-2	
Skiff	Pamela	111 Stetson Rd	491.77-2-4	1	W Family Unit 28.40	\$28.40	1		\$15.00	\$90.57	\$26.64	WD01	WD01	
Skiff	Christopher	162 Raquette River	500.35-6-3	1	W Family Unit 28.40	\$28.40	1		\$20.00	\$90.57	\$26.64	WD05	WD05	
Skiff	Jay	Tamarac Ave	510.-3-6	0	Rural Vacant <10	\$0.00	1		\$95.87	\$90.57	\$26.64	WD03	WD03	
Slater	Warren	12 Raquette River	500.35-5-5	0	Vacant With Improvements	\$0.00	1		\$20.00	\$90.57	\$26.64	WD05	WD05	
Sloan	Tom/Donna	120 Stetson Rd	491.77-3-1	1	W Family Unit 28.40	\$28.40	1		\$15.00	\$90.57	\$26.64	WD01	WD01	
Smetanick	Cynthia	33 Tamarac Dr	510.-1-59.100	1	W Family Unit 28.40	\$28.40	1		\$95.87	\$90.57	\$26.64	WD03	WD03	
Smith	Donald	97 North Little Wolf Rd	480.7-1-4	2	W Family Unit 28.40	\$56.80	1		\$60.38	\$90.57	\$60.38	WD17	WD17	
Smith	Bruce/Beth	147 Raquette River Dr	500.35-5-7	1	W Family Unit 28.40	\$28.40	1		\$20.00	\$90.57	\$26.64	WD05	WD05	
Smith	Alfred	129 Raquette River Dr	500.43-1-2.1	1	W Family Unit 28.40	\$28.40	1		\$20.00	\$90.57	\$26.64	WD05	WD05	
Smith	Brent	70 Country Club Rd	510.-1-49	1	W Family Unit 28.40	\$28.40	1		\$95.87	\$90.57	\$26.64	WD03	WD03	
Smith	Richard	Tamarac Dr	510.-1-58	0	Rural Vacant <10	\$0.00	1		\$95.87	\$90.57	\$26.64	WD03	WD03	
Snow	Tracy	39 Glenwood Ave	501.-1-1.300	1	W Family Unit 28.40	\$28.40	1		\$15.00	\$90.57	\$26.64	WD01	WD01	
Snyder	James	57 Becky Ave	501.21-2-6	1	W Family Unit 28.40	\$28.40	1		\$15.00	\$90.57	\$26.64	WD01	WD01	
Snye	Thomas	69 Little Wolf Rd	480.11-3-1	1	W Family Unit 28.40	\$28.40	1		\$178.47	\$90.57	\$178.47	WD17 Other	WD17 Other	
Snye	Thomas	South Little Wolf Rd	480.-3-14.200	0	Rural Vacant >10	\$0.00	1		\$178.47	\$90.57	\$178.47	WD17 Other	WD17 Other	
Sojda	Gerald	51 North Little Wolf Rd	480.7-1-17	1	W Family Unit 28.40	\$28.40	1		\$60.38	\$90.57	\$60.38	WD17	WD17	
Soloman	Mary	South Little Wolf Rd	480.10-3-3	0	Residential Vacant Land	\$0.00	1		\$60.38	\$90.57	\$60.38	WD17	WD17	
Solomon	Mary	South Little Wolf Rd	480.10-3-2	0	Residential Vacant Land	\$0.00	1		\$60.38	\$90.57	\$60.38	WD17	WD17	
Sootbusters Llc		40 Barry Ave	491.-7-1.220	1	W Family Unit 28.40	\$28.40	1		\$15.00	\$90.57	\$26.64	WD01*	WD11	Reassigned to WD11 from WD01 by Town in 2017
Sorensen	Sundy	South Little Wolf Rd	480.10-3-1	0	Residential Vacant Land	\$0.00	1		\$60.38	\$90.57	\$60.38	WD17	WD17	
Sorensen	Carl/Sundy	33 Larkin Ave	491.77-4-3.7	1	W Family Unit 28.40	\$28.40	1		\$15.00	\$90.57	\$26.64	WD01	WD01	
Southwick	Matthew	103 North Little Wolf	480.7-1-3	1	W Family Unit 28.40	\$28.40	1		\$60.38	\$90.57	\$60.38	WD17	WD17	
Sovey	Donald/Norman	7 White Pine Ln	480.1-1-11	1	W Family Unit 28.40	\$28.40	1		\$20.00	\$90.57	\$26.64	WD08	WD08	
Spada	Daniel/Sadie	200 Raquette River Dr	500.27-4-3	1	W Family Unit 28.40	\$28.40	1		\$20.00	\$90.57	\$26.64	WD05	WD05	
Sparks	Mary	4 Cherry Ln	480.1-1-51	1	W Family Unit 28.40	\$28.40	1		\$163.19	\$90.57	\$163.19	WD08-2	WD08-2	
Sparks	Arthur	19 Powers Ave	480.-8-5	1	W Beauty Prlr Home 7.00	\$7.00	0		\$0.00	\$0.00	\$0.00	WD15	WD15	Town assigns 1 unit to parcel 480.-8-5
Sparks	Arthur	19 Powers Ave	480.-8-5	1	W Family Unit 28.40	\$28.40	1		\$103.60	\$90.57	\$26.64	WD15	WD15	Town assigns 1 unit to parcel 480.-8-5

**Tupper Lake Town Water Customers**

Last Name	First Name	Service Address	Tax Map #	# of Village Items	Village Description	Village Monthly Charge	Town Units	Assigned EDU's	2016 Town Annual Charge	Scenario 1 Annual Fee	Scenario 3 Annual Fee	2016 District	2017 District	Comment
Spaulding	Gary	1 Spruce	480.1-1-63	1	W Family Unit 28.40	\$28.40	1		\$20.00	\$90.57	\$26.64	WD08	WD08	
St. Thomas Church		304 Hosley Ave	491.-6-1	1	W Family Unit 28.40	\$28.40	1		\$20.00	\$90.57	\$26.64	WD11	WD11	
St. Thomas Episcopal		8 Brentwood	491.54-2-5	1	W Family Unit 28.40	\$28.40		1	\$0.00	\$90.57	\$26.64	None	WD11	Added by Town in 2017, no previous district
Staves	Barbara	18 Stetson Rd	490.84-1-1	1	W Family Unit 28.40	\$28.40	1		\$220.75	\$90.57	\$220.75	WD07	WD07	
Staves	Ryan	18 Barry Ave	491.54-1-1	1	W Family Unit 28.40	\$28.40	1		\$20.00	\$90.57	\$26.64	WD11	WD11	
Staves	Thomas	264 Hosley Ave	491.-6-33.10	1	W Family Unit 28.40	\$28.40	1		\$20.00	\$90.57	\$26.64	WD11	WD11	
Staves	Jeffrey	2420 State Route 30	491.-6-5	1	W Family Unit 28.40	\$28.40	1		\$20.00	\$90.57	\$26.64	WD11	WD11	
Staves	Theresa	20 Becky	491.77-4-7	1	W Family Unit 28.40	\$28.40	1		\$15.00	\$90.57	\$26.64	WD01	WD01	
Steffen	Carl	3 Lalonde Dr	501.21-1-6	1	W Family Unit 28.40	\$28.40	1		\$15.00	\$90.57	\$26.64	WD01	WD01	
Stevens	Roy	6 Powers Ave	480.-8-2	1	W Family Unit 28.40	\$28.40	1		\$103.60	\$90.57	\$26.64	WD15	WD15	
Stevens	Renna/Craig	85 Broad St	491.61-3-2	1	W Family Unit 28.40	\$28.40	1		\$15.00	\$90.57	\$26.64	WD01	WD01	
Stevenson	William	171 Raquette River	500.27-3-6	1	W Family Unit 28.40	\$28.40	1		\$20.00	\$90.57	\$26.64	WD05	WD05	
Stokes	Michael	55 Tamarac Dr	510.-1-57	1	W Family Unit 28.40	\$28.40	1		\$95.87	\$90.57	\$26.64	WD03	WD03	
Stoll	Kenneth	9 Sugar Maple Ln	480.1-1-23	1	W Family Unit 28.40	\$28.40	1		\$20.00	\$90.57	\$163.19	WD08*	WD08-2	Reassigned to WD8-2 from WD08 by Town in 2017
Stott	Eileen	29 Lake Simond Rd	500.74-1-2	1	W Family Unit 28.40	\$28.40	1		\$20.00	\$90.57	\$26.64	WD09	WD09	
Strack	Michael	82 Haymeadow Rd	480.1-1-43	1	W Family Unit 28.40	\$28.40	1		\$163.19	\$90.57	\$163.19	WD08-2	WD08-2	
Strader	Jayda	65 Pitchfork Pond	480.-1-2.400	1	W Family Unit 28.40	\$28.40		1	\$0.00	\$90.57	\$26.64	None	WD19	Assigned per committee
Stradley	Sean	Broad St	491.61-3-58.200	0	Residential Vacant Land	\$0.00	0		\$0.00	\$0.00	\$0.00	WD16	WD16	Subdivided vacant parcel with 491.61-3-58.100
Stuart	Freeman	1977 State Rt 30	500.35-1-3	1	W Family Unit 28.40	\$28.40	1		\$220.75	\$90.57	\$220.75	WD07	WD07	
Stuart	Alex/Andrea	8 Byram Rd	500.43-1-3	1	W Family Unit 28.40	\$28.40	1		\$20.00	\$90.57	\$26.64	WD05	WD05	
Stuart	Shawn/Joan	3 Charland Rd	510.-1-1	1	W Family Unit 28.40	\$28.40	1		\$220.75	\$90.57	\$220.75	WD07	WD07	
Suhaka	Samuel	15 Tamarac Dr	510.-1-61	1	W Family Unit 28.40	\$28.40	1		\$95.87	\$90.57	\$26.64	WD03	WD03	
Sunmount		57 Haymeadow	480.1-1-5	1	W Family Unit 28.40	\$28.40	1		\$20.00	\$90.57	\$26.64	WD08	WD08	
Sutcliffe	Mark	1880 State Route 30	500.50-1-1	2	W Family Unit 28.40	\$56.80	1		\$20.00	\$90.57	\$26.64	WD05	WD05	Town assigns 1 unit to parcel 500.50-1-1
Sutcliffe	Mark	1880 State Route 30	500.50-1-1	1	W Restaurant/Bar 44.80	\$44.80	0		\$0.00	\$0.00	\$0.00	WD05	WD05	Town assigns 1 unit to parcel 500.50-1-1
Sutton	Katherine	98 Broad St	491.61-3-14	1	W Family Unit 28.40	\$28.40	1		\$295.99	\$90.57	\$295.99	WD16	WD16	
Svoboda	Susan	12 Tamarac	510.-1-52.200	1	W Family Unit 28.40	\$28.40	1		\$95.87	\$90.57	\$26.64	WD03	WD03	
Taj Motel Corporation		1616 State Rt 30	510.-1-32	18	W Motels/Unit 7.80	\$140.40	0		\$0.00	\$0.00	\$0.00	WD07	WD07	Town assigns 1 unit to parcel 510.-1-32
Taj Motel Corporation		1616 State Rt 30	510.-1-32	2	W Family Unit 28.40	\$56.80	1		\$220.75	\$90.57	\$220.75	WD07	WD07	Town assigns 1 unit to parcel 510.-1-32
Taylor	Brian/Kari	77 Haymeadow Rd	480.1-1-36	1	W Family Unit 28.40	\$28.40	1		\$163.19	\$90.57	\$163.19	WD08-2	WD08-2	
Tebo	Lisa	5 Cherry Ln	480.1-1-49	1	W Family Unit 28.40	\$28.40	1		\$163.19	\$90.57	\$163.19	WD08-2	WD08-2	
Tebo	Robert	171 North Little Wolf Rd	480.6-1-2	1	W Family Unit 28.40	\$28.40	1		\$60.38	\$90.57	\$60.38	WD17	WD17	
Tebo	Robert	168 North Little Wolf Rd	480.-9-2	1	W Family Unit 28.40	\$28.40	1		\$60.38	\$90.57	\$60.38	WD17	WD17	
Tebo	John	63 Lake Simond Rd	500.74-1-13	1	W Family Unit 28.40	\$28.40	1		\$20.00	\$90.57	\$26.64	WD09	WD09	
Tenenbaum	Joseph	1656 State Route 30	500.80-1-4	0	Vacant With Improvements	\$0.00	1		\$220.75	\$90.57	\$220.75	WD07	WD07	
Tenenbaum	Joseph/Bozena	1656 State Rt 30	500.80-1-5	1	W Family Unit 28.40	\$28.40	1		\$220.75	\$90.57	\$220.75	WD07	WD07	
Tenenbaum	Joseph	Tamarac Ave	510.-3-13	0	Rural Vacant <10	\$0.00	1		\$95.87	\$90.57	\$26.64	WD03	WD03	
Tennyson	Benjamin	69 Raquette River	500.51-1-2.1	1	W Family Unit 28.40	\$28.40	1		\$20.00	\$90.57	\$26.64	WD05	WD05	
Teriele	Jeffrey	92 Stetson Rd	491.77-4-1	1	W Family Unit 28.40	\$28.40	1		\$15.00	\$90.57	\$26.64	WD01	WD01	
Toohy	Daniel	20 Mitchell Ln	480.-2-12.20	1	W Family Unit 28.40	\$28.40		1	\$0.00	\$90.57	\$26.64	None	WD22	Assigned per committee
Town Of Tupper Lake		105 Big Wolf	480.11-1-13	1	Municipal Park	\$0.00	1		\$178.47	\$90.57	\$178.47	WD17 Other	WD17 Other	
Town Of Tupper Lake		3 Pine St	480.-5-12	1	W Garage/Private 28.40	\$28.40		1	\$0.00	\$90.57	\$26.64	None	WD13	Assigned per committee
Town Of Tupper Lake		113 Lake Simond Rd	500.-4-11	1	W Family Unit 28.40	\$28.40	1		\$20.00	\$90.57	\$26.64	WD09	WD09	Town assigns 1 unit to parcel 500.-4-11
Town Of Tupper Lake		113 Lake Simond Rd	500.-4-11	1	W Motels/Unit 7.80	\$7.80	0		\$0.00	\$0.00	\$0.00	WD09	WD09	Town assigns 1 unit to parcel 500.-4-11
Town Of Tupper Lake		Maddox Ln	510.-1-22.200	0	Residential Vacant Land	\$0.00	1		\$220.75	\$90.57	\$220.75	WD07	WD07	
Town Of Tupper Lake		144 South Little Wolf	510.-1-65	1	W Garage/Private 28.40	\$28.40	0		\$0.00	\$0.00	\$0.00	WD03	WD03	Town assigns 3 units to parcel 510.-1-65
Town Of Tupper Lake		52 South Little Wolf	510.-1-65	1	W Motels/Unit 7.80	\$7.80	0		\$0.00	\$0.00	\$0.00	WD03	WD03	Town assigns 3 units to parcel 510.-1-65
Town Of Tupper Lake		144 South Little Wolf	510.-1-65	1	W Restaurant/Bar 78.00	\$78.00	3		\$287.61	\$271.71	\$79.92	WD03	WD03	Town assigns 3 units to parcel 510.-1-65
Town Of Tupper Lake		827 Tamarac Dr	510.-3-27	0	Water Supply	\$0.00	1		\$95.87	\$90.57	\$26.64	WD03	WD03	
Tremblay	Joshua/Shannon	137 Stetson Rd	491.69-3-2	1	W Family Unit 28.40	\$28.40	1		\$15.00	\$90.57	\$26.64	WD01	WD01	
Tri Lake 3Hree Press Corp		Sunset Ave	491.61-1-1	0	Residential Vacant Land	\$0.00	1		\$15.00	\$90.57	\$26.64	WD01	WD01	
Tri Lakes 3Hree Press Corp		Park St	491.-6-7	0	Residential Vacant Land	\$0.00	1		\$20.00	\$90.57	\$26.64	WD11	WD11	
Tri Lakes 3Hree Press Corp		2428 State Rt 30	491.-6-8	5	W Family Unit 28.40	\$142.00	1		\$20.00	\$90.57	\$26.64	WD11	WD11	

Tupper Lake Town Water Customers

Last Name	First Name	Service Address	Tax Map #	# of Village Items	Village Description	Village Monthly Charge	Town Units	Assigned EDU's	2016 Town Annual Charge	Scenario 1 Annual Fee	Scenario 3 Annual Fee	2016 District	2017 District	Comment
Trivier	Michael	1954 State Rt 30	500.35-2-6	1	W Family Unit 28.40	\$28.40	1		\$220.75	\$90.57	\$220.75	WD07	WD07	
Trombley Sr	Allen	133 North Little Wolf Rd	480.6-1-12	1	W Family Unit 28.40	\$28.40	1		\$60.38	\$90.57	\$60.38	WD17	WD17	
Trudeau	Sally	44 Arthur St	480.-5-10	1	W Family Unit 28.40	\$28.40		1	\$0.00	\$90.57	\$26.64	None	WD18	Assigned per committee
Trudeau	Jacqueline	1986 State Rt 30	500.35-2-1.2	1	W Family Unit 28.40	\$28.40	1		\$220.75	\$90.57	\$220.75	WD07	WD07	
Tupper Lake Boat Club Llc		1715 State Route 30	500.73-1-1	0	Vacant Commercial	\$0.00	1		\$220.75	\$90.57	\$220.75	WD07	WD07	
Tupper Lake Camp Llc		1574 State Rt 30	510.-1-39	1	W Family Unit 28.40	\$28.40	1		\$220.75	\$90.57	\$220.75	WD07	WD07	
Tupper Lake Hardwood Inc		167 Pitchfork Pond Rd	480.-1-1.200	1	W Shops 28.40	\$28.40		1	\$0.00	\$90.57	\$26.64	None	WD24	Assigned per committee
Tupper Lake Hardwood Inc		143 Pitchfork Pond Rd	480.-1-1.300	1	W Family Unit 28.40	\$28.40		1	\$0.00	\$90.57	\$26.64	None	WD24	Assigned per committee
Tupper Lake Lakeview Lanes Llc		1939 State Rt 30	500.42-1-1	1	W Bowling W/Bar 67.60	\$67.60	1		\$220.75	\$90.57	\$220.75	WD07	WD07	
Urquhart	Eugene	127 North Little Wolf Rd	480.6-1-13	1	W Family Unit 28.40	\$28.40	1		\$60.38	\$90.57	\$60.38	WD17	WD17	
Vaillancourt	Gilles	161 North Little Wolf Rd	480.6-1-4	1	W Family Unit 28.40	\$28.40	1		\$60.38	\$90.57	\$60.38	WD17	WD17	
Vaillancourt	Michael	Hosley Ave	491.-7-1.230	0	Residential Vacant Land	\$0.00	1		\$15.00	\$90.57	\$26.64	WD01	WD01	
Vaillancourt	Shawn	14 Dorothy St	500.35-2-2	1	W Family Unit 28.40	\$28.40	1		\$220.75	\$90.57	\$220.75	WD07	WD07	
Valentino	Henry/Lucille	1461 State Rt 30	510.-1-17	2	W Family Unit 28.40	\$56.80	1		\$220.75	\$90.57	\$220.75	WD07	WD07	
Valerio	Leah	63 Haymeadow Rd	480.1-1-7	1	W Family Unit 28.40	\$28.40	1		\$20.00	\$90.57	\$26.64	WD08	WD08	
Varden	John	Stetson Rd	491.-7-1.160	0	Residential Vacant Land	\$0.00	1		\$15.00	\$90.57	\$26.64	WD01	WD01	
Varden	John	165 Stetson Rd	491.-7-1.300	1	W Family Unit 28.40	\$28.40	1		\$15.00	\$90.57	\$26.64	WD01	WD01	
Varden	John	Stetson Rd	491.-7-1.800	0	Residential Vacant Land	\$0.00	1		\$15.00	\$90.57	\$26.64	WD01	WD01	
Varden-Wells	Bette Lou	26 Sunset Ave	490.68-1-6	1	W Family Unit 28.40	\$28.40	1		\$15.00	\$90.57	\$26.64	WD01	WD01	
Village Of Tupper Lake	Village	54 Little Wolf	480.-3-10.200	1	Mine/Quarry	\$0.00	1		\$178.47	\$90.57	\$178.47	WD17 Other	WD17 Other	
Virostek	Susan	24 Maddox	510.-1-21	1	W Family Unit 28.40	\$28.40	1		\$220.75	\$90.57	\$220.75	WD07	WD07	
Waters	John Wesley	Tupper Long Lake Rd	510.-1-6	0	Residential Vacant Land	\$0.00	1		\$220.75	\$90.57	\$220.75	WD07	WD07	
Weaver	Candace	21 South Little Wolf Rd	480.-3-14.10	1	W Family Unit 28.40	\$28.40	1		\$60.38	\$90.57	\$60.38	WD17	WD17	
Webb	Kelly	1947 State Rt 30	500.34-1-5	1	W Family Unit 28.40	\$28.40	1		\$220.75	\$90.57	\$220.75	WD07	WD07	
Weimer	John/Maryellen	43 Lake Simond Rd	500.74-1-15	1	W Family Unit 28.40	\$28.40	1		\$20.00	\$90.57	\$26.64	WD09	WD09	
Wheeler	Charles	72 Lake Simond Rd	500.-4-10	1	W Family Unit 28.40	\$28.40	1		\$20.00	\$90.57	\$26.64	WD09	WD09	
Whelan	Richard	2 Cherry	480.1-1-52	1	W Family Unit 28.40	\$28.40	1		\$163.19	\$90.57	\$163.19	WD08-2	WD08-2	
Whitmore	Donald/Jane	1565 State Rt 30	510.-1-26	1	W Family Unit 28.40	\$28.40	1		\$220.75	\$90.57	\$220.75	WD07	WD07	
Wuessinger	Diane	149 Lake Simond Rd	500.-3-3	1	W Family Unit 28.40	\$28.40	1		\$20.00	\$90.57	\$26.64	WD09	WD09	
Wilber	David	1377 State Rt 30	509.-2-16	1	W Family Unit 28.40	\$28.40	1		\$220.75	\$90.57	\$220.75	WD07	WD07	
Wilburn	Richard/Judy	1548 State Rt 30 Unit 1	510.22-1-1	1	W Family Unit 28.40	\$28.40	1		\$220.75	\$90.57	\$220.75	WD07	WD07	
Willett	Michael	2492 State Rt 30	491.-6-24.10	1	W Family Unit 28.40	\$28.40	1		\$20.00	\$90.57	\$26.64	WD11	WD11	
Willett	James	2486 State Route 30	491.-6-24.20	1	W Family Unit 28.40	\$28.40	1		\$20.00	\$90.57	\$26.64	WD11	WD11	
Wise	Timothy	125 South Little Wolf Rd	480.-2-9.200	1	W Family Unit 28.40	\$28.40	1		\$60.38	\$90.57	\$60.38	WD17	WD17	
Yamrick	Jeanne	186 Raquette River Dr	500.27-4-6	1	W Family Unit 28.40	\$28.40	1		\$20.00	\$90.57	\$26.64	WD05	WD05	
Yaworski	Marc	55 Haymeadow Rd	480.1-1-3	1	W Family Unit 28.40	\$28.40	1		\$20.00	\$90.57	\$26.64	WD08	WD08	
Yaworski	Michael/Susan	21 Becky Ave	491.77-3-3	1	W Family Unit 28.40	\$28.40	1		\$15.00	\$90.57	\$26.64	WD01	WD01	
Yusishen	Karmann	48 South Little Wolf Rd	480.11-1-4	1	W Family Unit 28.40	\$28.40	1		\$60.38	\$90.57	\$60.38	WD17	WD17	
Zach	Gregory	28 South Little Wolf	480.11-1-7	1	W Family Unit 28.40	\$28.40	1		\$60.38	\$90.57	\$60.38	WD17	WD17	
Zach	Gregory	26 South Little Wolf Rd	480.11-1-8	1	W Family Unit 28.40	\$28.40	1		\$60.38	\$90.57	\$60.38	WD17	WD17	
Zande	Bob/Betsy	49 Bushey Ave	490.76-1-4.1	1	W Family Unit 28.40	\$28.40	1		\$15.00	\$90.57	\$26.64	WD01	WD01	
Zande	Amanda	28 Tamarac Dr	510.-1-53	1	W Family Unit 28.40	\$28.40	1		\$95.87	\$90.57	\$26.64	WD03	WD03	
Zevotek	Walter	47 North Little Wolf	480.7-1-18	0	Vacant With Improvements	\$0.00	1		\$60.38	\$90.57	\$60.38	WD17	WD17	
Zimmermann	Roland	38 South Little Wolf Rd	480.11-1-6	1	W Family Unit 28.40	\$28.40	1		\$60.38	\$90.57	\$60.38	WD17	WD17	

Tupper Lake Town Sewer Customers

Last Name	First Name	Service Address	Tax Map #	# of Village Items	Village Description	Village Monthly Charge	Town Units	Assigned EDU's	2016 Town Annual Charge	Scenario 2 Annual Fee	Scenario 4 Annual Fee	2016 District	2017 District	Comment
2008 Chapman Family Trust		22 Sunset Ave	490.68-1-4	1	S Family Unit 27.20	\$27.20	1		\$15.00	\$232.07	\$27.20	SD01	SD01	
2008 Chapman Family Trust		79 Lake Simond Rd	500.75-1-5.100	1	S Family Unit 27.20	\$27.20	1		\$419.62	\$232.07	\$419.62	SD23	SD23	
2008 Chapman Family Trust		18 Sunset	490.68-1-3	0	Residential Vacant Land	\$0.00	1		\$15.00	\$232.07	\$27.20	SD01	SD01	
5 Logan Lane Lc		5 Logan Ln	510.-5-6	1	S Family Unit 27.20	\$27.20	1		\$419.62	\$232.07	\$419.62	SD23	SD23	
Abbanat	Darren/Ginette	207 Lake Simond Rd	510.-2-3	2	S Family Unit 27.20	\$54.40	2		\$839.24	\$464.14	\$839.24	SD23	SD23	
Adami	Kellie	81 North Little Wolf Rd	480.7-1-8	1	S Family Unit 27.20	\$27.20	1		\$236.89	\$232.07	\$236.89	SD17-1	SD17-1	
Adirondac Medical Center		State Route 30	490.83-2-2	0	Rural Vacant <10	\$0.00	1		\$364.89	\$232.07	\$364.89	SD05	SD05	
Adirondack Habitat For Humanity		89 Broad St	491.61-3-5	1	S Family Unit 27.20	\$27.20	1		\$395.75	\$232.07	\$395.75	SD16	SD16	
Adirondack Medical Center		4 Stetson Rd	490.83-1-1	1	S Family Unit 27.20	\$27.20		1	\$0.00	\$232.07	\$27.20	None	SD01	Assigned by committee
Adirondack Public Observatory		178 Big Wolf Rd	480.-3-1.200	1	S Law/Other Offic 27.00	\$27.00	1		\$236.89	\$232.07	\$236.89	SD17-1	SD17-1	
Albert	Ronald/Kathy	65 Haymeadow Rd	480.1-1-15	1	S Family Unit 27.20	\$27.20	1		\$132.90	\$232.07	\$27.20	SD08-1	SD08-1	
Aldridge	Rodger	71 Haymeadow	480.1-1-18	1	S Family Unit 27.20	\$27.20	1		\$132.90	\$232.07	\$27.20	SD08-1	SD08-1	
Allen	Andrew/Sharon	145 Lake Simond Rd	500.-3-2	1	S Family Unit 27.20	\$27.20	1		\$419.62	\$232.07	\$419.62	SD23	SD23	
Allen	Betty	30 Watters Dr	501.-1-2	1	S Family Unit 27.20	\$27.20		1	\$0.00	\$232.07	\$27.20	None	SD01	Assigned by committee
Alvarez	Reinaldo	86 Little Wolf Rd	480.11-2-6	1	S Family Unit 27.20	\$27.20	1		\$434.76	\$232.07	\$434.76	SD17	SD17	
Amell	Kevin/Jan	82 Little Wolf Rd	480.11-2-7	1	S Family Unit 27.20	\$27.20	1		\$434.76	\$232.07	\$434.76	SD17	SD17	
Amell	Ronald/Katheryn	37 Haymeadow Rd	480.-1-2.300	1	S Family Unit 27.20	\$27.20		1	\$0.00	\$232.07	\$27.20	None	SD14	Assigned by committee
Amell	Keith	22 Little Wolf Rd	480.58-2-1	1	S Family Unit 27.20	\$27.20	1		\$434.76	\$232.07	\$434.76	SD17	SD17	
Amell	Roger	57 North Little Wolf Rd	480.7-1-15	1	S Family Unit 27.20	\$27.20	1		\$236.89	\$232.07	\$236.89	SD17-1	SD17-1	
Amell	Randy/Holly	308 Hosley Ave	491.-6-2.200	1	S Family Unit 27.20	\$27.20		1	\$0.00	\$232.07	\$27.20	None	SD25	Assigned by committee
Anrig	Bruce	168 Raquette River Dr	500.35-6-2	1	S Family Unit 27.20	\$27.20	1		\$364.89	\$232.07	\$364.89	SD05	SD05	
Antonelli	Laura	98 Little Wolf Rd	480.11-2-4.100	1	S Family Unit 27.20	\$27.20	1		\$434.76	\$232.07	\$434.76	SD17	SD17	
Arsenault	William	76 Haymeadow	480.1-1-46	0	Residential Vacant Land	\$0.00	1		\$334.53	\$232.07	\$334.53	SD08-2	SD08-2	
Arsenault	Penny	44 Woods Ave	491.-1-4.300	1	S Family Unit 27.20	\$27.20		1	\$0.00	\$232.07	\$27.20	None	SD20	Assigned by committee
Article Seventh Trust		1486 State Route 30	510.-1-75	0	Rural Vacant <10	\$0.00	1		\$419.62	\$232.07	\$419.62	SD23	SD23	
Auclair	Archie/Gail	43 Sunset Ave	491.61-1-8	1	S Family Unit 27.20	\$27.20	1		\$15.00	\$232.07	\$27.20	SD01	SD01	
Augustus	Shawn	53 And 55 Sunset Ave	491.69-2-4	2	S Family Unit 27.20	\$54.40	1		\$15.00	\$232.07	\$27.20	None	SD01	Added by Town in 2017
Bain	Rebecca	1736 State Route 30	500.73-2-5	1	S Family Unit 27.20	\$27.20	1		\$419.62	\$232.07	\$419.62	SD23	SD23	
Baker	Brian	51 Lincoln Dr	491.46-1-1.9	1	S Family Unit 27.20	\$27.20	1		\$15.00	\$232.07	\$27.20	SD02	SD02	
Baker	Johanna	33 Gaze Rd	511.-1-13	1	S Family Unit 27.20	\$27.20	1		\$419.62	\$232.07	\$419.62	SD23	SD23	
Bancroft	Matthew	74 Little Wolf Rd	480.11-2-10	1	S Family Unit 27.20	\$27.20	1		\$434.76	\$232.07	\$434.76	SD17	SD17	
Barber	Darrell	22 Byram Rd	500.43-1-7	0	Residential Vacant Land	\$0.00	1		\$364.89	\$232.07	\$364.89	SD05	SD05	
Barnes	Glenn	North Little Wolf Rd	480.-9-1	0	Residential Vacant Land	\$0.00	1		\$236.89	\$232.07	\$236.89	SD17-1	SD17-1	
Barrett	Patrick	93 Broad St	491.61-3-6	1	S Family Unit 27.20	\$27.20	1		\$395.75	\$232.07	\$395.75	SD16	SD16	
Bashant	Lanny	80 Little Wolf Rd	480.11-2-8.1	1	S Family Unit 27.20	\$27.20	1		\$434.76	\$232.07	\$434.76	SD17	SD17	
Bashant	Jesse	59 Little Wolf	480.11-3-2	0	Residential Vacant Land	\$0.00	1		\$434.76	\$232.07	\$434.76	SD17	SD17	
Bayer Properties Llc		35 Charland	510.-1-8	0	Vacant With Improvements	\$0.00	1		\$419.62	\$232.07	\$419.62	SD23	SD23	
Beaudette	Gary	63 Pleasant Ave	490.52-7-1	1	S Family Unit 27.20	\$27.20		1	\$0.00	\$232.07	\$27.20	None	SD21	Assigned by committee
Becker	Carol	42 Sunset Ave	490.68-2-2	1	S Family Unit 27.20	\$27.20	1		\$15.00	\$232.07	\$27.20	SD01	SD01	
Becker	David	Lake Simond Rd	511.-2-12	0	Rural Vacant <10	\$0.00	1		\$419.62	\$232.07	\$419.62	SD23	SD23	
Becker	Ann	293 Lake Simond Rd	511.-2-18.200	1	S Family Unit 27.20	\$27.20	1		\$419.62	\$232.07	\$419.62	SD23	SD23	
Bedore	Robert	37 Sunset Ave	491.61-1-7	1	S Family Unit 27.20	\$27.20	1		\$15.00	\$232.07	\$27.20	SD01	SD01	
Beline	Frank	47 Victor Ave	491.46-1-2	1	S Family Unit 27.20	\$27.20	1		\$15.00	\$232.07	\$27.20	SD04	SD04	
Bell	Dale	25 Sunset Ave	491.61-1-4	1	S Family Unit 27.20	\$27.20	1		\$15.00	\$232.07	\$27.20	SD01	SD01	
Belleville	Ronald	25 Becky Ave	491.77-3-4	1	S Family Unit 27.20	\$27.20	1		\$15.00	\$232.07	\$27.20	SD01	SD01	
Belleville	Ronald	Becky Ave	491.77-3-5	0	Residential Vacant Land	\$0.00	1		\$15.00	\$232.07	\$27.20	SD01	SD01	
Belleville	Ronald	113 Schugar	510.-1-82	0	Rural Vacant <10	\$0.00	1		\$419.62	\$232.07	\$419.62	SD23	SD23	
Belois	Diane	76 Little Wolf Rd	480.11-2-9	1	S Family Unit 27.20	\$27.20	1		\$434.76	\$232.07	\$434.76	SD17	SD17	
Bennett	William/Mary	119 North Little Wolf Rd	480.6-1-15	1	S Family Unit 27.20	\$27.20	1		\$236.89	\$232.07	\$236.89	SD17-1	SD17-1	
Bennett	Donald/Karen	62 Sunset Ave	490.76-1-4.2	1	S Family Unit 27.20	\$27.20	1		\$15.00	\$232.07	\$27.20	SD01	SD01	
Bentley	Patrick	23 Country Club Rd	510.-5-2	1	S Family Unit 27.20	\$27.20	1		\$419.62	\$232.07	\$419.62	SD23	SD23	
Benware	Elizabeth	64 Haymeadow Rd	480.1-1-59	1	S Family Unit 27.20	\$27.20	1		\$132.90	\$232.07	\$27.20	SD08-1	SD08-1	
Benware	Charles	Sunset Ave	490.76-1-6	0	Residential Vacant Land	\$0.00	1		\$15.00	\$232.07	\$27.20	SD01	SD01	
Benware	Charles	65 Bushey Ave	490.76-1-7.2	1	S Family Unit 27.20	\$27.20	1		\$15.00	\$232.07	\$27.20	SD01	SD01	
Benware	Deborah	23 Sunset Ave	491.61-1-3	1	S Family Unit 27.20	\$27.20	1		\$15.00	\$232.07	\$27.20	SD01	SD01	
Bickford	Joanne/Thomas	33 Lincoln Dr	491.46-1-17	1	S Family Unit 27.20	\$27.20	1		\$15.00	\$232.07	\$27.20	SD02	SD02	
Bielawa	Daniel	North Little Wolf Rd	480.11-2-3	0	Rural Vacant <10	\$0.00	1		\$434.76	\$232.07	\$434.76	SD17	SD17	

Tupper Lake Town Sewer Customers

Last Name	First Name	Service Address	Tax Map #	# of Village Items	Village Description	Village Monthly Charge	Town Units	Assigned EDU's	2016 Town Annual Charge	Scenario 2 Annual Fee	Scenario 4 Annual Fee	2016 District	2017 District	Comment
Big Tupper Lake Marina Llc		1674 State Route 30	500.72-1-4	0	Marina	\$0.00	1		\$419.62	\$232.07	\$419.62	SD23	SD23	
Big Tupper Lake Marina Llc		1674 State Route 30	500.72-2-1.100	0	Residential Vacant Land	\$0.00	2		\$839.24	\$464.14	\$839.24	SD23	SD23	
Big Tupper Lake Marina Llc		1674 State Rt 30	500.72-2-1.2	4	S Family Unit 27.20	\$108.80	1		\$419.62	\$232.07	\$419.62	SD23	SD23	
Bishop	Lynn	78 South Little Wolf Rd	480.10-1-9.1	1	S Family Unit 27.20	\$27.20	1		\$195.93	\$232.07	\$195.93	SD17-2	SD17-2	
Bishop	Reginald	16 Logan Ln	510.-5-10	1	S Family Unit 27.20	\$27.20	1		\$419.62	\$232.07	\$419.62	SD23	SD23	
Black	Mary/Clyde	23 Isabelle Ave	500.35-5-2	1	S Family Unit 27.20	\$27.20	1		\$364.89	\$232.07	\$364.89	SD05	SD05	
Black	Joanne	9 Hillside Dr	500.73-2-6	1	S Family Unit 27.20	\$27.20	1		\$419.62	\$232.07	\$419.62	SD23	SD23	
Blackman	Charles/Joan	70 Lake Simond Rd	500.74-2-5	1	S Family Unit 27.20	\$27.20	1		\$419.62	\$232.07	\$419.62	SD23	SD23	
Blankenship	Charles/Jan	21 Logan Ln	510.-5-8	1	S Family Unit 27.20	\$27.20	1		\$419.62	\$232.07	\$419.62	SD23	SD23	
Blodgett	Hollis	18 South Little Wolf Rd	480.11-1-10	1	S Family Unit 27.20	\$27.20	1		\$434.76	\$232.07	\$434.76	SD17	SD17	
Bombard	Jeff	4 Sugar Maple Ln	480.1-1-32	1	S Family Unit 27.20	\$27.20	1		\$334.53	\$232.07	\$334.53	SD08-2	SD08-2	
Bombard	Joseph	111 Broad	491.61-3-8	1	S Family Unit 27.20	\$27.20	1		\$395.75	\$232.07	\$395.75	SD16	SD16	
Boucher	Tammy	84 Broad	491.61-3-4	1	S Family Unit 27.20	\$27.20	1		\$395.75	\$232.07	\$395.75	SD16	SD16	
Boudreau	Joel	9 Powers Ave	480.-8-4	1	S Family Unit 27.20	\$27.20	1		\$20.00	\$232.07	\$27.20	SD15	SD15	
Boudreau	Hubert	18 Powers Ave	480.-8-6	1	S Family Unit 27.20	\$27.20	1		\$20.00	\$232.07	\$27.20	SD15	SD15	
Boudreau	Hubert	Powers Ave	480.-8-7	0	Residential Vacant Land	\$0.00	1		\$20.00	\$232.07	\$27.20	SD15	SD15	
Boudreau	Amy/Matthew	67 Pleasant Ave	490.52-7-2	1	S Family Unit 27.20	\$27.20		1	\$0.00	\$232.07	\$27.20	None	SD21	Assigned by committee
Boulanger	Alma	25 Little Wolf Rd	480.11-4-6	1	S Family Unit 27.20	\$27.20	1		\$434.76	\$232.07	\$434.76	SD17	SD17	
Bourbeau	Jean	70 Broad St	490.76-1-2	1	Senior Discount 17.2	\$17.20	1		\$15.00	\$232.07	\$27.20	SD01	SD01	
Boushie	Scott	40 Lincoln Dr	491.46-1-1.5	1	S Family Unit 27.20	\$27.20	1		\$15.00	\$232.07	\$27.20	SD02	SD02	
Bower	Daniel/Anne	75 Broad St	490.68-2-3	1	S Family Unit 27.20	\$27.20	1		\$15.00	\$232.07	\$27.20	SD01	SD01	
Bower	Daniel/Anne	268 Hosley Ave	491.-6-33.20	1	S Family Unit 27.20	\$27.20		1	\$0.00	\$232.07	\$27.20	None	SD25	Assigned by committee
Bowman	Craig	80 Haymeadow Rd	480.1-1-44	1	S Family Unit 27.20	\$27.20	1		\$334.53	\$232.07	\$334.53	SD08-2	SD08-2	
Boyea	David/Michelle	58 Haymeadow Rd	480.1-1-61	2	S Family Unit 27.20	\$54.40	1		\$132.90	\$232.07	\$27.20	SD08-1	SD08-1	
Brand	Dorothy	17 Watters Dr	491.-8-5	0	Seasonal Residence	\$0.00		1	\$0.00	\$232.07	\$27.20	None	SD01	Assigned by committee
Brandi	Scott	36 Becky Ave	501.21-1-1	1	S Family Unit 27.20	\$27.20	1		\$15.00	\$232.07	\$27.20	SD01	SD01	
Brown	Martin/Jennette	1997 State Rt 30	500.27-1-6	1	S Family Unit 27.20	\$27.20	1		\$364.89	\$232.07	\$364.89	SD05	SD05	
Brown	Christopher Michael	Raquette River Dr	500.43-2-10.400	0	Residential Vacant Land	\$0.00	1		\$364.89	\$232.07	\$364.89	SD05	SD05	
Brown	Christopher	9 Byram	500.43-2-7.100	1	S Family Unit 27.20	\$27.20	1		\$364.89	\$232.07	\$364.89	SD05	SD05	
Brown	Betsy	107 Raquette River Dr	500.43-2-8	1	S Family Unit 27.20	\$27.20	1		\$364.89	\$232.07	\$364.89	SD05	SD05	
Brown	William	417 Lake Simond Rd	511.-4-7	1	S Family Unit 27.20	\$27.20	1		\$419.62	\$232.07	\$419.62	SD23	SD23	
Brunette	Kristopher	1951 State Rt 30	500.34-1-3	1	S Family Unit 27.20	\$27.20	1		\$364.89	\$232.07	\$364.89	SD05	SD05	
Brunette	Thomas/Karen	1578 State Rt 30	510.-1-38	1	S Family Unit 27.20	\$27.20	1		\$419.62	\$232.07	\$419.62	SD23	SD23	
Brusger	Eileen	63 Raquette River Dr	500.51-1-4	1	S Family Unit 27.20	\$27.20	1		\$364.89	\$232.07	\$364.89	SD05	SD05	
Bruzgul	Gene	144 South Little Wolf Rd	480.-2-16	1	S Family Unit 27.20	\$27.20	1		\$195.93	\$232.07	\$195.93	SD17-2	SD17-2	
Bujold	Matthew	2450 State Rt 30	491.-6-14	1	S Family Unit 27.20	\$27.20		1	\$0.00	\$232.07	\$27.20	None	SD25	Assigned by committee
Bujold	Darlene	9 Isabelle Ave	500.27-3-9	1	S Family Unit 27.20	\$27.20	1		\$364.89	\$232.07	\$364.89	SD05	SD05	
Bujold	John/Jill	65 Isabelle Ave	500.35-4-1	1	S Family Unit 27.20	\$27.20	1		\$364.89	\$232.07	\$364.89	SD05	SD05	
Burger	Ronald	14 South Little Wolf Rd	480.11-1-12.2	1	S Family Unit 27.20	\$27.20	1		\$434.76	\$232.07	\$434.76	SD17	SD17	
Burns	Robert	103 Broad St	491.61-3-7	1	S Family Unit 27.20	\$27.20	1		\$395.75	\$232.07	\$395.75	SD16	SD16	
Burns	Robert	Broad St (N)	491.61-3-9	0	Residential Vacant Land	\$0.00	1		\$395.75	\$232.07	\$395.75	SD16	SD16	
Butler	Rodney	Tamarac Ave	510.-3-26	0	Rural Vacant <10	\$0.00	1		\$419.62	\$232.07	\$419.62	SD23	SD23	
Callaghan	Monique	214 Raquette River Dr	490.83-1-4	1	S Family Unit 27.20	\$27.20	1		\$364.89	\$232.07	\$364.89	SD05	SD05	
Camp On The Flow Llc		1850 State Route 30	500.58-1-1	1	S Family Unit 27.20	\$27.20	1		\$419.62	\$232.07	\$419.62	SD23	SD23	
Capuano	Lena	147 North Little Wolf Rd	480.6-1-10	1	S Family Unit 27.20	\$27.20	1		\$236.89	\$232.07	\$236.89	SD17-1	SD17-1	
Carol Ann Jones Living Trust		79 Haymeadow	480.1-1-37	1	S Family Unit 27.20	\$27.20	1		\$334.53	\$232.07	\$334.53	SD08-2	SD08-2	
Carroll	James	Margaret Ave	480.-8-11	0	Rural Vacant <10	\$0.00	1		\$20.00	\$232.07	\$27.20	SD15	SD15	
Carrow	Melanie	124 South Little Wolf Rd	480.10-1-3	1	S Family Unit 27.20	\$27.20	1		\$195.93	\$232.07	\$195.93	SD17-2	SD17-2	
Casagrain	Vaughn	54 South Little Wolf	480.11-1-3	0	Rural Vacant <10	\$0.00	1		\$434.76	\$232.07	\$434.76	SD17	SD17	
Casagrain	Mary/Vaughn	42 Little Wolf Rd	480.-3-15	1	S Family Unit 27.20	\$27.20	1		\$434.76	\$232.07	\$434.76	SD17	SD17	
Cashman	Margaret	79 North Little Wolf Rd	480.7-1-9	1	S Family Unit 27.20	\$27.20	1		\$236.89	\$232.07	\$236.89	SD17-1	SD17-1	
Castro	Cecilia	18 Lake Simond Rd	500.74-2-1	0	Kenel/Vet	\$0.00	2		\$839.24	\$464.14	\$839.24	SD23	SD23	
Chapman	Janet	State Route 30	500.27-1-2	0	Residential Vacant Land	\$0.00	1		\$364.89	\$232.07	\$364.89	SD05	SD05	
Chapman	Janet	2026 State Rt 30	500.27-3-3	1	S Family Unit 27.20	\$27.20	1		\$364.89	\$232.07	\$364.89	SD05	SD05	
Chartier	Scott	1686 State Route 30	500.72-2-2	1	S Family Unit 27.20	\$27.20	1		\$419.62	\$232.07	\$419.62	SD23	SD23	
Chartier	Zachary	1700 State Route 30	500.72-2-3	1	S Family Unit 27.20	\$27.20	1		\$419.62	\$232.07	\$419.62	SD23	SD23	
Chartier	Michael/Mary	67 Lake Simond Rd	500.74-1-14	1	S Family Unit 27.20	\$27.20	1		\$419.62	\$232.07	\$419.62	SD23	SD23	

Tupper Lake Town Sewer Customers

Last Name	First Name	Service Address	Tax Map #	# of Village Items	Village Description	Village Monthly Charge	Town Units	Assigned EDU's	2016 Town Annual Charge	Scenario 2 Annual Fee	Scenario 4 Annual Fee	2016 District	2017 District	Comment
Chojnowski	Jaroslaw	59 Lake Simond Rd	500.74-1-10	2	S Family Unit 27.20	\$54.40	2		\$839.24	\$464.14	\$839.24	SD23	SD23	
Christy	Mary	117 North Little Wolf Rd	480.6-1-16	1	S Family Unit 27.20	\$27.20	1		\$236.89	\$232.07	\$236.89	SD17-1	SD17-1	
Churco	Dustin	62 Lake Simond Rd	500.-4-9.100	1	S Family Unit 27.20	\$27.20	1		\$419.62	\$232.07	\$419.62	SD23	SD23	
Clark	Natalie	24 South Little Wolf Rd	480.11-1-9	1	S Family Unit 27.20	\$27.20	1		\$434.76	\$232.07	\$434.76	SD17	SD17	
Clark	Lizbeth	65 South Little Wolf Rd	480.-3-14.40	1	S Family Unit 27.20	\$27.20	1		\$434.76	\$232.07	\$434.76	SD17	SD17	
Clark	Richard	40 Raquette River Dr	500.50-1-4.1	1	S Family Unit 27.20	\$27.20	1		\$364.89	\$232.07	\$364.89	SD05	SD05	
Clearwater	Hugo	Robinwood Ln	510.-3-21	0	Rural Vacant <10	\$0.00	1		\$419.62	\$232.07	\$419.62	SD23	SD23	
Clement	Leonard	106 Broad St	491.61-3-13	1	S Family Unit 27.20	\$27.20	1		\$395.75	\$232.07	\$395.75	SD16	SD16	
Cochran	Harry	54 Lake Simond Rd	500.-4-8.300	1	S Family Unit 27.20	\$27.20	1		\$419.62	\$232.07	\$419.62	SD23	SD23	
Collier	Robert	21 Labarge Ln	511.-1-6	1	S Family Unit 27.20	\$27.20	1		\$419.62	\$232.07	\$419.62	SD23	SD23	
Comtois	Robert	14 Littlefield Rd	511.-3-5	1	S Family Unit 27.20	\$27.20	1		\$419.62	\$232.07	\$419.62	SD23	SD23	
Conlon	Brandy	2434 State Rt 30	491.-6-10	1	S Family Unit 27.20	\$27.20		1	\$0.00	\$232.07	\$27.20	None	SD25	Assigned by committee
Connor	Matthew	24 Dorothy St	500.35-2-3	4	S Family Unit 27.20	\$108.80	2		\$729.78	\$464.14	\$729.78	SD05	SD05	
Connors	Vincent/Janice	12 South Little Wolf Rd	480.11-1-12.1	1	S Family Unit 27.20	\$27.20	1		\$434.76	\$232.07	\$434.76	SD17	SD17	
Conover	Robert/Carol	82 Broad St	491.61-3-3	1	S Family Unit 27.20	\$27.20	1		\$395.75	\$232.07	\$395.75	SD16	SD16	
Converse	Hyla	34 Watters Dr	501.-1-3	1	S Family Unit 27.20	\$27.20		1	\$0.00	\$232.07	\$27.20	None	SD01	Assigned by committee
Cook	Brent	43 Woods Ave	491.-1-4.400	1	S Family Unit 27.20	\$27.20		1	\$0.00	\$232.07	\$27.20	None	SD20	Assigned by committee
Corrow	Rita	26 Little Wolf Rd	480.11-4-4	1	Senior Discount 17.2	\$17.20	1		\$434.76	\$232.07	\$434.76	SD17	SD17	
Corrow	Douglas/Juli	38 Sunset Ave	490.68-1-9	1	S Family Unit 27.20	\$27.20	1		\$15.00	\$232.07	\$27.20	SD01	SD01	
Cote	Linda	255 Lake Simond Rd	511.-1-4	1	S Family Unit 27.20	\$27.20	1		\$419.62	\$232.07	\$419.62	SD23	SD23	
Counter	Carolee	120 McLaughlin Ave	490.52-8-1	1	S Family Unit 27.20	\$27.20		1	\$0.00	\$232.07	\$27.20	None	SD21	Assigned by committee
County Club Estates Inc.		Robinwood Ln	510.-3-20	0	Residential Vacant Land	\$0.00	1		\$419.62	\$232.07	\$419.62	SD23	SD23	
Cowett	Anne	State Route 30	510.-1-46	0	Rural Vacant <10	\$0.00	1		\$419.62	\$232.07	\$419.62	SD23	SD23	
Crary	Doug	87 North Little Wolf Rd	480.7-1-6	1	S Family Unit 27.20	\$27.20	1		\$236.89	\$232.07	\$236.89	SD17-1	SD17-1	
Cre Jv Mixed Fifteen Branch Holding		314 Hosley Ave	491.-6-4	1	S Law/Other Offic 27.00	\$27.00		1	\$0.00	\$232.07	\$27.20	None	SD25	Assigned by committee
Cronin Jr	Russell	157 Lake Simond Rd	500.-3-4	2	S Family Unit 27.20	\$54.40	1		\$419.62	\$232.07	\$419.62	SD23	SD23	
Cronk	Raymond	78 Raquette River	500.43-3-2	1	S Family Unit 27.20	\$27.20	1		\$364.89	\$232.07	\$364.89	SD05	SD05	
Crosby	Whitney	30 Stetson Rd	490.84-1-3	1	S Family Unit 27.20	\$27.20		1	\$0.00	\$232.07	\$27.20	None	SD01	Assigned by committee
Crubagh	Rodger/Jean	55 Bushey Ave	490.76-1-5.1	1	S Family Unit 27.20	\$27.20	1		\$15.00	\$232.07	\$27.20	SD01	SD01	
Csaszar	Herbert/Marilyn	1552 State Rt 30	510.22-1-7	1	S Family Unit 27.20	\$27.20	1		\$419.62	\$232.07	\$419.62	SD23	SD23	
Cummings	John	16 South Little Wolf Rd	480.11-1-11	1	S Family Unit 27.20	\$27.20	1		\$434.76	\$232.07	\$434.76	SD17	SD17	
Curry	John	59 Bushey Ave	490.76-1-5.4	1	S Family Unit 27.20	\$27.20	1		\$15.00	\$232.07	\$27.20	SD01	SD01	
Cuttaia	Christian	79 Stetson Rd	490.84-2-1	1	S Family Unit 27.20	\$27.20	1		\$15.00	\$232.07	\$27.20	SD01	SD01	
Daniels	Helen	29 Little Wolf Rd	480.11-4-7	1	Senior Discount 17.2	\$17.20	1		\$434.76	\$232.07	\$434.76	SD17	SD17	
Dattola	Rick/Lisa	66 Haymeadow Rd	480.1-1-57	1	S Family Unit 27.20	\$27.20	1		\$132.90	\$232.07	\$27.20	SD08-1	SD08-1	
Dattola	Dominic	53 Byram Rd	500.43-1-6.2	1	S Family Unit 27.20	\$27.20	1		\$364.89	\$232.07	\$364.89	SD05	SD05	
Dattola	James	State Route 30	510.-1-24.100	0	Rural Vacant <10	\$0.00	1		\$419.62	\$232.07	\$419.62	SD23	SD23	
Dattola	James	Tamarac Ave	510.-1-59.200	0	Rural Vacant <10	\$0.00	1		\$419.62	\$232.07	\$419.62	SD23	SD23	
Dattola	James	Schugar Ln	510.-1-85	0	Rural Vacant <10	\$0.00	1		\$419.62	\$232.07	\$419.62	SD23	SD23	
Davison	Wayne	Sugar Maple Ln	480.1-1-27	0	Residential Vacant Land	\$0.00	1		\$334.53	\$232.07	\$334.53	SD08-2	SD08-2	
Davison	Wayne	Sugar Maple Ln	480.1-1-33	0	Residential Vacant Land	\$0.00	1		\$334.53	\$232.07	\$334.53	SD08-2	SD08-2	
Day	Courtney	24 Becky Ave	491.77-4-8	1	S Family Unit 27.20	\$27.20	1		\$15.00	\$232.07	\$27.20	SD01	SD01	
Day	Elliot	21 Robinwood Ln	510.-3-16	1	S Family Unit 27.20	\$27.20	1		\$419.62	\$232.07	\$419.62	SD23	SD23	
Dayproperties Llc		Robinwood Ln	510.-3-17	0	Rural Vacant <10	\$0.00	1		\$419.62	\$232.07	\$419.62	SD23	SD23	
Decheine	Glenn	20 Byram	500.43-1-4	1	S Family Unit 27.20	\$27.20	1		\$364.89	\$232.07	\$364.89	SD05	SD05	
Dechene	Dennis	100 Stetson Rd	491.77-4-2	1	S Family Unit 27.20	\$27.20	1		\$15.00	\$232.07	\$27.20	SD01	SD01	
Dechene	William	9 Larkin Ave	491.77-4-3.2	1	S Family Unit 27.20	\$27.20	1		\$15.00	\$232.07	\$27.20	SD01	SD01	
Dechene	Michael/Diane	195 Raquette River Dr	500.27-3-4	1	S Family Unit 27.20	\$27.20	1		\$364.89	\$232.07	\$364.89	SD05	SD05	
Degarmo	Adam	21 Gaze Rd	511.-1-11	1	S Family Unit 27.20	\$27.20	1		\$419.62	\$232.07	\$419.62	SD23	SD23	
Degrace	Robert/Nancy	29 Victor Ave	491.46-1-14	1	S Family Unit 27.20	\$27.20	1		\$15.00	\$232.07	\$27.20	SD04	SD04	
Delair	Allen	95 North Little Wolf Rd	480.7-1-5	1	S Family Unit 27.20	\$27.20	1		\$236.89	\$232.07	\$236.89	SD17-1	SD17-1	
Delair	Karla Garrelts	1636 State Route 30	500.79-2-3	1	S Family Unit 27.20	\$27.20	1		\$419.62	\$232.07	\$419.62	SD23	SD23	
Delehanty	John	14 Hillside Dr	500.73-2-7	1	S Family Unit 27.20	\$27.20	1		\$419.62	\$232.07	\$419.62	SD23	SD23	
Delehanty	John/Sue	363 Lake Simond Rd	511.-3-6	1	S Family Unit 27.20	\$27.20	1		\$419.62	\$232.07	\$419.62	SD23	SD23	
Denis	Charles	68 Broad St	490.76-1-1	1	S Family Unit 27.20	\$27.20	1		\$15.00	\$232.07	\$27.20	SD01	SD01	
Denis	Diane	110 Broad St	491.61-3-12	1	S Family Unit 27.20	\$27.20	1		\$395.75	\$232.07	\$395.75	SD16	SD16	
Denit	Jeffery	161 Lake Simond Rd	500.-3-5	1	S Family Unit 27.20	\$27.20	1		\$419.62	\$232.07	\$419.62	SD23	SD23	

Tupper Lake Town Sewer Customers

Last Name	First Name	Service Address	Tax Map #	# of Village Items	Village Description	Village Monthly Charge	Town Units	Assigned EDU's	2016 Town Annual Charge	Scenario 2 Annual Fee	Scenario 4 Annual Fee	2016 District	2017 District	Comment
Desacia	Colin	22 Robinwood	510.-3-22	0	Rural Vacant <10	\$0.00	1		\$419.62	\$232.07	\$419.62	SD23	SD23	
Desmarais	Tammy	4 White Pine	480.1-1-13	1	S Family Unit 27.20	\$27.20	1		\$132.90	\$232.07	\$27.20	SD08-1	SD08-1	
Desmarais	Terry	145 Stetson Rd	491.69-3-4	1	S Family Unit 27.20	\$27.20	1		\$15.00	\$232.07	\$27.20	SD01	SD01	
Desrosiers	Fernand	23 Little Wolf Rd	480.11-4-5	1	S Family Unit 27.20	\$27.20	1		\$434.76	\$232.07	\$434.76	SD17	SD17	
Deutsch	Gail	118 South Little Wolf	480.10-1-4	1	S Family Unit 27.20	\$27.20	1		\$195.93	\$232.07	\$195.93	SD17-2	SD17-2	
Deutsch	Gail	122 South Little Wolf Rd	480.10-1-5	5	S Family Unit 27.20	\$136.00	1		\$195.93	\$232.07	\$195.93	SD17-2	SD17-2	
Devirgeles	Phyllis	417 Lake Simond Rd	511.-4-8	1	S Family Unit 27.20	\$27.20	1		\$419.62	\$232.07	\$419.62	SD23	SD23	
Dewyea	Chris	85 Haymeadow Rd	480.1-1-40	1	S Family Unit 27.20	\$27.20	1		\$334.53	\$232.07	\$334.53	SD08-2	SD08-2	
Dewyea	Mark	15 Little Wolf Rd	480.58-1-1	1	S Family Unit 27.20	\$27.20	1		\$434.76	\$232.07	\$434.76	SD17	SD17	
Dewyea	David	114 Broad St	491.61-3-11	1	S Family Unit 27.20	\$27.20	1		\$395.75	\$232.07	\$395.75	SD16	SD16	
Dickerson	Nathaniel	Gaze Rd	511.-2-1	0	Rural Vacant <10	\$0.00	1		\$419.62	\$232.07	\$419.62	SD23	SD23	
Don Dew Enterprises Llc		1472 State Route 30	510.-1-78.200	11	S Motels/Unit 5.85	\$64.35	3		\$1,258.86	\$696.21	\$1,258.86	SD23	SD23	
Donah	Donald	1467 State Route 30	510.-1-18.300	1	S Family Unit 27.20	\$27.20	1		\$419.62	\$232.07	\$419.62	SD23	SD23	
Donah	Donald/Jean	2 Logan Ln	510.-5-12.200	1	S Family Unit 27.20	\$27.20	1		\$419.62	\$232.07	\$419.62	SD23	SD23	
Donnelly	Edward/Donna	39 Lake Simond Rd	500.74-1-6	1	S Family Unit 27.20	\$27.20	1		\$419.62	\$232.07	\$419.62	SD23	SD23	
D'Onofrio	Rocco	8 Hillside Dr	500.73-2-8	1	S Family Unit 27.20	\$27.20	1		\$419.62	\$232.07	\$419.62	SD23	SD23	
Dougherty	Richard/Karen	103 Lake Simond Rd	500.75-1-10	1	S Family Unit 27.20	\$27.20	1		\$419.62	\$232.07	\$419.62	SD23	SD23	
Druzba	Patricia	165 North Little Wolf Rd	480.6-1-3	1	S Family Unit 27.20	\$27.20	1		\$236.89	\$232.07	\$236.89	SD17-1	SD17-1	
Duhaime	Erica	70 Sunset Ave	491.69-6-2	1	S Family Unit 27.20	\$27.20	1		\$15.00	\$232.07	\$27.20	SD01	SD01	
Dukett	James	251 Hosley Ave	491.-7-1.500	1	S Family Unit 22.00	\$22.00	1		\$15.00	\$232.07	\$27.20	SD01	SD01	
Durfey	Lance	Lincoln Dr	491.46-1-15	0	Vacant With Improvements	\$0.00	1		\$15.00	\$232.07	\$27.20	SD02	SD02	
Dwyer	James	83 Haymeadow Rd	480.1-1-39	1	S Family Unit 27.20	\$27.20	1		\$334.53	\$232.07	\$334.53	SD08-2	SD08-2	
Dwyer	Robert	423 Lake Simond Rd	511.-4-9	1	S Family Unit 27.20	\$27.20	1		\$419.62	\$232.07	\$419.62	SD23	SD23	
Dziegielewski	Anna	38 Powers Ave	480.-8-8	1	S Family Unit 27.20	\$27.20	1		\$20.00	\$232.07	\$27.20	SD15	SD15	
Echols	Sean	South Little Wolf Rd	480.-2-13	0	Residential Vacant Land	\$0.00	1		\$195.93	\$232.07	\$195.93	SD17-2	SD17-2	
Facteau	James/Kelly	144 South Little Wolf Rd	480.-2-14	1	S Family Unit 27.20	\$27.20	1		\$195.93	\$232.07	\$195.93	SD17-2	SD17-2	
Facteau	Patrick	33 Becky Ave	491.77-3-6	1	S Family Unit 27.20	\$27.20	1		\$15.00	\$232.07	\$27.20	SD01	SD01	
Farkas	Cathy/Michael	1982 State Rt 30	500.35-2-11	1	S Family Unit 27.20	\$27.20	1		\$364.89	\$232.07	\$364.89	SD05	SD05	
Fee	Thomas/Cheryl	51 Haymeadow Rd	480.1-1-1	1	S Family Unit 27.20	\$27.20	1		\$132.90	\$232.07	\$27.20	SD08-1	SD08-1	
Fee	Diane	117 Stetson Rd	491.77-2-5	1	S Family Unit 27.20	\$27.20	1		\$15.00	\$232.07	\$27.20	SD01	SD01	
Feilchenfeld	Natalie	403 Lake Simond Rd	511.-4-5	1	S Family Unit 27.20	\$27.20	1		\$419.62	\$232.07	\$419.62	SD23	SD23	
Fello	Jean	85 Raquette River	500.43-2-3	1	S Family Unit 27.20	\$27.20	1		\$364.89	\$232.07	\$364.89	SD05	SD05	
Fields	Michael/Theresa	107 North Little Wolf Rd	480.7-1-2	1	S Family Unit 27.20	\$27.20	1		\$236.89	\$232.07	\$236.89	SD17-1	SD17-1	
Fillette	Patrick	12 Eagle Dr	510.-5-4	1	S Family Unit 27.20	\$27.20	1		\$419.62	\$232.07	\$419.62	SD23	SD23	
Filsinger	David	88 Tamarac Dr	510.-3-11	1	S Family Unit 27.20	\$27.20	1		\$419.62	\$232.07	\$419.62	SD23	SD23	
Fitzgerald	L	82 Raquette River Dr	500.43-3-4	2	S Family Unit 27.20	\$54.40	1		\$364.89	\$232.07	\$364.89	SD05	SD05	
Fitzpatrick	John	120 Broad St	491.61-3-10	1	S Family Unit 27.20	\$27.20	1		\$395.75	\$232.07	\$395.75	SD16	SD16	
Fletcher	Earl	14 Sunset	490.68-1-2	0	Residential Vacant Land	\$0.00	1		\$15.00	\$232.07	\$27.20	SD01	SD01	
Fletcher	Edgar	1624 State Route 30	500.79-1-1	1	S Family Unit 27.20	\$27.20	1		\$419.62	\$232.07	\$419.62	SD23	SD23	
Fletcher	Gerald M & Tracy	16 Robinwood Ln	510.-3-24	1	S Family Unit 27.20	\$27.20	1		\$419.62	\$232.07	\$419.62	SD23	SD23	
Foltz	Shirley	33 Lake Simond	500.74-1-4	1	S Family Unit 27.20	\$27.20	1		\$419.62	\$232.07	\$419.62	SD23	SD23	
Foote	Wayne/Nancy	9 Becky Ave	491.77-3-9	1	S Family Unit 27.20	\$27.20	1		\$15.00	\$232.07	\$27.20	SD01	SD01	
Fortier	Yvon/Cathy	45 Fuller Ave	480.10-2-5	1	S Family Unit 27.20	\$27.20	1		\$195.93	\$232.07	\$195.93	SD17-2	SD17-2	
Fortier	Edward	Broad St	491.61-3-58.100	0	Residential Vacant Land	\$0.00	0		\$0.00	\$0.00	\$0.00	None	SD16	Added by Town in 2017 through subdivision
Fortier	Edward	Stetson Rd	491.-7-1.210	0	Residential Vacant Land	\$0.00	1		\$15.00	\$232.07	\$27.20	SD01	SD01	
Fortier	Michelle	27 Tamarac Dr	510.-1-60	1	S Family Unit 27.20	\$27.20	1		\$419.62	\$232.07	\$419.62	SD23	SD23	
Fortino	David	19 Sunset Ave	491.61-1-2.2	1	S Family Unit 27.20	\$27.20	1		\$15.00	\$232.07	\$27.20	SD01	SD01	
Fortune	Andre	36 Lake Simond Rd	500.-4-7.100	1	S Family Unit 27.20	\$27.20	1		\$419.62	\$232.07	\$419.62	SD23	SD23	
Fortune	Andre	30 Lake Simond Rd	500.-4-7.200	1	S Family Unit 27.20	\$27.20	1		\$419.62	\$232.07	\$419.62	SD23	SD23	
Foti	Maureen	2008 State Rt 30	500.27-3-10	2	S Family Unit 27.20	\$54.40	2		\$729.78	\$464.14	\$729.78	SD05	SD05	
Fox	Gifford	75 Haymeadow	480.1-1-35	1	S Family Unit 27.20	\$27.20	1		\$334.53	\$232.07	\$334.53	SD08-2	SD08-2	
Frach	Doris	1548 State Rt 30	510.22-1-3	1	S Family Unit 27.20	\$27.20	1		\$419.62	\$232.07	\$419.62	SD23	SD23	
Francis	Irene/Dewreathe	140 South Little Wolf Rd	480.-2-10	1	S Family Unit 27.20	\$27.20	1		\$195.93	\$232.07	\$195.93	SD17-2	SD17-2	
Franklin County Ida		Kildare Rd W	469.-1-5.100	0	Vacant Industrial	\$0.00		1	\$0.00	\$232.07	\$27.20	None	SD24	Assigned by committee
Franklin County Ida		Pitchfork Pond Rd	480.-1-1.400	0	Vacant Industrial	\$0.00		1	\$0.00	\$232.07	\$27.20	None	SD24	Assigned by committee
Frenette	James / Hope	174 Raquette River Dr	500.27-4-8	1	S Family Unit 27.20	\$27.20	1		\$364.89	\$232.07	\$364.89	SD05	SD05	
Frenette	Robert	1754 State Route 30	500.-4-4	1	S Family Unit 27.20	\$27.20	1		\$419.62	\$232.07	\$419.62	SD23	SD23	

Tupper Lake Town Sewer Customers

Last Name	First Name	Service Address	Tax Map #	# of Village Items	Village Description	Village Monthly Charge	Town Units	Assigned EDU's	2016 Town Annual Charge	Scenario 2 Annual Fee	Scenario 4 Annual Fee	2016 District	2017 District	Comment
Frenette	Mary	116 Raquette River Dr	500.44-1-1	1	S Family Unit 27.20	\$27.20	1		\$364.89	\$232.07	\$364.89	SD05	SD05	
Frenette	James/Hope	287 Lake Simond Rd	511.-2-18.100	1	S Family Unit 27.20	\$27.20	1		\$419.62	\$232.07	\$419.62	SD23	SD23	
Frenette	James / Hope	31 Littlefield Rd	511.-2-6	1	S Family Unit 27.20	\$27.20	1		\$419.62	\$232.07	\$419.62	SD23	SD23	
Friend	Vernon/Sandra	45 Lincoln Dr	491.46-1-1.6	1	S Family Unit 27.20	\$27.20	1		\$15.00	\$232.07	\$27.20	SD02	SD02	
Furnia	Steven	34 Balsam	480.-2-7	0	Vacant With Improvements	\$0.00		1	\$0.00	\$232.07	\$27.20	None	SD06	Assigned by committee
Gachowski	Barb/Gregory	117 Raquette River Dr	500.43-2-6	1	S Family Unit 27.20	\$27.20	1		\$364.89	\$232.07	\$364.89	SD05	SD05	
Gadway	Amy/Joseph	32 Little Wolf Rd	480.11-4-2	1	S Family Unit 27.20	\$27.20	1		\$434.76	\$232.07	\$434.76	SD17	SD17	
Gaff	Lindalee/Robert	36 Sunset Ave	490.68-1-8	1	S Family Unit 27.20	\$27.20	1		\$15.00	\$232.07	\$27.20	SD01	SD01	
Gaff	Paul	30 Woods Ave	491.-1-4.200	1	S Family Unit 27.20	\$27.20		1	\$0.00	\$232.07	\$27.20	None	SD20	Assigned by committee
Gagnier	Kirk	29 Byram Rd	500.43-2-10.200	1	S Family Unit 27.20	\$27.20	1		\$364.89	\$232.07	\$364.89	SD05	SD05	
Gagnier	Kirk	Byram Rd	500.43-2-7.200	0	Residential Vacant Land	\$0.00	0		\$0.00	\$0.00	\$0.00	SD05	SD05	
Gagnon	Stephen/Monica	77 Tamarac Dr	510.-3-4	1	S Family Unit 27.20	\$27.20	1		\$419.62	\$232.07	\$419.62	SD23	SD23	
Gale	Eric	1675 State Route 30	500.72-1-2	1	S Family Unit 27.20	\$27.20	1		\$419.62	\$232.07	\$419.62	SD23	SD23	
Galland	Victoria	75 Charland Rd	510.-1-13	1	S Family Unit 27.20	\$27.20	1		\$419.62	\$232.07	\$419.62	SD23	SD23	
Gannon	Michele	1989 State Rt 30	500.27-1-9	1	S Family Unit 27.20	\$27.20	1		\$364.89	\$232.07	\$364.89	SD05	SD05	
Gardner	Guy	399 Lake Simond Rd	511.-4-4	1	S Family Unit 27.20	\$27.20	1		\$419.62	\$232.07	\$419.62	SD23	SD23	
Garrelts	Denis	Bushey Ave	491.77-2-1	0	Residential Vacant Land	\$0.00	1		\$15.00	\$232.07	\$27.20	SD01	SD01	
Garrelts	Linda	95 Stetson	491.77-2-2	1	S Family Unit 27.20	\$27.20	1		\$15.00	\$232.07	\$27.20	SD01	SD01	
Garrelts	Patty	1944 State Rt 30	500.42-2-1	2	S Family Unit 27.20	\$54.40	1		\$364.89	\$232.07	\$364.89	SD05	SD05	
Garrelts	Richard	State Route 30	500.80-1-1	0	Rural Vacant <10	\$0.00	1		\$419.62	\$232.07	\$419.62	SD23	SD23	
Garrelts	Richard	1583 State Route 30	510.-1-30	1	S Family Unit 27.20	\$27.20	1		\$419.62	\$232.07	\$419.62	SD23	SD23	
Garvey	Paul	92 Broad St	491.61-3-15	1	S Family Unit 27.20	\$27.20	1		\$395.75	\$232.07	\$395.75	SD16	SD16	
Gates	Frederick	74 Haymeadow Rd	480.1-1-53	1	S Family Unit 27.20	\$27.20	1		\$334.53	\$232.07	\$334.53	SD08-2	SD08-2	
Gaudet	James	41 North Little Wolf Rd	480.7-1-20	1	S Family Unit 27.20	\$27.20	1		\$236.89	\$232.07	\$236.89	SD17-1	SD17-1	
Gauvreau	Guy	Raquette River Dr	500.27-4-7	0	Residential Vacant Land	\$0.00	1		\$364.89	\$232.07	\$364.89	SD05	SD05	
Geiger	Karl/Beth Anne	37 Becky Ave	501.21-2-1	1	S Family Unit 27.20	\$27.20	1		\$15.00	\$232.07	\$27.20	SD01	SD01	
Giacovelli	Paul	149 North Little Wolf Rd	480.6-1-9	1	S Family Unit 27.20	\$27.20	1		\$236.89	\$232.07	\$236.89	SD17-1	SD17-1	
Gibson	Margaret	14 Country Club Rd	510.-5-12.100	2	S Family Unit 27.20	\$54.40	2		\$839.24	\$464.14	\$839.24	SD23	SD23	
Gilbert	Eleanor Ann	Becky Ave	501.21-1-2.100	0	Residential Vacant Land	\$0.00	1		\$15.00	\$232.07	\$27.20	SD01	SD01	
Gilbert	Eleanor	42 Becky Ave	501.21-1-2.2	1	S Family Unit 27.20	\$27.20	1		\$15.00	\$232.07	\$27.20	SD01	SD01	
Gilbertson	Steve	90 South Little Wolf Rd	480.10-1-7	1	S Family Unit 27.20	\$27.20	1		\$195.93	\$232.07	\$195.93	SD17-2	SD17-2	
Gilbertson	Steven	1683 State Route 30	500.72-1-3	1	S Family Unit 27.20	\$27.20	1		\$419.62	\$232.07	\$419.62	SD23	SD23	
Gillis	John J & Patricia	1950 State Route 30	500.35-2-5	0	Residential Vacant Land	\$0.00	1		\$364.89	\$232.07	\$364.89	SD05	SD05	
Gillis	Robert	State Route 30	500.42-2-3	0	Rural Vacant <10	\$0.00	1		\$364.89	\$232.07	\$364.89	SD05	SD05	
Gillis	Robert	Dorothy St	500.43-1-1	1	S Family Unit 27.20	\$27.20	1		\$364.89	\$232.07	\$364.89	SD05	SD05	
Gillis	Robert	21 Byram	500.43-1-5.400	0	Residential Vacant Land	\$0.00	1		\$364.89	\$232.07	\$364.89	SD05	SD05	
Gillis	Robert	49 Byram	500.43-1-6.100	0	Residential Vacant Land	\$0.00	1		\$364.89	\$232.07	\$364.89	SD05	SD05	
Gillis	Robert/Margaret	101 Raquette River Dr	500.43-2-9	1	S Family Unit 27.20	\$27.20	1		\$364.89	\$232.07	\$364.89	SD05	SD05	
Gillis	Michael/Lauren	1601 State Rt 30	510.-1-31	1	S Family Unit 27.20	\$27.20	1		\$419.62	\$232.07	\$419.62	SD23	SD23	
Gillis	Michael/Lauren	1532 State Rt 30	510.-1-45	3	S Family Unit 27.20	\$81.60	3		\$1,258.86	\$696.21	\$1,258.86	SD23	SD23	
Gillis	John/Patti	7 Country Club Rd	510.-5-1	1	S Family Unit 27.20	\$27.20	1		\$419.62	\$232.07	\$419.62	SD23	SD23	
Girouard	Adrien	Sunset Ave	491.69-6-3	0	Residential Vacant Land	\$0.00	1		\$15.00	\$232.07	\$27.20	SD01	SD01	
Glotzbach	Philip/Marie	173 Lake Simond Rd	500.-3-6	1	S Family Unit 27.20	\$27.20	1		\$419.62	\$232.07	\$419.62	SD23	SD23	
Gnann	Jacob	1462 State Rt 30	510.-1-72	1	S Family Unit 27.20	\$27.20	1		\$419.62	\$232.07	\$419.62	SD23	SD23	
Godin	Marshall/Heidi	83 Stetson Rd	491.77-1-3	1	S Family Unit 27.20	\$27.20	1		\$15.00	\$232.07	\$27.20	SD01	SD01	
Godin	Richard	355 Lake Simond Rd	511.-2-11	1	S Family Unit 27.20	\$27.20	1		\$419.62	\$232.07	\$419.62	SD23	SD23	
Goldfarb	Terry	160 North Little Wolf Rd	480.-9-3	1	S Family Unit 27.20	\$27.20	1		\$236.89	\$232.07	\$236.89	SD17-1	SD17-1	
Goldman	Gerald	86 Sunset Ave	491.77-1-1	1	S Family Unit 27.20	\$27.20	1		\$15.00	\$232.07	\$27.20	SD01	SD01	
Goodelle	Peter/Cecelia	1548 State Rt 30	510.22-1-4	1	S Family Unit 27.20	\$27.20	1		\$419.62	\$232.07	\$419.62	SD23	SD23	
Goodelle	Peter/Cecelia	1548 State Rt 30	510.22-1-5	1	S Family Unit 27.20	\$27.20	1		\$419.62	\$232.07	\$419.62	SD23	SD23	
Graymont Materials Inc		213 Pitchfork Pond Rd	469.-1-5.200	1	S Garage/Privte 27.20	\$27.20		1	\$0.00	\$232.07	\$27.20	None	SD24	Assigned by committee
Greguski	Richard	71 North Little Wolf Rd	480.7-1-11	1	S Family Unit 27.20	\$27.20	1		\$236.89	\$232.07	\$236.89	SD17-1	SD17-1	
Greguski	Constance/Roger	44 Littlefield Rd	511.-3-2	1	S Family Unit 27.20	\$27.20	1		\$419.62	\$232.07	\$419.62	SD23	SD23	
Greik	Bruce	247 Lake Simond Rd	511.-1-3	1	S Family Unit 27.20	\$27.20	1		\$419.62	\$232.07	\$419.62	SD23	SD23	
Griffin	Patrick	111 North Little Wolf Rd	480.7-1-1	1	S Family Unit 27.20	\$27.20	1		\$236.89	\$232.07	\$236.89	SD17-1	SD17-1	
Gross	David	18 Byram	500.43-1-5.200	1	S Family Unit 27.20	\$27.20	1		\$364.89	\$232.07	\$364.89	SD05	SD05	
Guiney	Richard/Ellen	52 Lincoln Dr	491.46-1-1.4	1	S Family Unit 27.20	\$27.20	1		\$15.00	\$232.07	\$27.20	SD02	SD02	

Tupper Lake Town Sewer Customers

Last Name	First Name	Service Address	Tax Map #	# of Village Items	Village Description	Village Monthly Charge	Town Units	Assigned EDU's	2016 Town Annual Charge	Scenario 2 Annual Fee	Scenario 4 Annual Fee	2016 District	2017 District	Comment
Hachey	David	32 Isabelle Ave	500.35-3-2	1	S Family Unit 27.20	\$27.20	1		\$364.89	\$232.07	\$364.89	SD05	SD05	
Haddad	Jerrier	413 Lake Simond Rd	511.-4-6	1	S Family Unit 27.20	\$27.20	1		\$419.62	\$232.07	\$419.62	SD23	SD23	
Hadrians Of Tupper Lake Llc		1548 State Rt 30	510.22-1-6	1	S Family Unit 27.20	\$27.20	1		\$419.62	\$232.07	\$419.62	SD23	SD23	
Hall	Erik	5 Powers Ave	480.-8-3	1	S Family Unit 27.20	\$27.20	1		\$20.00	\$232.07	\$27.20	SD15	SD15	
Hall	Anne Marie	1703 State Route 30	500.72-1-7	1	S Family Unit 27.20	\$27.20	1		\$419.62	\$232.07	\$419.62	SD23	SD23	
Hamilton	John	1582 State Route 30	510.-1-37	1	S Family Unit 27.20	\$27.20	2		\$839.24	\$464.14	\$839.24	SD23	SD23	
Hamilton	John	36 Hutchins Ln	510.-1-47	1	S Family Unit 27.20	\$27.20	1		\$419.62	\$232.07	\$419.62	SD23	SD23	
Harriman	George	10 Logan Ln	510.-5-11	1	S Family Unit 27.20	\$27.20	1		\$419.62	\$232.07	\$419.62	SD23	SD23	
Hauser	Charlene	110 And 112 Little Wolf Rd	480.11-2-1	2	S Family Unit 27.20	\$54.40	1		\$434.76	\$232.07	\$434.76	SD17	SD17	
Hayes	Jeremiah	196 Raquette River Dr	500.27-4-4	1	S Family Unit 27.20	\$27.20	1		\$364.89	\$232.07	\$364.89	SD05	SD05	
Heinrich	Kurt	43 Gaze Rd	511.-1-15	1	S Family Unit 27.20	\$27.20	1		\$419.62	\$232.07	\$419.62	SD23	SD23	
Helmke	John	Powers Ave	480.-8-9	0	Residential Vacant Land	\$0.00	1		\$20.00	\$232.07	\$27.20	SD15	SD15	
Helms	Robert/Diane	1646 State Rt 30	500.80-1-7.2	1	S Family Unit 27.20	\$27.20	1		\$419.62	\$232.07	\$419.62	SD23	SD23	
Herzog	George	Tamarac Ave	510.-1-59.300	0	Rural Vacant <10	\$0.00	1		\$419.62	\$232.07	\$419.62	SD23	SD23	
Higgins	Stephen/Kim	156 Raquette River Dr	500.35-6-4	1	S Family Unit 27.20	\$27.20	1		\$364.89	\$232.07	\$364.89	SD05	SD05	
Hoekstra	Beverly	1 Lake St	490.66-1-1	1	S Family Unit 27.20	\$27.20		1	\$0.00	\$232.07	\$27.20	None	SD01	Assigned by committee
Horan	Merle	159 North Little Wolf Rd	480.6-1-5	1	S Family Unit 27.20	\$27.20	1		\$236.89	\$232.07	\$236.89	SD17-1	SD17-1	
Howard	Melissa	16 Sugar Maple Ln	480.1-1-26	1	S Family Unit 27.20	\$27.20	1		\$334.53	\$232.07	\$334.53	SD08-2	SD08-2	
Hunsinger	Michael	14 Sugar Maple Ln	480.1-1-28	1	S Family Unit 27.20	\$27.20	1		\$25.00	\$232.07	\$27.20	SD08-2 Other	SD08-2 Other	
Hurteau	Terry	141 Stetson Rd	491.69-3-3	1	S Family Unit 27.20	\$27.20	1		\$15.00	\$232.07	\$27.20	SD01	SD01	
Hurteau	Guy	19 Larkin Ave	491.77-4-3.4	1	S Family Unit 27.20	\$27.20	1		\$15.00	\$232.07	\$27.20	SD01	SD01	
Husted	Shirley	1949 State Rt 30	500.34-1-4	1	S Family Unit 27.20	\$27.20	1		\$364.89	\$232.07	\$364.89	SD05	SD05	
Hutchins	Shawn	18 Little Wolf Rd	480.58-2-4	1	S Family Unit 27.20	\$27.20	1		\$434.76	\$232.07	\$434.76	SD17	SD17	
Hutchins	Darlene	10 Hutchins Ln	510.-1-44	1	S Family Unit 27.20	\$27.20	1		\$419.62	\$232.07	\$419.62	SD23	SD23	
Imlach	Alan/Patricia	69 Broad St	490.68-2-5	1	S Family Unit 27.20	\$27.20	1		\$15.00	\$232.07	\$27.20	SD01	SD01	
Infantino	Mona	172 Raquette River Dr	500.35-6-1	1	S Family Unit 27.20	\$27.20	1		\$364.89	\$232.07	\$364.89	SD05	SD05	
Jay	John	1980 State Rt 30	500.35-2-10	1	S Family Unit 27.20	\$27.20	1		\$364.89	\$232.07	\$364.89	SD05	SD05	
Jay	Vincent	389 Lake Simond Rd	511.-4-2	1	S Family Unit 27.20	\$27.20	1		\$419.62	\$232.07	\$419.62	SD23	SD23	
Jessie	Gregory	42 North Little Wolf Rd	480.7-1-19	1	S Family Unit 27.20	\$27.20	1		\$236.89	\$232.07	\$236.89	SD17-1	SD17-1	
Jessie	Leon	25 Powers Ave	480.-8-10	1	S Family Unit 27.20	\$27.20	1		\$20.00	\$232.07	\$27.20	SD15	SD15	
Johnson	Laura	31 Byram	500.43-2-10.100	1	S Family Unit 27.20	\$27.20	1		\$364.89	\$232.07	\$364.89	SD05	SD05	
Johnson	David	Raquette River Dr	500.50-1-2.100	0	Residential Vacant Land	\$0.00	1		\$364.89	\$232.07	\$364.89	SD05	SD05	
Johnson	Philip	53 Raquette River	500.51-1-1.100	1	S Family Unit 27.20	\$27.20	1		\$364.89	\$232.07	\$364.89	SD05	SD05	
Johnson	Philip	Byram Rd (End)	500.51-1-5.200	0	Residential Vacant Land	\$0.00	1		\$0.00	\$232.07	\$364.89	None	SD05	Added by Town in 2017 through subdivision
Johnson	David	55 Raquette River Dr	500.51-1-7.100	1	S Family Unit 27.20	\$27.20	1		\$0.00	\$232.07	\$364.89	None	SD05	Added by Town in 2017
Johnson	David	Raquette River Dr	500.51-1-7.200	0	Residential Vacant Land	\$0.00	0		\$0.00	\$0.00	\$0.00	None	SD05	Added by Town in 2017
Johnson	Philip	Raquette River Dr	500.51-1-7.300	0	Residential Vacant Land	\$0.00	0		\$0.00	\$0.00	\$0.00	None	SD05	Added by Town in 2017
Johnson	Philip	Raquette River Dr	500.51-1-7.400	0	Residential Vacant Land	\$0.00	0		\$0.00	\$0.00	\$0.00	None	SD05	Added by Town in 2017
Johnson	David	49 Raquette River Dr	500.51-1-7.500	1	S Family Unit 27.20	\$27.20	0		\$0.00	\$0.00	\$0.00	None	SD05	Added by Town in 2017
Jones	Caroline	146 Stetson Rd	491.-7-6	1	S Family Unit 27.20	\$27.20	1		\$15.00	\$232.07	\$27.20	SD01	SD01	
Kalenak	Patricia	144 South Little Wolf Rd	480.-2-15	1	S Family Unit 27.20	\$27.20	1		\$195.93	\$232.07	\$195.93	SD17-2	SD17-2	
Kasulke	Richard	44 Gaze Rd	511.-2-2	1	S Family Unit 27.20	\$27.20	1		\$419.62	\$232.07	\$419.62	SD23	SD23	
Keniston	Donald	56 Haymeadow Rd	480.1-1-62	1	S Family Unit 27.20	\$27.20	1		\$132.90	\$232.07	\$27.20	SD08-1	SD08-1	
Keniston	Michael	38 North Little Wolf	480.-3-1.100	0	Residential Vacant Land	\$0.00	1		\$236.89	\$232.07	\$236.89	SD17-1	SD17-1	
Kentile	Erin	66 Underwood Rd	480.-6-11	1	S Family Unit 27.20	\$27.20		1	\$0.00	\$232.07	\$27.20	None	SD26	Assigned by committee
Kessler / Four Sap Heads	Ralph	85 North Little Wolf Rd	480.7-1-7	1	S Family Unit 27.20	\$27.20	1		\$236.89	\$232.07	\$236.89	SD17-1	SD17-1	
Kiklevich	Helen	Big Wolf Rd	480.-3-2	0	Rural Vacant >10	\$0.00	1		\$236.89	\$232.07	\$236.89	SD17-1	SD17-1	
Kiklevich	Helen	77 North Little Wolf Rd	480.7-1-10	1	S Family Unit 27.20	\$27.20	1		\$236.89	\$232.07	\$236.89	SD17-1	SD17-1	
Kimpflen	Joseph	Powers Ave	480.-8-14	0	Residential Vacant Land	\$0.00	1		\$20.00	\$232.07	\$27.20	SD15	SD15	
Kimpflen	Joseph	Powers Ave	480.-8-15	0	Residential Vacant Land	\$0.00	1		\$20.00	\$232.07	\$27.20	SD15	SD15	
Kinzel	Erich	108 Schugar	510.-1-86	0	Rural Vacant <10	\$0.00	1		\$419.62	\$232.07	\$419.62	SD23	SD23	
Klossner	Tracy/Dennis	84 Haymeadow Rd	480.1-1-42	1	S Family Unit 27.20	\$27.20	1		\$334.53	\$232.07	\$334.53	SD08-2	SD08-2	
Koc	Wojciech	Tamarac Ave	510.-3-14	0	Rural Vacant <10	\$0.00	1		\$419.62	\$232.07	\$419.62	SD23	SD23	
Koch	Russell	11 Maddox Ln	510.-1-19	1	S Family Unit 27.20	\$27.20	1		\$419.62	\$232.07	\$419.62	SD23	SD23	
Koch	Gary	16 Maddox Ln	510.-1-20	1	S Family Unit 27.20	\$27.20	1		\$419.62	\$232.07	\$419.62	SD23	SD23	
Kopp	Sally	63 Sunset Ave	491.69-4-2	1	S Family Unit 27.20	\$27.20	1		\$15.00	\$232.07	\$27.20	SD01	SD01	
Kucipak	Gary	97 Lake Simond	500.75-1-9	1	S Family Unit 27.20	\$27.20	1		\$419.62	\$232.07	\$419.62	SD23	SD23	

Tupper Lake Town Sewer Customers

Last Name	First Name	Service Address	Tax Map #	# of Village Items	Village Description	Village Monthly Charge	Town Units	Assigned EDU's	2016 Town Annual Charge	Scenario 2 Annual Fee	Scenario 4 Annual Fee	2016 District	2017 District	Comment
Kucipeck	Peter	36 Isabelle Ave	500.35-3-3	1	S Family Unit 27.20	\$27.20	1		\$364.89	\$232.07	\$364.89	SD05	SD05	
Kulka	Mark	83 Broad	491.61-3-1	1	S Family Unit 27.20	\$27.20	1		\$395.75	\$232.07	\$395.75	SD16	SD16	
Labarge	Stephen	46 South Little Wolf Rd	480.11-1-5	1	Senior Discount 17.2	\$17.20	1		\$434.76	\$232.07	\$434.76	SD17	SD17	
Labarge	Emily	69 Haymeadow Rd	480.1-1-17	1	S Family Unit 27.20	\$27.20	1		\$132.90	\$232.07	\$27.20	SD08-1	SD08-1	
Labonte	Jean	State Route 30	500.27-1-1	0	Rural Vacant <10	\$0.00	1		\$364.89	\$232.07	\$364.89	SD05	SD05	
Labrake	Randolph	Haymeadow Rd	480.1-1-56	0	Residential Vacant Land	\$0.00	1		\$132.90	\$232.07	\$27.20	SD08-1	SD08-1	
Labrake	Randolph	Haymeadow Rd	480.1-1-58	0	Residential Vacant Land	\$0.00	1		\$132.90	\$232.07	\$27.20	SD08-1	SD08-1	
Labrie	Philip	Stetson Rd	491.69-4-4	0	Residential Vacant Land	\$0.00	1		\$15.00	\$232.07	\$27.20	SD01	SD01	
Labrie	Phillip	103 Stetson Rd	491.77-2-3	1	S Family Unit 27.20	\$27.20	1		\$15.00	\$232.07	\$27.20	SD01	SD01	
Laclair	Louella	80 Sunset Ave	491.69-5-3	1	S Family Unit 27.20	\$27.20	1		\$15.00	\$232.07	\$27.20	SD01	SD01	
Ladoucuer	Paul	52 South Little Wolf Rd	480.11-1-2	1	S Family Unit 27.20	\$27.20	1		\$434.76	\$232.07	\$434.76	SD17	SD17	
Ladue	Kevin	Tamarac Ave	510.-3-9	0	Rural Vacant >10	\$0.00	1		\$419.62	\$232.07	\$419.62	SD23	SD23	
Lafrance	Peggy	36 Byram Rd	500.43-1-5.3	1	S Family Unit 27.20	\$27.20	1		\$364.89	\$232.07	\$364.89	SD05	SD05	
Lagonia	Robert	128 Schugar Ln	510.-1-83	1	S Family Unit 27.20	\$27.20	1		\$419.62	\$232.07	\$419.62	SD23	SD23	
Lalonde	Joshua/Erin	82 South Little Wolf Rd	480.10-1-9.2	1	S Family Unit 27.20	\$27.20	1		\$195.93	\$232.07	\$195.93	SD17-2	SD17-2	
Lalonde	Sherman	Little Wolf Rd	480.11-2-4.2	0	Residential Vacant Land	\$0.00	0		\$0.00	\$0.00	\$0.00	SD17	SD17	
Lalonde	Sherman	Little Wolf Rd	480.-3-8	0	Residential Vacant Land	\$0.00	1		\$434.76	\$232.07	\$434.76	SD17	SD17	
Lalonde	Sherman	Little Wolf Rd	480.-3-9	0	Rural Vacant >10	\$0.00	1		\$434.76	\$232.07	\$434.76	SD17	SD17	
Lalonde	Craig	2446 State Rt 30	491.-6-13	1	S Family Unit 27.20	\$27.20		1	\$0.00	\$232.07	\$27.20	None	SD25	Assigned by committee
Lalonde	Randy	94 Stetson Rd	491.77-4-10	1	S Family Unit 27.20	\$27.20		1	\$0.00	\$232.07	\$27.20	None	SD01	Assigned by committee
Lalonde	Randy	Stetson Rd	501.-1-1.100	0	Rural Vacant >10	\$0.00	1		\$15.00	\$232.07	\$27.20	SD01	SD01	
Lalonde	Mary/Stuart	327 Lake Simond Rd	511.-2-15	1	S Family Unit 27.20	\$27.20	1		\$419.62	\$232.07	\$419.62	SD23	SD23	
Lalonde	Stuart	321 Lake Simond Rd	511.-2-16	1	S Family Unit 27.20	\$27.20	1		\$419.62	\$232.07	\$419.62	SD23	SD23	
Lalonde Jr	Sherman	92 Little Wolf Rd	480.11-2-5	1	S Family Unit 27.20	\$27.20	1		\$434.76	\$232.07	\$434.76	SD17	SD17	
Lalonde Jr	Sherman	114 Little Wolf Rd	480.-3-7	1	S Family Unit 27.20	\$27.20	1		\$434.76	\$232.07	\$434.76	SD17	SD17	
Lamare	Robert	24 Sunset Ave	490.68-1-5	1	S Family Unit 27.20	\$27.20	1		\$15.00	\$232.07	\$27.20	SD01	SD01	
Lambie	Catherine	74 South Little Wolf Rd	480.10-1-11	1	S Family Unit 27.20	\$27.20	1		\$195.93	\$232.07	\$195.93	SD17-2	SD17-2	
Lamere	Patricia	78 Broad St	491.69-2-2	1	S Family Unit 27.20	\$27.20	1		\$15.00	\$232.07	\$27.20	SD01	SD01	
Lamere	Andrea	8 Becky Ave	491.77-4-5	1	S Family Unit 27.20	\$27.20	1		\$15.00	\$232.07	\$27.20	SD01	SD01	
Lamere	Thomas/Michelle	208 Raquette River Dr	500.27-4-1	1	S Family Unit 27.20	\$27.20	1		\$364.89	\$232.07	\$364.89	SD05	SD05	
Lamere	Nicole	Robinwood Ln	510.-3-18.100	0	Rural Vacant <10	\$0.00	1		\$419.62	\$232.07	\$419.62	SD23	SD23	
Lamere	Nicole	31 Robinwood Ln	510.-3-19	1	S Family Unit 27.20	\$27.20	1		\$419.62	\$232.07	\$419.62	SD23	SD23	
Lamica	Diana	12 Little Wolf Rd	480.58-2-3	1	S Family Unit 27.20	\$27.20	1		\$434.76	\$232.07	\$434.76	SD17	SD17	
Landry	Nelson	State Route 30	500.35-2-8.100	0	Rural Vacant <10	\$0.00	1		\$364.89	\$232.07	\$364.89	SD05	SD05	
Landry	Nelson	1976 State Rt 30	500.35-2-8.200	3	S Family Unit 27.20	\$81.60	0		\$0.00	\$0.00	\$0.00	SD05	SD05	Town assigns 1 unit to parcel 500.35-2-8.200
Landry	Nelson	1970 State Rt 30	500.35-2-8.200	1	S Icecream Stand 32.00	\$32.00	0		\$0.00	\$0.00	\$0.00	SD05	SD05	Town assigns 1 unit to parcel 500.35-2-8.200
Landry	Nelson	1960 State Rt 30	500.35-2-8.200	1	S Family Unit 27.20	\$27.20	1		\$364.89	\$232.07	\$364.89	SD05	SD05	Town assigns 1 unit to parcel 500.35-2-8.200
Landry	Nelson	1970 State Rt 30	500.35-2-8.300	1	Snack Bar	\$32.00	4		\$1,459.92	\$928.28	\$1,459.92	SD05	SD05	
Landry	Gerard	9 Maddox Ln	510.-1-18.20	1	S Family Unit 27.20	\$27.20	1		\$419.62	\$232.07	\$419.62	SD23	SD23	
Lanthier	George/Clara	78 Haymeadow Rd	480.1-1-45	1	S Family Unit 27.20	\$27.20	1		\$334.53	\$232.07	\$334.53	SD08-2	SD08-2	
Lanthier	Paula	24 Boyer Ave	490.52-6-1	1	S Family Unit 27.20	\$27.20		1	\$0.00	\$232.07	\$27.20	None	SD21	Assigned by committee
Lanthier	Eric	65 Raquette River Dr	500.51-1-3	1	S Family Unit 27.20	\$27.20	1		\$364.89	\$232.07	\$364.89	SD05	SD05	
Lapierre	Wayne	10 Fifth St	480.-2-20	1	S Family Unit 27.20	\$27.20		1	\$0.00	\$232.07	\$27.20	None	SD06	Assigned by committee
Lapierre	Stephen	125 Raquette River	500.43-1-2.200	1	S Family Unit 27.20	\$27.20	1		\$364.89	\$232.07	\$364.89	SD05	SD05	
Laplant	Becky	1 Sugar Maple Ln	480.1-1-20	1	S Family Unit 27.20	\$27.20	1		\$334.53	\$232.07	\$334.53	SD08-2	SD08-2	
Laplant	Reginald	4 Spruce Cir	480.1-1-65	1	S Family Unit 27.20	\$27.20	1		\$132.90	\$232.07	\$27.20	SD08-1	SD08-1	
Laplant	Judy	2 Spruce Cir	480.1-1-66	1	S Family Unit 27.20	\$27.20	1		\$132.90	\$232.07	\$27.20	SD08-1	SD08-1	
Larabie	Shawn	42 Bradley St	480.-8-1	1	S Family Unit 27.20	\$27.20		1	\$0.00	\$232.07	\$27.20	None	SD15	Assigned by committee
Larabie	Tyler	7 Fletcher Ave	490.68-1-11	1	S Family Unit 27.20	\$27.20	1		\$15.00	\$232.07	\$27.20	SD01	SD01	
Larkin	Shawn	55 Powers	480.-8-17	1	S Family Unit 27.20	\$27.20	1		\$20.00	\$232.07	\$27.20	SD15	SD15	
Larkin	James	Hillcrest Acres	480.-8-26	0	Rural Vacant >10	\$0.00	1		\$20.00	\$232.07	\$27.20	SD15	SD15	
Larkin	Kelly	75 Lake Simond Rd	500.75-1-3	1	S Family Unit 27.20	\$27.20	2		\$839.24	\$464.14	\$839.24	SD23	SD23	
Larocque	Darren	116 McLaughlin	490.52-8-3	0	Residential Vacant Land	\$0.00	1		\$15.00	\$232.07	\$27.20	SD21	SD21	
Larocque	William	88 Raquette River Dr	500.43-3-6	1	S Family Unit 27.20	\$27.20	1		\$364.89	\$232.07	\$364.89	SD05	SD05	
Larocque	Peter	83 Charland Rd	510.-1-15	1	S Family Unit 27.20	\$27.20	1		\$419.62	\$232.07	\$419.62	SD23	SD23	
Larocque	Vila	Tupper Long Lake Rd	510.-1-74	0	Rural Vacant <10	\$0.00	1		\$419.62	\$232.07	\$419.62	SD23	SD23	
Lavalle	John	Woods Ave	491.-1-4.100	0	Rural Vacant <10	\$0.00		1	\$0.00	\$232.07	\$27.20	None	SD20	Assigned by committee

Tupper Lake Town Sewer Customers

Last Name	First Name	Service Address	Tax Map #	# of Village Items	Village Description	Village Monthly Charge	Town Units	Assigned EDU's	2016 Town Annual Charge	Scenario 2 Annual Fee	Scenario 4 Annual Fee	2016 District	2017 District	Comment
Lavalley	Lorraine	5 Becky Ave	491.77-3-8	1	S Family Unit 27.20	\$27.20	1		\$15.00	\$232.07	\$27.20	SD01	SD01	
Lavassaur	Mark	71 Sunset Ave	491.69-4-6	1	S Family Unit 27.20	\$27.20	1		\$15.00	\$232.07	\$27.20	SD01	SD01	
Laventure	Leo	55 North Little Wolf Rd	480.7-1-16	1	S Family Unit 27.20	\$27.20	1		\$236.89	\$232.07	\$236.89	SD17-1	SD17-1	
Lavigne	John	65 South Little Wolf	480.-3-14.400	0	Vacant With Improvements	\$0.00	1		\$434.76	\$232.07	\$434.76	SD17	SD17	
Lavigne	Michael	29 Sunset	491.61-1-5.100	1	S Family Unit 27.20	\$27.20	1		\$15.00	\$232.07	\$27.20	SD01	SD01	
Lavigne	Michael	Sunset Ave	491.61-1-6.100	0	Vacant With Improvements	\$0.00	1		\$15.00	\$232.07	\$27.20	SD01	SD01	
Lavigne	Michael	Sunset Ave	491.61-1-6.200	0	Residential Vacant Land	\$0.00	1		\$15.00	\$232.07	\$27.20	SD01	SD01	
Lawson	Thomas/Susan	67 Haymeadow Rd	480.1-1-16	1	S Family Unit 27.20	\$27.20	1		\$132.90	\$232.07	\$27.20	SD08-1	SD08-1	
Lawyer	Robert	10 Sugar Maple Ln	480.1-1-30	1	S Family Unit 27.20	\$27.20	1		\$334.53	\$232.07	\$334.53	SD08-2	SD08-2	
Lawyer	Robert	8 8 Sugar Maple	480.1-1-31	0	Residential Vacant Land	\$0.00	1		\$334.53	\$232.07	\$334.53	SD08-2	SD08-2	
Lawyer	Beth	1 Cherry Ln	480.1-1-47	1	S Family Unit 27.20	\$27.20	1		\$334.53	\$232.07	\$334.53	SD08-2	SD08-2	
Leblanc	Trish	24 Sugar Maple Ln	480.1-1-24	1	S Family Unit 27.20	\$27.20	1		\$334.53	\$232.07	\$334.53	SD08-2	SD08-2	
Lefebvre	Dean/Kathleen	65 Powers Ave	480.-8-18	1	S Family Unit 27.20	\$27.20	1		\$20.00	\$232.07	\$27.20	SD15	SD15	
Lemieux	Terry	86 South Little Wolf Rd	480.10-1-8	1	Senior Discount 17.2	\$17.20	1		\$195.93	\$232.07	\$195.93	SD17-2	SD17-2	
Lemieux	Joseph	135 Lake Simond Rd	500.-3-1	4	S Family Unit 27.20	\$108.80	4		\$1,678.48	\$928.28	\$1,678.48	SD23	SD23	
Lemieux	Joseph	1733 State Route 30	500.73-1-4	0	Vacant With Improvements	\$0.00	1		\$419.62	\$232.07	\$419.62	SD23	SD23	
Leonard	Wayne/Deborah	12 Isabelle Ave	500.27-2-1.2	1	S Family Unit 27.20	\$27.20	1		\$364.89	\$232.07	\$364.89	SD05	SD05	
Leroux	Rolland	70 Underwood Rd	480.-6-12	1	S Family Unit 27.20	\$27.20		1	\$0.00	\$232.07	\$27.20	None	SD26	Assigned by committee
Levesque	Gary/Paul	1973 State Rt 30	500.35-1-4.1	1	S Family Unit 27.20	\$27.20	1		\$364.89	\$232.07	\$364.89	SD05	SD05	
Levesque	Gary	61 Isabelle	500.35-4-2	1	S Family Unit 27.20	\$27.20	1		\$364.89	\$232.07	\$364.89	SD05	SD05	
Levesque	Gary	Tamarac Ave	510.-3-8	0	Rural Vacant <10	\$0.00	1		\$419.62	\$232.07	\$419.62	SD23	SD23	
Lewis	Robert	18 Brentwood Ave	491.54-2-3	1	S Family Unit 27.20	\$27.20		1	\$0.00	\$232.07	\$27.20	None	SD11	Assigned by committee
Lewis	Nathan	1664 State Rt 30	500.80-1-6	1	S Family Unit 27.20	\$27.20	1		\$419.62	\$232.07	\$419.62	SD23	SD23	
Lewis	Robert	211 Lake Simond	510.-2-2	1	S Family Unit 27.20	\$27.20	1		\$419.62	\$232.07	\$419.62	SD23	SD23	
Lewis	Robert	227 Lake Simond Rd	510.-2-4	2	S Family Unit 27.20	\$54.40	1		\$419.62	\$232.07	\$419.62	SD23	SD23	
Lewis	James	29 Gaze Rd	511.-1-12	1	S Family Unit 27.20	\$27.20	1		\$419.62	\$232.07	\$419.62	SD23	SD23	
Lines	Carol	45 Sunset Ave	491.61-1-9	1	S Family Unit 27.20	\$27.20	1		\$15.00	\$232.07	\$27.20	SD01	SD01	
Littlefield	Rita	192 Raquette River Dr	500.27-4-5	1	S Family Unit 27.20	\$27.20	1		\$364.89	\$232.07	\$364.89	SD05	SD05	
Littlefield	Owen	46 Lake Simond Rd	500.-4-8.200	1	S Family Unit 27.20	\$27.20	1		\$419.62	\$232.07	\$419.62	SD23	SD23	
Littlefield	Owen	Lake Simond Rd	500.74-2-3	0	Vacant With Improvements	\$0.00	1		\$419.62	\$232.07	\$419.62	SD23	SD23	
Littlefield	Peter	183 Lake Simond Rd	510.-2-1	1	S Family Unit 27.20	\$27.20	1		\$419.62	\$232.07	\$419.62	SD23	SD23	
Littlefield	Kevin	Lake Simond Rd	511.-2-19	0	Rural Vacant <10	\$0.00	1		\$419.62	\$232.07	\$419.62	SD23	SD23	
Littlefield	Timothy	57 Little Field Rd Lot 3	511.-2-4.100	1	S Family Unit 27.20	\$27.20	1		\$419.62	\$232.07	\$419.62	SD23	SD23	
Littlefield	Kevin	58 Little Field Rd Lot 2	511.-2-4.200	1	S Family Unit 27.20	\$27.20	1		\$419.62	\$232.07	\$419.62	SD23	SD23	
Lizotte	Scott	5 White Pine Ln	480.1-1-10	1	S Family Unit 27.20	\$27.20	1		\$132.90	\$232.07	\$27.20	SD08-1	SD08-1	
Lizotte	Jeannel	50 Haymeadow Rd	480.1-1-68	1	S Family Unit 27.20	\$27.20	1		\$132.90	\$232.07	\$27.20	SD08-1	SD08-1	
Lopresti	Maureen	2016 State Rt 30	500.27-3-11	1	S Family Unit 27.20	\$27.20	1		\$364.89	\$232.07	\$364.89	SD05	SD05	
Lyme Adirondack Forest Company		187 Big Wolf Rd	480.-3-6.100	1	S Law/Other Offic 27.00	\$27.00	1		\$434.76	\$232.07	\$434.76	SD17	SD17	
Lynch	Michael	87 South Little Wolf Rd	480.-3-14.30	1	S Family Unit 27.20	\$27.20	1		\$195.93	\$232.07	\$195.93	SD17-2	SD17-2	
Maddox	Della	13 Becky Ave	491.77-3-7	1	S Family Unit 27.20	\$27.20	1		\$15.00	\$232.07	\$27.20	SD01	SD01	
Madore	Reta	106 Stetson Rd	491.77-4-3.1	2	S Family Unit 27.20	\$54.40	1		\$15.00	\$232.07	\$27.20	SD01	SD01	
Magher	Gary	61 North Little Wolf Rd	480.7-1-14	1	S Family Unit 27.20	\$27.20	1		\$236.89	\$232.07	\$236.89	SD17-1	SD17-1	
Malerba	Vanessa Lynn	90 Country Club Rd	510.-1-51	1	S Family Unit 27.20	\$27.20	1		\$419.62	\$232.07	\$419.62	SD23	SD23	
Maltais	Anne	1985 State Rt 30	500.35-1-1	1	S Family Unit 27.20	\$27.20	1		\$364.89	\$232.07	\$364.89	SD05	SD05	
Manney	Jon	10 Stetson Rd	490.83-1-2	1	S Family Unit 27.20	\$27.20		1	\$0.00	\$232.07	\$27.20	None	SD01	Assigned by committee
Marcinkowski	Stanislaw	54 Tamarac Dr	510.-1-56	1	Senior Discount 17.2	\$17.20	1		\$419.62	\$232.07	\$419.62	SD23	SD23	
Marirea	Howard & Gail	23 Lake Simond	500.-4-6	0	Rural Vacant >10	\$0.00	1		\$419.62	\$232.07	\$419.62	SD23	SD23	
Marirea	Howard & Gail	23 Lake Simond	500.74-1-1	1	S Family Unit 27.20	\$27.20	1		\$419.62	\$232.07	\$419.62	SD23	SD23	
Maroun	Thomas/Penny	71 Broad St	490.68-2-4	1	S Family Unit 27.20	\$27.20	1		\$15.00	\$232.07	\$27.20	SD01	SD01	
Maroun	Camil	State Route 30	500.27-1-8	0	Residential Vacant Land	\$0.00	1		\$364.89	\$232.07	\$364.89	SD05	SD05	
Maroun	Ellen/Camil	183 Raquette River Dr	500.27-3-7	1	S Family Unit 27.20	\$27.20	1		\$364.89	\$232.07	\$364.89	SD05	SD05	
Maroun	Paul	204 Raquette River Dr	500.27-4-2	1	S Family Unit 27.20	\$27.20	1		\$364.89	\$232.07	\$364.89	SD05	SD05	
Marquis	Diane	1610 and 1612 State Rt 30	510.-1-33	2	S Family Unit 27.20	\$54.40	2		\$839.24	\$464.14	\$839.24	SD23	SD23	
Martin	Ronald	Howard St	490.76-1-3.200	0	Residential Vacant Land	\$0.00	1		\$15.00	\$232.07	\$27.20	SD01	SD01	
Martin	Richard/Diane	44 Lincoln Dr	491.46-1-1.3	1	S Family Unit 27.20	\$27.20	1		\$15.00	\$232.07	\$27.20	SD02	SD02	
Martin	Gilbert	Victor Ave	491.46-1-11.100	0	Vacant With Improvements	\$0.00	1		\$15.00	\$232.07	\$27.20	SD04	SD04	
Martin	Gilbert	38 Victor	491.46-1-4	0	Residential Vacant Land	\$0.00	1		\$15.00	\$232.07	\$27.20	SD04	SD04	

Tupper Lake Town Sewer Customers

Last Name	First Name	Service Address	Tax Map #	# of Village Items	Village Description	Village Monthly Charge	Town Units	Assigned EDU's	2016 Town Annual Charge	Scenario 2 Annual Fee	Scenario 4 Annual Fee	2016 District	2017 District	Comment
Martin	Gilbert	42 Victor Ave	491.46-1-5	1	S Family Unit 27.20	\$27.20	1		\$15.00	\$232.07	\$27.20	SD04	SD04	
Martin	Scott	50 Victor Ave	491.46-1-6.3	1	S Family Unit 27.20	\$27.20	1		\$15.00	\$232.07	\$27.20	SD04	SD04	
Martin	Ronald	54 Sunset Ave	491.69-1-2	1	S Family Unit 27.20	\$27.20	1		\$15.00	\$232.07	\$27.20	SD01	SD01	
Marusa	Mary Ellen	143 North Little Wolf Rd	480.6-1-11.1	1	S Family Unit 27.20	\$27.20	1		\$236.89	\$232.07	\$236.89	SD17-1	SD17-1	
Mason	Fred	17 Becky	491.77-3-2	1	S Family Unit 27.20	\$27.20	1		\$15.00	\$232.07	\$27.20	SD01	SD01	
Masters	Scott	63 North Little Wolf Rd	480.7-1-12	1	S Family Unit 27.20	\$27.20	1		\$236.89	\$232.07	\$236.89	SD17-1	SD17-1	
Mauer	Stephen	138 Raquette River	500.-2-4	1	S Family Unit 27.20	\$27.20	1		\$364.89	\$232.07	\$364.89	SD05	SD05	
Maus	Elizabeth	23 Littlefield Rd	511.-2-7	1	S Family Unit 27.20	\$27.20	1		\$419.62	\$232.07	\$419.62	SD23	SD23	
Mcarthur	Charles/Anna	5 Charland Rd	510.-1-2	1	S Family Unit 27.20	\$27.20	1		\$419.62	\$232.07	\$419.62	SD23	SD23	
Mccann	Elizabeth	45 Isabelle Ave	500.35-5-8	1	S Family Unit 27.20	\$27.20	1		\$364.89	\$232.07	\$364.89	SD05	SD05	
Mccartney	Gregory	Eagle Dr	510.-5-5	0	Rural Vacant <10	\$0.00	1		\$419.62	\$232.07	\$419.62	SD23	SD23	
Mccartney	James/Judy	19 Logan Ln	510.-5-7	1	S Family Unit 27.20	\$27.20	1		\$419.62	\$232.07	\$419.62	SD23	SD23	
Mcclintock	William	30 Tamarac	510.-1-54	1	S Family Unit 27.20	\$27.20	1		\$419.62	\$232.07	\$419.62	SD23	SD23	
McCullouch	Charlene	100 South Little Wolf Rd	480.10-1-6	1	S Family Unit 27.20	\$27.20	1		\$195.93	\$232.07	\$195.93	SD17-2	SD17-2	
Mcfadyen	Alan	64 Lake Simond Rd	500.-4-9.200	1	S Family Unit 27.20	\$27.20	1		\$419.62	\$232.07	\$419.62	SD23	SD23	
Mcfadyen-Ostrander	Lynn	84 Tamarac Dr	510.-3-12	1	S Family Unit 27.20	\$27.20	1		\$419.62	\$232.07	\$419.62	SD23	SD23	
Mcfaul	Derick	20 Logan Ln	510.-5-9	1	S Family Unit 27.20	\$27.20	1		\$419.62	\$232.07	\$419.62	SD23	SD23	
Mcgill	Raymond	1951 State Route 30	500.34-1-2	1	S Family Unit 27.20	\$27.20	1		\$364.89	\$232.07	\$364.89	SD05	SD05	
Mcgill	Patrick	45 Charland Rd	510.-1-10	1	S Family Unit 27.20	\$27.20	1		\$419.62	\$232.07	\$419.62	SD23	SD23	
Mcgill	John	81 Charland	510.-1-14	1	S Family Unit 27.20	\$27.20	1		\$419.62	\$232.07	\$419.62	SD23	SD23	
Mcgill	Patrick	45 Charland Rd	510-1-10	1	S Family Unit 27.20	\$27.20	1		\$419.62	\$232.07	\$419.62	SD23	SD23	
Mcguire	Richard/Marjorie	157 North Little Wolf Rd	480.6-1-6	1	S Family Unit 27.20	\$27.20	1		\$236.89	\$232.07	\$236.89	SD17-1	SD17-1	
Mckeown	Michael/Sharon	13 Eagle Dr	510.-5-3	1	S Family Unit 27.20	\$27.20	1		\$419.62	\$232.07	\$419.62	SD23	SD23	
Mcmahon	Edward	81 Haymeadow	480.1-1-38	1	S Family Unit 27.20	\$27.20	1		\$334.53	\$232.07	\$334.53	SD08-2	SD08-2	
Mcnamara	Lawrence	56 Little Field Rd Lot 4	511.-2-3.100	1	S Family Unit 27.20	\$27.20	1		\$419.62	\$232.07	\$419.62	SD23	SD23	
Mcnamara	James	56 Little Field Rd Lot 5	511.-2-3.200	1	S Family Unit 27.20	\$27.20	1		\$419.62	\$232.07	\$419.62	SD23	SD23	
Meade	James	20 Robinwood Ln	510.-3-23	1	S Family Unit 27.20	\$27.20	1		\$419.62	\$232.07	\$419.62	SD23	SD23	
Mercurio	John	52 Lake Simond Rd	500.-4-8.100	1	S Family Unit 27.20	\$27.20	2		\$839.24	\$464.14	\$839.24	SD23	SD23	
Merriam	Judith	26 Littlefield Rd	511.-3-3	1	S Family Unit 27.20	\$27.20	1		\$419.62	\$232.07	\$419.62	SD23	SD23	
Merrihew	Matthew	Woods Ave	491.-1-4.500	0	Residential Vacant Land	\$0.00		1	\$0.00	\$232.07	\$27.20	None	SD20	Assigned by committee
Merrihew	Timothy	2002 State Rt 30	500.27-2-1.1	1	S Family Unit 27.20	\$27.20	1		\$364.89	\$232.07	\$364.89	SD05	SD05	
Merrihew	Michael/Tina	1650 State Rt 30	500.80-1-3	1	S Family Unit 27.20	\$27.20	1		\$419.62	\$232.07	\$419.62	SD23	SD23	
Michelfelder	William	1455 State Route 30	510.-1-16	1	S Family Unit 27.20	\$27.20	1		\$419.62	\$232.07	\$419.62	SD23	SD23	
Mikhailovsky	Yaroslav	Tamarac Ave	510.-3-5	0	Rural Vacant <10	\$0.00	1		\$419.62	\$232.07	\$419.62	SD23	SD23	
Milich	Charles	61 Lake Simond Rd	500.74-1-12	1	S Family Unit 27.20	\$27.20	1		\$419.62	\$232.07	\$419.62	SD23	SD23	
Milsark	Gary	22 Littlefield Rd	511.-3-4.200	1	S Family Unit 27.20	\$27.20	2		\$839.24	\$464.14	\$839.24	SD23	SD23	Town assigns 2 units to parcel 511.-3-4.200
Milsark	Gary	22 Littlefield Rd	511.-3-4.200	1	S Motel/Unit 8.00	\$8.00	0		\$0.00	\$0.00	\$0.00	SD23	SD23	Town assigns 2 units to parcel 511.-3-4.200
Mineau	Holly	295 Hosley Ave	491.54-2-6	1	S Family Unit 27.20	\$27.20		1	\$0.00	\$232.07	\$27.20	None	SD11	Assigned by committee
Mitchell	Paul/Laurie	62 Haymeadow Rd	480.1-1-60	1	S Family Unit 27.20	\$27.20	1		\$132.90	\$232.07	\$27.20	SD08-1	SD08-1	
Mitchell	Paul	15 Mitchell Ln	480.-2-17	1	S Family Unit 27.20	\$27.20		1	\$0.00	\$232.07	\$27.20	None	SD22	Assigned by committee
Mitchell	Paul	161 Main St	480.-6-7	1	S Garage/Privte 27.20	\$27.20		1	\$0.00	\$232.07	\$27.20	None	SD26	Assigned by committee
Mitchell	Deborah	1959 State Rt 30	500.34-2-1	1	S Family Unit 27.20	\$27.20	1		\$364.89	\$232.07	\$364.89	SD05	SD05	
Moeller	Paul/Francis	30 Becky Ave	491.77-4-9	1	S Family Unit 27.20	\$27.20	1		\$15.00	\$232.07	\$27.20	SD01	SD01	
Moeller	Mark/Susan	189 Raquette River Dr	500.27-3-5	1	S Family Unit 27.20	\$27.20	1		\$364.89	\$232.07	\$364.89	SD05	SD05	
Moeller	Mark/Susan	46 Becky Ave	501.21-1-3	1	S Family Unit 27.20	\$27.20	1		\$15.00	\$232.07	\$27.20	SD01	SD01	
Moore	John	130 South Little Wolf Rd	480.10-1-1	1	S Family Unit 27.20	\$27.20	1		\$195.93	\$232.07	\$195.93	SD17-2	SD17-2	
Morris/Suhaka	Irene	15 Tamarac Dr	510.-1-61	1	S Family Unit 27.20	\$27.20	1		\$419.62	\$232.07	\$419.62	SD23	SD23	
Morrison	Rodney	1744 State Route 30	500.-4-5	1	S Family Unit 27.20	\$27.20	1		\$419.62	\$232.07	\$419.62	SD23	SD23	
Moses	Susan	15 Littlefield Rd	511.-2-8	1	S Family Unit 27.20	\$27.20	1		\$419.62	\$232.07	\$419.62	SD23	SD23	
Nadeau	Richard/Lynn	88 Broad St	491.61-3-17	1	S Family Unit 27.20	\$27.20	1		\$395.75	\$232.07	\$395.75	SD16	SD16	
Nason	Bruce	50 Isabelle	500.35-4-3	1	S Family Unit 27.20	\$27.20	1		\$364.89	\$232.07	\$364.89	SD05	SD05	
Natural History Museum Of The Adirondack		45 Museum Dr	491.-6-31.300	0	Wild Center	metered rate is 176% x water		1	\$0.00	\$232.07	\$27.20	None	SD25	Assigned by committee
Nature Conservancy		166 Stetson Rd	501.-1-11.100	1	S Family Unit 27.20	\$27.20	1		\$0.00	\$232.07	\$27.20	None	SD01	Added by Town in 2017
Newell	Henry	71 Lake Simond Rd	500.75-1-2	1	S Family Unit 27.20	\$27.20	1		\$419.62	\$232.07	\$419.62	SD23	SD23	
Newman	Roberta	59 Sunset Ave	491.69-4-1	1	S Family Unit 27.20	\$27.20	1		\$15.00	\$232.07	\$27.20	SD01	SD01	
Nichols	Patty	6 White Pine Ln	480.1-1-12	1	S Family Unit 27.20	\$27.20	1		\$132.90	\$232.07	\$27.20	SD08-1	SD08-1	
O'Connor	Patricia	Tamarac Ave	510.-3-3	0	Residential Vacant Land	\$0.00	1		\$419.62	\$232.07	\$419.62	SD23	SD23	

Tupper Lake Town Sewer Customers

Last Name	First Name	Service Address	Tax Map #	# of Village Items	Village Description	Village Monthly Charge	Town Units	Assigned EDU's	2016 Town Annual Charge	Scenario 2 Annual Fee	Scenario 4 Annual Fee	2016 District	2017 District	Comment
Olsen	Sandra	73 Raquette River	500.43-2-1	1	S Family Unit 27.20	\$27.20	1		\$364.89	\$232.07	\$364.89	SD05	SD05	
Opwdd Sunmount Ddso		57 Haymeadow Rd	480.1-1-4	1	S Nursinghome/Per 15.20	\$15.20	1		\$132.90	\$232.07	\$27.20	SD08-1	SD08-1	
Opwdd Sunmount Ddso		57 Haymeadow Rd	480.1-1-5	1	S Family Unit 27.20	\$27.20	1		\$132.90	\$232.07	\$27.20	SD08-1	SD08-1	
Opwdd Sunmount Ddso		20 Haymeadow	480.1-1-55	1	S Family Unit 27.20	\$27.20	1		\$132.90	\$232.07	\$27.20	SD08-1	SD08-1	
Opwdd Sunmount Ddso		61 Haymeadow Rd	480.1-1-6	1	S Nursinghome/Per 15.20	\$15.20	1		\$132.90	\$232.07	\$27.20	SD08-1	SD08-1	
Opwdd Sunmount Ddso		19 Little Wolf Rd	480.-3-11	1	S Family Unit 27.20	\$27.20	1		\$434.76	\$232.07	\$434.76	SD17	SD17	
Opwdd Sunmount Ddso		2445 State Route 30	491.-2-5	0	Sunmount	metered rate is 176% x water		1	\$0.00	\$232.07	\$27.20	None	SD25	Assigned by committee
Opwdd Sunmount Ddso		1996 State Rt 30	500.27-2-3	3	S Nursinghome/Per 15.20	\$45.60	1		\$364.89	\$232.07	\$364.89	SD05	SD05	
O'Rear Jr	Henry	46 Powers Ave	480.-8-13	1	S Family Unit 27.20	\$27.20	1		\$20.00	\$232.07	\$27.20	SD15	SD15	
Ormsby	Raynie	2 Sugar Maple Ln	480.1-1-34	1	S Family Unit 27.20	\$27.20	1		\$334.53	\$232.07	\$334.53	SD08-2	SD08-2	
Ozugowski	Alicja	11 Tamarac	510.-1-55	1	S Family Unit 27.20	\$27.20	1		\$419.62	\$232.07	\$419.62	SD23	SD23	
Palmateer	Daniel	1 Charland Rd	509.-2-17	1	S Family Unit 27.20	\$27.20	1		\$419.62	\$232.07	\$419.62	SD23	SD23	Town assigns 1 unit to parcel 509.-2-17
Palmateer	Daniel	1 Charland Rd	509.-2-17	1	S Motel/Unit 8.00	\$8.00	0		\$0.00	\$0.00	\$0.00	SD23	SD23	Town assigns 1 unit to parcel 509.-2-17
Pape	Martha	19 Charland Rd	510.-1-4	1	S Family Unit 27.20	\$27.20	1		\$419.62	\$232.07	\$419.62	SD23	SD23	
Papineau	Christine	1992 State Route 30	500.35-2-1.100	1	S Family Unit 27.20	\$27.20	1		\$364.89	\$232.07	\$364.89	SD05	SD05	
Parent	Raymond	69 Bushey	490.76-1-7.100	1	S Family Unit 27.20	\$27.20	1		\$15.00	\$232.07	\$27.20	SD01	SD01	
Parent	Richard/Mary	89 Lake Simond Rd	500.75-1-11	1	S Family Unit 27.20	\$27.20	1		\$419.62	\$232.07	\$419.62	SD23	SD23	
Parker	Bradford	29 Lake Simond Rd	500.74-1-2	1	S Family Unit 27.20	\$27.20	1		\$419.62	\$232.07	\$419.62	SD23	SD23	
Parmelee	Dorothy	86 Country Club Rd	510.-1-50	1	S Family Unit 27.20	\$27.20	1		\$419.62	\$232.07	\$419.62	SD23	SD23	
Parry	Norma	1548 State Rt 30	510.22-1-2	1	Senior Discount 17.2	\$17.20	1		\$419.62	\$232.07	\$419.62	SD23	SD23	
Patak	Cary	41 Charland Rd	510.-1-9	1	S Family Unit 27.20	\$27.20	1		\$419.62	\$232.07	\$419.62	SD23	SD23	
Patinella	Kim	Robinwood Ln	510.-3-25	0	Rural Vacant <10	\$0.00	1		\$419.62	\$232.07	\$419.62	SD23	SD23	
Patnode	Matthew	1648 State Rt 30	500.80-1-7.1	1	S Family Unit 27.20	\$27.20	1		\$419.62	\$232.07	\$419.62	SD23	SD23	
Payment	Barry	35 North Little Wolf	480.7-1-21.100	0	Residential Vacant Land	\$0.00	1		\$236.89	\$232.07	\$236.89	SD17-1	SD17-1	
Payment	Barry	31 North Little Wolf Rd	480.7-1-21.200	1	S Family Unit 27.20	\$27.20	1		\$236.89	\$232.07	\$236.89	SD17-1	SD17-1	
Pbp Llc		1563 State Rt 30	510.-1-25	1	S Family Unit 27.20	\$27.20	1		\$419.62	\$232.07	\$419.62	SD23	SD23	
Peets	Paul	54 Haymeadow Rd	480.1-1-67	1	S Family Unit 27.20	\$27.20	1		\$132.90	\$232.07	\$27.20	SD08-1	SD08-1	
Peets	Richard/Carole	76 Sunset Ave	491.69-5-2	1	S Family Unit 27.20	\$27.20	1		\$15.00	\$232.07	\$27.20	SD01	SD01	
Peroza	Maynard	111 South Little Wolf Rd	480.10-3-4	1	S Family Unit 27.20	\$27.20	1		\$195.93	\$232.07	\$195.93	SD17-2	SD17-2	
Perrigo	Terrance	38 Stetson Rd	500.-2-2	1	S Family Unit 27.20	\$27.20		1	\$0.00	\$232.07	\$27.20	None	SD01	Assigned by committee
Person	Maria	51 Sunset Ave	491.69-2-1	1	S Family Unit 27.20	\$27.20	1		\$15.00	\$232.07	\$27.20	SD01	SD01	
Picerno	Mark/Michelle	67 Sunset Ave	491.69-4-3	1	S Family Unit 27.20	\$27.20	1		\$15.00	\$232.07	\$27.20	SD01	SD01	
Pickering	Roger	2 White Pine Ln	480.1-1-14	1	S Family Unit 27.20	\$27.20	1		\$132.90	\$232.07	\$27.20	SD08-1	SD08-1	
Pickering	Kevin	South Little Wolf Rd	480.-2-9.300	0	Rural Vacant <10	\$0.00	1		\$195.93	\$232.07	\$195.93	SD17-2	SD17-2	
Pickering	Terry	39 Victor Ave	491.46-1-3.1	1	S Family Unit 27.20	\$27.20	1		\$15.00	\$232.07	\$27.20	SD04	SD04	
Pickering	Leroy	Sunset Ave	491.69-4-5	0	Residential Vacant Land	\$0.00	1		\$15.00	\$232.07	\$27.20	SD01	SD01	
Pickering	Brent	14 Becky Ave	491.77-4-6	1	S Family Unit 27.20	\$27.20	1		\$15.00	\$232.07	\$27.20	SD01	SD01	
Pickering	Leroy	85 Lake Simond Rd	500.75-1-6	1	S Family Unit 27.20	\$27.20	1		\$419.62	\$232.07	\$419.62	SD23	SD23	
Planty	Raymond	12 Sugar Maple Ln	480.1-1-29	1	S Family Unit 27.20	\$27.20	1		\$334.53	\$232.07	\$334.53	SD08-2	SD08-2	
Poirier	Margaret	36 Lincoln Dr	491.46-1-1.8	1	S Family Unit 27.20	\$27.20	1		\$15.00	\$232.07	\$27.20	SD02	SD02	
Poirier	Daniel/Patti	34 Victor Ave	491.46-1-12	1	S Family Unit 27.20	\$27.20	1		\$15.00	\$232.07	\$27.20	SD04	SD04	
Poole	John/Barbara	79 Raquette River Dr	500.43-2-2	1	S Family Unit 27.20	\$27.20	1		\$364.89	\$232.07	\$364.89	SD05	SD05	
Post Jr	Robert	9 Charland Rd	510.-1-3	1	S Family Unit 27.20	\$27.20	1		\$419.62	\$232.07	\$419.62	SD23	SD23	
Potter	Steven	Sunset Ave	491.61-1-2.100	0	Residential Vacant Land	\$0.00	1		\$15.00	\$232.07	\$27.20	SD01	SD01	
Poulin	Thomas/Marsha	14 Stetson Rd	490.83-1-3	1	S Family Unit 27.20	\$27.20		1	\$0.00	\$232.07	\$27.20	None	SD01	Assigned by committee
Pratt	Joshua/Sarah	1462 State Rt 30	510.-1-78.100	1	S Family Unit 27.20	\$27.20	1		\$419.62	\$232.07	\$419.62	SD23	SD23	
Price	Michael/Shaleen	74 Broad St	491.69-1-1	1	S Family Unit 27.20	\$27.20	1		\$15.00	\$232.07	\$27.20	SD01	SD01	
Quesnel	Wayne	28 Bradley St	480.-4-7	1	S Family Unit 27.20	\$27.20		1	\$0.00	\$232.07	\$27.20	None	SD15	Assigned by committee
Quinn	Lawrence	68 South Little Wolf Rd	480.11-1-1	1	S Family Unit 27.20	\$27.20	1		\$434.76	\$232.07	\$434.76	SD17	SD17	
Quinn	David	151 North Little Wolf Rd	480.6-1-8	2	S Family Unit 27.20	\$54.40	1		\$236.89	\$232.07	\$236.89	SD17-1	SD17-1	
Quinn	Anthony/Lynn	2034 State Rt 30	500.27-3-1	1	S Family Unit 27.20	\$27.20	1		\$364.89	\$232.07	\$364.89	SD05	SD05	
Quinn	Anthony	2032 State Rt 30	500.27-3-2	1	S Family Unit 27.20	\$27.20	1		\$364.89	\$232.07	\$364.89	SD05	SD05	
Quinn	John/Rita	155 Raquette River Dr	500.35-5-6	1	S Family Unit 27.20	\$27.20	1		\$364.89	\$232.07	\$364.89	SD05	SD05	
Raido	Wrgr	1958 State Rt 30	500.35-2-7	1	S Family Unit 27.20	\$27.20	1		\$364.89	\$232.07	\$364.89	SD05	SD05	
Randall	Harry	55 Charland	510.-1-11	1	S Family Unit 27.20	\$27.20	1		\$419.62	\$232.07	\$419.62	SD23	SD23	
Raquette River Boat Club Llc		26 Raquette River Dr	500.50-1-5.100	1	S Family Unit 27.20	\$27.20	1		\$364.89	\$232.07	\$364.89	SD05	SD05	
Raquette River Boat Club Llc		12 Raquette River Dr	500.50-1-6	1	S Family Unit 27.20	\$27.20	1		\$364.89	\$232.07	\$364.89	SD05	SD05	Town assigns 1 unit to parcel 500.50-1-6

Tupper Lake Town Sewer Customers

Last Name	First Name	Service Address	Tax Map #	# of Village Items	Village Description	Village Monthly Charge	Town Units	Assigned EDU's	2016 Town Annual Charge	Scenario 2 Annual Fee	Scenario 4 Annual Fee	2016 District	2017 District	Comment
Raquette River Boat Club Llc		12 Raquette River Dr	500.50-1-6	3	S Motel/Unit 8.00	\$24.00	0		\$0.00	\$0.00	\$0.00	SD05	SD05	Town assigns 1 unit to parcel 500.50-1-6
Rauh	Stephen	2007 State Route 30	500.-6-2	1	S Family Unit 27.20	\$27.20	1		\$364.89	\$232.07	\$364.89	SD05	SD05	
Reandeau	Maria	72 Haymeadow Rd	480.1-1-54	1	S Family Unit 27.20	\$27.20	1		\$334.53	\$232.07	\$334.53	SD08-2	SD08-2	
Reandeau	Richard	North Little Wolf Rd	480.-9-4	0	Residential Vacant Land	\$0.00	1		\$236.89	\$232.07	\$236.89	SD17-1	SD17-1	
Reandeau	Richard	128 North Little Wolf Rd	480.-9-5	1	S Family Unit 27.20	\$27.20	1		\$236.89	\$232.07	\$236.89	SD17-1	SD17-1	
Red Top Inn (Maliszewski)	Jerzy/Donna	1562 State Rt 30	510.-1-41.100	2	S Family Unit 27.20	\$54.40	6		\$2,517.72	\$1,392.42	\$2,517.72	SD23	SD23	Town assigns 6 units to parcel 510.-1-41.100
Red Top Inn Llc		1562 State Rt 30	510.-1-41.100	1	S Family Unit 27.20	\$27.20	0		\$0.00	\$0.00	\$0.00	SD23	SD23	Town assigns 6 units to parcel 510.-1-41.100
Red Top Inn Llc		1562 State Rt 30	510.-1-41.100	18	S Motel/Unit 8.00	\$144.00	0		\$0.00	\$0.00	\$0.00	SD23	SD23	Town assigns 6 units to parcel 510.-1-41.100
Reed	David	139 North Little Wolf Rd	480.6-1-11.3	1	S Family Unit 27.20	\$27.20	1		\$236.89	\$232.07	\$236.89	SD17-1	SD17-1	
Reid	Bonnie	145 North Little Wolf Rd	480.6-1-11.2	1	S Family Unit 27.20	\$27.20	1		\$236.89	\$232.07	\$236.89	SD17-1	SD17-1	
Reilly	Michael	76 South Little Wolf Rd	480.10-1-10	1	S Family Unit 27.20	\$27.20	1		\$195.93	\$232.07	\$195.93	SD17-2	SD17-2	
Rich	Richard	3 Sugar Maple Ln	480.1-1-21.1	1	S Family Unit 27.20	\$27.20	1		\$334.53	\$232.07	\$334.53	SD08-2	SD08-2	
Rich	Richard	5 Sugar Maple	480.1-1-22	1	S Family Unit 27.20	\$27.20	1		\$334.53	\$232.07	\$334.53	SD08-2	SD08-2	
Richards	William	1463 State Rt 30	510.-1-18.10	1	S Family Unit 27.20	\$27.20	1		\$419.62	\$232.07	\$419.62	SD23	SD23	
Richardson	Frederick	94 Tamarac	510.-3-10	1	S Family Unit 27.20	\$27.20	1		\$419.62	\$232.07	\$419.62	SD23	SD23	
Richer	Mary	White Pine Ln	480.1-1-8	0	Residential Vacant Land	\$0.00	1		\$132.90	\$232.07	\$27.20	SD08-1	SD08-1	
Richer	Mary	3 White Pine Ln	480.1-1-9	1	S Family Unit 27.20	\$27.20	1		\$132.90	\$232.07	\$27.20	SD08-1	SD08-1	
Richer	Michael	Hosley Ave W	491.-7-1.100	0	Residential Vacant Land	\$0.00	1		\$15.00	\$232.07	\$27.20	SD01	SD01	
Richer	Michael/Eileen	161 Stetson Rd	491.-7-1.200	1	S Family Unit 27.20	\$27.20	1		\$15.00	\$232.07	\$27.20	SD01	SD01	
Richer	James/Carol	1716 State Rt 30	500.-4-2	1	S Family Unit 27.20	\$27.20	2		\$839.24	\$464.14	\$839.24	SD23	SD23	
Richer	James	Off 3 Star Rd	500.-4-3.100	0	Rural Vacant >10	\$0.00	1		\$419.62	\$232.07	\$419.62	SD23	SD23	
Richer	James	1718 State Route 30	500.73-2-1	1	S Family Unit 27.20	\$27.20	1		\$419.62	\$232.07	\$419.62	SD23	SD23	
Richer	James/Carol	1726 State Rt 30	500.73-2-3	1	S Family Unit 27.20	\$27.20	1		\$419.62	\$232.07	\$419.62	SD23	SD23	
Richer	James/Carol	55 Lake Simond Rd	500.74-1-9	1	S Family Unit 27.20	\$27.20	1		\$419.62	\$232.07	\$419.62	SD23	SD23	
Richer	Peter	93 Tamarac Dr	510.-3-7	1	S Family Unit 27.20	\$27.20	1		\$419.62	\$232.07	\$419.62	SD23	SD23	
Richmond	Stacey Ann	118 McLaughlin Ave	490.52-8-2	1	S Family Unit 27.20	\$27.20		1	\$0.00	\$232.07	\$27.20	None	SD21	Assigned by committee
Riley	Theresa	29 Lincoln Dr	491.46-1-16	1	S Family Unit 27.20	\$27.20	1		\$15.00	\$232.07	\$27.20	SD02	SD02	
Ringrose	W. Robert	76 Lake Simond Rd	500.75-1-4.100	1	S Family Unit 27.20	\$27.20	1		\$419.62	\$232.07	\$419.62	SD23	SD23	
Ringrose	Robert	233 Lake Simond Rd	511.-1-1	1	S Family Unit 27.20	\$27.20	1		\$419.62	\$232.07	\$419.62	SD23	SD23	
Rjd Of Tupper Lake Inc		1963 State Route 30	500.35-1-4.200	1	S Law/Other Offic 27.00	\$27.00	1		\$364.89	\$232.07	\$364.89	SD05	SD05	
Robert	Eric	Littlefield Rd	511.-2-5	0	Residential Vacant Land	\$0.00	1		\$419.62	\$232.07	\$419.62	SD23	SD23	
Robideau	Mary Lou	78 Little Wolf Rd	480.11-2-8.2	1	S Family Unit 27.20	\$27.20	1		\$434.76	\$232.07	\$434.76	SD17	SD17	
Robideau	Nelson	11 Fletcher Ave	490.68-1-10	1	S Family Unit 27.20	\$27.20	1		\$15.00	\$232.07	\$27.20	SD01	SD01	
Rock Bay Camps Llc		65 Charland Rd	510.-1-12	2	S Family Unit 27.20	\$54.40	2		\$839.24	\$464.14	\$839.24	SD23	SD23	
Rogers	Timothy	58 Sunset Ave	491.69-1-3	1	S Family Unit 27.20	\$27.20	1		\$15.00	\$232.07	\$27.20	SD01	SD01	
Rolley	Jason/Shannon	86 Haymeadow Rd	480.1-1-41	1	S Family Unit 27.20	\$27.20	1		\$334.53	\$232.07	\$334.53	SD08-2	SD08-2	
Rolley Jr	Curtiss	30 Little Wolf Rd	480.11-4-3	1	S Family Unit 27.20	\$27.20	1		\$434.76	\$232.07	\$434.76	SD17	SD17	
Rosen	Dena/Louis	123 North Little Wolf Rd	480.6-1-14	1	S Family Unit 27.20	\$27.20	1		\$236.89	\$232.07	\$236.89	SD17-1	SD17-1	
Rosenbaum	Edith	93 Lake Simond Rd	500.75-1-8	1	S Family Unit 27.20	\$27.20	1		\$419.62	\$232.07	\$419.62	SD23	SD23	
Ross	Jim/Linda	106 Little Wolf Rd	480.11-2-2	1	S Family Unit 27.20	\$27.20	1		\$434.76	\$232.07	\$434.76	SD17	SD17	
Ross	George	Tupper Long Lake Rd	510.-1-71	0	Rural Vacant >10	\$0.00	1		\$419.62	\$232.07	\$419.62	SD23	SD23	
Ross	George	67 Tamarac	510.-3-2	1	S Family Unit 27.20	\$27.20	2		\$839.24	\$464.14	\$839.24	SD23	SD23	
Rule	Mark	22 Brentwood Ave	491.54-2-2	2	S Family Unit 27.20	\$54.40		1	\$0.00	\$232.07	\$27.20	None	SD11	Assigned by committee
Rule	Richard	14 Brentwood Ave	491.54-2-4	1	S Family Unit 27.20	\$27.20		1	\$0.00	\$232.07	\$27.20	None	SD11	Assigned by committee
Russo	Carla	68 Sunset Ave	491.69-6-1	1	S Family Unit 27.20	\$27.20	1		\$15.00	\$232.07	\$27.20	SD01	SD01	
Sabin	James/Danielle	3 Cherry Ln	480.1-1-48	1	S Family Unit 27.20	\$27.20	1		\$334.53	\$232.07	\$334.53	SD08-2	SD08-2	
Sabin	Colleen/James	41 Lincoln Dr	491.46-1-18	1	S Family Unit 27.20	\$27.20	1		\$15.00	\$232.07	\$27.20	SD02	SD02	
Sabin	Richard	1981 State Rt 30	500.35-1-2	1	S Family Unit 27.20	\$27.20	1		\$364.89	\$232.07	\$364.89	SD05	SD05	
Sabin	Donald	1730 State Route 30	500.73-2-4	1	S Family Unit 27.20	\$27.20	1		\$419.62	\$232.07	\$419.62	SD23	SD23	
Sabo	Joseph	51 Bushey Ave	490.76-1-4.3	1	S Family Unit 27.20	\$27.20	1		\$15.00	\$232.07	\$27.20	SD01	SD01	
Sadala	Virginia	293 Hosley	491.54-2-7	1	S Family Unit 27.20	\$27.20		1	\$0.00	\$232.07	\$27.20	None	SD11	Assigned by committee
Sala	Leeann	110 Stetson Rd	491.77-4-4	1	S Family Unit 27.20	\$27.20	1		\$15.00	\$232.07	\$27.20	SD01	SD01	
Sauvageau	Kevin/Melissa	48 Lincoln Dr	491.46-1-1.7	1	S Family Unit 27.20	\$27.20	1		\$15.00	\$232.07	\$27.20	SD02	SD02	
Sauvie	Ronald	Dorothy St	500.27-2-2	0	Residential Vacant Land	\$0.00	1		\$364.89	\$232.07	\$364.89	SD05	SD05	
Sauvie	Ronald/Holly	26 Isabelle Ave	500.35-3-1	1	S Family Unit 27.20	\$27.20	1		\$364.89	\$232.07	\$364.89	SD05	SD05	
Savage	Christopher/Melissa	24 Stetson Rd	490.84-1-2	1	S Family Unit 27.20	\$27.20		1	\$0.00	\$232.07	\$27.20	None	SD01	Assigned by committee
Savard	Leon	73 Haymeadow Rd	480.1-1-19	1	S Family Unit 27.20	\$27.20	1		\$25.00	\$232.07	\$27.20	SD08-2 Other	SD08-2 Other	

Tupper Lake Town Sewer Customers

Last Name	First Name	Service Address	Tax Map #	# of Village Items	Village Description	Village Monthly Charge	Town Units	Assigned EDU's	2016 Town Annual Charge	Scenario 2 Annual Fee	Scenario 4 Annual Fee	2016 District	2017 District	Comment
Savard	Diana	1 West Pine St	490.-1-4.200	1	S Family Unit 27.20	\$27.20		1	\$0.00	\$232.07	\$27.20	None	SD13	Assigned by committee
Savard	Pamela Kay	49 Lake Simond Rd	500.74-1-8	1	S Family Unit 27.20	\$27.20	1		\$419.62	\$232.07	\$419.62	SD23	SD23	
Scarpelli	Peter	Powers Ave	480.-8-16	0	Rural Vacant <10	\$0.00	1		\$20.00	\$232.07	\$27.20	SD15	SD15	
Schofield	Susan	41 Isabelle Ave	500.35-5-10	1	S Family Unit 27.20	\$27.20	1		\$364.89	\$232.07	\$364.89	SD05	SD05	
Schuller Iii	Friedrich	120 Schugar Ln	510.-1-81	1	S Family Unit 27.20	\$27.20	1		\$419.62	\$232.07	\$419.62	SD23	SD23	
Sciacca	Thomas	1926 State Rt 30	500.42-2-2	2	S Family Unit 27.20	\$54.40	1		\$364.89	\$232.07	\$364.89	SD05	SD05	
Sciacca	Thomas	59 Raquette River Dr	500.51-1-5.100	0	Vacant With Improvements	\$0.00	1		\$364.89	\$232.07	\$364.89	None	SD05	Added by Town in 2017 through subdivision
Sciacca	Lisa	5 Robinwood Ln	510.-3-15	1	S Family Unit 27.20	\$27.20	1		\$419.62	\$232.07	\$419.62	SD23	SD23	
Scranton	Richard	41 Gaze Rd	511.-1-14	1	S Family Unit 27.20	\$27.20	1		\$419.62	\$232.07	\$419.62	SD23	SD23	
Seleni	Gerald/Debra	127 Stetson Rd	491.69-3-1	1	S Family Unit 27.20	\$27.20	1		\$15.00	\$232.07	\$27.20	SD01	SD01	
Serletti	Bonnie	243 Lake Simond Rd	511.-1-2	1	S Family Unit 27.20	\$27.20	1		\$419.62	\$232.07	\$419.62	SD23	SD23	
Sexton	Lillian	41 Fuller Ave	480.10-2-4	1	S Family Unit 27.20	\$27.20	1		\$195.93	\$232.07	\$195.93	SD17-2	SD17-2	
Shaheen	James/Mary	4 Tamarac Dr	510.-1-52.100	1	S Family Unit 27.20	\$27.20	1		\$419.62	\$232.07	\$419.62	SD23	SD23	
Shaheen	Nathan	34 Tamarac Dr	510.-1-62	1	S Family Unit 27.20	\$27.20	1		\$419.62	\$232.07	\$419.62	SD23	SD23	
Shaheen	Paul/Maureen	1 Tamarac Dr	510.-1-63	1	S Family Unit 27.20	\$27.20	1		\$419.62	\$232.07	\$419.62	SD23	SD23	
Shannon	Scott	1978 State Rt 30	500.35-2-4	1	S Family Unit 27.20	\$27.20	1		\$364.89	\$232.07	\$364.89	SD05	SD05	
Shaw	John/Linda	2438 State Rt 30	491.-6-11	1	S Family Unit 27.20	\$27.20		1	\$0.00	\$232.07	\$27.20	None	SD25	Assigned by committee
Shaw	James	1606 State Rt 30	510.-1-34	1	S Family Unit 27.20	\$27.20	1		\$419.62	\$232.07	\$419.62	SD23	SD23	Town assigns 1 unit to parcel 510.-1-34
Shaw	James	1606 State Rt 30	510.-1-34	1	S Motel/Unit 8.00	\$8.00	0		\$0.00	\$0.00	\$0.00	SD23	SD23	Town assigns 1 unit to parcel 510.-1-34
Shipman	Sabrina	32 Sunset Ave	490.68-1-7	1	S Family Unit 27.20	\$27.20	1		\$15.00	\$232.07	\$27.20	SD01	SD01	
Shofi	John	1361 State Rt 30	509.-2-15	1	S Family Unit 27.20	\$27.20	2		\$839.24	\$464.14	\$839.24	SD23	SD23	Town assigns 2 units to parcel 509.-2-15
Shofi	John	1361 State Rt 30	509.-2-15	4	S Motel/Unit 8.00	\$32.00	0		\$0.00	\$0.00	\$0.00	SD23	SD23	Town assigns 2 units to parcel 509.-2-15
Siccardi	Arthur	21 Charland Rd	510.-1-5	1	S Family Unit 27.20	\$27.20	1		\$419.62	\$232.07	\$419.62	SD23	SD23	Town assigns 1 unit to parcel 510.-1-5
Siccardi	Arthur	21 Charland Rd	510.-1-5	2	S Motel/Unit 8.00	\$16.00	0		\$0.00	\$0.00	\$0.00	SD23	SD23	Town assigns 1 unit to parcel 510.-1-5
Sisco	John	1572 State Route 30	510.-1-40	1	S Family Unit 27.20	\$27.20	1		\$419.62	\$232.07	\$419.62	SD23	SD23	
Skanendowa Lodge Llc		31 Charland	510.-1-7	0	Vacant With Improvements	\$0.00	1		\$419.62	\$232.07	\$419.62	SD23	SD23	
Skarzynski	Adam	29 Labarge Ln	511.-1-8	1	S Family Unit 27.20	\$27.20	1		\$419.62	\$232.07	\$419.62	SD23	SD23	
Skarzynski	Adam/Malgorzata	30 Labarge Ln	511.-1-9	1	S Family Unit 27.20	\$27.20	1		\$419.62	\$232.07	\$419.62	SD23	SD23	
Skiff	Jay	128 South Little Wolf Rd	480.10-1-2	2	S Family Unit 27.20	\$54.40	1		\$195.93	\$232.07	\$195.93	SD17-2	SD17-2	
Skiff	Richard/Joan	20 Sugar Maple Ln	480.-1-1-25	1	S Family Unit 27.20	\$27.20	1		\$334.53	\$232.07	\$334.53	SD08-2	SD08-2	
Skiff	Pamela	111 Stetson Rd	491.77-2-4	1	S Family Unit 27.20	\$27.20	1		\$15.00	\$232.07	\$27.20	SD01	SD01	
Skiff	Christopher	162 Raquette River	500.35-6-3	1	S Family Unit 27.20	\$27.20	1		\$364.89	\$232.07	\$364.89	SD05	SD05	
Skiff	Jay	Tamarac Ave	510.-3-6	0	Rural Vacant <10	\$0.00	1		\$419.62	\$232.07	\$419.62	SD23	SD23	
Slater	Warren	12 Raquette River	500.35-5-5	0	Vacant With Improvements	\$0.00	1		\$364.89	\$232.07	\$364.89	SD05	SD05	
Sloan	Tom/Donna	120 Stetson Rd	491.77-3-1	1	S Family Unit 27.20	\$27.20	1		\$15.00	\$232.07	\$27.20	SD01	SD01	
Smetanick	Cynthia	33 Tamarac Dr	510.-1-59.100	1	S Family Unit 27.20	\$27.20	1		\$419.62	\$232.07	\$419.62	SD23	SD23	
Smith	Donald	97 North Little Wolf Rd	480.7-1-4	2	S Family Unit 27.20	\$54.40	1		\$236.89	\$232.07	\$236.89	SD17-1	SD17-1	
Smith	Bruce/Beth	147 Raquette River Dr	500.35-5-7	1	S Family Unit 27.20	\$27.20	1		\$364.89	\$232.07	\$364.89	SD05	SD05	
Smith	Alfred	129 Raquette River Dr	500.43-1-2.1	1	S Family Unit 27.20	\$27.20	1		\$364.89	\$232.07	\$364.89	SD05	SD05	
Smith	Brent	70 County Club Rd	510.-1-49	1	S Family Unit 27.20	\$27.20	1		\$419.62	\$232.07	\$419.62	SD23	SD23	
Smith	Richard	Tamarac Ave	510.-1-58	0	Rural Vacant <10	\$0.00	1		\$419.62	\$232.07	\$419.62	SD23	SD23	
Snye	Thomas	69 Little Wolf Rd	480.11-3-1	1	S Family Unit 27.20	\$27.20	1		\$434.76	\$232.07	\$434.76	SD17	SD17	
Snye	Thomas	South Little Wolf Rd	480.-3-14.200	0	Rural Vacant >10	\$0.00	1		\$434.76	\$232.07	\$434.76	SD17	SD17	
Sojda	Gerald	51 North Little Wolf Rd	480.7-1-17	1	S Family Unit 27.20	\$27.20	1		\$236.89	\$232.07	\$236.89	SD17-1	SD17-1	
Soloman	Mary	South Little Wolf Rd	480.10-3-3	0	Residential Vacant Land	\$0.00	1		\$195.93	\$232.07	\$195.93	SD17-2	SD17-2	
Solomon	Mary	South Little Wolf Rd	480.10-3-2	0	Residential Vacant Land	\$0.00	1		\$195.93	\$232.07	\$195.93	SD17-2	SD17-2	
Sorensen	Sundy	South Little Wolf Rd	480.10-3-1	0	Residential Vacant Land	\$0.00	1		\$195.93	\$232.07	\$195.93	SD17-2	SD17-2	
Southwick	Matt	103 North Little Wolf Rd	480.7-1-3	1	S Family Unit 27.20	\$27.20	1		\$236.89	\$232.07	\$236.89	SD17-1	SD17-1	
Sovey	Donald/Norman	7 White Pine Ln	480.1-1-11	1	S Family Unit 27.20	\$27.20	1		\$132.90	\$232.07	\$27.20	SD08-1	SD08-1	
Spada	Daniel/Sadie	200 Raquette River Dr	500.27-4-3	1	S Family Unit 27.20	\$27.20	1		\$364.89	\$232.07	\$364.89	SD05	SD05	
Sparks	Mary	4 Cherry Ln	480.-1-1-51	1	S Family Unit 27.20	\$27.20	1		\$334.53	\$232.07	\$334.53	SD08-2	SD08-2	
Sparks	Arthur	19 Powers Ave	480.-8-5	1	S Family Unit 27.20	\$27.20	1		\$20.00	\$232.07	\$27.20	SD15	SD15	
Spaulding	Gary	Haymeadow Lot 63-64	480.1-1-63	1	S Family Unit 27.20	\$27.20	1		\$132.90	\$232.07	\$27.20	SD08-1	SD08-1	
Sperry	Paul Merritt	433 Lake Simond Rd	511.-4-10	1	S Family Unit 27.20	\$27.20	2		\$839.24	\$464.14	\$839.24	SD23	SD23	
St. Thomas Church		8 Brentwood Ave	491.54-2-5	1	S Family Unit 27.20	\$27.20		1	\$0.00	\$232.07	\$27.20	None	SD11	Assigned by committee
St. Thomas Church		304 Hosley Ave	491.-6-1	1	S Family Unit 27.20	\$27.20		1	\$0.00	\$232.07	\$27.20	None	SD25	Assigned by committee
State Of New York		1643 State Route 30	500.79-1-2	1	S Family Unit 27.20	\$27.20	1		\$419.62	\$232.07	\$419.62	SD23	SD23	

Tupper Lake Town Sewer Customers

Last Name	First Name	Service Address	Tax Map #	# of Village Items	Village Description	Village Monthly Charge	Town Units	Assigned EDU's	2016 Town Annual Charge	Scenario 2 Annual Fee	Scenario 4 Annual Fee	2016 District	2017 District	Comment
Staves	Barbara	18 Stetson Rd	490.84-1-1	1	S Family Unit 27.20	\$27.20		1	\$0.00	\$232.07	\$27.20	None	SD01	Assigned by committee
Staves	Theresa	20 Becky Ave	491.77-4-7	1	S Family Unit 27.20	\$27.20	1		\$15.00	\$232.07	\$27.20	SD01	SD01	
Stevens	Roy	6 Powers Ave	480.-8-2	1	S Family Unit 27.20	\$27.20	1		\$20.00	\$232.07	\$27.20	SD15	SD15	
Stevens	Renna/Craig	85 Broad St	491.61-3-2	1	S Family Unit 27.20	\$27.20	1		\$395.75	\$232.07	\$395.75	SD16	SD16	
Stevenson	William	171 Raquette River	500.27-3-6	1	S Family Unit 27.20	\$27.20	1		\$364.89	\$232.07	\$364.89	SD05	SD05	
Stokes	Michael	55 Tamarac Dr	510.-1-57	1	S Family Unit 27.20	\$27.20	1		\$419.62	\$232.07	\$419.62	SD23	SD23	
Stoll	Kenneth	9 Sugar Maple Ln	480.1-1-23	1	S Family Unit 27.20	\$27.20	1		\$132.90	\$232.07	\$334.53	SD08-1*	SD08-2	Reassigned by Town to SD8-2 from SD08-1 in 2017
Strack	Michael	82 Haymeadow Rd	480.1-1-43	1	S Family Unit 27.20	\$27.20	1		\$334.53	\$232.07	\$334.53	SD08-2	SD08-2	
Stradley	Sean	Broad St (N)	491.61-3-58.200	0	Residential Vacant Land	\$0.00	0		\$0.00	\$0.00	\$0.00	None	SD16	Added by Town in 2017 through subdivision
Stuart	Freeman	1977 State Rt 30	500.35-1-3	1	S Family Unit 27.20	\$27.20	1		\$364.89	\$232.07	\$364.89	SD05	SD05	
Stuart	Alex/Andrea	8 Byram Rd	500.43-1-3	1	S Family Unit 27.20	\$27.20	1		\$364.89	\$232.07	\$364.89	SD05	SD05	
Stuart	Shawn/Joan	3 Charland Rd	510.-1-1	1	S Family Unit 27.20	\$27.20	1		\$419.62	\$232.07	\$419.62	SD23	SD23	
Sutcliffe	Mark	1880 State Route 30	500.50-1-1	2	S Family Unit 27.20	\$54.40	1		\$364.89	\$232.07	\$364.89	SD05	SD05	Town assigns 1 unit to parcel 500.50-1-1
Sutcliffe	Mark	1880 State Route 30	500.50-1-1	1	Bar 58.00	\$58.00	0		\$0.00	\$0.00	\$0.00	SD05	SD05	Town assigns 1 unit to parcel 500.50-1-1
Sutton	Katherine	98 Broad St	491.61-3-14	1	S Family Unit 27.20	\$27.20	1		\$395.75	\$232.07	\$395.75	SD16	SD16	
Svoboda	Susan	12 Tamarac Ave	510.-1-52.200	1	S Family Unit 27.20	\$27.20	1		\$419.62	\$232.07	\$419.62	SD23	SD23	
Swetz	Dennis	54 Littlefield Rd	511.-3-1	1	S Family Unit 27.20	\$27.20	1		\$419.62	\$232.07	\$419.62	SD23	SD23	
Taj Motel Corporation		1616 State Rt 30	510.-1-32	1	S Family Unit 27.20	\$27.20	6		\$2,517.72	\$1,392.42	\$2,517.72	SD23	SD23	Town assigns 1 unit to parcel 510.-1-32
Taj Motel Corporation		1616 State Rt 30	510.-1-32	1	S Motel/Unit 8.00	\$8.00	0		\$0.00	\$0.00	\$0.00	SD23	SD23	Town assigns 1 unit to parcel 510.-1-32
Taylor	Brian/Kari	77 Haymeadow Rd	480.1-1-36	1	S Family Unit 27.20	\$27.20	1		\$334.53	\$232.07	\$334.53	SD08-2	SD08-2	
Tebo	Lisa	5 Cherry Ln	480.1-1-49	1	S Family Unit 27.20	\$27.20	1		\$334.53	\$232.07	\$334.53	SD08-2	SD08-2	
Tebo	Robert	171 North Little Wolf Rd	480.6-1-2	1	S Family Unit 27.20	\$27.20	1		\$236.89	\$232.07	\$236.89	SD17-1	SD17-1	
Tebo	Robert	168 North Little Wolf Rd	480.-9-2	1	S Family Unit 27.20	\$27.20	1		\$236.89	\$232.07	\$236.89	SD17-1	SD17-1	
Tebo	John	63 Lake Simond Rd	500.74-1-13	1	S Family Unit 27.20	\$27.20	1		\$419.62	\$232.07	\$419.62	SD23	SD23	
Tenenbaum	Joseph	State Route 30	500.80-1-4	0	Vacant With Improvements	\$0.00	1		\$419.62	\$232.07	\$419.62	SD23	SD23	
Tenenbaum	Joseph	1656 State Rt 30	500.80-1-5	1	S Family Unit 27.20	\$27.20	1		\$419.62	\$232.07	\$419.62	SD23	SD23	
Tenenbaum	Joseph	Tamarac Ave	510.-3-13	0	Rural Vacant <10	\$0.00	1		\$419.62	\$232.07	\$419.62	SD23	SD23	
Tennyson	Benjamin	69 Raquette River Dr	500.51-1-2.100	1	S Family Unit 27.20	\$27.20	1		\$364.89	\$232.07	\$364.89	SD05	SD05	
Teriele	Jeffrey	92 Stetson Rd	491.77-4-1	1	S Family Unit 27.20	\$27.20	1		\$15.00	\$232.07	\$27.20	SD01	SD01	
Ti2A Llc		130 Raquette River	500.-2-5.100	1	S Family Unit 27.20	\$27.20	1		\$364.89	\$232.07	\$364.89	SD05	SD05	
Toohey	Daniel	20 Mitchell Ln	480.-2-12.20	1	S Family Unit 27.20	\$27.20		1	\$0.00	\$232.07	\$27.20	None	SD22	Assigned by committee
Town Of Tupper Lake		3 Pine St	480.-5-12	1	S Garage/Privte 27.20	\$27.20		1	\$0.00	\$232.07	\$27.20	None	SD13	Assigned by committee
Town Of Tupper Lake		113 Lake Simond Rd	500.-4-11	1	S Family Unit 27.20	\$27.20	1		\$419.62	\$232.07	\$419.62	SD23	SD23	Town assigns 1 unit to parcel 500.-4-11
Town Of Tupper Lake		113 Lake Simond Rd	500.-4-11	1	S Motel/Unit 8.00	\$8.00	0		\$0.00	\$0.00	\$0.00	SD23	SD23	Town assigns 1 unit to parcel 500.-4-11
Town Of Tupper Lake		141 Country Club Rd	510.-1-65	1	S Garage/Privte 27.20	\$27.20	1		\$419.62	\$232.07	\$419.62	SD23	SD23	Town assigns 1 unit to parcel 510.-1-65
Town Of Tupper Lake		141 Country Club Rd	510.-1-65	1	S Motel/Unit 8.00	\$8.00	0		\$0.00	\$0.00	\$0.00	SD23	SD23	Town assigns 1 unit to parcel 510.-1-65
Town Of Tupper Lake		141 Country Club Rd	510.-1-65	1	S Restaurant/Bar 102.00	\$102.00	0		\$0.00	\$0.00	\$0.00	SD23	SD23	Town assigns 1 unit to parcel 510.-1-65
Tremblay	Joshua/Shannon	137 Stetson Rd	491.69-3-2	1	S Family Unit 27.20	\$27.20	1		\$15.00	\$232.07	\$27.20	SD01	SD01	
Tri Lakes 3Hree Press		2428 State Rt 30	491.-6-8	5	S Family Unit 27.20	\$136.00		1	\$0.00	\$232.07	\$27.20	None	SD25	Assigned by committee
Tri-Lake 3Hree Press Corp		Sunset Ave	491.61-1-1	0	Residential Vacant Land	\$0.00	1		\$15.00	\$232.07	\$27.20	SD01	SD01	
Tripp	Edward	53 Lincoln	491.46-1-1.100	1	S Family Unit 27.20	\$27.20	1		\$15.00	\$232.07	\$27.20	SD02	SD02	
Trivier	Michael	1954 State Rt 30	500.35-2-6	1	S Family Unit 27.20	\$27.20	1		\$364.89	\$232.07	\$364.89	SD05	SD05	
Trombley Sr	Allen	133 North Little Wolf Rd	480.6-1-12	1	S Family Unit 27.20	\$27.20	1		\$236.89	\$232.07	\$236.89	SD17-1	SD17-1	
Trudeau	Sally	44 Arthur St	480.-5-10	1	S Family Unit 27.20	\$27.20		1	\$0.00	\$232.07	\$27.20	SD18	SD18	
Trudeau	Jacqueline	1986 State Rt 30	500.35-2-1.200	1	S Family Unit 27.20	\$27.20	1		\$364.89	\$232.07	\$364.89	SD05	SD05	
Tsokanis	Brenda	8 Fletcher Ave	490.68-2-1	1	S Family Unit 27.20	\$27.20	1		\$15.00	\$232.07	\$27.20	SD01	SD01	
Tupper Lake Boat Club Llc		1715 State Route 30	500.73-1-1	0	Vacant Commercial	\$0.00	1		\$419.62	\$232.07	\$419.62	SD23	SD23	
Tupper Lake Camp Llc		1574 State Rt 30	510.-1-39	1	S Family Unit 27.20	\$27.20	1		\$419.62	\$232.07	\$419.62	SD23	SD23	
Tupper Lake Hardwoods Inc.		167 Pitchfork Pond	480.-1-1.200	0	Lumber Yard/Mill	\$0.00		1	\$0.00	\$232.07	\$27.20	None	SD24	Assigned by committee
Tupper Lake Hardwoods Inc.		143 Pitchfork Pond	480.-1-1.300	1	S Family Unit 27.20	\$27.20		1	\$0.00	\$232.07	\$27.20	None	SD24	Assigned by committee
Tupper Lake Lakeview Lanes Llc		1939 State Rt 30	500.42-1-1	1	S Bowling W/Bar 75.60	\$75.60	1		\$364.89	\$232.07	\$364.89	SD05	SD05	
Urquhart	Eugene	127 North Little Wolf Rd	480.6-1-13	1	S Family Unit 27.20	\$27.20	1		\$236.89	\$232.07	\$236.89	SD17-1	SD17-1	
Vaillancourt	Gilles	161 North Little Wolf Rd	480.6-1-4	1	S Family Unit 27.20	\$27.20	1		\$236.89	\$232.07	\$236.89	SD17-1	SD17-1	
Vaillancourt	Shawn	14 Dorothy St	500.35-2-2	1	S Family Unit 27.20	\$27.20	1		\$364.89	\$232.07	\$364.89	SD05	SD05	
Vaillantcourt	Michael	Hosley Ave	491.-7-1.230	0	Residential Vacant Land	\$0.00	1		\$15.00	\$232.07	\$27.20	SD01	SD01	
Vala	Jozef	124 Schugar	510.-1-84	0	Rural Vacant <10	\$0.00	1		\$419.62	\$232.07	\$419.62	SD23	SD23	
Valentino	Henry/Lucille	1461 State Rt 30	510.-1-17	2	S Family Unit 27.20	\$54.40	2		\$839.24	\$464.14	\$839.24	SD23	SD23	

Tupper Lake Town Sewer Customers

Last Name	First Name	Service Address	Tax Map #	# of Village Items	Village Description	Village Monthly Charge	Town Units	Assigned EDU's	2016 Town Annual Charge	Scenario 2 Annual Fee	Scenario 4 Annual Fee	2016 District	2017 District	Comment
Valerio	Leah	63 Haymeadow Rd	480.1-1-7	1	S Family Unit 27.20	\$27.20	1		\$132.90	\$232.07	\$27.20	SD08-1	SD08-1	
Varden	John	165 Stetson Rd	491.-7-1.300	1	S Family Unit 27.20	\$27.20	1		\$15.00	\$232.07	\$27.20	SD01	SD01	
Varden-Wells	Bette Lou	26 Sunset Ave	490.68-1-6	1	S Family Unit 27.20	\$27.20	1		\$15.00	\$232.07	\$27.20	SD01	SD01	
Vidich	Paul	Littlefield Rd	511.-3-4.100	0	Residential Vacant Land	\$0.00	1		\$419.62	\$232.07	\$419.62	SD23	SD23	
Village Of Tupper Lake		45 Maddox	510.-1-23	0	Water Supply	\$0.00	1		\$419.62	\$232.07	\$419.62	SD23	SD23	
Village Of Tupper Lake		194 Lake Simond Rd	510.-2-5	0	Water Supply	\$0.00	1		\$419.62	\$232.07	\$419.62	SD23	SD23	
Virostek	Susan	24 Maddox	510.-1-21	1	S Family Unit 27.20	\$27.20	1		\$419.62	\$232.07	\$419.62	SD23	SD23	
Wagschal	Philip	5 Littlefield Rd	511.-2-10	1	S Family Unit 27.20	\$27.20	1		\$419.62	\$232.07	\$419.62	SD23	SD23	
Weaver	Candace	21 South Little Wolf Rd	480.-3-14.10	1	S Family Unit 27.20	\$27.20	1		\$434.76	\$232.07	\$434.76	SD17	SD17	
Webb	Kelly	1947 State Rt 30	500.34-1-5	1	S Family Unit 27.20	\$27.20	1		\$364.89	\$232.07	\$364.89	SD05	SD05	
Weimer	John	43 Lake Simond Rd	500.74-1-15	1	S Family Unit 27.20	\$27.20	1		\$419.62	\$232.07	\$419.62	SD23	SD23	
Wesley Waters	John	Tupper Long Lake Rd	510.-1-6	0	Residential Vacant Land	\$0.00	1		\$419.62	\$232.07	\$419.62	SD23	SD23	
Wheeler	Charles	72 Lake Simond Rd	500.-4-10	1	S Family Unit 27.20	\$27.20	1		\$419.62	\$232.07	\$419.62	SD23	SD23	
Whelan	Richard	2 Cherry	480.1-1-52	1	S Family Unit 27.20	\$27.20	1		\$334.53	\$232.07	\$334.53	SD08-2	SD08-2	
Whitmore	Donald/Jane	1565 State Rt 30	510.-1-26	1	S Family Unit 27.20	\$27.20	1		\$419.62	\$232.07	\$419.62	SD23	SD23	
Wiessinger	Diane	149 Lake Simond Rd	500.-3-3	1	S Family Unit 27.20	\$27.20	1		\$419.62	\$232.07	\$419.62	SD23	SD23	
Wilber	David	1377 State Rt 30	509.-2-16	1	S Family Unit 27.20	\$27.20	1		\$419.62	\$232.07	\$419.62	SD23	SD23	
Wilburn	Richard/Judy	1548 State Rt 30	510.22-1-1	1	S Family Unit 27.20	\$27.20	1		\$419.62	\$232.07	\$419.62	SD23	SD23	
Wise	Timothy	125 South Little Wolf Rd	480.-2-9.200	1	S Family Unit 27.20	\$27.20	1		\$195.93	\$232.07	\$195.93	SD17-2	SD17-2	
Yamrick	Jeanne	186 Raquette River Dr	500.27-4-6	1	S Family Unit 27.20	\$27.20	1		\$364.89	\$232.07	\$364.89	SD05	SD05	
Yaworski	Marc	55 Haymeadow Rd	480.1-1-3	1	S Family Unit 27.20	\$27.20	1		\$132.90	\$232.07	\$27.20	SD08-1	SD08-1	
Yaworski	Michael/Susan	21 Becky Ave	491.77-3-3	1	S Family Unit 27.20	\$27.20	1		\$15.00	\$232.07	\$27.20	SD01	SD01	
Yusishen	Karmann	48 South Little Wolf Rd	480.11-1-4	1	S Family Unit 27.20	\$27.20	1		\$434.76	\$232.07	\$434.76	SD17	SD17	
Zach	Gregory	28 South Little Wolf	480.11-1-7	1	S Family Unit 27.20	\$27.20	1		\$434.76	\$232.07	\$434.76	SD17	SD17	
Zach	Gregory	26 South Little Wolf Rd	480.11-1-8	1	S Family Unit 27.20	\$27.20	1		\$434.76	\$232.07	\$434.76	SD17	SD17	
Zande	Bob/Betsy	49 Bushey Ave	490.76-1-4.1	1	S Family Unit 27.20	\$27.20	1		\$15.00	\$232.07	\$27.20	SD01	SD01	
Zande	Amanda	28 Tamarac Dr	510.-1-53	1	S Family Unit 27.20	\$27.20	1		\$419.62	\$232.07	\$419.62	SD23	SD23	
Zevoter	Walter/Carol	47 North Little Wolf Rd	480.7-1-18	1	S Family Unit 27.20	\$27.20	1		\$236.89	\$232.07	\$236.89	SD17-1	SD17-1	
Zicha	Dennis	17 Labarge Ln	511.-1-5.100	1	S Family Unit 27.20	\$27.20	1		\$419.62	\$232.07	\$419.62	SD23	SD23	
Zimmermann	Roland	38 South Little Wolf Rd	480.11-1-6	1	S Family Unit 27.20	\$27.20	1		\$434.76	\$232.07	\$434.76	SD17	SD17	