


111
18
George Mason
District
No. 4.

Cahill



DESCRIPTION AND VALUE OF LANDS AND TOWN LOTS IN Jackson TOWNSHIP,

UNION COUNTY, G., AS RETURNED BY J. E. Cahill APPRAISER FOR 1858.

OWNERS' NAMES.	NO. OF ENTRY.	ORIGINAL QUANTITY.	ORIGINAL PROPRIETORS.	WATER COURSES	NO. OF ACRES.	TOTAL VALUE.
Andrews John M	14294	75	Jos. S. Watkins	Rush C.	25	88
+ Bell Jesse	9942	277	Mary Covington	Rush C.	5	12
Baily Edward	12188 & 9919	1509	Harrison & Miller	"	100	1000
Baldwin John	9943	888	James Taylor	"	75	975
Baldwin Henry	9943	888	"	"	100	1000
Same	9943	888	"	"	663	600
Baldwin Francis	9943	888	"	"	100	1525
Same	11099 & 13766	233	Allen Latham	"	92	920
Bowen Jesse	11099 & 13766	233	Allen Latham	"	150	1200
Same	7863	200	Woodside & Connor	"	25	125
Blue Michael	9922	1000	Blackwell & Taylor	"	150	2581
Same	9922	1000	"	"	159	1280
Same	9922	1000	"	"	11	165
Bennett Levi	9922	1000	"	"	57	684
Baldwin Thomas	9922	1000	"	"	6	370
Broom R. L.	10704 & 10705	200	Joshua Girt	Seash B.	100	350
Same	10196	100	Lewis Lot	Rush C.	100	350
Bennett Simon	9899	1000	Mason & Swan	"	180	2160
Benedict John B.	9921	400	Nath. Triplett	"	100	700
Brophy W. J.	10952	100	Henry Patten	"	100	350
Same	10051	1000	A Bouman	"	40	154
Buckner Wm M.	11043	200	R. C. Bruce	Rush C.	200	700
Bell Daniel	14559	45	James Taylor	"	2	28
Blue Michael	9922	1000	Blackwell & Taylor	"	1	40
Cassil John	9901 & 10780	12993	Ed. Stubbfield	Rush C.	500	Error
Cheney Thomas	9899	1000	Mason & Swan	"	195	2340
Carter Benjamin	9899	1000	"	"	160	2080
Same	9921	600	George Widen	"	43	559
Same	9922	1000	Blackwell & Taylor	"	63	982
Chapman Jason	9921	600	George Widen	"	163	2038
Chapman Jason & John	9921	600	Nath. Triplett	"	100	600
Chapman John	9921	600	George Widen	"	77	847
Same	9922	1000	Blackwell & Taylor	"	66	759
Cheney John	9922	1000	"	"	115	1725
Carr David	9922	1000	"	"	105	1470
Chapman Hanson	9922	1000	"	"	3/4	28
Cooker Lewis	9943	888	James Taylor	"	48 3/4	488
					3183	21661

VALUE PER ACRE.	VALUE OF EACH TRACT.	VALUE OF HOUSES.	VALUE OF OTHER BUILDINGS.	ACRES OF PLOW LAND.	ACRES OF MEADOW LAND.	ACRES OF PASTURE LAND.	ACRES OF WOOD LAND.	7/1000	1/1000	REMARKS.
3.50	88						25	6	92	all to Thomas W.
	12									
11.00	1000			27	4	4	65	70	930	65 a to S. H. Jordan to W. H. Hinton
13.00	975			47	13	5	10	68	907	
10.00	1000			35		10	55	76	936	
9.00	600			10	10		463	47	563	
13.00	1300	125	100	58	12	12	18	107	1418	
10.00	920			34			58	66	800	
4.00	400						100	24	372	
8.00	1200				4	16	120	29	1176	
5.00	125			7			18	9	40	
15.00	3376	225		45	40	25	422	157	3232	
8.00	1280			22			138	89	1091	Some clearing
15.00	165			11				11	165	
12.00	684			17	8	3	29	48	622	
20.00	120	250				6		26	346	
3.50	350						100	29	329	
3.50	350						100	30	316	all to John H. H.
12.00	2160			41	9	10	121	101	2007	2160 151 2009
7.00	700			4	12	12	84	49	651	
3.50	350						100	26	316	
3.50	154						44	11	143	
3.50	700						200	49	651	
14.00	28					2		2	28	
4.00	40			1				3	37	Small House & pasture
										Belongs to Sinclair
12.00	2340			66	17	18	94	164	2176	
13.00	2080			60	30	10	60	145	1925	
13.00	559			30			13	37	559	
14.00	882	100		35		5	23	49	912	
12.50	2038			108	10	12	33	163	1810	
6.00	600					3	197	62	502	Large clearing
11.00	847			25		20	32	57	708	
11.50	759			32		14	20	53	706	
15.00	1725			64	5	21	25	121	1664	
14.00	1470			48	12		45	103	1367	
	28			3/4				2	28	
10.00	488			15	8		25 3/4	33	488	
30861		700	100	843	182	206	1952			

DESCRIPTION AND VALUE OF LANDS AND TOWN LOTS IN *Jackson* TOWNSHIP,

UNION COUNTY, O., AS RETURNED BY *L. E. Cahill* APPRAISER FOR 1868.

OWNERS' NAMES.	NO. OF ENTRY.	ORIGINAL QUANTITY.	ORIGINAL PROPRIETORS.	WATER COURSES	NO. OF ACRES.	TOTAL VALUE.
Corwin Samuel	10240	3565	Cap. Wallace	Scioto R.	100	350
Corwin John W.	10240	3565	"	"	234	819
Corwin George	10240	3365	"	"	45	158
Coe Lewis H.	9919	1000	Thos. Miller	Rush C.	557	2,507
Same	12188	509	Chas. Harrison	"	500	2,750
Chapman Mary Ann	9899	1000	Mason & Swan	"	22	209
Church Methodist	9922	1000	Blackwell & Taylor	"	1/6	
Eastman Oliver					50 1/4	276
Eastman Jacob					86	473
Eastman Appollus	10408	1000	Nathanil Sawyer	Scioto R.	172	547
Evans Minerva E.	10704 & 10705	2000	Joshua Gint	"	360	1,777
0 Eckert Lementa	9899	1000	Mason & Swan	Rush C.	114	3,899
0 Eisp William	9921	400	N. Taylor	"	20	200
Eckert Lementa	9899	1000	Mason & Swan	"	50	275
					60	600
Freeman G. W.	9898	1000	Gholston & Swan	Rush C.	650	2,700
Fisher Philip D.	10408	1000	Nathanil Sawyer	Scioto	80	320
Fisher Amos	10408	1000	"	"	80	320
Grant C. A.	9945	888	James Taylor	Rush C.	100	1,000
Gregory James S.	9940	400	E. Smith	"	400	1,400
Same	11043	200	Jonathan Puckler	"	80	280
Galloway James	10197	100	Wm. Hoake	"	100	350
Same	10195	200	Sammy Whittle	"	200	700
Hinton Wesley	4941	277	Mary Carrington	Rush C.	11	132
0 Hornoy Paris	7863	200	Woodcock & Connor	"	16	177
					75	450
Jones David	9921	600	George Hiden		30	300
Johnson John	9941	266 1/2	P. Sanbourn		115	805
					4940	22,575

VALUE PER ACRE.	VALUE OF EACH TRACT.	VALUE OF HOUSES.	VALUE OF OTHER BUILDINGS.	ACRES OF PLOW LAND.	ACRES OF MEADOW LAND.	ACRES OF PASTURE LAND.	ACRES OF WOOD LAND.	7th cent Poll Tax	Remarks.
\$.50	\$ 350						100	24	326
.50	819						234	57	762
.50	158						45	11	147
4.50	2,507			21			536	171	2332
5.50	2,750			54	3		443	192	2518
9.50	209			8			16	14	175
									House of Worship
									257
									440
5.50	1,991			13			349	139	1,991
3.50	3,899						1114	272	3627
10.00	200			12			8	14	126
6.50	275						50	19	216
10.00	600			58	7		20	42	518
									Some work done at 1/2 price
4.50	2,700						600	199	2,700
4.00	320						80	21	292
4.00	320						80	22	292
10.00	1,000			50			50	70	920
3.50	1,400						400	95	1302
3.50	280						80	19	261
3.50	350						100	24	316
3.50	700						200	69	457
									all John Stebbins
									all G. J. Stebbins
12.00	192			11			3	13	123
6.00	450			5			70	217	419
10.00	300			13	3	5	9	21	279
7.00	805			7			108	56	749
				226	13	8	4,693		

DESCRIPTION AND VALUE OF LANDS AND TOWN LOTS IN Jackson TOWNSHIP,

UNION COUNTY, O., AS RETURNED BY J. E. Cahill APPRAISER FOR 1853.

OWNERS' NAMES.	NO. OF ENTRY.	ORIGINAL QUANTITY.	ORIGINAL PROPRIETORS.	WATER COURSES	NO. OF ACRES.	TOTAL VALUE.	VALUE PER ACRE.	VALUE OF EACH TRACT.	VALUE OF HOUSES.	VALUE OF OTHER BUILDINGS.	ACRES OF PLOW LAND.	ACRES OF MEADOW LAND.	ACRES OF PASTURE LAND.	ACRES OF WOOD LAND.	7/1000 Part	REMARKS.	
Kilbourne George	9921	600	George Weldon	Rush C.	61	427	7.00	427			12	2		47	30	397	
Keller Hiram	10194	200	John Welch	"	200	1300	9.50	1900			46	4		150	133	1707	
Lockheart William	9943	888	James Taylor	Rush C.	33 1/2	300	9.00	300			10			222	21	279	
Latham Allen	11099 & 13766	233	Allen Latham	Secoto R.	150	525	3.50	525						150	37	488	
Same	9900	1000	James Nelson	"	200	700	3.50	700						200	49	601	
Lamphear Joshua	9922	1000	Blackwell & Taylor	Rush C.	2 1/2	60	24.00	60					2 1/2		4	56	
Moore Harvey	9921	600	George Weldon	Rush C.	140	1820	13.00	1820			61	25	19	35	197	1693	
Same	9898	200	John Swan	"	200	1100	5.50	1100			7			190	77	1023	Large meadow
Merritt Samuel	9919	1000	Thomas Miller	"	75	900	12.00	900			27	7	6	25	63	817	
Mather Harvey	9921	400	Nathaniel Triplett	"	100	650	6.50	650			16		3	81	41	601	
Marron John	9900	1000	James Nelson	Secoto R.	126	141	3.50	441						126	31	410	
Mathiott Joshua's land	4869	500	Bela & Scott	Rush C.	500	2000	4.00	2000			12			488	100	1860	John Graham
Mann R. P.	9922	1000	Blackwell & Taylor	"	1/4	20		20					7/4	1	19		
Massie Henry	10704 & 10705	2000	Joshua Gist	Secoto R.	158	553	3.50	553						158	39	714	
Nash Nathan	9898	1000	John Swan	Rush C.	200	1125	5.00	1000	125		2			198	78	1057	House unfinished
Osburn J. W.					53 1/2	275										274	
Price Simpson	99228 & 9941	1277	Blackwell, Taylor & Barrington	Rush C.	119 1/2	1964	16.00	1964			896			36	107	1877	
Price Levi	9921	600	George Weldon	"	100	900	9.00	900			26		3	71	63	817	
Price John	9943	888	James Taylor	"	50	450	9.00	450			10			40	31	619	
Price Harvey	9922	1000	Blackwell & Taylor	"	100	1500	14.00	1400	100		47	8		45	100	1375	
Same	9921	1000	"	"													
Pepper Isaac	14559	45	James Taylor	"	55	675	12.50	675			20		3	22	47	610	
Randall Labor	9922	1000	Blackwell & Taylor	Rush C.	4	80	20.00	80					4		1	71	
Rose Mary C.	9899	853 1/2	Payton Mason	"	50	475	9.50	475			24	4	2	20	33	542	
Roberts James	9922	1000	Blackwell & Taylor	"	3 1/2	184	31.00	74	110				32		13	171	
Randall Rodney R.	10193	200	A. Drummond	"	100	750	7.50	750			24		6	70	52	678	
					2728	19499		19164	835		483 1/2	80	52 1/2	2172			

DESCRIPTION AND VALUE OF LANDS AND TOWN LOTS IN *Jackson* TOWNSHIP,

UNION COUNTY, O., AS RETURNED BY *J. E. Coakley* APPRAISER FOR 1868.

OWNERS' NAMES.	NO. OF ENTRY.	ORIGINAL QUANTITY.	ORIGINAL PROPRIETORS.	WATER COURSES.	NO. OF ACRES.	TOTAL VALUE.	VALUE PER ACRE.	VALUE OF EACH TRACT.	VALUE OF HOUSES.	VALUE OF OTHER BUILDINGS.	ACRES OF PLOW LAND.	ACRES OF MEADOW LAND.	ACRES OF PASTURE LAND.	ACRES OF WOOD LAND.	REMARKS.
Stwarts William	9899	833 1/2	Peyton Mason	Rush C	105	1,384	11.75	1,234		150	34	21	15	35	
Stout John P.	9922	1000	Blackwell & Taylor	"	20	200	10.00	200			12		4	4	
Same	10193	200	Alex. Drummond	"	100	600	6.00	600			7			25	Some declension
Stout James	9919	1000	Thomas Miller	"	30	300	6.00	300			11			39	
Sanders Samuel R.	9942	277	Mayo Carrington	"	100	1,175	11.75	1,175		125	27	5	5	52	
Sanders James	9942	277	"	"	65	715	11.00	715			25		5	52	
Sinclair John	9901 & 10720	1299 3/4	Ed. Hubblefield	"	1300	5,200	4.00	5,200	100	125	32		5	35	
Swan James	9899	166 3/4	John Swan	"	183 1/2	1,838	10.00	1,838			46			129 1/2	
Same	9920	1000	"	"	127	635	5.00	635			6			121	Declension
Same	9920	1000	"	"	101	1,010	10.00	1,010	100	200	27		2	61	Declension
Same	9920	1000	"	"	105	1,050	11.00	1,153	200	200	27		2	71	Declension
Same	9920	1000	"	"	669	3,012	4.50	3,012						669	Declension
Stirling Lyle	10704 & 11705	2000	Joshua Girt	Seck R	285	998	3.50	998						285	
Seck John C.	10704 & 11705	2000	"	"	142	497	3.50	497						142	
Stephenson Lucius	9899	1000	Mason & Swan	Rush C	53	530	10.00	530			19	7	9	16	
Temple Thomas	9919	1000	Thomas Miller	Rush C	100	1,000	10.00	1,000			30	2		68	
Temple Joseph	9919	1000	"	"	75	900	12.00	900			25	14	1	35	
Thomas Wray	9919	1000	"	"	50	350	7.00	350			18			32	
Thomas Kendall	10408	1000	Nathl Sawyer	Seck R	420	1,870	4.50	1,890			6			114	Large declension
Taylor James	9941	471	Carrington & Bedford	Rush C	353	1,589	4.50	1,589						353	good land
Same	9941	735 1/2	Mur & Sanbourne	"	667	3,002	4.50	3,002						667	
Same	9944	1000	C. Postfield	"	429	1,916	4.00	1,916						429	
Unknewer	11240	356 1/2	Genl. Wallow	Seck R	183	641	3.50	641						183	
Unknewer	3473	400	John Williams	Rush C	300	1,050	3.50	1,050						300	
Woodrow Harriett L.	3473	400	John William	Rush C	100	350	3.50	350						100	
Watkins Joseph S.	14294	75	Jos. S. Mattain	"	75	263	3.50	263						75	
White Isaac A.	9921	400	Nathl. Triplett	"	50	275	5.50	275			5			45	
					6291	34,869		33,869	400	600	278	60	64	5,789	
					2728	19,499		19,104	335		45 3/4	50	52 1/2	2,172	
					4840	22,575		22,575			226	13	8	4,693	
					3183	31,661		30,861	700	100	843	182	206	1,952	
					17142	108,604		106,469	1,435	700	1,900 1/2	305	330 1/2	14,606	

Essex

DESCRIPTION AND VALUE OF LANDS AND TOWN LOTS IN *Jackson* TOWNSHIP,

UNION COUNTY, O., AS RETURNED BY *J. C. Cokill* APPRAISER FOR 1850.

OWNERS' NAMES.	NO. OF ENTRY.	ORIGINAL QUANTITY.	ORIGINAL PROPRIETORS.	WATER COURSES	NO. OF ACRES.	TOTAL VALUE.
		<i>sq. ft.</i>	<i>what part</i>			
Andrews Hiram		33	all			38
<i>Same</i>		32	<i>to James Roberts</i>			
Baldwin Francis		7	all			18
"		22	"			14
Baldwin Thomas Sen		14	"			225
"		10	"			70
"		18	"			55
"		20	"			14
"		21	"			14
"		16	"			90
"		35	"			60
"		15	"			12
"		17	"			12
Brookins John P.		13	"			15
Brown R. L.		23	"			14
Chapman Henson		3	"			68
Cheney John		12	"			20
Cheney John		29	"			30
Cummen Ann D.		1	"			22
Elliott Sarah Jane & John		26	"			18
Inskip Joshua M.		5	"			18
"		9	"			15
"		6	"			90
"		8	"			18
"		11	"			175
"		28	"			30
"		25	"			18
"		27	"			65
Lanshan Pearce		24	"			14
Moore Harvey		36	"			40
Roberts James		30	"			150
Rose Benjamin F.		31	"			175
Roberts James		32	"			145
Randall Tabor		2	all			11
"		4	"			16
"		37	"			125
"		39	"			15
"		40	"			14
Stout John P.		38	all			14
Welch David		34	all			14
						1971
						805
						1166

VALUE PER ACRE.	VALUE OF EACH TRACT.	VALUE OF HOUSES.	VALUE OF OTHER BUILDINGS.	ACRES OF FLOW LAND.	ACRES OF MEADOW LAND.	ACRES OF PASTURE LAND.	ACRES OF WOOD LAND.	REMARKS.
				<i>1/2 in</i>	<i>1/2 in</i>			
				2	36			
				1	17			
				1	13			
25	250		15	216				
				5	61			Hay stable
				4	51			
				1	13			
				1	13			
				6	84			
				4	55			
				1	11			
				1	11			
				1	14			
				1	13			
				5	63			
				1	19			
				2	18			
				1	21			
				1	17			
				1	17			
				1	14			
				1	14			
				6	84			
				1	17			
25	150		12	163				House unfinished
				2	25			
				1	17			
				4	61			
				1	13			
				3	37			
		30	120	10	360			
		65	110	17	163			
		20	125	16	131			
				1	16			
				1	11			
25	100		9	116				
		805	1	14				
				1	13			
				1	13			
				1	13			

DESCRIPTION AND VALUE OF LANDS AND TOWN LOTS IN *York* TOWNSHIP,

UNION COUNTY, O., AS RETURNED BY *J. L. Schell* APPRAISER FOR 1853.

OWNERS' NAMES.	NO. OF ENTRY.	ORIGINAL QUANTITY.	ORIGINAL PROPRIETORS.	WATER COURSES.	NO. OF ACRES.	TOTAL VALUE.
						¢
Allen Edward V.	2982	1000	Andrew Tarbourn	Baker C.	71	710
Atkinson Ralph	2982	1000	"	"	120 1/2	1,270
Adams Charles	5387	1000	Robert Mear	"	558	1,611
Alexander James S.	3468	889	John Brown	"	58	938
Austin Nancy	3470	819	"	"	40	340
Atherton Joseph	3470	819	"	"	156 1/2	1,703
Ballinger Thomas	2982	1000	Andrew Tarbourn	Baker C.	50	550
Same	2982	1000	"	"	71	255
Belenbough Jacob	12124	904	Stephenson & Holt	Fulton C.	100	1,000
Basley George W.	3238	1000	Basley & Merrimon	Baker C.	50	475
Brooks A. G.	5289	1000	Thos. Sawyer	"	100	1,050
Brooks Robert G.	5289	1000	"	"	68	289
Brooks James W.	5289	1000	"	"	50	500
Brisben Andrew	3468	889	John Brown	"	55	605
Bennett James C.	3468	889	"	"	25	238
Barkdull John	3468	889	"	"	26	260
Butterfield Thomas W.	3469	889	"	"	145	1,305
Baldwin David	2832	1000	Peter Mansfield	"	104	1,292
Brown Hugh	5387	1000	Robert Mear	"	224	2,240
+ Bibbee David	3239	1000	Basley & Merrimon	"	168 58	1,680 594
Ballinger W. W.	3236	1000	"	"	298	1,788
Baldwin Verub	2832	1000	Peter Mansfield	"	49	441
Brid Jesse	3239	1000	Basley & Merrimon	"	100	900
Bitter William	3237	1000	"	"	127	635
Barbour Electa	12124	904	Stephenson & Holt	"	4	44
+ Ballinger Galib	3236	1000	Basley & Merrimon	"	195 245	1,667 2,019
Benedict J. B. (in dist)	6154	1700	Robert Mear	"	25	125
Belenbough Jacob	5289	1000	Thomas Sawyer	"	40 1/2	161
Baldwin Andrew	6154	1700	Robert Mear	"	50	325
Baldwin Lewis C.	3234	1000	Basley & Merrimon	"	88 1/2	912

VALUE PER ACRE.	VALUE OF EACH TRACT.	VALUE OF HOUSES.	VALUE OF OTHER BUILDINGS.	ACRES OF PLOW LAND.	ACRES OF MEADOW LAND.	ACRES OF PASTURE LAND.	ACRES OF WOOD LAND.	7 1/2 Rods Cont. Road	REMARKS.
¢ d.	¢	¢	¢						
10.00	710			24	8	3	36	50	660
9.50	1,275	125		21	8	3	88 1/2	89	1,181
4.50	1,611						258 1/2	113	1,698
11.00	638		600,300	19	6		30	65	873
8.50	340			10	2		28	26	316
12.50	1,703			75	3	15	43 1/2	149	1,889
11.00	550			10	20	5	15	38	572
5.00	255						71	25	310
10.00	1,000			22	11	7	60	70	910
9.50	475			72	2	1	35	31	402
10.50	1,050			15	2.5	10	50	73	972
4.25	289						68	20	369
10.00	500			12	6	10	20	35	461
11.00	605			8	9	3	25	36	661
9.50	238			11	6	4	4	16	272
10.00	260			11	2	2	11	18	262
9.00	1,305			28	5	2	110	51	1,414
10.50	1,092	200		14	11	10	69	30	1,102
10.00	2,240			60	6		138	117	2,358
8.00	1,305			18			150	94	1,454
6.00	1,788			7		3	288	125	1,667
9.00	441			10		3	36	27	410
9.00	900			13	4		83	63	877
5.00	635						127	44	593
11.00	44			3			2	3	61
7.00	1,719	130	150		2	3	240	141	1,552
5.00	125						25	9	116
4.00	161						40 1/2	11	170
6.50	325			5	3		43	23	306
10.75	912			26	4	3	55 1/2	69	873

DESCRIPTION AND VALUE OF LANDS AND TOWN LOTS IN *York* TOWNSHIP,

UNION COUNTY, O., AS RETURNED BY *J. E. Cochran* APPRAISER FOR 1853.

OWNERS' NAMES.	NO. OF ENTRY.	ORIGINAL QUANTITY.	ORIGINAL PROPRIETORS.	WATER COURSES	NO. OF ACRES.	TOTAL VALUE.
Corner Thomas	3235	1000	Barley & Morrison	Baker 6 1/2	312	1832
Curl James R.	6155	1059	Thomas Chilton	"	80	800
+ Cork John kin	3470	889	John Bowen	"	24	114
Coons Thomas S.	12124	904	Stephenson & Holt	Fulton 6	100	1000
Coons John	5289	1000	Thomas Sawyer	Baker 6	100	1050
Curell David	3234	1000	Barley & Morrison	"	4	60
Cahill Joseph R.	3238	1000	"	"	135	1350
Coons Thomas S.	5289	1000	Thomas Sawyer	"	50	200
Davis Ezra H.	12542	789	Joseph Miller	Fulton 6	159	1431
Davis Washington G.	3468	889	John Bowen	Baker 6	70	665
Davis George 1 st	3469	889	"	"	110	1470
Davis David 2 nd	3470	889	"	"	65	756
Davis same	3470	889	"	"	5 1/2	66
Davis Robert W.	3238	1000	Barley & Morrison	"	50	200
Davis David Senr	3239	1000	"	"	213	2237
Davis David Jr	3239	1000	"	"	75	600
Davis George 2 nd	3239	1000	"	"	75	950
Davis Amos 2 nd	3239	1000	"	"	75	750
Dowse Thomas kin	3234	1000	"	"	74 1/2	1120
Douglass Richard	2984	1000	J. M. Gregory	"	1105	4412
Doup Jacob	5387	1000	Robert Means	"	242	1936
Drake Chordie	5092	1333	"	Mis 6	81	879
Danforth Blip	2832	1000	Peter Manifold	Baker 6	65	861
Drake Francis M	6154	1700	Robert Means	"	50	325
Ennis William	3237	1000	Barley & Morrison	Baker 6	176	1936
Ennis Henry H.	3237	1000	"	"	137	1449

VALUE PER ACRE.	VALUE OF EACH TRACT.	VALUE OF HOUSES.	VALUE OF OTHER BUILDINGS.	ACRES OF PLOW LAND.	ACRES OF MEADOW LAND.	ACRES OF PASTURE LAND.	ACRES OF WOOD LAND.	7/10	1/10	REMARKS.
6.00	1872			3			209	150		By Home a large deading
10.00	800			34	11	5	40	386		706
9.50	228			5			19	16		212
10.00	1000			25	5		70	70		930
10.50	1050			24	9	2	65	77		977
15.00	60			4				4		56
10.00	1350			38	10	4	83	110		1236
2.00	200						50	14		126
9.00	1431			23	12	13	112	100		1351
9.50	665			22	7	6	35	60		665
12.00	1320	150		57	4	9	40	123		1347
12.00	756			21		9	30	53		703
12.00	66						5 1/2	50		60
8.00	200			10		3	37	28		372
10.50	2237			62	26	22	102	116		2011
8.00	600			15	5		55	67		508
10.00	750	200		29	8		28	66		809 These unfinished
10.00	750			27	3	12	33	62		708
11.00	820	300		11	7	4	52 1/2	78		1002
4.00	4412						1103	369		6163
8.00	1936			15			227	131		357
9.00	729	150		16	5	4	56	64		219
10.50	686	175		23	13	7	22	60		211
6.50	325			5	2		22	22		202
11.00	1936			32	12	6	126	135		1801
8.75	1199	125	125	11	9		117	101		1360

DESCRIPTION AND VALUE OF LANDS AND TOWN LOTS IN *York* TOWNSHIP,

UNION COUNTY, O., AS RETURNED BY *J. C. Collier* APPRAISER FOR 1853.

OWNERS' NAMES.	NO. OF ENTRY.	ORIGINAL QUANTITY.	ORIGINAL PROPRIETORS.	WATER COURSES	NO. OF ACRES.	TOTAL VALUE.	VALUE PER ACRE.	VALUE OF EACH TRACT.	VALUE OF HOUSES.	VALUE OF OTHER BUILDINGS.	ACRES OF PLOW LAND.	ACRES OF MEADOW LAND.	ACRES OF PASTURE LAND.	ACRES OF WOOD LAND.	REMARKS.					
Fulton David	3470	889	John Bowen	Baker 6	107	1231	11.50	1231			21	9	7	70	86 1145					
Fullington Moses	3470	889	"	"	90	765	8.50	765			21		9	60	53 712					
Figley Jonas	5289	1000	Thomas Boyer	"	50	650	10.00	500	150		22	4	4	20	41 605					
Same	3234	1000	Barley & Merriam	"	65	585	9.00	585			21	2	2	40	41 546					
Garwood Thomas	3239	1000	Barley & Merriam	Baker 6	45	405	9.00	405			10	5		30	28 377					
Garwood Isaac	3239	1000	"	"	42	336	8.00	336						42	23 315					
Gilbert M. J. Sullivan	6154	1700	Robert Means	"	228	1026	4.50	1026						228	72 914 <i>See Vol. 10 page 7</i>					
Gingray Samuel	3470	889	John Bowen	"	20	160	8.00	160			9			11	11 149					
Same	3470	889	"	"	#															
Harvey Alonzo	2982	1000	Andrew Tarbounie	Baker 6	71	781	11.00	781			28	12		31	55 726					
Harvey John B.	2982	1000	"	"	56	352	4.50	352			2			53	17 335					
Hadden A. W.	3468	889	John Bowen	"	5	25	5.00	25						5	2 23					
Hyde John B.	3470	889	"	"	100	1425	12.75	1275	150		53	2	15	30	100 <i>None in field</i>					
Henson William	3258	1000	Barley & Merriam	"	115	1093	9.50	1093			18	5	2	90	76 1017					
Hoover Adam	3255	1000	"	"	315	1890	6.00	1890			10			200	132 <i>By Henson's large clearing</i>					
Harrington Brunson	11346	1200	Allen Latham	Fulton 6	2	20	10.00	20			1	1			1 19					
Hawthorn James W.	3255 & 3256	2000	Barley & Merriam	Baker 6	320	1600	5.00	1600						320	112 1435					
Hoover James	12542	789	Joseph Miller	Fulton 6	93	791	8.50	791			18	4	7	64	51 736					
Hendricks Frederick B.	3234	1000	Barley & Merriam	Baker 6	124	88	7.00	88			2			104	6 82					
Johnson John	3468	889	John Bowen	Baker 6	123	1626	13.00	1476	150		37	13		73	113 1513					
Same	3468	889	"	"	40	160	4.00	160						40	11 149					
Johnson Elias	3469	889	"	"	157	2244	12.00	2244			35	10	5	147	157 2087					
James Joseph	3255	1000	Barley & Merriam	"	212	1696	8.00	1696						212	119 1577 <i>large clearing</i>					
James Isaac	3237	1000	"	"	85 1/2	620	7.25	620			14			71 1/2	43 577					
James Joseph P.	3235	1000	"	"	100	900	9.00	900			5	0	6	89	63 837					
						2614	20369							19912	300	150	318	67	57	2042

DESCRIPTION AND VALUE OF LANDS AND TOWN LOTS IN *York* TOWNSHIP,

UNION COUNTY, O., AS RETURNED BY APPRAISER FOR 1868.

OWNERS NAMES.	NO. OF ENTRY.	ORIGINAL QUANTITY.	ORIGINAL PROPRIETORS.	WATER COURSES	NO. OF ACRES.	TOTAL VALUE.	VALUE	VALUE	VALUE	VALUE	ACRES OF	ACRES OF	ACRES OF	ACRES OF	REMARKS.
							PER ACRE.	OF EACH TRACT.	OF HOUSES.	OF OTHER BUILDINGS.	FLOW LAND.	MEADOW LAND.	PASTURE LAND.	WOOD LAND.	
Keller Joshua M.	2982	1000	Andrew Tarbourn	Baker C	120	660	5.50	660			7	4		109	46 614
Kirk William	3468	889	John Bowen	"	36	378	10.50	378			12	5	3	18	26 352
Keener Jacob	3470	889	"	"	13	767	10.50	767			24	9	2	38	53 714
+ Knox H. J.	5289	1000	Thomas Boyer	"	100	900	9.00	900			12	10	8	70	63 886
Knox A E	3257	1000	Parley & Merriam	"	10	490	7.00	490			3			67	2 houses & 2000
Keller Frederick	5092	1533	Robert Means	Mil C	43	430	10.00	430			15	14		14	36 400
Latham Allen	11346	1200	Allen Latham	Baker C	209 1/2	780	3.75	780						209 1/2	56 780
+ Same	11346	1200	"	Lot 486	230	420	4.00	920						230	61 by Thomas on North 21
Lane Levi	2982	1000	Andrew Tarbourn	Baker C	51	306	6.00	306						51	21 306
Same	2832	1000	Peter Mansfield	"	119	536	4.50	536						119	37 536 10.00 distance
Loring Levi	6155	1059	Robert Means	"	55	523	9.50	523			12	8	5	32	36 457
Latham Allen north wing of	11346	1200	Allen Latham	Tulster C lot 10	142 1/2	1140	8.00	1140			16			12.64	20 1060 J. Middle
Same	11346	1100	"	" No. 8	111 1/2	863	7.50	863			10	2		99	60 803 J. Horne
Same	11346	1200	"	part of 11	50	300	6.00	300			4			46	21 277 J. Hook
Same	11346	1200	"	" No. 12	87 1/2	788	9.00	788			25	3		59 1/2	51 795 J. Schorn
+ Same	11346	1200	"	" No. 7	154	704	5.25	704			6			128	29 128 1/2 by Carl & Cathie
Same	11346	1200	"	" No. 17	122 1/2	858	7.00	858			9	2		111 1/2	60 790 J. Taylor
Same	11346	1200	"	" No. 18	76	304	4.00	304						76	31 282 J. H. Spier - 2000
+ Same south wing of	11346	1200	"	Baker C	113 1/2	430 1/2	3.60	430 1/2						119 1/2	36 468 1/2
Same	11708	48	"	Tulster C	48	192	4.00	192						48	13 177
Same	186378/11346	1220	"	"	120	960	8.00	960			13	3		104	new tax 1868
McMahan Harrison	11346	1200	Allen Latham	Tulster C	98	784	8.00	784			21	2	2	75	51 719
Mean Lucy Ann	12124	904	Stephenson & Holt	"	75	825	11.00	825			13	8	4	50	58 767
Miller Jonathan J.	12541	789	Joseph Miller	"	210	4110	19.50	3510	400	200	55	25	26	154	100 1522
Same	5289	1000	Thomas Boyer	Baker C	100	700	7.00	700			7			90	49 651
Miller James C.	12042	789	Joseph Miller	Tulster C	171	2434	13.50	3309	125		28	18	14	111	170 2164
McGraw Ann	12042	789	"	"	127	1574	12.00	1524			31	8	6	82	106 1418
Miller Joseph	12541	789	"	"	17	153	9.00	153			2			14	14 141
Same	12124	904	Stephenson & Holt	"	41	728	8.00	728			9			78	51 677
Middleworth Anthony	5289	1000	Thomas Boyer	Baker C	100	1000	10.00	1000			22	5	5	68	70 900
						4232	29359	29.634	525	200	356	124	78	3674	

7/1000
Includes

2000

10.00 distance

J. Middle

J. Horne

J. Hook

J. Schorn

1/2 by Carl & Cathie

J. Taylor

J. H. Spier - 2000

new tax 1868

This land is supposed to be one another survey but it is only taken in the plan to put up 18

DESCRIPTION AND VALUE OF LANDS AND TOWN LOTS IN *York* TOWNSHIP,

UNION COUNTY, O., AS RETURNED BY *J. E. Cook* APPRAISER FOR 1858.

OWNERS' NAMES.	NO. OF ENTRY.	ORIGINAL QUANTITY.	ORIGINAL PROPRIETORS.	WATER COURSES	NO. OF ACRES.	TOTAL VALUE.	VALUE PER ACRE.	VALUE OF EACH TRACT.	VALUE OF HOUSES.	VALUE OF OTHER BUILDINGS.	ACRES OF PLOW LAND.	ACRES OF MEADOW LAND.	ACRES OF PASTURE LAND.	ACRES OF WOOD LAND.	REMARKS.
Maynard Benjamin	3468	889	John Bowen	Bches 6	96	912	9.50	912			14		4	78	64 868
Masters David	3468	889	"	"	33	297	9.00	297			9	5	4	15	21 276
M'Henry Robert	3469	889	"	"	101	1212	12.00	1212			31	9	7	59	85 1177
Morrow Charles	13506	500	David Williams	"	96	820	8.50	820			22	4		70	57 763
Same	3236	1000	Barley & Merriman	"	7 2	40	20.00	40			2				3 320
M'Ginnip William	3470	889	John Bowen	"	75	1106	12.50	981	125		43	6	9	20	77 1029
Mitchell W.D. W.	3468	889	"	"	² 70	70		70							5 65
Mears Jarvis M	13506	500	David Williams	"	57 1/2	285	5.50	285			4				20 265
Murphy John	3239	1000	Barley & Merriman	"	61	610	10.00	610			18	7		36	43 567
Middleton Miley G	3468	889	John Bowen	"	25	225	9.00	225			9	6		10	16 209
Martin Eric	3469	889	"	"	100	1005	10.00	1005			19	7	6	68	70 935
Middleton Miley G.	311346	1200	Allen Latham	Fulton 6	154	536	4.00	536						154	37 428
Mears Dorcas	13506	500	David Williams	Bches 6	10	90	9.00	90			2			8	6 84
Moffat William	3239	1000	Barley & Merriman	"	115	1265	11.00	1265			61	3	5	46	88 1177
Miller & Stamets															1200 Saw Mill
Newland Andrew	2832	1000	Peter Mansfield	Bches 6	119	476	2.00	476						119	38 463
Owen Hiram	3470	889	John Bowen	Bches 6	84	798	9.50	798			20	5	10	49	56 762
Same	3470	889	"	"											
Parker Hiram	3239	1000	Barley & Merriman	Bches 6	58										transferred with 61.00 to H. Moffat
Price Thomas A	3469	889	John Bowen	"	44	374	8.50	374			12	5	8	19	26 348
Same	3468	889	"	"	1	12	12.00	12			4				1 11 near summit
Potts John	3469	889	"	"	126	1380	11.00	1380			16	0	8	103	96 1116
Potts David Jun	3469	889	"	"	100	800	8.00	800			6	0		94	large 56 344
Pierrell Jeremiah	3470	889	"	"	56	434	7.75	434			7	7	5	37	30 464
Same	3238	1000	Barley & Merriman	"	28	266	9.50	266			13			15	18 140
Palmer Daniel	12341	789	Joseph Miller	Fulton 6	50	400	8.00	400			5			45	28 372
Perkins John	2832	1000	Peter Mansfield	Bches 6	119	1071	9.00	1071			26	14		79	75 796
Perkins William	2831	1000	"	"	119	536	4.50	536						119	39 655 20.00 deed
Paston James G.	5289	1000	Thomas Browne	"	265	1060	4.00	1060						265	8.00 586
Same	3290	1000	"	"	322 322	1610	5.00	3715			4			739	as from Saw Mill
Paxton C. F.	3237	1000	Barley & Merriman	"	275 275	1375	5.00	1375						275	96 1116
Peach Josephas	2982	1000	Andrew Larkins	"	71	426	6.00	426			9	6		56	30 390
Pritchard John A.	3236	1000	Barley & Merriman	"	323	1938	6.00	1938						323	131 1813 20.00 deed
Parker Charlotte	3238	1000	"	"	50	400	8.00	400			8	3	3	36	27 272
Phelps Levi	3237	1000	"	"	8										100 = 272
Same	3237	1000	"	"	35	158	4.50	158						35	11 147
Phelps Theodore	3239	1000	"	"	100	700	7.00	700			6		3	91	49 651
President Dir & Co Union Bank	2832	1000	Peter Mansfield	"	119	476	3.50	476						119	29 388
					3732	25209	25.084	125			266 1/2	87	67	321 1/2	

DESCRIPTION AND VALUE OF LANDS AND TOWN LOTS IN *York* TOWNSHIP,

UNION COUNTY, O., AS RETURNED BY *J. & Cook* APPRAISER FOR 1868.

OWNERS NAMES	NO. OF ENTRY	ORIGINAL QUANTITY	ORIGINAL PROPRIETORS	WATER COURSES	NO. OF ACRES	TOTAL VALUE	VALUE PER ACRE	VALUE OF EACH TRACT	VALUE OF HOUSES	VALUE OF OTHER BUILDINGS	ACRES OF PLOW LAND	ACRES OF MEADOW LAND	ACRES OF PASTURE LAND	ACRES OF WOOD LAND	Product	Reduced	REMARKS
Reed C. W. H.	6680	648	David Williams	Baker C	2166	1,083	5.00	1,083						2166	76	1007	
Joshua Skidmore	2832	1100	Peter Mansfield	Baker C	30	285	9.50	285			6	4	2	18	20	365	
Spicer George	5032	1333	Barley & Merriam	Baker C	5	70	14.00	70			5				5	70	70 good orchard
Fulton Joseph M.	6154	1700	Robert Means	Baker C	168	486	4.50	486						108	24	402	Top claim
Stanley John	13506	500	David Williams	Baker C	85	521	6.00	521			5	5		824	37	494	
Seavers Augustus F.	3238	1000	Barley & Merriam	Baker C	500	2,500	5.00	2,500						500	175	2325	
Siddette William	3239	1000	"	"	36	252	7.00	252			7	1		28	17	235	
Fulton M. L.	6154	1700	Robert Means	"	742												
Smith James	2982	1000	Andrew Tarbourn	"	60	510	8.50	510			12			48	35	475	
Stiguer R. de	5290	1000	Thomas Bowyer	"	137	617	4.50	617						137	43	574	
Same	6680	648	Burgh Ball	"	346.5	1,733	5.00	1,733						346.5	121	1612	
Strong Samson	2982	1000	Andrew Tarbourn	"	125	1,063	8.50	1,063			10	5	5	105	74	989	
Same	3236	1000	Barley & Merriam	"	25	125	5.00	125						25	29	116	
Southworth Samuel	2982	1000	Andrew Tarbourn	"	50	625	10.00	570		125	18	11	5	16	44	581	Barn unfinished
Smith William D.	3234	1000	Barley & Merriam	"	107	1,231	11.50	1,231			35	8	8	56	86	1145	
Smith Noah	3234	1000	"	"	98	1,078	11.00	1,078			28	22	6	62	75	1005	
Stonms Gregory	3234	1000	"	"	136	1,768	13.00	1,768			39	18	3	76	124	1664	
Thick Aaron	3234	1000	"	"	62	682	11.00	682			22	20	1	19	48	742	742 to 1236 to Hendricks, see No.
Tigler William	3234	1000	"	"	100	1,050	10.50	1,050			25	2	4	69	173	977	
Skidmore Isaac	2832	1000	Peter Mansfield	"	54												
Smith James R.	3468	889	Andrew Tarbourn	"	113	1,469	13.00	1,469			60	10		43	103	1366	
Same	3469	889	John Bowen	"	22	198	9.00	198			5			17	14	184	
Skidmore Isaac	2982	1000	Andrew Tarbourn	"	121	1,089	9.00	1,089			8	13	5	95	76	1013	
Skidmore William	2832	1000	Peter Mansfield	"	107	1,070	10.00	1,070			8	5	5	89	75	995	
Seran James	3468	889	John Bowen	"	134	1,173	8.75	1,173			18	9	11	96	82	1095	
Sterling David	12124	904	Stephenson & Holt	Fulton C	126	1,857	12.75	1,607	150		34	15	10	67	130	1727	correct duplicate #1624
Sawyer Nathaniel	12124	904	"	"	128	896	7.00	896			12			116	61	831	
Southard S. J.	12124	904	"	"	128	1,120	8.75	1,120			27	28		73	78	1092	
Same	13506	500	David Williams	Baker C	55	220	4.00	220						55	15	205	
Sterling John	12124	904	Stephenson & Holt	Fulton C	102.5	1,483	13.00	1,333	150		32	17	16	42.5	104	1379	
Stamets John	12541	789	Joseph Miller	"	100	1,350	13.50	1,350			47	16	2	35	94	1216	
Stanley John	12541	789	"	"	100	1,150	11.50	1,150			31	13	6	50	80	1070	
Southard James W.	12542	789	"	"	54	621	11.50	621			20	3		21	43	5296	
+ Shields Wm C.	5387	1000	Robert Means	Baker C	246	2,053	8.50	2,053			14			228	33	4975	33 houses & large
Skidmore Thomas	6154	1700	"	"	50	325	6.50	325			5	2		43	26	202	
Skidmore Wm	5092	1333	"	Mill C.	12	120	10.00	120					17		2	120	
Seaman Smith	3468 & 3469	1778	John Bowen	Baker C	30	249	8.25	249			13	10		7	17	232	
Summer Benjamin	3236	1000	Barley & Merriam	"	50	300	6.00	300			3			47	21	279	
Thick Aaron	3236	1000	"	"													
Stonms William	3237	1000	"	"	3	15	5.00	15						3	1	14	
Spicer David W.	11546	1200	Allen Latham	Fulton C	50	210	4.00	200			3			47	14	186	
Shaw Nathan	5290	1000	Thomas Bowyer	Baker C	253	1,392	5.50	1,392						253	14	1222	By House & large
					4,219	34,119			33,624	150	275	550	210	109	3350		

DESCRIPTION AND VALUE OF LANDS AND TOWN LOTS IN *York* TOWNSHIP,

UNION COUNTY, O., AS RETURNED BY *J. C. Baker* APPRAISER FOR 1888.

OWNERS' NAMES.	NO. OF ENTRY.	ORIGINAL QUANTITY.	ORIGINAL PROPRIETORS.	WATER COURSES.	NO. OF ACRES.	TOTAL VALUE.	VALUE PER ACRE.	VALUE OF EACH TRACT.	VALUE OF HOUSES.	VALUE OF OTHER BUILDINGS.	ACRES OF PLOW LAND.	ACRES OF MEADOW LAND.	ACRES OF PASTURE LAND.	ACRES OF WOOD LAND.	REMARKS.	
Tobey William	3234	1000	Baxley & Meriman	Baker C	135	2,250	12.00	1,755	325	150	46	12	38	38	155 1675	Build House unfinished
Tobey Harlow	3234	1000	"	"	88 1/2	952	10.75	952			27		3	58 1/2	66 886	
Tobey Henry	3234	1000	"	"	8 1/2	227	12.00	102		125	3			5 1/2	16 211	House unfinished
Same	13306	500	David Williams	"	109	491	4.50	491			4			105	34 457	
Underwood Amos	3470	889	John Bowen	Baker C	41	410	10.00	410			26	2	2	11	28 382	
Vogel, Wilson & Zige	3238	1000	Baxley & Meriman	Baker C	100	500	5.00	500						100	35 465	
Wright Levin	12124	904	Stephenson & Holt	Fulton C	106	1,503	13.00	1,378	125		36	7	7	56	105 1398	House unfinished
Wright Abel C	12124	904	"	"	61	762	12.50	762			38	5	7	11	53 710	
Wilkins Beniah P.	12542	789	Joseph Miller	"	107	1,670	13.50	1,445	100	125	33	19	12	42	117 1580	
Wilkins Alfred F.	12542	789	"	"	50	775	12.50	625	150		15	8	3	24	54 791	House unfinished
Williams Charles C.	12542	789	"	"	50	410	8.00	410			6		4	40	28 372	
William Amos	11346	1200	Allen Latham	"	98	882	9.00	882			15	5		78	62 810	
Wright Cornelius C.D.	6492	70	Robert Mann	"	70	630	9.00	630			16		2	52	44 586	
Webb Lewis	6154	1700	"	Baker C	54	324	6.00	324			4			50	22 302	Log House & 20000
Wright Mary Jane	5289	1000	Thomas Sawyer	"	55	358	6.50	358			8			27	24 334	
Whitaker James	3234	1000	Baxley & Meriman	"	100	1,250	12.50	1,250			31	6	18	45	87 1163	
Wilson John P.	13306	500	David Williams	"	125	500	4.00	500						125	35 665	
Wickham Thomas	3237	1000	Baxley & Meriman	"	50	450	9.00	450			8		8	34	31 419	
Webb John A.	2852	1000	Peter Mansfield	"	119	656	5.50	656						119	46 610	20000 wooden
Woolison William D.	3408	889	John Bowen	"	95	855	9.00	855			14	4	4	73	66 751	
Winter Wm S.	3468	889	"	"	9 1/2	124	13.00	124			7		2 1/2	8	116	
Whaley Levi	11846	1200	Allen Latham	"	40	160	4.00	160						40	11 149	cedar & wooden
Walker John	3237	1000	Baxley & Meriman	"	60	270	4.50	270			4			56	19 251	
Wason Main	5290	1000	Thomas Sawyer	"	137	617	4.50	617						137	43 564	
Same	6680	645	Burgess Ball	"	130	650	5.00	650						130	45 605	
Williams Benjamin	2937	1000	Andrew Larkman	"	50	250	5.00	250						50	17 233	20000 wooden
Yerington Ephraim	3470	889	John Bowen	Baker C	66 1/2	732	11.00	732			36	5	4	21 1/2	31 671	
Yantip Joseph J.	11346	1200	Allen Latham	Fulton C	69	345	5.00	345			8		2	59	24 321	
Yantip Lewis W.	11346	1160	"	"	60 1/2	318	5.00	303			4		2	54 1/2	21 282	
Yerington James	3470	889	John Bowen	Baker C	36	234	6.50	234			6		4	26	16 218	
					2280	19,511		18,411	700	400	395	76	121	1688		

DESCRIPTION AND VALUE OF LANDS AND TOWN LOTS IN TOWNSHIP,

UNION COUNTY, O., AS RETURNED BY APPRAISER FOR 1853.

OWNERS' NAMES.	NO. OF ENTRY.	ORIGINAL QUANTITY.	ORIGINAL PROPRIETORS.	WATER COURSES	NO. OF ACRES.	TOTAL VALUE.
<i>Property exempted from taxation by Law in York Tp</i>						
<i>Presbyterian Meeting House & grave yard</i>					1	393
<i>Free will Baptist M. H.</i>	12124				1/2	400
<i>Meth. E. Meeting H. Wagon lot</i>	3234				1	200
<i>Unitarian Brethren M. H.</i>	3239				1/2	200
<i>Meth. E. Meeting House</i>	2832				1/2	275
<i>Meth. E. do</i>	3468		<i>Lot. No. 25 in Summersville</i>		1/2	12
						<u>1480</u>
<i>School Dist. No. 1</i>	3470				1/2	100
<i>School Dist. No. 2</i>	3234			<i>no Survey yet</i>	1/2	225
<i>School Dist. No. 3</i>	3468		<i>on Lot. 68 in Summersville</i>		1/2	216
<i>School Dist. No. 4</i>	12542			<i>long lease</i>	3	125
<i>School Dist. No. 5</i>	12124				1/2	200
<i>School Dist. No. 6</i>	2832				1/2	150
<i>" No. 7</i>	11346		<i>no Survey yet for House</i>			
<i>School Dist. No. 8</i>	3239			<i>no Survey</i>	1/2	100
						<u>1116</u>

VALUE PER ACRE.	VALUE OF EACH TRACT.	VALUE OF HOUSES.	VALUE OF OTHER BUILDINGS.	ACRES OF FLOW LAND.	ACRES OF MEADOW LAND.	ACRES OF PASTURE LAND.	ACRES OF WOOD LAND.	REMARKS.
14.00	14	375						<i>House not built</i>
		400						
		200						
		200						<i>unfinished</i>
		275						<i>brick H. unfinished</i>
	12							<i>House torn down</i>
		100						
		225						
	16	200						
		125						
		200						
		150						
		100						<i>unfinished</i>
		100						

DESCRIPTION AND VALUE OF LANDS AND TOWN LOTS IN *Clatsop* TOWNSHIP,

UNION COUNTY, O., AS RETURNED BY *J. E. Cahill* APPRAISER FOR 1858.

OWNERS' NAMES.	NO. OF ENTRY.	ORIGINAL QUANTITY.	ORIGINAL PROPRIETORS.	WATER COURSES	NO. OF ACRES.	TOTAL VALUE.	VALUE PER ACRE.	VALUE OF EACH TRACT.	VALUE OF HOUSES.	VALUE OF OTHER BUILDINGS.	ACRES OF PLOW LAND.	ACRES OF MEADOW LAND.	ACRES OF PASTURE LAND.	ACRES OF WOOD LAND.	REMARKS.
Alwood John E	6293	42 67	B. Clatsop	Fulton 6	50	475	9.50	475			24	6	10	10	
Alder Lewis	6293	41 67	"	"	72	792	11.00	792			21	19	21	11	
Adams Hazard	6293	42 67	"	"	56 1/4	688	11.00	563		125	13	7	4	32	
Same	6307	380	William Pelham	"	68	680	11.00	680			13	11		44	
Alexander James S.	6293	42 67	B. Clatsop	"	15	75	5.00	75						15	
B. Clatsop	12654	500	Wm Murdoch	Fulton 6	581	2905	5.00	2905						581	
Brown Jacob A	6293	42 67	B. Clatsop	"	74	370	5.00	370						74	
+ Beam Jacob	6293	42 67	"	"	22 1/2	3073	13.00	2957	2.00		70	7	73	77	
+ Biddle Joseph	6293	41 67	"	"	110	1255	10.50	1657	125		48	17		50	
Beam Michael	6293	42 67	"	"	75	413	5.50	413						75	
Beam John	6293	42 67	"	"	35	350	10.00	350			20	5	6	4	
Beggs Mary Ann	6228	500	Evans & Cwings	"	182 3/4	913	5.00	913						182 3/4	
Burlew John	5809	2000	John Nicholas	"	116	812	7.00	812			10			106	
Bennett Jacob	6161	823	John Cross	" Fulton 16	68	208	6.00	408			15			53	
Cahill John E	220	1250 1/2	R. C. Clatsop	Fulton 6	50	450	8.00	400			19	6		25	
Cahill John E.	7869	800	John Gibson	Fulton 6	169	2816	14.00	2366	200	150	72	16	28	55	
Same	220	1250 1/2	R. C. Clatsop	"	66 3/4	533	8.00	533			20	10	4	32 3/4	
Cahill David	7869	800	John Gibson	"	109	981	9.00	981			21	8	5	75	
Caldwell John	6301	400	Thomas Ruffin	"	445	2003	4.50	2003			6			439	
Cramer Michael	6307	1200	Wm Pelham	"	94	1723	17.00	1595		125	30	10	10	24	
Cochran Alexander	6293	42 67	B. Clatsop	"	41	410	10.00	410			10			23	
Cocke Isaac Lewis	6293	42 67	"	"	50	450	9.00	450			23	7		20	
Clark George	6293	42 67	"	"	102	1377	13.50	1377			60	10		22	
Clark Henry	6293	42 67	"	"	90 1/2	996	11.00	996			24	4	10	33 1/2	
Cowgill George	6293	42 67	"	"	119	1428	12.00	1428			25	22	24	48	
Cottrell Robert Lewis	6293	42 67	"	"	34	375	10.50	375			12	18		14	
Cottrell Samuel	6293	42 67	"	"	61	621	10.50	621			15	22	3	21	
Calloway Clarke	6293	42 67	"	"	15	150	10.00	150			9			6	
Clyton John	6308	201	Wm Pelham	"	24	120	5.00	120						24	
Chedar Samuel	6307	510	"	"	106										
Cassil John	15422	50	James & W. C. Lee	"	50	400	8.00	400			25			25	
Copelin William	7008	2400	Wm & Isaac Canithus	"	150	850	5.00	850	-100		10			141	
Cottrell Gabriel	6293	42 67	B. Clatsop	"	17	177	10.50	177			6	4		7	

Schector, among S.

DESCRIPTION AND VALUE OF LANDS AND TOWN LOTS IN *Clairborne* TOWNSHIP,

UNION COUNTY, O., AS RETURNED BY *J. E. Cahill* APPRAISER FOR 1858.

OWNERS' NAMES.	NO. OF ENTRY.	ORIGINAL QUANTITY.	ORIGINAL PROPRIETORS.	WATER COURSES	NO. OF ACRES.	TOTAL VALUE.
<i>Dilsaver John</i>	<i>6293</i>	<i>4267</i>	<i>Dutton Clairborne</i>	<i>Butler Co.</i>	<i>110</i>	<i>1305</i>
<i>David L. Davis</i>	<i>6161</i>	<i>823</i>	<i>John Cross</i>	<i>"</i>	<i>73</i>	<i>292</i>
<i>Same</i>	<i>6161</i>	<i>823</i>	<i>"</i>	<i>"</i>	<i>67</i>	<i>268</i>
<i>+ Evans John</i>	<i>6293</i>	<i>4267</i>	<i>B. Clairborne</i>	<i>Butler Co.</i>	<i>34</i>	<i>340</i>
<i>Evans Minerva J.</i>	<i>6298</i>	<i>300</i>	<i>Evans Minerva</i>	<i>"</i>	<i>1823</i>	<i>913</i>
<i>Finch Peter W.</i>	<i>6161</i>	<i>823</i>	<i>John Cross</i>	<i>Butler Co.</i>	<i>126</i>	<i>473</i>
<i>Judds David</i>	<i>6293</i>	<i>4267</i>	<i>B. Clairborne</i>	<i>Butler Co.</i>	<i>49</i>	<i>441</i>
<i>Ferguson William H.</i>	<i>6293</i>	<i>4267</i>	<i>"</i>	<i>"</i>	<i>20</i>	<i>320</i>
<i>Flood Sanford H.</i>	<i>6293</i>	<i>4267</i>	<i>"</i>	<i>"</i>	<i>36</i>	<i>180</i>
<i>Fisher John</i>	<i>6307</i>	<i>1200</i>	<i>Wm Pelham</i>	<i>"</i>	<i>64</i>	<i>320</i>
<i>Fish Cornelius</i>	<i>6307</i>	<i>1200</i>	<i>"</i>	<i>"</i>	<i>105</i>	<i>755</i>
<i>* Fisher Benjamin</i>	<i>7008</i>	<i>2400</i>	<i>Wm S. J. Carathon</i>	<i>"</i>	<i>1473</i>	<i>3714</i>
<i>Ferguson Wm H.</i>	<i>6293</i>	<i>4267</i>	<i>B. Clairborne</i>	<i>"</i>	<i>14</i>	<i>140</i>
<i>Graham Samuel</i>	<i>6307</i>	<i>1200</i>	<i>Wm Pelham</i>	<i>Butler Co.</i>	<i>200</i>	<i>3125</i>
<i>Grace Peter B.</i>	<i>6307</i>	<i>1200</i>	<i>"</i>	<i>"</i>	<i>12</i>	<i>108</i>
<i>Graham John P.</i>	<i>6307</i>	<i>1200</i>	<i>"</i>	<i>"</i>	<i>133</i>	<i>1297</i>
<i>Graham John Wm</i>	<i>6307</i>	<i>1200</i>	<i>"</i>	<i>"</i>	<i>2</i>	<i>1018</i>
<i>Gearheart Isaac</i>	<i>6293</i>	<i>4267</i>	<i>Butler Clairborne</i>	<i>"</i>	<i>100</i>	<i>1100</i>
<i>Grindle Sylvester</i>	<i>7009</i>	<i>800</i>	<i>Andrew Moore</i>	<i>"</i>	<i>50</i>	<i>400</i>

VALUE PER ACRE.	VALUE OF EACH TRACT.	VALUE OF HOUSES.	VALUE OF OTHER BUILDINGS.	ACRES OF PLOW LAND.	ACRES OF MEADOW LAND.	ACRES OF PASTURE LAND.	ACRES OF WOOD LAND.	7 th & 8 th Value	REMARKS.
<i>10.50</i>	<i>1155</i>	<i>150</i>		<i>34</i>	<i>7</i>	<i>26</i>	<i>13</i>	<i>91</i>	<i>1214</i>
<i>4.00</i>	<i>292</i>						<i>73</i>	<i>20</i>	<i>272</i>
<i>4.00</i>	<i>268</i>						<i>67</i>	<i>18</i>	<i>250</i>
<i>10.00</i>	<i>1140</i>			<i>74</i>	<i>14</i>	<i>20</i>	<i>90</i>	<i>80</i>	<i>316</i>
<i>5.00</i>	<i>913</i>						<i>1823</i>	<i>64</i>	<i>849</i>
<i>3.75</i>	<i>473</i>						<i>126</i>	<i>33</i>	<i>460</i>
<i>9.00</i>	<i>441</i>			<i>6</i>	<i>4</i>	<i>5</i>	<i>34</i>	<i>31</i>	<i>410</i>
<i>16</i>	<i>320</i>			<i>5</i>		<i>15</i>		<i>21</i>	<i>338</i>
<i>5.00</i>	<i>180</i>						<i>36</i>	<i>12</i>	<i>168</i>
<i>5.00</i>	<i>320</i>						<i>64</i>	<i>22</i>	<i>298</i>
<i>7.00</i>	<i>725</i>			<i>7</i>			<i>28</i>	<i>34</i>	<i>660</i>
<i>16.50</i>	<i>2460</i>	<i>200</i>	<i>150</i>	<i>50</i>	<i>8</i>	<i>17</i>	<i>283</i>	<i>60</i>	<i>of this is in 7008 Carathon Sec</i>
<i>10.00</i>	<i>140</i>						<i>14</i>	<i>16</i>	<i>130</i>
<i>15.00</i>	<i>3025</i>	<i>100</i>		<i>96</i>	<i>14</i>	<i>10</i>	<i>80</i>	<i>219</i>	<i>2506</i>
<i>9.00</i>	<i>108</i>			<i>12</i>				<i>7</i>	<i>101</i>
<i>9.00</i>	<i>1197</i>	<i>100</i>		<i>53</i>	<i>8</i>		<i>12</i>	<i>91</i>	<i>1222</i>
<i>9.00</i>	<i>18</i>		<i>1000</i>				<i>2</i>	<i>71</i>	<i>707</i>
<i>10.00</i>	<i>1000</i>	<i>100</i>		<i>28</i>	<i>17</i>		<i>55</i>	<i>77</i>	<i>1023</i>
<i>8.00</i>	<i>400</i>			<i>16</i>	<i>4</i>		<i>30</i>	<i>28</i>	<i>372</i>

Stamps paid 11/11/58
and finished value \$11000
due for 10 yrs, or 2 more

DESCRIPTION AND VALUE OF LANDS AND TOWN LOTS IN *Clairborne* TOWNSHIP,

UNION COUNTY, O., AS RETURNED BY *J. C. Coakley* APPRAISER FOR 1852.

OWNERS' NAMES.	NO. OF ENTRY.	ORIGINAL QUANTITY.	ORIGINAL PROPRIETORS.	WATER COURSES	NO. OF ACRES.	TOTAL VALUE.
Hudson George E.	6293	4267	B. Clairborne	Fulton Co.	20	637
Hastings Levin H.	6293	4267	"	"	111	1,110
Same	6307	1200	Wm Pelham	"	18	270
Same	6307	1200	"	"	19	171
Headley Isaac	6307	1200	"	"	98	980
Headley Gabriel	6307	1200	"	"	57 1/2	518
Hamilton William	6307	1200	"	"	50	550
+ Same	13440-13443 135268-135270	10 59	Godwilder Wallace	"	507 577	5444 7264
Hamilton Samuel	13440-13443 135268-135270	10 59	"	"	160	2,020
Wartley Lazarus	13440-13443 135268-135270	10 59	"	"	50	525
Heath Julius	7009	800	Andrew Moore	"	50	175
Hynes J. B. W.	5809	2000	John Nicholas	"	112 1/2	576
Same	5809	2000	"	"	112 1/2	506
Same	5809	2000	"	"	94	423
Same	5809	2000	"	"	94	423
Same	5809	2000	"	"	85 1/2	457
Hutton George E.	6293	4267	B. Clairborne added to the 20%	"	20	
Harris Isaac	6293	4267	"	"	20	320
Headley & Kitcher	5809	2000	John Nicholas	"	168 1/2	759
Hawick James E.	6293	4267	B. Clairborne	taken off	25	
Irwin Richard	6293	4267	B. Clairborne	Fulton	110	1750
James John C.	6307	1200	Wm Pelham	"	149	745
Johnson Henry	7005	2400	Wm & J. Carothers	"	101	407 1/2
Kirby Thomas	6293	4267	B. Clairborne	Fulton Co	130	1300
Kinney Daniel	6293	4267	"	"	50	225
Kyle Simon	7008	2400	Wm & J. Carothers	"	96 1/2	1,064
Kinney David	7008	2400	"	"	26	130

VALUE PER ACRE.	VALUE OF EACH TRACT.	VALUE OF HOUSES.	VALUE OF OTHER BUILDINGS.	ACRES OF PLOW LAND.	ACRES OF MEADOW LAND.	ACRES OF PASTURE LAND.	ACRES OF WOOD LAND.	7 foot Road	REMARKS.
8.00	637			18	8	24	20 1/2	Included	
9.00	1110			41	6	3	61	Value	
15.00	270			4		14		44	593
9.00	171					19		78	1032
9.00	880	100		27	15		56	19	251
9.00	518			15			123	12	159
17.00	850			25		25		68	912
12.50	7164	100	100	149	36	25	387	59	751
12.50	1920	100		47	5		108	515	5063
10.50	525			23	#	5	22	141	1879 - good land
3.50	175						50	37	688
4.50	506						112 1/2	11	164
4.50	506						112 1/2	35	671
2.50	223						94	35	671
2.50	223						94	29	394
4.50	423						94	29	394
5.50	457			8			252	31	471
16.00	320			10			10		carried to top
4.50	759			8	2		158 1/2	32	298 from Section 2 front buildings
								53	706
									Overlapped by the Cross Survey
10.80	1650	100		20	25	5	60	172	1628
5.00	745						149	52	793
4.00	407 1/2						101	25	376
10.00	1300			37	10	16	65	91	1209
9.50	475			27	23		33	33	442
11.00	1064			7	5		84 1/2	74	950 Very good soil
5.00	130						26	9	121

DESCRIPTION AND VALUE OF LANDS AND TOWN LOTS IN *Clatsop* TOWNSHIP,

UNION COUNTY, O., AS RETURNED BY *J. E. Cahill* APPRAISER FOR 1852.

OWNERS' NAMES.	NO. OF ENTRY.	ORIGINAL QUANTITY.	ORIGINAL PROPRIETORS.	WATER COURSES	NO. OF ACRES.	TOTAL VALUE.	VALUE PER ACRE.	VALUE OF EACH TRACT.	VALUE OF HOUSES.	VALUE OF OTHER BUILDINGS.	ACRES OF FLOW LAND.	ACRES OF MEADOW LAND.	ACRES OF PASTURE LAND.	ACRES OF WOOD LAND.	7/1000 Reduc'd	Product	Value	REMARKS.
Lowther Samuel his	7869	800	John Gibson	Fulton 6	105	420	4.00	420						105	29	391		
Same	7869	800	"	"	107	128	4.00	428						107	30	398		
Same	7869	800	"	"	90	360	4.00	360						90	25	335		
Same	7869	800	"	"	145	625	5.00	625			3			142	46	381		
Lister Allen x	6307	1200	Wm Pelham	"	125	563	4.50	563						125	39	524		
Livingston Samuel	6307	1200	"	"	30	425	9.50	475			33	2		15	33	462		
Lapen Seneca	6307	1200	"	"	17 1/2	175	10.00	175			15			23	8	167		
Lenox John I. x	6307	1200	"	"	163	2050	12.00	1956	100		46	12	12	93	143	1562	good land	
+ Lee Cyprion	6293	4267	B. Clatsop	"	265	2153	10.50	2153			31	3	41	130	101	1062		
Lawrence M. & J. M.	6293	4267	"	"	7	112	16.00	112					7	8	104	adjoning Richards		
Low Burgep	5809	2000	John Nicholas	"	413	2890	7.00	2890			10			203	207	2638	good land	
Leacock Wm I.	7008	2400	Wm D. J. Carothers	"	75	563	7.50	563			12			63	39	324	adj. S. W. lot	
Same	7008	2400	"	"	10 1/4	456	4.50	456						10 1/4	31	474		
Same	7008	2400	"	"	5	582	6.00	582			76			81	41	541		
Same	7008	2400	"	"	6	497	8.50	497						58 1/2	35	462	adjoning good land	
Same	7008	2400	"	"	10	508	5.00	508						10 1/4	35	473		
Same	7008	2400	"	"	9 3/4	499	5.00	499						9 3/4	35	461		
Same	7008	2400	"	"	12	1068	10.00	1068			16			9 1/2	36	593		
Same	7008	2400	"	"	15	471	5.00	471						9 1/2	33	438		
Lake Isaac	6293	4267	B. Clatsop	"	30	500	10.00	500			9	11	8	27	31	465		
Lister Allen x	6307	1200	Wm Pelham	"	62 1/2	469	7.50	469			16			16 1/2	33	432		
Lenox John I. x	6307	1200	"	"	50	450	9.00	450			30			20	31	419		
Leacock Wm I.	7008	2400	Wm D. J. Carothers	"	98	490	5.00	490						98	34	456	Cabin & 1/2 acre	
Lavender Thomas	6161	823	John Crouse	"	67 1/2	236	3.50	236						67 1/2	16	220		
Same	6161	823	"	"	64 1/2	225	3.50	225						64 1/2	16	209		
M. Neil Andrew	7869	800	John Gibson	Fulton 6	105	1365	13.00	1365	100		46	20	15	24	102	1463	same # 100	
Same	12542	789	Joseph Miller	"	12	156	13.00	156			5	3		4	11	145		
Mubrain Junkin	6307	1200	William Pelham	"	154	1540	10.00	1540			60	5	5	84	108	1432		
Same	6307	1200	"	"	135 1/2	1220	9.00	1220			25	5		105 1/2	80	1135		
Mubrain James	6307	1200	"	"	62	593	9.50	593			27	5	4	26	61	582		
Moriott Henry I.	6307	1200	"	"	168	1680	10.00	1680			50	12	10	96	117	1563		
M. Williams William	6308	208	"	"	139	1390	10.00	1390			20	5		114	97	1253		
Morie Henry	220	416	R. B. Clatsop	"	486	1872	4.50	1872						416	131	1761		
M. Colton John & others	7009	800	Andrew Moore	"	125	625	5.00	625						125	44	581	good	
Munson Theodore	6293	4267	B. Clatsop	"	30	425	8.50	425			20			30	36	395		
Moses Abraham	6293	4267	"	"	50	500	10.00	500			24	10		16	35	465		
Moses James R.	6293	4267	"	"	26	250	10.00	250			13	4		9	17	233		
+ Moses Samuel	6293	4267	"	"	50	500	10.00	500			19	11		31	35	369	House # 160	
Moses Enoch	6293	4267	"	"	25	250	10.00	250			4	5	7	9	17	233		
Myers Samuel	6293	4267	"	"	100	1000	10.00	1000			18	15		67	76	930		
M. Intore James	6293	4267	"	"	40	200	5.00	200						40	14	186		
Miller Henry	6293	4267	"	"	126	1764	14.00	1764			53	4	13	56	123	1663		
Miller John H.	13446-13449 13526 & 13570	1039	Capt. Wallace	"	75	825	11.00	825			39		1	35	48	767	excellent soil	
					4414	32326		32326	100	100	660	131	118	2505				

DESCRIPTION AND VALUE OF LANDS AND TOWN LOTS IN *Clatsop* TOWNSHIP,

UNION COUNTY, O., AS RETURNED BY *J. E. Cahill* APPRAISER FOR 1853.

OWNERS' NAMES.	NO. OF ENTRY.	ORIGINAL QUANTITY.	ORIGINAL PROPRIETORS.	WATER COURSES	NO. OF ACRES.	TOTAL VALUE.	VALUE PER ACRE.	VALUE OF EACH TRACT.	VALUE OF HOUSES.	VALUE OF OTHER BUILDINGS.	ACRES OF PLOW LAND.	ACRES OF MEADOW LAND.	ACRES OF PASTURE LAND.	ACRES OF WOOD LAND.	7 th and 8 th Divs	REMARKS.
															Includes Value	
Mariott Edith	13440-13449 13526811570	10 59	Genl Wallace	Fulton C	120	1570	8.12	8	8		34	5	7	74	92	1118
Mariott Wm H.	7008	2400	Wm & J. Carothers	"	107 1/2	1075	10.00	1075			25			82 1/2	75	1000
Murphy Rebecca	6107	633	Levin Jaynes	"	100	1000	9.00	900	100		30	12		58	70	930
Middleton David	220	1210 3/4	R. C. Clatsop	"	50	425	8.50	425			27	3		30	30	395
Same	7869	800	John Gibson	"	14 1/2	131	9.00	131			4	2	4	44	9	122
Mossie B Hendrick	16014	50	Mossie & Hendrick	Seco B	21	105	5.00	105						21	7	98
Moore John C.	13440-13449 13526811570	10 59	Genl Wallace	Fulton C	75	673	9.50	673			10			65	47	616 good
M. Miller Mathew	7869	800	John Gibson	"	29	248	12.00	248			15	2	12		24	314
Moses James R	6293	4267	Buller Clatsop	"	7	Carried	over									
Moore Harvey	6293	4267	"	"	104 1/2	523	5.00	523						104 1/2	86	487
Moss Cruch	5809	2000	John Nicholas	"	100	208	2.00	208			6			96	28	350
Norton John H.	6307	1200	Wm Pelham	Fulton C	43	204	4.75	204						43	14	190
Parish Joseph x	13440-13449 13526811570	10 59	Genl Wallace	Fulton C	140	1200	10.00	1200			31	2		107	98	1202 good soil
Peter Adam	6307	1200	Wm Pelham	Fulton C	60	225	3.50	225						50	16	209
Same	6307	1200	"	"	129	645	5.00	645						129	43	602
Parish Joseph x	13440-13449 13526811570	10 59	Genl Wallace	"	Carried up											
Pickett Rodney Linn	220	1250 3/4	R. C. Clatsop	"	600	2550	4.25	2550						600	178	2372
Phillips Wm	7008	2400	Wm & J. Carothers	"	6 1/4	75	12.00	75			6 1/2				5	70
Same	6293	4267	D. Clatsop	"	50	575	11.50	575			15	6	4	25	40	531
Reed Jesse C	7008 6307	2400 1200	Wm & J. Carothers Wm Pelham	Fulton C	6	66	10.00	66			6				4	62
Reed Jesse C.	6293	4267	B. Clatsop	Fulton C	100	1050	10.50	1050			33	17	20	30	73	1427 Home of 450
Reed Jesse	6307	1200	Wm Pelham	Fulton C	80	770	9.50	770			33	2		45	53	717
Rop Joseph W	6293	4267	B. Clatsop	"	14	224	16.00	224					14		15	209
Reynolds Elisha him	6293	4267	"	"	50	525	10.50	525			14	15	2	21		Carried up to Part
Same	6293	4267	"	"	101	784	8.00	784			6	4		88	transfer to S. Duguit	int. part
Same	6293	4267	"	"	26	104	4.00	104						26	7	97
Robertson Tobias	7009	800	Andrew Moss	"	106	954	9.00	954			35	5		66	67	817
Rouss Nathan G	6161	823	John Brown	"	72	228	4.00	228						72	16	212
Smith Milton	6161	823	John Brown	Fulton C 21.11	64 1/2	226	3.50	226						64 1/2	16	210
Smith Milton	6161	823	John Brown	Fulton C 21.9	69 1/2	243	3.50	243						69 1/2	17	216
Swartz Wm.	6161	823	"	"	2	64 1/2	3.25	241						64 1/2	17	224
Stall George	6161	823	"	"	3	68 1/2	4.00	262						65 1/2	18	244
Smith Harmon	6161	823	"	"	8	64 1/2	4.00	259						64 1/2	18	241

2274 16209

16209 100 310 16 61 2047

DESCRIPTION AND VALUE OF LANDS AND TOWN LOTS IN *Clairborne* TOWNSHIP,

UNION COUNTY, O., AS RETURNED BY *J. C. Coakill* APPRAISER FOR 1852.

OWNERS' NAMES.	NO. OF ENTRY.	ORIGINAL QUANTITY.	ORIGINAL PROPRIETORS.	WATER COURSES	NO. OF ACRES.	TOTAL VALUE.	VALUE PER ACRE.	VALUE OF EACH TRACT.	VALUE OF HOUSES.	VALUE OF OTHER BUILDINGS.	ACRES OF FLOW LAND.	ACRES OF MEADOW LAND.	ACRES OF PASTURE LAND.	ACRES OF WOOD LAND.	7/1000 Part	Remarks.
Stephenson E. O & J. E.	6228	500	Ground Orings	Julien 6	182 3/4	915	5.00	915							1823	64 869
Irving Levi	6293	4267	Butler Clairborne	"	62	682	11.00	682			27	8			17	68 684
Smart Joseph	6293	4267	"	"	110	1100	10.00	1100			23				87	77 1023
Hiddle Jacob C.	6293	4267	"	"	287	2277	11.00	2277			68				139	109 2118
Same	7008	2400	Wm & J. Carothers	"	125	1375	10.00	1375		125	6	40	23	26	96	1175
Same	7008	2400	"	Let 13	104 3/4	1282	13.00	1359	125		46	6	6	46	104	1655 <i>Wm & J. Carothers</i>
Same	7008	2400	"	"	14	922	9.50	922			11	8	8	212	64	908
Same	7008	2400	"	"	17	101 3/4	12201	13.00	12201		24	13	4	61 3/4	8	<i>do</i>
Same	7008	2400	"	"	18	104 3/4	824	8.50	824		11			98 1/2	58	776
Same	7008	2400	"	"	19	52 1/2	578	11.00	578		12	12		27 1/2	40	528
Same	7008	2400	"	"	20	52 1/2	315	6.00	315		6		4	42 1/2	21	293
Same	7008	2400	"	Let 124	67 1/2	338	5.00	338						67 1/2	23	315
Same	7008	2400	"	"	25	108 3/4	524	5.00	524					108 3/4	22	266
Hiddle David & Jacob	7008	2400	"	"	22	108 3/4	544	5.00	544					108 3/4	28	306 <i>do</i>
Hishler John	7008	2400	"	"	29	131	5.00	131						131	16	131 <i>do</i>
Henry Thomas	5809	2000	John Nicholas	Let 1	117 3/4	658	5.50	658			6			117 3/4	66	612
Same	5809	2000	"	"	2	117 3/4	636	5.20	636		3			117 3/4	64	592
Same	5809	2000	"	"	3	117 3/4	520	4.10	520					117 3/4	57	493
Same	5809	2000	"	"	4	116 3/4	525	4.50	525					116 3/4	57	485
Same	5809	2000	"	"	10	136 1/2	278	2.50	278					136 1/2	33	445 <i>do</i>
Same	5809	2000	"	"	16	102	208	4.10	208		4			98	22	288 <i>do</i>
Same	5809	2000	"	"	18	69 1/2	278	4.00	278		6			62 1/2	19	219
Same	5809	2000	"	"	19	114 3/4	202	3.50	202					114 3/4	25	374
Same	5809	2000	"	"	20	114 3/4	202	3.50	202					114 3/4	25	374 <i>do</i>
Same	5809	2000	"	"	21	114 3/4	202	3.50	202					114 3/4	25	374
Stibbins Charles	7009	800	Andrew Moore	"	50	175	3.50	175						50	22	163
Street Benjamin	7009	800	"	"	127	1143	9.00	1143			35	5		87	38	1263
Street Bethel	6293	4267	B. Clairborne	Street off	24											Overlapped by the house survey
Starns Hugh M.	6293	4267	"	"	13	208	16.00	208			10	2		1	14	194
Same	6307	1200	Wm Pelham	"	25	400	16.00	400			22	2		1	28	372
Swartz Daniel	6307	1200	"	"	50	575	11.50	575			27	5		18	40	510
Same	6293	4267	B. Clairborne	"	3	28	16.00	28			3				3	21
Spector Samuel	6307	380	Wm Pelham	"	106	1007	9.50	1007			23	7		76	76	937 <i>do</i>
Stall George W.	13440-13469	1059	East Wallace	"	51	526	10.50	526			20			31	37	455
Shuman Wm B	6307	1200	Wm Pelham	"	14	56	4.00	56						14	4	52
Snare Isaac	6307	1200	"	"	51 1/2	251	4.50	251						51 1/2	16	211
Hiddle Jacob C.	6293	4267	B. Clairborne	"	76	760	10.00	760				20		26	53	707
Scfield Lyman	6161	823	John Brown	" Let 7	65	260	4.00	260			4			61	18	242
Thompson William	220	1250 3/4	R. C. Clairborne	Julien 6	633	2829	4.50	2829						633	199	2650
Taylor Abraham	7009	800	Andrew Moore	"	75	675	9.00	675			27	8		41	47	618
Treat Lydia F	6293	4267	B. Clairborne	"	37	222	6.00	222						37	15	207
Tappin Benjamin	6293	4267	"	"	226	1130	5.00	1130						226	79	1051
Tonguit Henry C	6293	4267	"	"	30	270	9.00	270			10			31	13	271
Tonguit John A. J.	6293	4267	"	"	28	140	5.00	140			6			22	10	130
Tonguit Larkin	6293	4267	"	"	40	200	10.00	200			18	2	2	18	28	272
Torgarders Samuel P.	6161	823	John Brown	" Let 18	49	296	4.00	296						49	14	182

DESCRIPTION AND VALUE OF LANDS AND TOWN LOTS IN *Clairborne* TOWNSHIP,

UNION COUNTY, O., AS RETURNED BY *L. C. Cochill* APPRAISER FOR 1853.

OWNERS' NAMES.	NO. OF ENTRY.	ORIGINAL QUANTITY.	ORIGINAL PROPRIETORS.	WATER COURSES	NO. OF ACRES.	TOTAL VALUE.	VALUE PER ACRE.	VALUE OF EACH TRACT.	VALUE OF HOUSES.	VALUE OF OTHER BUILDINGS.	ACRES OF PLOW LAND.	ACRES OF MEADOW LAND.	ACRES OF PASTURE LAND.	ACRES OF WOOD LAND.	7/1000 Part	Remarks.
<i>Fonguit Henry</i>	6293	4267	<i>B. Clairborne</i>	<i>Fulton 6</i>	5	554										
<i>Fonguit Stuart</i>	6293	4267	<i>B. Clairborne</i>		56 1/2	914	9.00	914			20	17		62	64	Carried back one page
<i>Vestal William</i>	6161	813	<i>John Brown</i>	" No 15	74	296	4.00	296						74	21	What occupies a part of this
<i>Varner M. W.</i>	6307	1200	<i>Mr Pelham</i>	<i>Fulton 6</i>	106	530	5.00	530						106	37	493
Same	6307	1112	"	"	113	565	5.00	565						113	39	526
<i>Wiley Abraham</i>	13440-13449 } 13526-13570 }	1059	<i>Genl. Wallace</i>	<i>Fulton 6</i>	100	1150	10.50	1050	100		20	7	3	70	86	1070
<i>Wallace Samuel</i>	7869	800	<i>John Gibson</i>	"	99	990	10.00	990			29	9	12	49	69	921
<i>Wallace William</i>	7869	800	"	"	99	891	9.00	891			21	3	6	69	62	819
<i>Wills James T.</i>	6107	633	<i>Lavin Sykes</i>	"	126	382	7.00	882				3	8	116	61	821
<i>Woodruff John</i>	6293	4267	<i>Buller Clairborne</i>	"	45	430	10.00	430			24	4		15	30	400
<i>Willard Emma</i>	6293	4267	"	"	132	660	5.00	660						132	41	610
<i>Webster E. J.</i>	6293	4267	"	"	106	848	8.00	848			2			104	59	789
Same	6307	380	<i>Mr Pelham</i>	"	126	882	7.00	882						126	61	821
<i>Wood John</i>	6307	380	"	"	108	2044	18.00	1944	100		53	6	11	58	143	1761
Same	6293	4267	<i>B. Clairborne</i>	"	11	176	16.00	176			11				12	164
<i>Walker Solomon</i>	6293	4267	"	"	102	717	7.00	717			11			91	50	660
<i>Wynegar William</i>	7009	800	<i>Andrew Moore</i>	"	117	1053	9.00	1053			42	8		67	73	980
<i>Walter Martin</i>	7009	800	"	"	70	560	8.00	560			18	4		48	39	521
<i>Warner John</i>	7009	800	"	"	80	640	8.00	640			25	5		50	30	590
<i>Whitsel Daniel David & Lavin</i>	6161	823	<i>John Crease</i>	"	4	34										Spoken by a deed bond
Same	6161	823	"	"	2	64										Slightly above
Same	6161	823	"	"	3	65										to David J. Davis
Same	6161	823	"	"	4	67										to Wm. Swartz
Same	6161	823	"	"	5	64										to George Hall
Same	6161	823	"	"	6	69										to Thomas Lavender
Same	6161	823	"	"	8	64										do
Same	6161	823	"	"	9	70										to David J. Davis
Same	6161	823	"	"	10	72										to Harmon Smith
Same	6161	823	"	"	11	64										to Milton Smith
Same	6161	823	"	"	12	61										to St. G. Rowan
Same	6161	823	"	"	13	57										to Milton Smith
Same	6161	823	"	"	14	64										to Benj. Watson
Same	6161	823	"	"	15	57										do
Same	6161	823	"	"	16	57 1/2										to D. V. Finch
Same	6161	823	"	"	17	57 1/2										to Jacob Bennett
Same	6161	823	"	"	18	57 1/2										to T. V. Finch
<i>Winchell Thomas</i>	6293	4267	<i>B. Clairborne</i>	<i>Fulton 6</i>	26	104	8.00	208						26	14	to S. P. Torgerson
<i>Welch Robert</i>	16014	50	<i>Mossie & Hendrick</i>	<i>Sat. 8</i>	19	145	5.00	145						29	16	good land & pull cleared
<i>Watson Benjamin</i>	6161	823	<i>John Crease</i>	<i>Fulton 6 Sat 12</i>	61 1/2	245	4.00	245						61 1/2	17	210
Same	6161	823	"	" No 13	57	228	4.00	228						57	16	212
<i>Unknown</i>	6107	633	<i>Lavin Sykes</i>	<i>Fulton 6 Sat</i>	407	1425	3.50	1425						407		100 1/2 132 1/2
<i>Zuck Daniel</i>	7009	800	<i>A. Moore</i>	<i>Fulton 6</i>	2	300	50.00	100		200				2	21	279

all transferred

293 1/2 190

100 1/2 132 1/2
except within this page, there is no canal land, but
no evidence of that can be found in the plat page 14

Small Mill
Same & good
land

2295 16776

16374 200 200 276 67 40 1912

Richwood

DESCRIPTION AND VALUE OF LANDS AND TOWN LOTS IN *Clairmont* TOWNSHIP,

OWNERS' NAMES.	NO. OF ENTRY.	ORIGINAL QUANTITY. No of Acre	ORIGINAL PROPRIETORS. What part	WATER COURSES. feet front	NO. OF ACRES.	TOTAL VALUE. Dollars
Adams Simon		15	all			35
Same		16	"			85
Same		17	"			15
Buck Edwin		13	all			147
Burkhead Thomas N. heirs		79	all			45
Same		80	"			20
Same		90	"			14
Brown N. L.		113	7/8			4
"		95	all			18
"		19	"			11
"		147	"			14
Cross Charles		145	"			23
Cramer Polly		109	all			18
"		110	"			15
"		111	"			20
"		112	"			155
Cumlin John		52	"			13
Crowe Charles		144	"			11
"		145	"			23
"	Outlets	146	"			15
Cude Isaac heirs	1		"			20
"	2		"			25
"	3		"			19
"	4		"			16
Cook John A.		127	1/2			35
"		128	all			180
Cole P. B.		92	3/4			5
Cassid John		97	all			
"		98	"			
"		141	"			14
Cherry George W.		33	3/4			2
"		151	all			10
"		152	"			9
Cluck Joseph		83	"			162
"		84	"			10
Dorst Levi		11	"			78
Dicks Harrison		85	all			138
"		86	"			9
Dobie James C.		120	all			10
Fisher William		81	"			8
"		82	"			13
						14
						1377

UNION COUNTY, O., AS RETURNED BY *J. C. Cook* APPRAISER FOR 1858.

VALUE PER ACRE.	VALUE OF EACH TRACT.	VALUE OF HOUSES.	VALUE OF OTHER BUILDINGS.	ACRES OF PLOW LAND.	ACRES OF MEADOW LAND.	ACRES OF PASTURE LAND.	ACRES OF WOOD LAND.	REMARKS
				2	23			
				6	79			
				1	14			
		125		16	137			
				3	42			
				1	13			not previously taxed
				1	14			
				1	17			
				1	10			
				1	13			
				1	10			
				2	31			
				1	14			
				1	19			
				2	23			
				1	18			
				1	15			
				2	33			
		750		12	168			
								owned by J. B. H. Hayes & charged to him
								do
				1	13			do
								do
				1	9			do
				1	9			do
		140		11	151			not previously taxed
				1	9			do
								Houses built on both lots
		100		3	129			
				4	9			
		650		1	8			
				1	12			not previously taxed
				1	13			do

Richard *Clairborne* TOWNSHIP,
 DESCRIPTION AND VALUE OF LANDS AND TOWN LOTS IN

UNION COUNTY, O., AS RETURNED BY *L. C. Cahill* APPRAISER FOR 1853.

OWNERS' NAMES.	NO. OF ENTRY.		ORIGINAL QUANTITY.	ORIGINAL PROPRIETORS.	WATER COURSES	NO. OF ACRES.	TOTAL VALUE. Dollars	VALUE PER ACRE.	VALUE OF EACH TRACT.	VALUE OF HOUSES.	VALUE OF OTHER BUILDINGS.	ACRES OF FLOW LAND.	ACRES OF MEADOW LAND.	ACRES OF PASTURE LAND.	ACRES OF WOOD LAND.	REMARKS.
	No of In Lot	Out Lot														
Shompson James	31			N 1/4			2		2							
Wells John W.	103			all			20	1	19							
Weeds John	53			"			13	1	12							
"	54			"			13	1	12							
"	55			"			13	1	12							
"	56			"			13	1	12							
"	63			"			16	1	15							
Webster Clarissa	51			"			15	1	14							
Webster Ebenezer J	91			"			36	2	34							
Wason Mains	18			N 1/4			10	1	9							
"	32			N 1/4			8		8							
Wood John	93			all			20	1	19							
"	94			"			60	4	56							
							<u>239</u>									

1377
 3137
 2149
 2365
239
 9262

DESCRIPTION AND VALUE OF LANDS AND TOWN LOTS IN *Washington* TOWNSHIP,

UNION COUNTY, O., AS RETURNED BY *E. Cookill* APPRAISER FOR 1853.

OWNERS' NAMES.	NO. OF ENTRY.	ORIGINAL QUANTITY.	ORIGINAL PROPRIETORS.	WATER COURSES	NO. OF ACRES.	TOTAL VALUE.	VALUE PER ACRE.	VALUE OF EACH TRACT.	VALUE OF HOUSES.	VALUE OF OTHER BUILDINGS.	ACRES OF PLOW LAND.	ACRES OF MEADOW LAND.	ACRES OF PASTURE LAND.	ACRES OF WOOD LAND.	7/100	2/100	REMARKS.	
Allison & Galloway	9916	853	Wm. Dark	Rush C	189	1572	8.00	1572			10	2		177	106	1406		
X Bayley Thomas M.	12289	1555	E. A. P. Scarborough	Rush C	1491	5611	3.75	5611						1491	393	5218		
Same	12289	1555	"	"	68	704	10.00	704			33	2		29	49	685	John F. Boyet	
Bird James C.	12105	1000	Richard Denny	"	170	1800	10.00	1700	100		20	14		136	126	1626		
Bird William	12105	1000	"	"	160	1360	8.50	1360			13	12		135	95	1265		
Bird Goram	12105	1000	"	"	65	553	8.50	553			13		2	51	39	519		
Bird Albert	12105	1000	"	"	65	341	5.25	341			3			62	24	317		
Baird Mr. hair	12105	1000	"	"	100	375	3.75	375						100	26	369		
Beggs Mary Ann	12111	1533	E. R. Worthington	"	167	626	3.75	626						167	44	582	29.1	
Same	10971	2666	George Winchester	"	900	2600	4.00	2600			30	8		262	252	3248	1.674	
Bridge William	10971	2666	"	"	100	700	7.00	700			12	7	7	74	49	657	196.5	
Branson Caleb	99608/10041	2000	Michael Rudolph	"	97	534	5.50	534						97	37	497	60.000	
Burge James & Maria Ann	9917	1000	Rowland Madison	"	83	664	8.00	664			13			71	46	618		
Burnside Nathan	10945/13427	255	Galloway & Green	"	15									15	3	45	Transfer to Boston to see estate	
Brophy Mr. J.	12189	100	Thomas Parley	"	15	48	3.50	48						15				
Cassit John	10938	200	Robert Dugan	Rush C	200													to Wm. M. Park
Cunningham David	9917	1000	Rowland Madison	"	252	1638	6.50	1638			20			232	114	1524		
Same Error	10445	166	Robert Green Township & Davis		65	Error												
Cahill Clement C.	9896	364	John Scott	"	98	392	4.00	392						98	27	365		
Cahill Ones	9896	364	"	"	98	417	4.25	417			3			98	29	385		
Coon T. S.	9896	364	"	"	17	85	5.00	85						17	6	77		
Coates S. B.	12189	100	Thomas Parley	"	19	67	3.50	67						19	1	62		
Davis Ebenezer	9917	1000	Rowland Madison	Rush C	50	500	10.00	500			5	7	13	25	31	465		
Same	9918	666	James Derwick	"	126	1260	10.00	1260			45	2		29	84	1172		
Same	10945	166	Robert Green	"	65	650	10.00	650			30	10		25	41	605	2242	
Dowell James	9893	1000	M & J. C. Hamdale	"	50	400	8.00	400			8			42	28	372		
Evans Minerva C.	12111	1533	E. R. Worthington	Rush C	167	626	3.75	626						167	44	582		
Entrikin John	12111	1533	"	"	167	626	3.75	626						167	44	582		
Ellis Bathuel	9894	1000	Swan & Taylor	"	562	226	4.00	226						562	16	210		
Ellis Bathuel & Pita	9894	1000	"	"	40	320	8.00	320			17		3	20	22	298		
Green William	9894	1000	Swan & Taylor	Rush C	161	1610	10.00	1610			41	12	3	105	113	1697		
Green George R.	9894	1000	"	"	100	500	5.00	500						100	35	465	decaying	
Green George R.	9893	1000	M & J. C. Hamdale	Bokeh C	30	250	5.00	250						50	17	233	large decaying	
John W. Green	9893	1000	"	"	96	672	7.00	672			6	2	5	88	47	621		
							100				32.0	78	28	4852				
					5278	28667												

DESCRIPTION AND VALUE OF LANDS AND TOWN LOTS IN *Washington* TOWNSHIP,

UNION COUNTY, O., AS RETURNED BY *J. E. Cahill* APPRAISER FOR 1853.

OWNERS' NAMES.	NO. OF ENTRY	ORIGINAL QUANTITY.	ORIGINAL PROPRIETORS.	WATER COURSES	NO. OF ACRES.	TOTAL VALUE.
Hains Jonathan	9917	1000	R. Madison	Rush C	100	1200
Hains Jonathan 2 ^d	9917	1000	"	"	30	375
Henning Nathan	12105	1000	Richard Derry	"	300	2,100
Same	12103	1000	"	"	4	4
Henning Wm R	12105	1000	"	"	90	810
Same	10945-81347	255	"	"	4	4
Hibbels Elijah	12105	1000	Richard Derry	"	100	800
Hains Joshua B	13320	160	John Evans	"	91	1,308
Hansfield David	9916	833	Wm Dark	"	103	1,130
Harris Jonathan W	9960 & 10041	2000	M Rudolph	"	83 ^{1/2}	50
Samson William	9960 & 10041	2000	M. Rudolph	Rush C	151	831
Schwan David	9917	1000	R. Madison	"	4	4
Winick John M.	9917	1000	R. Madison	Rush C	45 ^{1/2}	364
Lawrence William	9960 & 10041	2000	M. Rudolph	Rush C	233	1,019
Same	9960 & 10041	2000	"	"	103	721
Lingrell J & Mathew	9916	833	Wm Dark	"	73	792
Lockton Lovett	9896	364	John Scott	"	98	417
Lingrell Mathew	7375	200	Squire Grant	"	238	2,054
Miller Rees	9916	833	Wm Dark	"	25	275
Miller Thomas	9917	1000	R. Madison	Rush C	91	1,101
M Arthur Duncan	9916	833	Wm Dark	"	168	1,008
Manning James hin	9916	833	"	"	154	1,072
Massi Henry	13748	260	Genl. Wallace	"	285	1,283
Same	12360	916	James I. Seal	"	361	1,264
Miller John	9896	364	John Scott	"	98	833
Marsh Peter	12251	500	George Lambert	"	130	455
Mittler Wm Gray	9916	833	Wm Dark	Rush	44	215
Mattox Isaac	9894	1000	Isaac B Taylor	"	148	740
Miller William	9894	1000	"	"	50	300
Miller Bernah W	10938	200	Richard Davis	"	200	750
M Beck William	10938	200	Robert Gray	"	200	900
Ninegar John	10971	2666	George Winchester	"	80	340
Nelson Washington	10933	200	John Lipscomb	"	100	350
Osborne M. L. hin	10945 & 13477	215	Agnes & Galloway	"	207	2,277
Same	10945 & 13477	215	"	"		
Passon John	9960 & 10041	2000	M. Rudolph	"	113	622
Palmer Morrison	10938	200	John Lipscomb	"	100	350
Plum David	10383	200	Presley Davis	"	70	245

4344 28,371

VALUE PER ACRE.	VALUE OF EACH TRACT.	VALUE OF HOUSES.	VALUE OF OTHER BUILDINGS.	ACRES OF PLOW LAND.	ACRES OF MEADOW LAND.	ACRES OF PASTURE LAND.	ACRES OF WOOD LAND.	7 th cut	Value	REMARKS.
12.00	1200			49	7	4	40	84	1116	
11.50	575			11	22	6	12	40	535	
16.00	2,100			19	18	8	155	150	1800	
								8		
9.00	810			14	2	5	69	57	703	
										to Obiano
8.00	800			12	6	2	80	56	660	Correct duplicate #744
18.00	1,183	125		47	20		24	51	1237	Have confirmed
10.00	1,030			20			53	22	758	
8.50	85						10	4	51	732.0 in Logan County
5.50	831						151	58	773	Co. a deadening
							3			See Bridge
8.00	364			20			28	25	339	
4.50	1,019						233	73	776	Deadening
7.00	721						103	10	67	deadening & good situation
11.00	792			25			47	55	737	See above
4.25	417			3			95	29	368	
8.00	1,904	150		10			228	144	1,923	
11.00	275	200	the same to	5			20	19	256	
11.00	1,101	100		20	4	11	56	77	1,024	
6.00	1,008			19			149	76	838	
8.00	1,072			23			111	75	977	
4.50	1,283						285	96	1,183	2359
3.50	1,264						361	58	276	
8.50	833			28		2	68	52	77	1060 Mark
3.50	455						130	32	423	
2.0	15	200						15	200	added to 2359
5.00	740			18			130	26	716	
6.00	300			2		3	45	21	279	
3.75	750						200	51	698	
4.50	900						200	63	837	colin & deadening
4.25	340			5			75	24	316	
3.50	350						100	26	326	
11.00	2,277			36	4		167	159	2,115	
5.50	622						113	43	579	have deadening
3.50	350						100	24	326	
3.50	245						70	17	228	

27,796 575 385 83 41 3,735

DESCRIPTION AND VALUE OF LANDS AND TOWN LOTS IN *Washington* TOWNSHIP,

UNION COUNTY, O., AS RETURNED BY *L. E. Cahill* APPRAISER FOR 1860.

OWNERS' NAMES.	NO. OF ENTRY.	ORIGINAL QUANTITY.	ORIGINAL PROPRIETORS.	WATER COURSES	NO. OF ACRES.	TOTAL VALUE.	VALUE PER ACRE.	VALUE OF EACH TRACT.	VALUE OF HOUSES.	VALUE OF OTHER BUILDINGS.	ACRES OF PLOW LAND.	ACRES OF MEADOW LAND.	ACRES OF PASTURE LAND.	ACRES OF WOOD LAND.	REMARKS.
Reed Ezra	9896	100	James Fitzpatrick	Road 6	50 50	173	3.25	172							
Robinson Wm M.	9960 & 10041	2000	M. Rudolph	"	555 308	198	6.50	198			3				
Rogers Joseph	9894	1000	Swan & Taylor	"	100	500	5.00	500			3				
Robinson J. W.	10971	2666	George Winchester	"	889	3112	3.52	3112							
Stiquer R De	10971	2666	George Winchester	Road 6	189	756	4.00	756							
Same	9896	100	James Fitzpatrick	"	50	238	4.75	238							
Sawyer Nathaniel	10383	200	Prosley Davis	"	10	38	3.80	38							
Same	12189	100	Thomas Parsley	"	10	67	3.50	67							
Starling Lync	4918	600	James Bewick	"	541 468	3577	6.50	3517			24	6			
Stevenson Edward C	12112	1533	E. R. Worthington	"	84	315	3.75	315							
Stevenson Job C	12111	1533	"	"	84	315	3.75	315							
Short Henry	12105	1000	R. Derry	"	30	200	4.00	200							
Simpson Solomon	9893	1000	M & J. C. Ramsdale	"	98	784	8.00	784			21		4		
Taylor James	9893	1000	M & J. C. Ramsdale	Road 6	<u>96</u>										
Same	9893	1000	"	"	<u>147</u>										
Same	9894	1000	Swan & Taylor	Road 6	137	548	4.00	548							
Same	9895	1000	Wallace & Taylor	"	1000	3750	3.75	3750							
Same	9897	1000	Jayre Salisbary & Taylor	"	1000	5000	5.00	5000			18	2			
Same above	9894	1000	Swan & Taylor	"	64										
Thorton Jesse	13320	160	John Brown	"	100	1000	10.00	1000			27	13	10	50	
Thorton Boyd	13320	160	"	"	50	500	10.00	500			20	8	7	15	
Same	9916	233	W. Dickson	Road	46 37 3/4	276	6.00	276							
Tibworth Hiram	9917	1000	R. Madson	"	75 1/2	1182	13.00	987	200		35	9	6	25 1/2	
Untenewen	14639	150	Allen Satham	"	250	875	3.50	875							
Watkins Joseph S.	12189	100	Thomas Parsley	"	37	130	3.50	130							
Williams J	9917	1000	R. Madson	"	88	581	7.00	581			12				
Wade Garland	9917	1000	"	"	172	2150	12.50	2150			12	9	14	107	
Williams A. J.	10177	523	A. J. Williams	"	273										
Williams William	10177	523	"	"	<u>523</u>	3138	6.00	3138			33	17	15	46 1/2	
Wallace Cadwalder	12289	1533	E. A. P. Scarborough	"	72	270	3.75	270							
Wright Elsha C	10971	2666	George Winchester	"	889										
Same	10971	2666	"	"	889										
Williams Henry	9894	1000	Swan & Taylor	"	101	1010	10.00	1010			24	15	1	61	
Wallace John	9894	1000	"	"	100	700	7.00	700			9	11		80	
Same	9894	1000	"	"	50	400	8.00	400			13	5		32	
Wright Samuel	9960 & 10042	2000	M Rudolph	"	100	1380	11.50	1380			20		20	80	
Williams Obidah	9960 & 10042	2000	"	"	84	672	8.00	672			15			69	
Williams E P	9960 & 10041	2000	"	"	38	304	8.00	304			7			51	
Wells & Keilholz	9915	4000	Tobbs & Van Derwilt	"	251	1572	6.50	1572			27			204	
Wilcutt C & W & O Allyn	9916	835	Wm Dault	"	105	840	8.00	840			40			65	
					6552	36218		36218	200		103	90	77	5982	

7/21 at 10:00
 debits Debits
 12 189 = 240
 16 184
 35 461
 218 9894
 53 703
 16 212
 2 53
 4 63
 246 3271
 22 293
 22 293
 14 186
 6 719

transfer to John W. Green
 57. 1/2 of William 50. to James Downer
 3/10. a. to Mrs. Wilson
 38 910
 26 3488
 300 6650
 72 930
 35 925
 17 560
 82 1100

Turn over

DESCRIPTION AND VALUE OF LANDS AND TOWN LOTS IN *Washington* TOWNSHIP,

UNION COUNTY, O., AS RETURNED BY *J. E. Cahill* APPRAISER FOR 1868.

OWNERS' NAMES.	NO. OF ENTRY.	ORIGINAL QUANTITY.	ORIGINAL PROPRIETORS.	WATER COURSES	NO. OF ACRES.	TOTAL VALUE.
<i>Wright Elisha</i>	<i>10971</i>	<i>2666</i>	<i>Georg Minchster</i>	<i>Rush Cr.</i>	<i>120</i>	<i>1380</i>
<i>Wright Elisha C.</i>	<i>10971</i>	<i>2666</i>	"	"	<i>100</i>	<i>1200</i>
<i># Same</i>	<i>10971</i>	<i>2666</i>	"	"	<i>80</i>	<i>360</i>
<i>Same</i>	<i>10971</i>	<i>2666</i>	"	"	<i>100</i>	<i>425</i>
<i>Wright James S.</i>	<i>10971</i>	<i>2666</i>	"	"	<i>120</i>	<i>1440</i>
<i>Williams Mathias</i>	<i>9893</i>	<i>1000</i>	<i>Mrs J. C. Damsdale</i>	"	<i>87</i>	<i>783</i>
<i>Wilson Mrs</i>	<i>9893</i>	<i>1000</i>	"	"	<i>10</i>	<i>90</i>
					<i>617</i>	<i>565</i>

VALUE PER ACRE.	VALUE OF EACH TRACT.	VALUE OF HOUSES.	VALUE OF OTHER BUILDINGS.	ACRES OF PLOW LAND.	ACRES OF MEADOW LAND.	ACRES OF PASTURE LAND.	ACRES OF WOOD LAND.	<i>7 head</i> <i>Product</i> <i>Product</i>	REMARKS.
<i>11.50</i>	<i>1380</i>			<i>36</i>	<i>6</i>	<i>8</i>	<i>70</i>	<i>196</i>	<i>1184</i>
<i>12.00</i>	<i>1200</i>			<i>32</i>	<i>8</i>	<i>10</i>	<i>50</i>	<i>84</i>	<i>1116</i>
<i>4.50</i>	<i>360</i>						<i>80</i>	<i>24</i>	<i>316</i>
<i>4.25</i>	<i>425</i>						<i>100</i>	<i>30</i>	<i>395</i>
<i>12.00</i>	<i>1440</i>			<i>31</i>	<i>7</i>	<i>10</i>	<i>72</i>	<i>100</i>	<i>1346</i>
<i>9.00</i>	<i>783</i>			<i>14</i>	<i>5</i>	<i>2</i>	<i>66</i>	<i>60</i>	<i>788</i>
<i>9.00</i>	<i>90</i>			<i>5</i>			<i>5</i>	<i>6</i>	<i>84</i>
	<i>5658</i>			<i>118</i>	<i>26</i>	<i>30</i>	<i>443</i>		<i>4351</i>

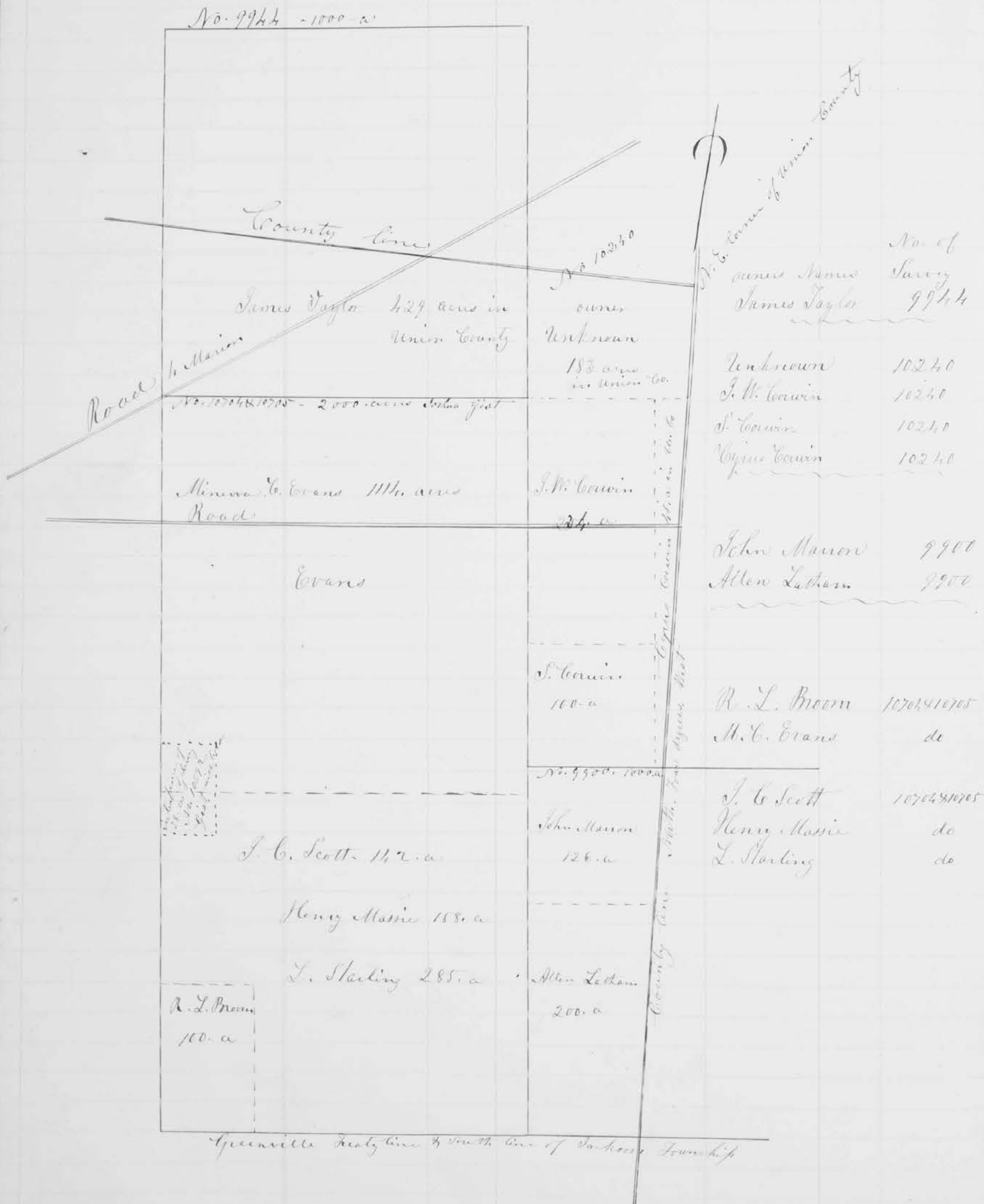
acre 16.671 value 9/114 average per acre \$5.928-

DESCRIPTION AND VALUE OF LANDS AND TOWN LOTS IN Jackson TOWNSHIP,

UNION COUNTY, O., AS RETURNED BY J. E. Collier APPRAISER FOR 1858.

OWNERS' NAMES. NO. OF ENTRY. ORIGINAL QUANTITY. ORIGINAL PROPRIETORS. WATER COURSES. NO. OF ACRES. TOTAL VALUE.

VALUE PER ACRE. VALUE OF HOUSES. VALUE OF OTHER BUILDINGS. ACRES OF PLOW LAND. ACRES OF MEADOW LAND. ACRES OF PASTURE LAND. ACRES OF WOOD LAND. REMARKS.



Owner Name	Acres	No. of Entry
James Taylor	429	9944
Unknown	183	10240
J. W. Cowin	234	10241
J. Cowin	100	10242
Cyrus Cowin	45	10243
John Mason	126	9900
Allen Latham	200	9900
R. L. Brown	100	10704/10705
M. C. Evans	114	de
J. C. Scott	142	10704/10705
Henry Massie	158	de
L. Starling	285	de
Allen Latham	200	de

Value per Acre	Value of Houses	Value of Other Buildings	Acres of Plow Land	Acres of Meadow Land	Acres of Pasture Land	Acres of Wood Land
4.00			429			429
3.50			183			183
3.50			234			234
3.50			100			100
3.10			45			45
<hr/>						
3.50			126			126
3.50			200			200
<hr/>						
3.50			100			100
3.50			114			114
<hr/>						
<u>1214</u>						
<hr/>						
3.50			142			142
3.50			158			158
3.50			285			285
<hr/>						
<u>585</u>						

page 2.
DESCRIPTION AND VALUE OF LANDS AND TOWN LOTS IN Jackson TOWNSHIP,

UNION COUNTY, O., AS RETURNED BY J. E. Cahill, APPRAISER FOR 1853.

OWNERS' NAMES.	NO. OF ENTRY.	ORIGINAL QUANTITY.	ORIGINAL PROPRIETORS.	WATER COURSES.	NO. OF ACRES.	TAX VALUE.	VALUE PER ACRE.	VALUE OF EACH TRACT.	VALUE OF HOUSES.	VALUE OF OTHER BUILDINGS.	ACRES OF PLOW LAND.	ACRES OF MEADOW LAND.	ACRES OF PASTURE LAND.	ACRES OF WOOD LAND.	REMARKS.
			(b) Owners Names		No of Acres										
No. 943-888 a	9943-112 a		John Baldwin		75	9943	13.00				47	13	5	10	
			Kenny Baldwin		100	do	10.00				35		10	50	Large deadening
			Same		66 1/2	do	9.00				10	10		46 1/2	
			Francis Baldwin		100	do	13.00	125	100		58	12	12	18	
			Lewis Cooks		48 1/2	do	10.00				18	8		28 1/2	
			E. Grant		100	do	10.00				50			50	
			John Piers, his		50	do	9.00				10			40	
			Wm Lockhart, his		33 1/2	do	9.00				10			23 1/2	
<hr/>															
			Francis Baldwin		100	7863	4.00							100	50 deadening
			Jesse Bowen		25	do	5.00				7			18	
			Paris Hancy		75	do	6.00				5			70	
<hr/>															
			Francis Baldwin		92	110198/13766	10.00				34			58	
			Jesse Bowen		150	do	8.00				2	1	16	130	
			Allen Lathan		150	do	3.50							150	
<hr/>															
			Read												
			Hiram Kiler		200	10194	9.00				46	4		150	
<hr/>															
			Rodney R Randall		100	10193	7.50				34		6	70	
			John P. Stout		100	do	6.00				7			93	12 a ground
<hr/>															
			Wm L. Buehly		62	10592	3.50								62 This survey calls for 100 a, but str. a. interferes with 112 1/2 a. survey with an clear claims
<hr/>															
			R. L. Brown		100	10196	3.50							100	
<hr/>															
			James Galloway		200	10195	3.50							200	
			Same		100	10197	3.50							100	
<hr/>															
			Joshua Mathiott, his		500	4569	1.00				12			185	
<hr/>															
			Galloway		100.0										

Grounds not on 2nd line of Township

page 3
 Nat
 DESCRIPTION AND VALUE OF LANDS AND TOWN LOTS IN Jackson TOWNSHIP,

UNION COUNTY, O., AS RETURNED BY J. E. Cahill APPRAISER FOR 1852.

OWNERS' NAMES	NO. OF ENTRY	ORIGINAL QUANTITY	ORIGINAL PROPRIETORS	WATER COURSES	NO. OF ACRES	TOTAL VALUE	VALUE PER ACRE	VALUE OF EACH TRACT	VALUE OF HOUSES	VALUE OF OTHER BUILDINGS	ACRES OF PLOW LAND	ACRES OF MEADOW LAND	ACRES OF PASTURE LAND	ACRES OF WOOD LAND	REMARKS
	No. 9964	No. 9965	James Taylor		352	9964	2.83								
			do			9965									
			do			9964									in three shares
			J. W. Hinton		16	9942	61.75				10	3	3		
	No. 9942	No. 9942	Simpson Rice		195	do	51.28				195				
	L. H. Sanders	352 acres in the three shares	Samuel H. Sanders		180	do	51.28			125	37	5	5	52	
			Same		65	do	51.28				25	3	5	32	
			James Sanders		85	do	51.28			100	37	5	13	35	
			Harvey Rice		2	do	51.28				2				
			Daniel Bell		2	14559	7279.50				2				
			Israhael Ripper		53	14539	274.89				30		3	22	
			Michael Blue		1	9922	40.00				1				Small small building
			Same		182 1/2	do	21.92		225		45	40	25	42 1/2	
			Same		160	do	21.92				22			138	
			Same		11	do	21.92				11				
			Levi Bennett		57	do	21.92				17	8	3	29	
			Thomas Baldwin		6	do	21.92		250				6		
			John Chopmen		66	do	21.92				32		14	20	
			Benjamin Carter		63	do	21.92		100		35		5	23	
			John Cheney		115	do	21.92				64	5	21	25	
			David Carr		105	do	21.92				48	12		45	
			Henson Chapman		74	do	21.92				74				
			Reuben Peter Mann		74	do	21.92				74				
			Simpson Rice		100	do	21.92				70			30	
			Harvey Rice		98	do	21.92		100		45	8		45	
			James Roberts		3 1/2	do	21.92		110		3 1/2				
			Taber Randal		1	do	21.92						1		
			Joshua Lamphre		2 1/2	do	21.92							2 1/2	
			John P. Stout		20	do	21.92				12		1	1	
			Simon Bennett		180	9899	4036.80				40	9	10	121	90 a fenced
			Benjamin Carter		160	do	4036.80				60	30	10	60	all fenced
			Thomas Cheney		195	do	4036.80				66	17	18	94	
			Lemontu Ehart		60	do	4036.80				53	7		20	
			Same		20	do	4036.80				12			8	occupied by Lister
			Mary Ann Chapman		22	do	4036.80				8			14	
			Mary E. Nor		50	do	4036.80				24	4	2	20	
			Wm Swartz		105	do	4036.80		180		34	21	15	35	
			Lucius Stephenson		53	do	4036.80				19	7	9	18	
			James Swan		183 1/2	do	4036.80				16	8	8	124 1/2	occupied by Chamberlain & others



page 4
 Plate
 DESCRIPTION AND VALUE OF LANDS AND TOWN LOTS IN Jackson TOWNSHIP,

UNION COUNTY, O., AS RETURNED BY J. E. Cahill APPRAISER FOR 1868.

OWNERS' NAMES.	NO. OF ENTRY.	ORIGINAL QUANTITY.	ORIGINAL PROPRIETORS.	WATER COURSES	NO. OF ACRES.	TAX VALUE.
			<i>Owner's Name</i>	<i>Original Ref.</i>		<i>No. of Survey</i>
No 9941 Town 263	No. 9941-200 a Salem	John Johnson 115 a	John Johnson	Salem	115	9941
		James Taylor	James Taylor	Salem	133	9941
		Same	Same	F.M. 5333	5333	9941
1333 James	John Johnson 115 a	Benjamin Carlo	Benjamin Carlo	G. Maden	43	9921
No 9941. Muir 5333 a	John Taylor	John Chapman	John Chapman	"	77	do
5333		Jason Chapman	Jason Chapman	"	163	do
		David Jones	David Jones	"	30	do
		George Kilbourn	George Kilbourn	"	61	do
		Harvey Moore	Harvey Moore	"	140	do
		Levi Rice	Levi Rice	"	100	do
No 9921 400 Kippelt	No 9921-600 a Maden	John B. Benedict	John B. Benedict	K. Tippet	100	9921
White 100 a	Mather 100 a	Jason & John Chapman	Jason & John Chapman	"	100	do
Erp 100 a	Jason 100 a	William Erp	William Erp	"	50	do
		Harvey Mather	Harvey Mather	"	100	do
		Jesse A. White	Jesse A. White	"	80	do
		Harvey Mather	Harvey Mather	Salem	200	9898
		G. W. Kummer	G. W. Kummer	S. Helston	600	9898
		Nathan Nash	Nathan Nash	"	200	do
		G. W. Kummer 600 a				
		H. Allen 200 a				
		N. Nash 200 a				

VALUE PER ACRE.	VALUE OF EACH TRACT.	VALUE OF HOUSES.	VALUE OF OTHER BUILDINGS.	ACRES OF FLOW LAND.	ACRES OF MEADOW LAND.	ACRES OF PASTURE LAND.	ACRES OF WOOD LAND.	REMARKS.
7.00				7			108	17 a woodland
4.50							1333	
4.50							5333	
13.00				30			13	
11.00				25		20	22	
12.50				108	10	12	33	
11.00				13	3	5	9	
7.00				12	2		17	
13.00				61	25	19	25	
9.00				26		3	71	
7.00				4		12	84	
6.00						3	97	30 a garden
5.50							50	By Mather 100 a garden
6.50				16		3	81	
5.50				5			45	Mather & garden
5.50				7			192	70 a garden
4.50							600	
5.00		125		2			198	25 a garden & house other unimproved

Greenville Ferry line to W. line

DESCRIPTION AND VALUE OF LANDS AND TOWN LOTS IN Jackson TOWNSHIP,

UNION COUNTY, O., AS RETURNED BY J. G. Walker APPRAISER FOR 1863.

OWNER'S NAME	NO. OF ENTRY	ORIGINAL QUANTITY	ORIGINAL PROPRIETORS	WATER COURSES	NO. OF ACRES	VALUE
No. 10051 - Bowman	10051	44	M. J. Bishop		44	3.50
	13274	25	J. M. Amicus		25	3.50
	do	75	J. S. Watkins		75	3.50
	13185	500	L. H. Coe		500	5.50
	10408	267	A. Eastman		267	5.50
	do	80	A. Fisher		80	2.00
	do	80	P. D. Fisher		80	2.00
	do	420	W. Thomas		420	2.00
	9920	669	L. Swan		669	4.50
	do	127	Same		127	5.50
	do	101	Same		101	12.00
	do	102	Same		102	11.00
	9940	400	J. S. Gregory		400	3.50
	9919	100	E. Bailey		100	10.00
	9919	557	L. H. Coe		557	2.50
	do	75	S. Merritt		75	12.00
	do	75	J. Temple		75	12.00
	do	100	J. Temple		100	10.00
	do	50	W. Thomas		50	7.00
	do	50	J. Stout		50	6.00
	11043	200	W. B. Buckner		200	3.50
	11043	80	J. S. Gregory		80	3.50
	99018, 99080-1510					4.00
	3473	300	Unknown		300	2.50
	do	100	W. Wardlaw		100	3.50

VALUE PER ACRE	VALUE OF EACH TRACT	VALUE OF HOUSES	VALUE OF OTHER BUILDINGS	ACRES OF PLOW LAND	ACRES OF MEADOW LAND	ACRES OF PASTURE LAND	ACRES OF WOOD LAND	REMARKS
							44	
							25	
							75	
				34	3		443	
				13			319	3 Log houses
							80	standing badly grown up
							80	do
				6			414	300 girdled
							669	
				6			121	occupied by J. White
		100		38		2	61	do do
		200	200	27	3	2	71	House unfinished & saw mill occupied by J. Garrison
							400	
				27	4	4	65	This land appears to be in three surveys & formerly owned by J. H. Watkins
				21			536	
				37	7	6	25	
				25	14	1	35	
				30	2		68	
				18			32	
				11			37	
							200	
							80	
							1500	
							300	
							100	owned by J. Biggs

Recapitulation of Jackson

Total acres 17142
Total value 108604

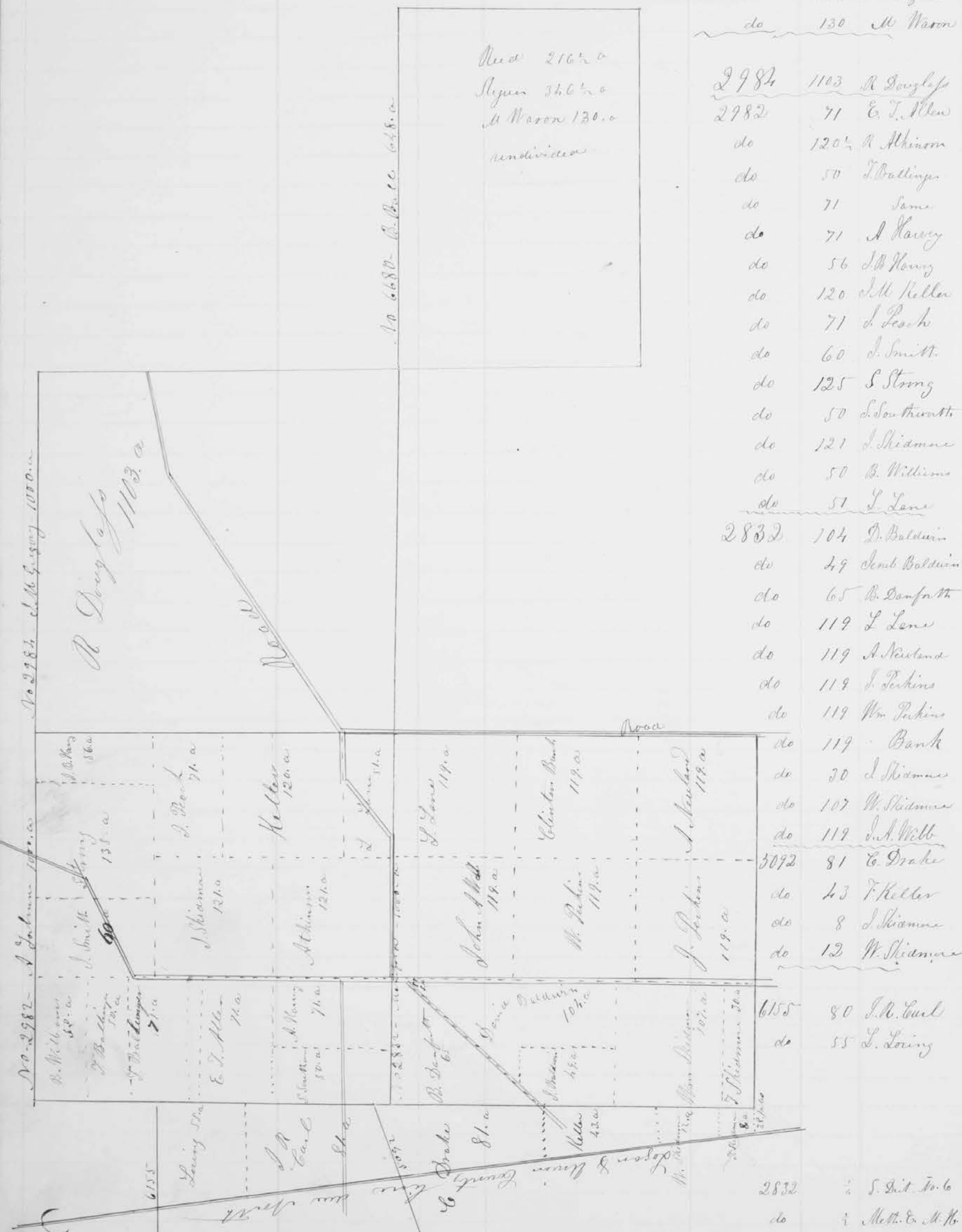
Average leading on 1/4 of the columns
per acre \$ 6.33-108604 1435 700 1900 305 330 14606

DESCRIPTION AND VALUE OF LANDS AND TOWN LOTS IN *York* TOWNSHIP,

UNION COUNTY, O., AS RETURNED BY *J. E. Coakill* APPRAISER FOR 1853.

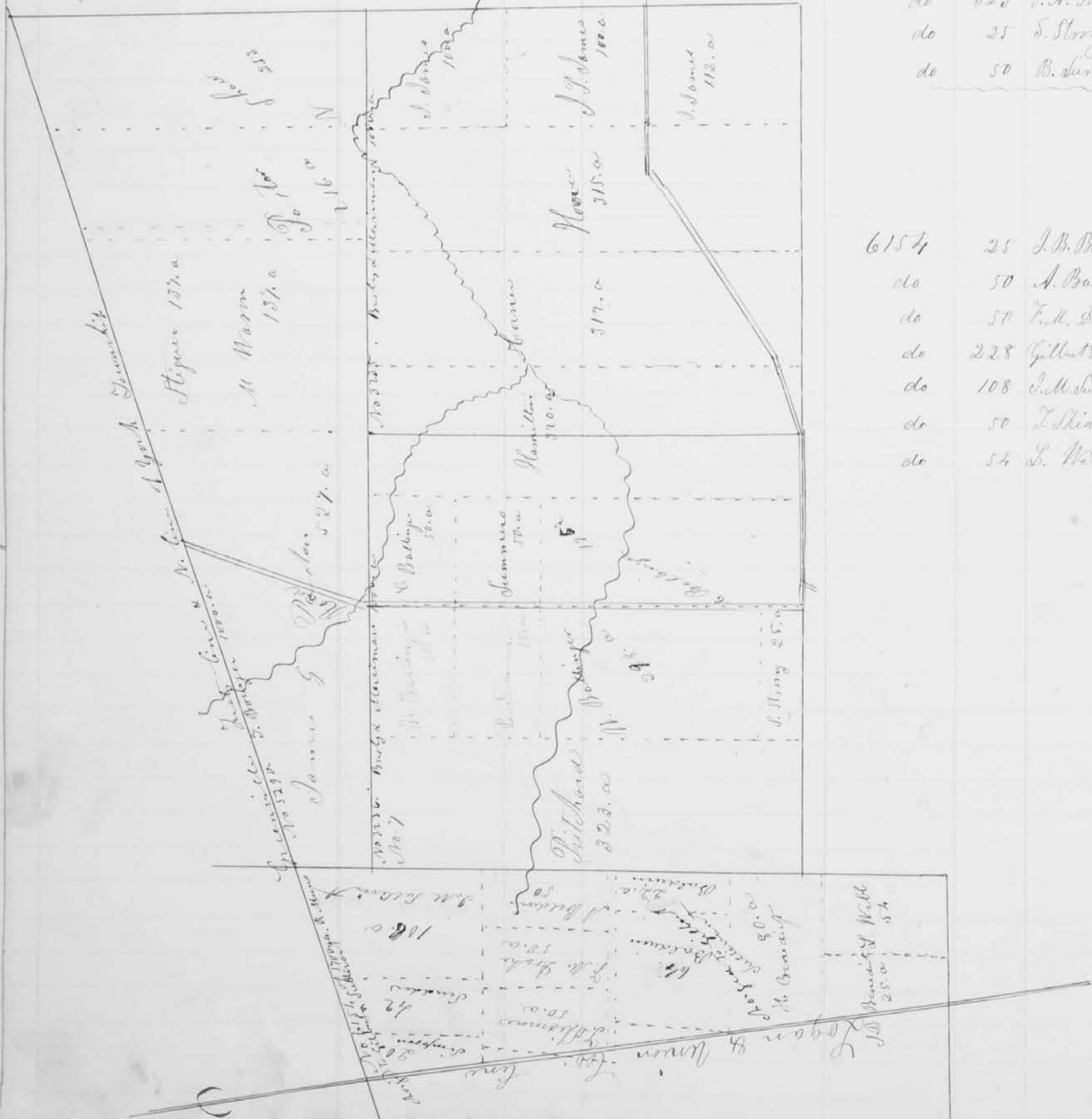
OWNERS' NAMES.	NO. OF ENTRY.	ORIGINAL QUANTITY.	ORIGINAL PROPRIETORS.	WATER COURSES	NO. OF ACRES.	TOTAL VALUE.
				<i>Survey</i>		
	6680	216 $\frac{1}{2}$	Reed			5.00
	do	346 $\frac{1}{2}$	H. & S. Stinson			5.00
	do	130	M. Mason			5.00
	2981	1103	R. Douglas			4.00
	2982	71	E. J. Allen			10.00
	do	120 $\frac{1}{2}$	R. Alkinson			9.50
	do	50	J. Ballings			11.00
	do	71	Same			5.00
	do	71	J. Harvey			11.00
	do	56	J. H. Henry			4.50
	do	120	M. Keller			5.50
	do	71	J. Peache			6.00
	do	60	J. Smith			8.50
	do	125	S. Strong			8.50
	do	50	S. Southworth			10.00
	do	121	J. Skidmore			9.00
	do	50	B. Williams			5.00
	do	51	J. Lane			6.00
	2832	104	D. Baldwin			10.50
	do	49	Genl Baldwin			9.00
	do	65	R. Danforth			10.50
	do	119	J. Lane			4.50
	do	119	A. Kirtland			4.00
	do	119	J. Perkins			9.00
	do	119	Wm Perkins			4.50
	do	119	Bank			3.50
	do	30	J. Skidmore			9.50
	do	107	W. Skidmore			10.00
	do	119	J. A. Webb			5.50
	3072	81	G. Drake			9.00
	do	43	T. Keller			10.00
	do	8	J. Skidmore			10.00
	do	12	W. Skidmore			10.00
	6155	80	J. R. Gull			10.00
	do	55	J. Long			9.50
	2832	2	S. G. To. 6			
	do	2	M. & E. M. H.			

VALUE PER ACRE.	VALUE OF EACH TRACT.	VALUE OF HOUSES.	VALUE OF OTHER BUILDINGS.	ACRES OF FLOW LAND.	ACRES OF MEADOW LAND.	ACRES OF PASTURE LAND.	ACRES OF WOOD LAND.	REMARKS.
							216 $\frac{1}{2}$	
							346 $\frac{1}{2}$	
							130	
							1103	
				24	8	3	36	
		125		31	8	3	85	
				10	20	5	15	
							71	
				28	12		31	
				3			53	
				7	2		109	
				9	6		56	
				12			48	
				10	5	5	105	
		125		18	11	5	16	
				8	13	5	95	
							50	50 a. desirable good site
							51	
		200		14	11	10	69	
				10		3	36	
		125		23	13	7	22	
							119	40 a. desirable
							119	
				26	14		79	
							119	22 a. desirable
							119	poor
				6	4	2	18	
				8	5	5	89	
							119	good site & a. desirable
		150		16	5	4	56	
				15	14		14	
							8	
							12	
				24	11	5	40	
				12	8	3	32	
		150						
		275						None unfinished



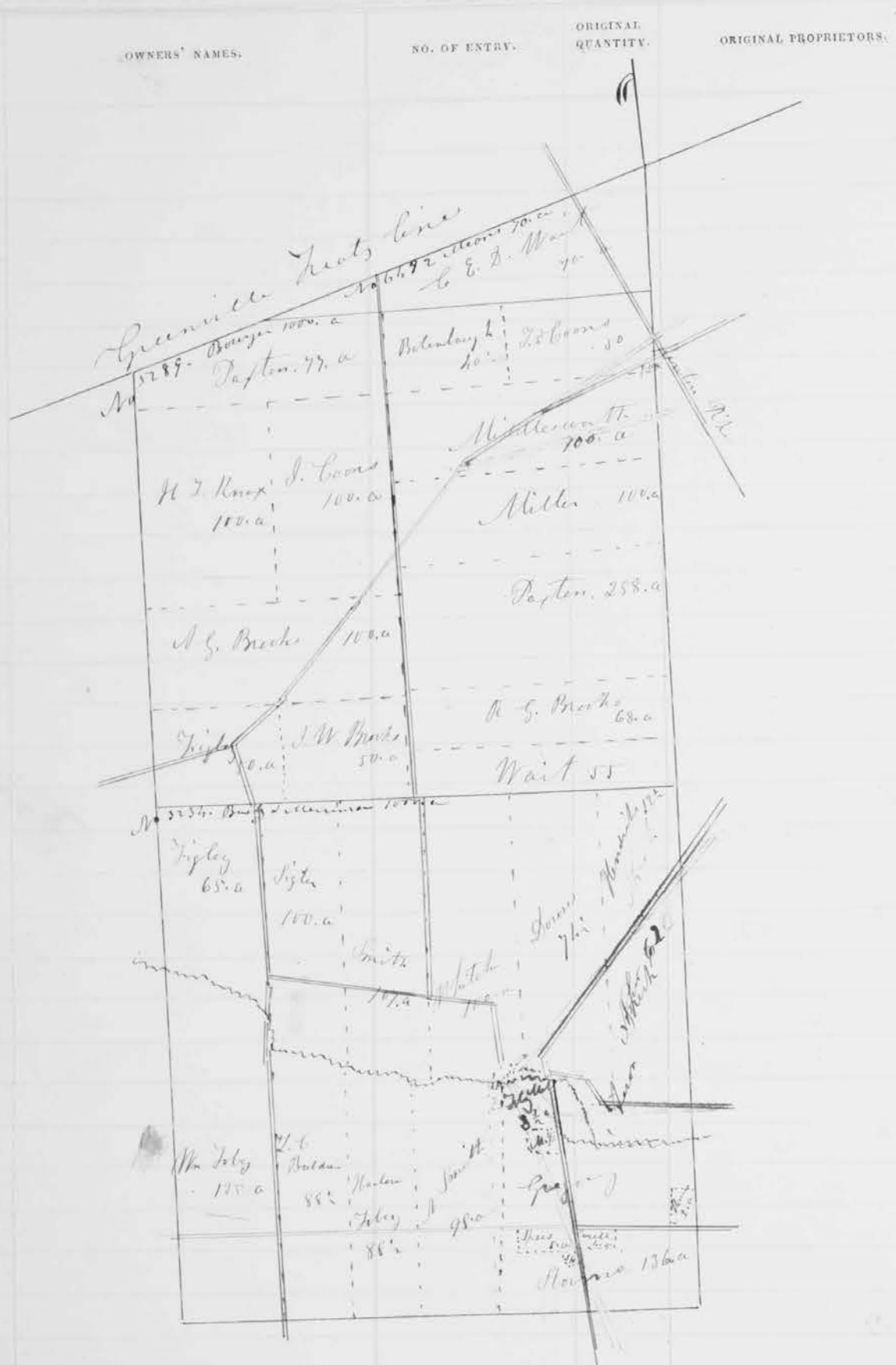
The red lines mean nothing, The blue lines are survey lines
 The double lines in black ink are roads
 The dotted lines are subdivisions

OWNERS' NAMES.	NO. OF ENTRY.	ORIGINAL QUANTITY.	ORIGINAL PROPRIETORS.	WATER COURSES <i>No Survey</i>	NO. OF ACRES.	TOTAL VALUE.	VALUE PER ACRE.	VALUE OF EACH TRACT.	VALUE OF HOUSES.	VALUE OF OTHER BUILDINGS.	ACRES OF FLOW LAND.	ACRES OF MEADOW LAND.	ACRES OF PASTURE LAND.	ACRES OF WOOD LAND.	REMARKS.
	5290	743	J. G. Boston				5.00				4			739	in two lots, 400 per acre value on the land
	do	253	N. Shaw				5.50							253	House & clearing
	do	137	A. J. Stigum				4.50							137	
	do	137	A. Warm				4.50							137	
	3235	313	J. Coover				6.00				3			309	House & large clearing
	do	315	J. Hoover				6.00				10			305	
	do	212	J. James				8.00						6	212	two lots large clearing
	do	100	J. P. James				9.00				5		6	89	good clearing & House
	3235 & 3236	320	J. Hamilton				5.00							320	clearing & House
	3236	245 & 2	C. Ballinger			150	7.00	150				2	3	2404	very good in two lots
	do	218	W. W. Ballinger				6.00				7		3	298	
	do	323	J. A. Fitch				6.00							323	3000 clearing
	do	25	S. Strong				5.00							25	
	do	50	B. Sumner				6.00				3			47	
	6154	25	J. B. Bennett				5.00							25	
	do	50	A. Baldwin				6.50				5	2		48	
	do	50	F. H. Greke				6.50				5	2		43	
	do	228	Gilbert & Bellant				4.50							228	Several lots, see names in this ink
	do	108	E. M. Sullivan				4.50							108	the clearing
	do	50	L. Skimmer				6.50				5	2		43	
	do	54	L. Well				6.00				4			50	House & clearing



DESCRIPTION AND VALUE OF LANDS AND TOWN LOTS IN *York* TOWNSHIP,

UNION COUNTY, O., AS RETURNED BY *J. E. Coakill* APPRAISER FOR 1866.



WATER COURSES	NO. OF ACRES.	TOTAL VALUE.
<i>Survey</i>		<i>Owner Name</i>
	64.92	70 <i>C. E. D. Wait</i>
	5289	100 <i>A. S. Brooks</i>
	do	68 <i>R. G. Brooks</i>
	do	50 <i>J. W. Brooks</i>
	do	40 <i>J. Bolensbaugh</i>
	do	100 <i>Joh. Coons</i>
	do	50 <i>J. S. Coons</i>
	do	100 <i>H. J. Knox</i>
	do	100 <i>J. G. Miller</i>
	do	150 <i>A. W. Windham</i>
	do	50 <i>J. Fyler</i>
	do	265 <i>J. G. Fyler</i>
	do	55 <i>H. J. Wait</i>
	5289	<i>Five 1/2 mile Replat. 1871</i>
	3234	88 <i>L. C. Baldwin</i>
	do	74 <i>L. Deane</i>
	do	2 <i>C. Mearns</i>
	do	107 <i>W. D. Smith</i>
	do	98 <i>V. Smith</i>
	do	136 <i>G. Hoopes</i>
	do	62 <i>A. Ditch</i>
	do	12 <i>F. B. Hendricks</i>
	do	100 <i>W. Fyler</i>
	do	135 <i>W. D. Fyler</i>
	do	88 <i>Walter Fyler</i>
	do	8 <i>Henry Fyler</i>
	do	100 <i>J. White</i>
	do	5 <i>G. Spruiell</i>
	do	4 <i>B. Coakill</i>
	3234	1/2 <i>S. S. A. No. 1</i>
	do	1 <i>Meth. S. M.</i>

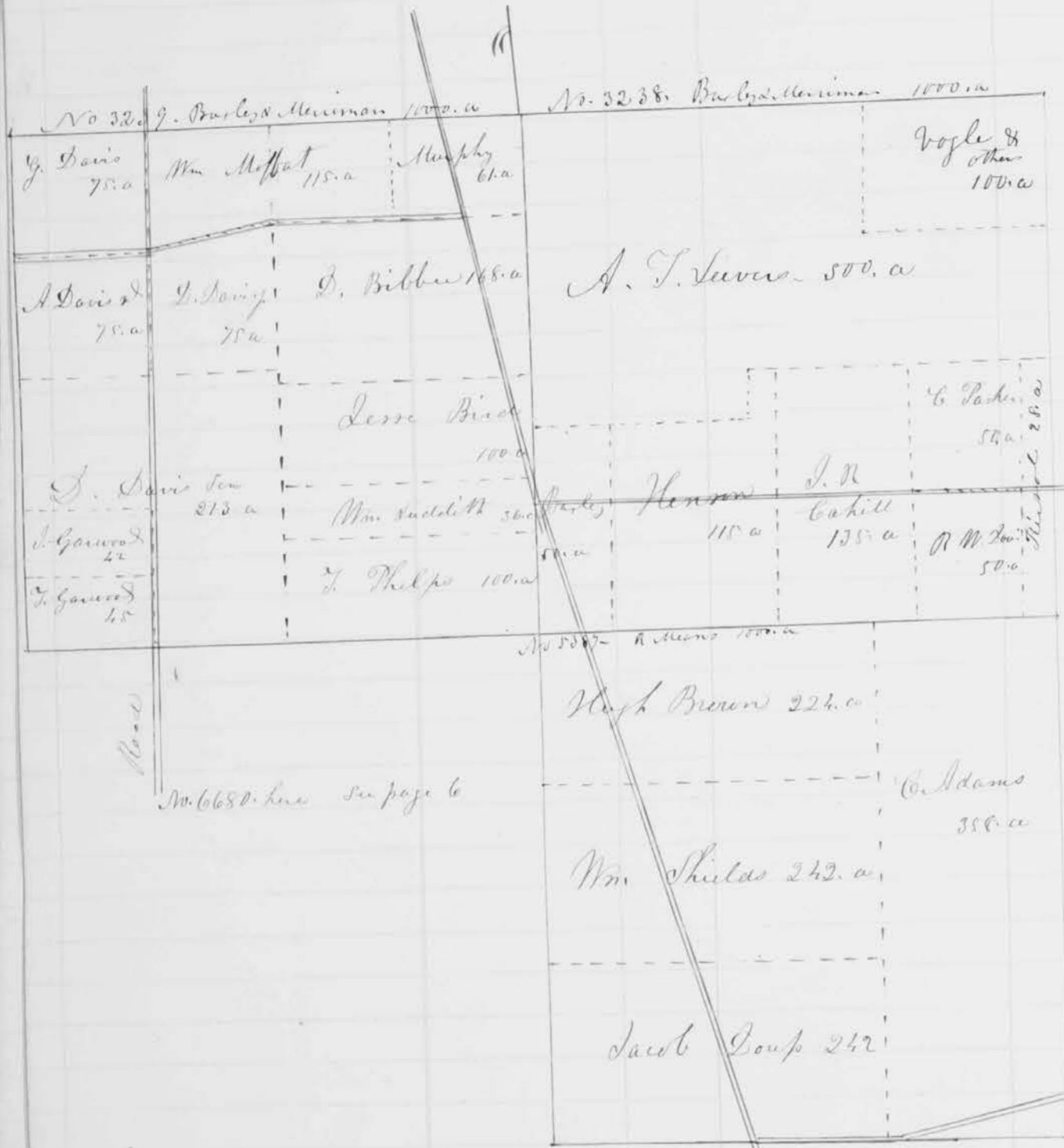
VALUE PER ACRE.	VALUE OF EACH TRACT.	VALUE OF HOUSES.	VALUE OF OTHER BUILDINGS.	ACRES OF PLOW LAND.	ACRES OF MEADOW LAND.	ACRES OF PASTURE LAND.	ACRES OF WOOD LAND.	REMARKS.
9.00				16		2	52	
10.10				15	25	10	50	
4.50							68	
14.00				14	6	10	20	
4.00							40	
10.50				24	9	2	65	
4.00							50	
9.00				12	10	8	70	
7.00				7			90	
10.00				22	5	5	68	
10.00	150			22	4	4	20	
4.00							265	<i>Sound etc.</i>
6.50				8			47	
	400							<i>not tax</i>
10.75				26	4	8	55	
11.00	300			11	7	4	52	<i>cont 2 1/2 M. Fyler</i>
20.00				2				
11.50				20	8	8	56	
11.00				28	2	6	62	
13.00				37	18	3	76	
11.00				20	20	1	19	
7.00				2			10	
10.50				25	2	4	69	
13.00	325	150		46	13	38	38	
10.75				77		3	58	
12.00		125		3			5	<i>still unfinished</i>
13.50				31	6	18	45	
14.00				5				<i>good orchard</i>
15.00				4				
	225							<i>not taxed</i>
	200							

Plats
DESCRIPTION AND VALUE OF LANDS AND TOWN LOTS IN York TOWNSHIP,

UNION COUNTY, O., AS RETURNED BY J. E. Cahill APPRAISER FOR 1858.

OWNERS' NAMES.	NO. OF ENTRY.	ORIGINAL QUANTITY.	ORIGINAL PROPRIETORS.	WATER COURSES	NO. OF ACRES.	TOTAL VALUE.
				Survey	Owner's Name	
	3339	168	D. Bibber			
	do	100	Jesse Bird			
	do	213	D. Davis son			
	do	75	D. Davis j			
	do	75	G. Davis s			
	do	75	A. Davis s			
	do	45	Thos. Garwood			
	do	42	John Garwood			
	do	61	John Murphy			
	do	115	W. Moffat			
	do	100	J. Phelps			
	do	36	W. Suddell			
	do	5				
	do	1/4	United States			
	do	1/2	School Dist. 8			
	3338	50	G. W. Borby			
	do	135	J. R. Cahill			
	do	50	R. W. Davis			
	do	115	Wm. Henson			
	do	28	J. Pinnel			
	do	50	C. Parker			
	do	500	A. T. Savers			
	do	100	Vogel, Wilcox			
	3337	224	Hugh Brewer			
	do	242	Wm. Shields			
	do	242	Jacob Loep			
	do	358	C. Adams			

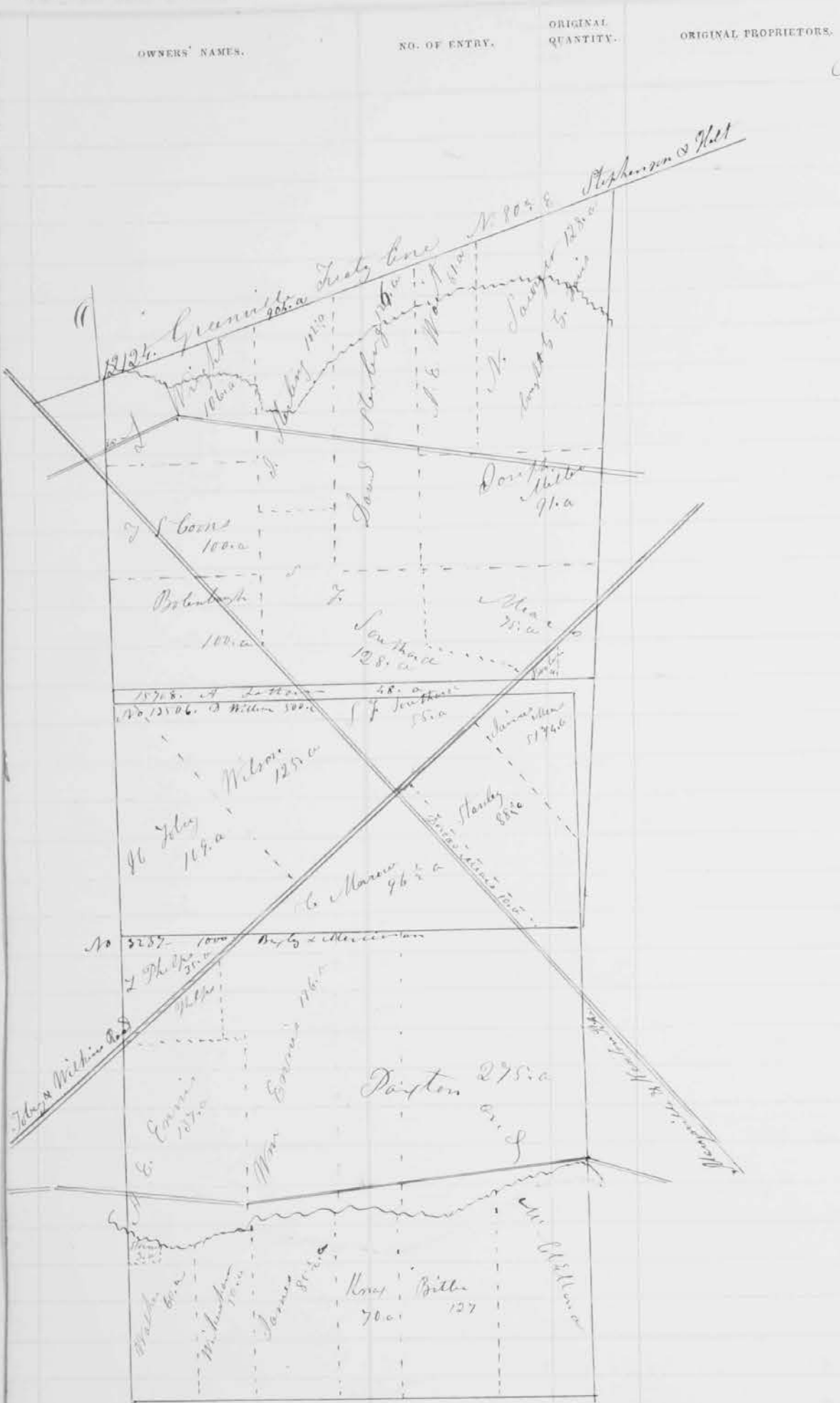
VALUE PER ACRE.	VALUE OF EACH TRACT.	VALUE OF HOUSES.	VALUE OF OTHER BUILDINGS.	ACRES OF PLOW LAND.	ACRES OF MEADOW LAND.	ACRES OF PASTURE LAND.	ACRES OF WOOD LAND.	REMARKS.
8.00				18			150	Large clearing
9.00				13	4		80	
10.50				62	26	22	168	
8.00				15	5		55	
10.00	200			39	8		28	Mansions owned by
10.00				27	3	12	33	
9.00				10	5		30	
8.00							22	good log house & clearing
10.00				18	7		86	
11.00				61	3	5	46	
7.00				6		3	91	
7.00				7			28	
								no land
								no land
								R. W. Davis own't
9.50				12	2	1	35	
10.00				38	10	4	80	
8.00				10	2		37	
9.50				18	5	2	90	
9.50				12			15	
8.00				8	5	3	36	
5.50							500	
5.00							100	
10.00				60	6		158	Several occupants
8.00				14			228	3. House & log clearing
8.00				16			227	
4.50							358	30.0 clearing, & pretty Land



(200
100) in tax

page 10
 Plat
 DESCRIPTION AND VALUE OF LANDS AND TOWN LOTS IN York TOWNSHIP,

UNION COUNTY, O., AS RETURNED BY J. C. Collier APPRAISER FOR 1858.



OWNERS' NAMES.	NO. OF ENTRY.	ORIGINAL QUANTITY.	ORIGINAL PROPRIETORS.	WATER COURSES	NO. OF ACRES.	TOTAL VALUE.
				No. of Survey		Owner Name
	12124	100	J. Robinson			
	do	4	White Bond			
	do	100	J. S. Coors			
	do	75	L. A. Meers			
	do	91	Do. Miller			
	do	126	D. Sterling			
	do	102	J. Sterling			
	do	128	J. Sawyer			
	do	128	S. J. Southard			
	do	116	L. Wright			
	do	61	A. E. Witt			
	15708	48	A. Latham			
	13506	96	C. Mearns			
	do	51	J. Meers			
	do	10	D. Mearns			
	do	55	S. J. Southard			
	do	88	John Stanley			
	do	109	W. Foley			
	do	125	L. F. Wilson			
	3237	127	Wm. Bille			
	do	176	Wm. Ennis			
	do	137	A. G. Ennis			
	do	85	John James			
	do	70	A. G. Knox			
	do	275	E. F. Doughton			
	do	35	L. Phelps			
	do	3	W. Starns			
	do	50	T. Wickenham			
	do	60	J. Walker			
	12124	4	S. Pitt			

VALUE PER ACRE.	VALUE OF EACH TRACT.	VALUE OF HOUSES.	VALUE OF OTHER BUILDINGS.	ACRES OF FLOW LAND.	ACRES OF MEADOW LAND.	ACRES OF PASTURE LAND.	ACRES OF WOOD LAND.	REMARKS.
10.00				22	11	7	60	
11.00				2			2	
10.00				25	5		70	
11.00				13	8	4	50	
8.00				9		4	75	
12.75		150		34	15	10	67	
12.00			150	32	12	16	42	
7.00				12			116	J. Davis 28
8.75				27	28		73	
13.10		125		36	7	7	56	House unfinished
12.50				38	5	7	11	
4.00							48	a creek strip
8.50				22	4		70	
5.50				1			47	
9.00				2			8	
4.00							55	
6.00				3	3		82	
4.50				4			105	
4.00							125	
5.00							127	
11.00				32	12	6	126	
8.75		125	125	11	9		117	
7.25				14			71	
7.00				3			67	2 houses & outbuildings
5.00							275	in town, then lots, some difficulty with W. Galloway
4.50							35	
5.00							3	
9.00				8		8	34	
4.50				4			56	

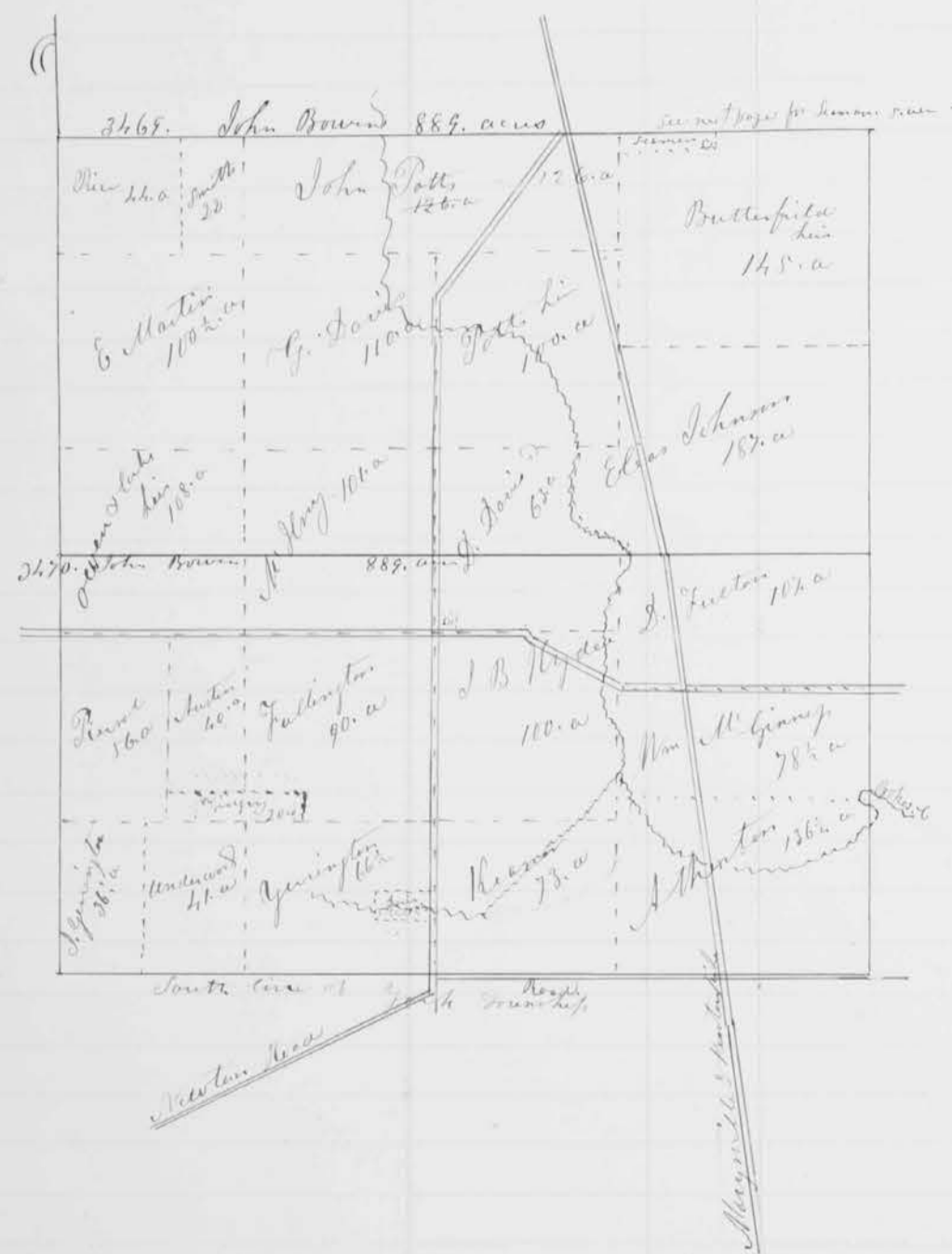
The creek is shown too far south on 3237

(200)

DESCRIPTION AND VALUE OF LANDS AND TOWN LOTS IN *York* TOWNSHIP,

UNION COUNTY, O., AS RETURNED BY *J. C. Collier* APPRAISER FOR 1853.

OWNERS' NAMES.	NO. OF ENTRY.	ORIGINAL QUANTITY.	ORIGINAL PROPRIETORS.	WATER COURSES	NO. OF ACRES.	TOTAL VALUE.	VALUE PER ACRE.	VALUE OF EACH TRACT.	VALUE OF HOUSES.	VALUE OF OTHER BUILDINGS.	ACRES OF PLOW LAND.	ACRES OF MEADOW LAND.	ACRES OF PASTURE LAND.	ACRES OF WOOD LAND.	REMARKS.	
				<i>Survey</i>		<i>Owner's name</i>	<i>\$ ct.</i>		<i>\$</i>	<i>\$</i>						
	3469	145	J. Butterfield				9.00				28	5	2	110		
	34698470	24	J. Cook				9.50				5			19	in the same lot with H. Owen	
	3469	110	G. Davis				12.00		150		57	4	9	40		
	34698470	63	D. Davis				12.00				31		9	23		
	3469	187	E. Johnson				12.00				25	10	5	147		
	do	107 1/2	E. Martin				10.00				19	7	6	68 1/2		
	34698470	101	A. M. Hogg				13.00				31	9	2	59		
	do	84	H. Owen				9.50				20	5	10	49		
	3469	126	John Potts				11.00				16		8	102		
	do	100	D. Potts				8.00				6			94	large clearing	
	do	44	J. A. Rice				8.50				12	5	8	18 1/2		
	do	22	J. R. Smith				9.00				5	2		17		
<hr/>																
	3470	40	N. Austin				8.50				10	2		28		
	do	136 1/2	J. Atterton				12.50				75	3	15	43 1/2		
	do	107	D. Fulton				11.50				21	9	7	70		
	do	20	S. Gingrey				8.00				9			11		
	do	100	J. B. Hogg				12.75		150		53	2	15	30	House unfinished	
	do	90	M. Huntington				8.50				21	0	9	60		
	do	73	J. Keener				10.50				24	9	2	38		
	do	78 1/2	W. M. Ginnip				12.50		125		43	6	9	20 1/2	House unfinished	
	do	56	J. Percot				7.75				7	7	5	37		
	do	41	A. Underwood				10.00				26	7	2	11		
	do	66 1/2	E. Yarrington				11.00				36	5	4	21 1/2		
	do	36	J. Yarrington				6.50				6		4	7.6		
	do	5 1/2	D. Davis				12.00						5 1/2		not in the same lot	
<hr/>																
	3470	1	S. Dick													(100) not used

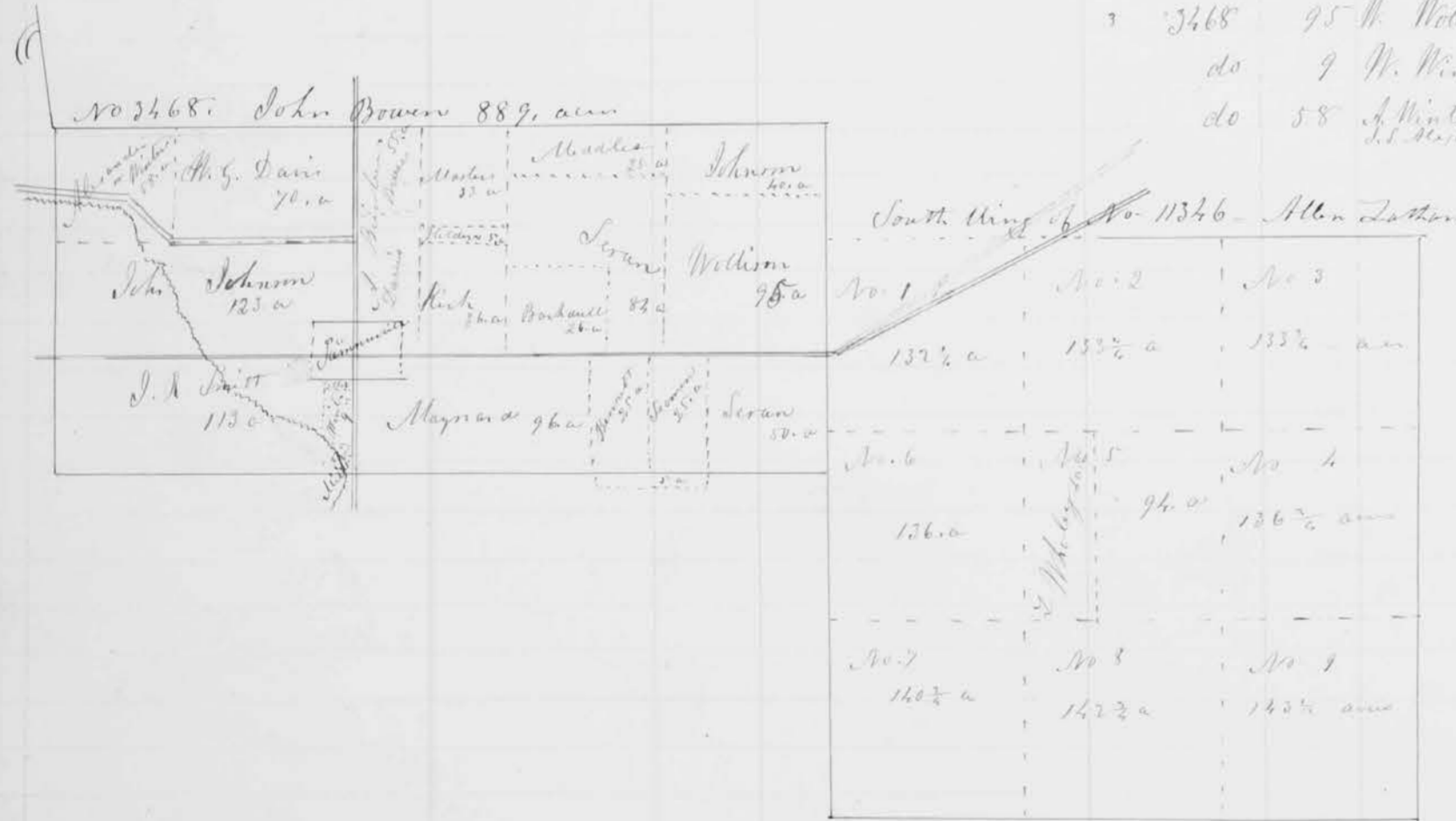


DESCRIPTION AND VALUE OF LANDS AND TOWN LOTS IN *York* TOWNSHIP,

UNION COUNTY, O., AS RETURNED BY *J. C. Cahill* APPRAISER FOR 1853.

OWNERS' NAMES.	NO. OF ENTRY.	ORIGINAL QUANTITY.	ORIGINAL PROPRIETORS.	WATER COURSES	NO. OF ACRES.	TAX VALUE.
				<i>Survey</i>		<i>own</i>
					3468	J. Bondwell
					do	A. Wisber
					do	L. Bennett
					do	M. G. Davis
					do	A. W. Holden
					do	John Johnson
					do	Some
					do	Win Kirk
					do	B. Maynard
					do	L. Martin
					do	M. G. Hodges
					do	M. J. W. Mitchell
					do	J. R. Rice
					do	J. H. Smith
					do	J. Seaman
					3468	J. Seaman
					do	M. Hollison
					do	W. Winton
					do	J. Winton, or J. L. Hazard

VALUE PER ACRE.	VALUE OF EACH TRACT.	VALUE OF HOUSES.	VALUE OF OTHER BUILDINGS.	ACRES OF FLOW LAND.	ACRES OF MEADOW LAND.	ACRES OF PASTURE LAND.	ACRES OF WOOD LAND.	REMARKS.
10.00				11	2	2	11	
11.00				8	9	3	35	<i>the south part owned by Brown - 20 a. north of 11</i>
9.50				11	6	4	4	<i>do</i>
9.50				22	7	6	35	
5.00							5	
12.00		150		37	13		73	
4.00							40	
10.00				12	3	3	18	
9.50				14	0	4	78	
9.00				9	5	4	75	
9.00				9	6		10	
12.00								<i>ashy with - 70</i>
13.00				60	10		13	<i>three poles on a small hole</i>
8.75				8	9	11	96	<i>two lots</i>
8.25				13	10		7	
9.00				14	4	4	73	
12.00				7		2		
11.00			300	19	6		33	<i>same as just above</i>



South wing of
No. 11346 1195 A Latham
do 40 L. Whaley

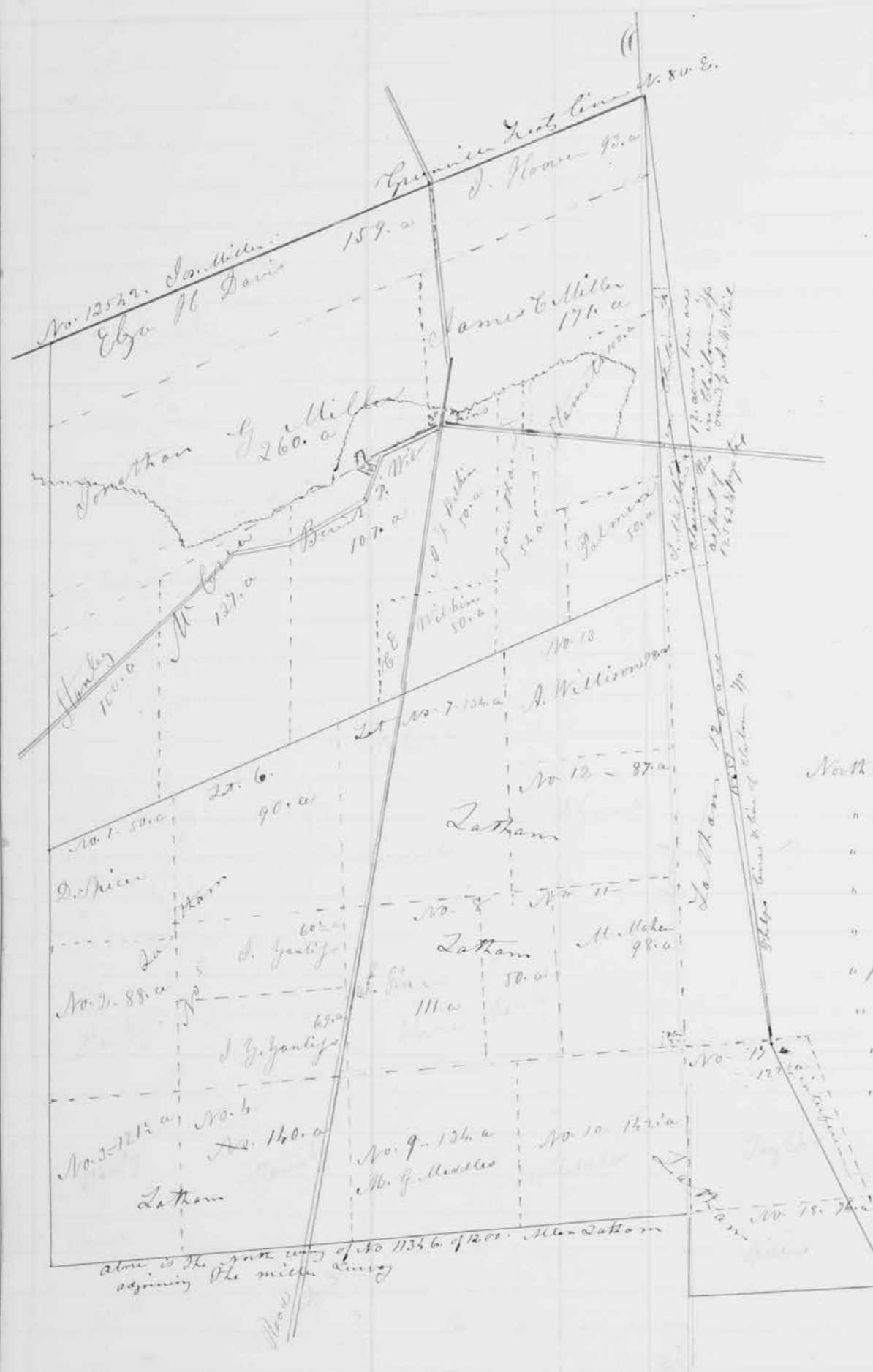
3.60
4.00

1195 This includes all of the South wing except L. Whaley
40 cabin & headening

page 13 Plat
 DESCRIPTION AND VALUE OF LANDS AND TOWN LOTS IN York TOWNSHIP,

UNION COUNTY, O., AS RETURNED BY J. E. Cahill APPRAISER FOR 1853.

OWNERS' NAMES.	NO. OF ENTRY.	ORIGINAL QUANTITY.	ORIGINAL PROPRIETORS.	WATER COURSES	NO. OF ACRES.	TOTAL VALUE.	
				Swing			
	12549	159	E. H. Davis				
	do	93	James Hoan				
	do	260	J. G. Miller				
	do	171	J. C. Miller				
	do	127	J. M. Case				
	do	17	J. C. Miller				
	do	50	D. Palmer				
	do	100	J. Hamels				
	do	100	J. Stanley				
	do	54	J. W. Southard				
	do	107	B. P. Wilkin				
	do	50	A. F. Wilkin				
	do	50	C. E. Wilkin				
	do	1	Sw. Mills group				
	do	5	Schul Dist. No. 4				
North wing of 11346						20	B. Harrington
do Let. 283						209	A. Latham
do Let. 486						230	Same
do Let. 10						142	Same
do "						111	Same
do part of 8811						50	Same
do "						87	Same
do "						124	Same
do "						152	Same
do "						76	Same
do "						134	M. G. Middle
do "						98	H. W. Mahan
do "						50	J. W. Spier
do "						98	A. Williams
Nos. 11346, 15657						120	A. Latham



Yazable property Recapitulation of York Leadings as above

Total value including Buildings 23623 152,835

VALUE PER ACRE.	VALUE OF EACH TRACT.	VALUE OF HOUSES.	VALUE OF OTHER BUILDINGS.	ACRES OF PLOW LAND.	ACRES OF MEADOW LAND.	ACRES OF PASTURE LAND.	ACRES OF WOOD LAND.	REMARKS.
9.00				22	12	13	112	
3.50				18	4	7	64	
13.50	400	200		35	25	26	154	
12.10	125			28	18	14	111	
12.00				31	8	6	82	
9.00				9		1	14	May be disputed as to what belongs to
8.00				5			45	
13.50				27	16	2	35	
11.50				31	13	6	50	
11.50				20	3		31	
13.50	100	125		33	19	13	42	
12.50	150			15	8	3	24	House unfinished
8.00				6	4		40	House unfinished
(14) 80	275							
	125							
10.00					1	1		
3.25							209	Stanly & Hoan
4.00							230	Log House on No. 4
8.00				16			126	J. Middle
7.50				10	2		99	J. Hoan
6.00				4			46	J. Hoan
9.00				25	3		59	J. Johnson
5.25				6			128	Curtis & Cahill
7.00				9	2		111	interfered J. Stanley
4.00							76	do a deduction A. H. Spier
4.00							134	deduction
8.00				21	2	2	73	
4.00				3			27	
9.00				15	5		78	
8.00				13	3			10% new land before occupied by A. H. Spier
Value per Acre 775.8	Value of Land alone 177,860	3,075	1,900	29,41	854	630	19,197	

Value per Acre 775.8 Value of Land alone 177,860 3,075 1,900 29,41 854 630 19,197

DESCRIPTION AND VALUE OF LANDS AND TOWN LOTS IN Chillicothe TOWNSHIP,

UNION COUNTY, O., AS RETURNED BY A. E. Cahill APPRAISER FOR 1858.

OWNERS' NAMES.	NO. OF ENTRY.	ORIGINAL QUANTITY.	ORIGINAL PROPRIETORS.	WATER COURSES	NO. OF ACRES.	TOTAL VALUE.
Greenville Justly being the South line of Chillicothe						
John E. Cahill	169	7869	do	No. 2	107	do
Daria Cahill	109	do	do	No. 8	91	do
S. Leothan here	105	do	do	No. 9	145	do
Robert here	600	a. to right	do			
Andrew M. Mill	108	do	do			
Daniel Maddison	14	do	do			
Mathew McMillen	29	do	do			
Samuel Wallace	99	do	do			
Wm. Wallaw	99	do	do			
Andrew M. Mill	12	12542	do			
Wm. Thompson 633. a.						
John E. Cahill	1163	220	do			
Daniel Maddison	50	do	do			
R. Ricketts here	600	do	do			
Wm. Thompson	633	do	do			
H. Massie 416. a. owned by M. & A. M. Miller						
Henry Massie	416	220	do			
John Caldwell 445 6301						
Sylvester Gindler	50	7009	do			
Julius Heath	50	do	do			
John W. Bottom	125	do	do			
Daniel Jack	do	do	do			
John Roberson	106	do	do			
Charles Stillins	50	do	do			
Benjamin Street	127	do	do			
Abraham Taylor	75	do	do			
Wm. Wyrugar	117	do	do			
Martin Walter	70	do	do			
John Warner	80	do	do			
Rebecca Murphy 100 6107						
James T. Wells	126	do	do			
Penkneuse	407	do	do			
Unknown 407. a. ac.						
Wells 126. a.						

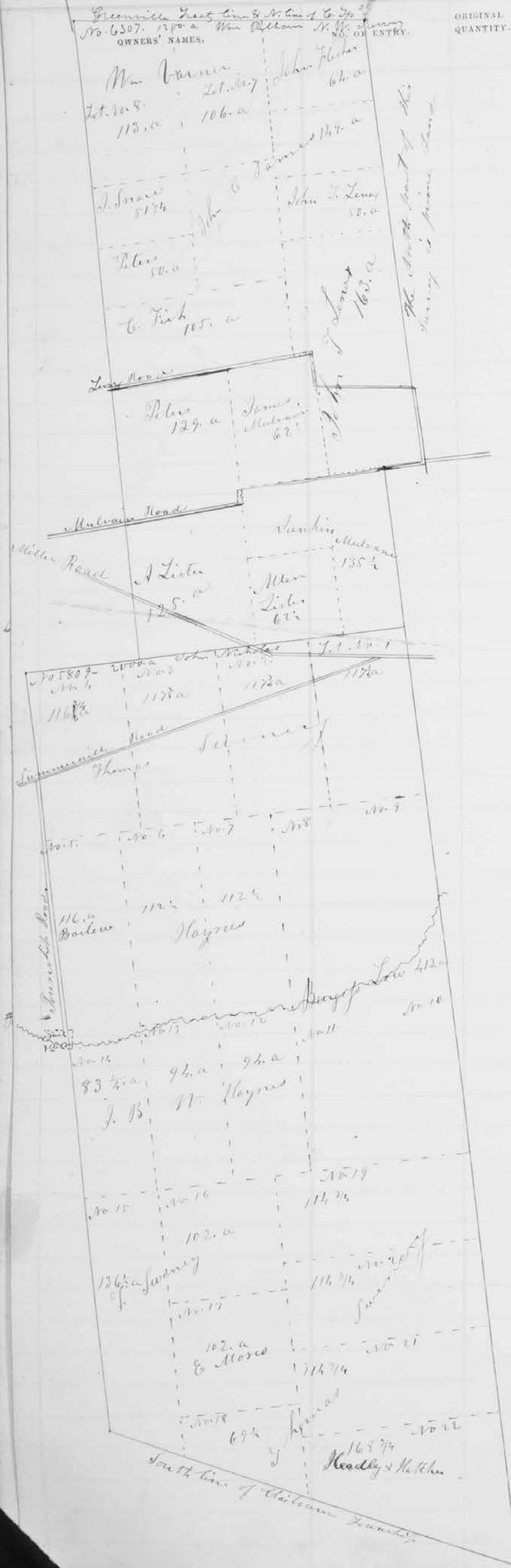
VALUE PER ACRE.	VALUE OF EACH TRACT.	VALUE OF HOUSES.	VALUE OF OTHER BUILDINGS.	ACRES OF FLOW LAND.	ACRES OF MEADOW LAND.	ACRES OF PASTURE LAND.	ACRES OF WOOD LAND.	REMARKS.
14.00	300	150		72	16	28	53	
9.00				21	3	5	75	
4.00							105	
4.00							107	
4.00							90	
5.00				3			142	H. Rife & A. Miller
13.00		100		46	20	15	24	
9.00				4	2	4	42	
12.00				15	2	12		
10.00				29	9	12	49	
9.00				21	3	6	69	
13.00				5	3		4	all the rest of this survey is in yard &c
8.00				39	16	4	573	
8.50				27	3		20	
4.25							600	back from the road
4.50							633	
4.50							416	bought by M. & A. Miller
4.50				6			432	
8.00				16	4		30	
3.50							50	
5.00							125	good land
50.00		200						Small, saw & grist mill
9.00				35	5		66	
3.50							57	
9.00				35	5		87	
9.00				27	8		40	
9.00				42	8		67	
8.00				18	4		48	spoiled by a mill pond
8.00				25	5		50	unhealthy location
9.00		100		30	12		58	
7.00					2	8	116	
3.50							407	escaped taxation so far, said to be canal land but no record of that can be found. when this tract is entered for taxation it should be divided as the West part of the survey

The red lines on this page are a part

South line of Chillicothe

page 10
 Description and Value of Lands and Town Lots in *Clatsop* TOWNSHIP,

UNION COUNTY, O., AS RETURNED BY *J. C. Cahill* APPRAISER FOR 1858.



ORIGINAL QUANTITY.	ORIGINAL PROPRIETORS.	WATER COURSES	NO. OF ACRES.	TOTAL VALUE.
	<i>Barnes James</i>			<i>No. of Survey</i>
	<i>John Fisher</i>		64	6307
	<i>Cornelius Fish</i>	<i>No. 5</i>	105	do
	<i>John G. Barnes</i>		149	do
	<i>Allen Lister</i>		125	do
	<i>Same</i>		63 1/2	do
	<i>John J. Lenox</i>		165	do
	<i>Same</i>		50	do
	<i>Frank Mulvane</i>		135 1/2	do
	<i>James Mulvane</i>		62	do
	<i>Adam Peter</i>	<i>S. 1/4 4</i>	50	do
	<i>Same</i>	<i>No. 2</i>	129	do
	<i>Grace Wren</i>	<i>N. E. 1/4 4</i>	57 1/2	do
	<i>M. W. Barnes</i>	<i>Lot No. 7</i>	106	do
	<i>Same</i>	<i>" 8</i>	113	do
<hr/>				
	<i>John Barlow</i>	<i>Lot No. 5</i>	116	5807
	<i>James B. W. Hayes</i>	<i>No. 6</i>	112 1/2	do
	<i>Same</i>		7	113 1/2
	<i>Same</i>		13	94
	<i>Same</i>		13	94
	<i>Same</i>		14	83 1/2
	<i>Briggs Low</i>	<i>Lot No. 10, 11</i>	213	do
	<i>Enoch Moses</i>		17	102
	<i>Wheatley & Hatcher</i>	<i>" 22</i>	168 1/2	do
	<i>Thomas Savings</i>	<i>" 1</i>	117 1/2	do
	<i>Same</i>	<i>" 2</i>	117 1/2	do
	<i>Same</i>	<i>" 3</i>	117 1/2	do
	<i>Same</i>	<i>" 4</i>	116 1/2	do
	<i>Same</i>	<i>" 15</i>	136 1/2	do
	<i>Same</i>	<i>" 16</i>	102	do
	<i>Same</i>	<i>" 18</i>	69 1/2	do
	<i>Same</i>	<i>" 19</i>	114 1/2	do
	<i>Same</i>	<i>" 20</i>	114 1/2	do
	<i>Same</i>	<i>" 21</i>	114 1/2	do

VALUE PER ACRE.	VALUE OF EACH TRACT.	VALUE OF HOUSES.	VALUE OF OTHER BUILDINGS.	ACRES OF PLOW LAND.	ACRES OF MEADOW LAND.	ACRES OF PASTURE LAND.	ACRES OF WOOD LAND.	REMARKS.
\$ do		\$	\$					
5.00							64	
7.00				7			98	
5.00							149	
4.50							125	
7.50				16			262	
12.00	100			26	12	12	93	good land
9.00				30			20	
9.00				25	5		105 1/2	
9.50				27	5	1	26	
4.50							50	
5.00							129	
4.50							57 1/2	
5.00							106	
5.00							113	
<hr/>								
7.00				11			106	very good land, but not good location
2.50							112 1/2	do
2.50							112 1/2	do
4.50							94	do
4.50							94	do
4.50				8			75 1/2	do
7.00				11			403	large meadow & good land
2.00				6			96	fair land in the woods
4.50				8	2		158 1/2	
5.50				6			117 1/2	occupied by Post & Byers
5.40				3			114 1/2	occupied by Austin & Co. a good location
4.50							117 1/2	
4.50							116 1/2	
3.50							136 1/2	fair land
4.00				1			95	occupied by W. H. H. (fair land)
4.00				6			63 1/2	occupied by P. Kelly do
3.50							114 1/2	do
3.50							114 1/2	occupied by W. H. H. do
3.50							114 1/2	do

Plat
 DESCRIPTION AND VALUE OF LANDS AND TOWN LOTS IN *Chilhowee* TOWNSHIP,

UNION COUNTY, O., AS RETURNED BY *S. E. Coburn* APPRAISER FOR 1858.

OWNERS' NAMES.	NO. OF ENTRY.	ORIGINAL QUANTITY.	ORIGINAL PROPERTIES.	WATER COURSES	NO. OF ACRES.	TOTAL VALUE.
			<i>Census Names</i>			<i>No. of Survey</i>
			<i>Wm Hamilton</i>	<i>3.740</i>	<i>597</i>	<i>(13440, 13449, 13450, 13451, 13452)</i>
			<i>Samuel Hamilton</i>		<i>160</i>	<i>do</i>
			<i>Lazarus Hartley</i>		<i>50</i>	<i>do</i>
			<i>John W. Miller</i>		<i>75</i>	<i>do</i>
			<i>Edith Harriott</i>		<i>120</i>	<i>do</i>
			<i>John C. Moore</i>		<i>75</i>	<i>do</i>
			<i>Joseph Parish</i>		<i>140</i>	<i>do</i>
			<i>George W. Stall</i>		<i>51</i>	<i>do</i>
			<i>Abraham Wiley</i>		<i>100</i>	<i>do</i>
			<i>Michael Cramer</i>		<i>94</i>	<i>6307</i>
			<i>Samuel Graham</i>		<i>200</i>	<i>do</i>
			<i>John P. Graham</i>		<i>133</i>	<i>do</i>
			<i>Wm Graham</i>		<i>2</i>	<i>do</i>
			<i>Peter B. Grace</i>		<i>13</i>	<i>do</i>
			<i>Lewis W. Hastings</i>		<i>18</i>	<i>do</i>
			<i>Same</i>		<i>19</i>	<i>do</i>
			<i>Gabriel Headley</i>		<i>57 1/2</i>	<i>do</i>
			<i>Wm Hamilton</i>		<i>50</i>	<i>do</i>
			<i>Samuel Livingston</i>		<i>50</i>	<i>do</i>
			<i>Seneca Lator</i>		<i>17 1/2</i>	<i>do</i>
			<i>Franklin Mulvane</i>		<i>13 1/2</i>	<i>do</i>
			<i>Henry Tillariott</i>		<i>168</i>	<i>do</i>
			<i>John W. Norton</i>		<i>43</i>	<i>do</i>
			<i>Sam E. Reed</i>		<i>80</i>	<i>do</i>
			<i>Same</i>		<i>6</i>	<i>do</i>
			<i>Hugh M. Stephens</i>		<i>25</i>	<i>do</i>
			<i>Daniel Sarsykin</i>		<i>50</i>	<i>do</i>
			<i>John Woods</i>		<i>108</i>	<i>do</i>




VALUE PER ACRE.	VALUE OF EACH TRACT.	VALUE OF HOUSES.	VALUE OF OTHER BUILDINGS.	ACRES OF PLOW LAND.	ACRES OF MEADOW LAND.	ACRES OF PASTURE LAND.	ACRES OF WOOD LAND.	REMARKS.
<i>8 d.</i>								
<i>12.00</i>		<i>100</i>	<i>100</i>	<i>149</i>	<i>36</i>	<i>25</i>	<i>387</i>	
<i>12.00</i>		<i>150</i>		<i>47</i>	<i>5</i>		<i>108</i>	<i>good land</i>
<i>10.50</i>				<i>23</i>	<i>5</i>		<i>22</i>	
<i>11.00</i>				<i>39</i>	<i>1</i>		<i>35</i>	
<i>11.50</i>				<i>24</i>	<i>5</i>	<i>7</i>	<i>74</i>	
<i>9.50</i>				<i>10</i>			<i>65</i>	<i>good</i>
<i>10.00</i>				<i>31</i>	<i>2</i>		<i>107</i>	<i>do</i>
<i>10.50</i>				<i>30</i>			<i>21</i>	
<i>10.50</i>		<i>100</i>		<i>30</i>	<i>7</i>	<i>5</i>	<i>70</i>	
<i>17.00</i>		<i>125</i>		<i>50</i>	<i>10</i>	<i>10</i>	<i>24</i>	<i>adjoining Richwood</i>
<i>13.00</i>		<i>100</i>		<i>96</i>	<i>14</i>	<i>10</i>	<i>80</i>	
<i>9.00</i>		<i>100</i>		<i>53</i>	<i>8</i>		<i>72</i>	
<i>9.00</i>			<i>1000</i>					<i>Steam Saw Mill on 2 acres & unfinished</i>
<i>9.00</i>				<i>12</i>				<i>adjoining Richwood & owned by H. J. Harriott</i>
<i>15.00</i>				<i>4</i>		<i>14</i>		<i>one mile from town owned by S. H. Cook & wife</i>
<i>9.00</i>						<i>19</i>		
<i>9.00</i>				<i>15</i>			<i>42 1/2</i>	
<i>17.00</i>				<i>25</i>		<i>25</i>		<i>good</i>
<i>9.50</i>				<i>38</i>	<i>2</i>		<i>15</i>	
<i>10.00</i>				<i>15</i>			<i>23</i>	
<i>10.00</i>				<i>60</i>	<i>5</i>	<i>5</i>	<i>84</i>	
<i>10.00</i>				<i>50</i>	<i>12</i>	<i>10</i>	<i>96</i>	
<i>4.75</i>							<i>43</i>	<i>occupied by Robert Smith</i>
<i>9.50</i>				<i>33</i>	<i>3</i>		<i>48</i>	<i>occupied by A. Smith</i>
<i>11.00</i>				<i>6</i>				
<i>16.00</i>				<i>22</i>	<i>2</i>		<i>1</i>	
<i>11.50</i>				<i>27</i>	<i>5</i>		<i>18</i>	
<i>18.00</i>		<i>100</i>		<i>53</i>	<i>6</i>	<i>11</i>	<i>38</i>	<i>very good soil & adjoining Richwood</i>

DESCRIPTION AND VALUE OF LANDS AND TOWN LOTS IN Wainwright TOWNSHIP,

UNION COUNTY, O., AS RETURNED BY John E. Collier APPRAISER FOR 1853.

OWNERS' NAMES.	NO. OF ENTRY.	ORIGINAL QUANTITY.	ORIGINAL PROPRIETORS.	WATER COURSES	NO. OF ACRES.	TOTAL VALUE.
Wm & Isaac Carothers	1	2400	Carothers		150	7008
Leacock 98 a	2	98	Hygle		158 1/2	do
Kenny 26 a	3	26	Hygle		96 1/2	do
101 1/2 Leacock	4	101 1/2	Leacock		24	do
Leacock	5	97 a	Leacock		9	do
Johnson 101 1/2	6	98 a	Johnson		75	do
Leacock 100 1/2 a	7	97 1/2	Leacock		4	do
Leacock 97 1/2	8	106 1/2	Leacock		5	do
Leacock 96 1/2	9	97 1/2	Leacock		5 1/2	do
Leacock 97 1/2	10	104 1/2	Leacock		8	do
Leacock 97 1/2	11	97 1/2	Leacock		10	do
Leacock 97 1/2	12	104 1/2	Leacock		11	do
Leacock 97 1/2	13	97 1/2	Leacock		12	do
Leacock 97 1/2	14	104 1/2	Leacock		13	do
Leacock 97 1/2	15	97 1/2	Leacock		14	do
Leacock 97 1/2	16	104 1/2	Leacock		15	do
Leacock 97 1/2	17	97 1/2	Leacock		16	do
Leacock 97 1/2	18	104 1/2	Leacock		17	do
Leacock 97 1/2	19	97 1/2	Leacock		18	do
Leacock 97 1/2	20	104 1/2	Leacock		19	do
Leacock 97 1/2	21	97 1/2	Leacock		20	do
Leacock 97 1/2	22	104 1/2	Leacock		21	do
Leacock 97 1/2	23	97 1/2	Leacock		22	do
Leacock 97 1/2	24	104 1/2	Leacock		23	do
Leacock 97 1/2	25	97 1/2	Leacock		24	do
Leacock 97 1/2	26	104 1/2	Leacock		25	do
Leacock 97 1/2	27	97 1/2	Leacock		26	do
Leacock 97 1/2	28	104 1/2	Leacock		27	do
Leacock 97 1/2	29	97 1/2	Leacock		28	do
Leacock 97 1/2	30	104 1/2	Leacock		29	do
Leacock 97 1/2	31	97 1/2	Leacock		30	do
Leacock 97 1/2	32	104 1/2	Leacock		31	do
Leacock 97 1/2	33	97 1/2	Leacock		32	do
Leacock 97 1/2	34	104 1/2	Leacock		33	do
Leacock 97 1/2	35	97 1/2	Leacock		34	do
Leacock 97 1/2	36	104 1/2	Leacock		35	do
Leacock 97 1/2	37	97 1/2	Leacock		36	do
Leacock 97 1/2	38	104 1/2	Leacock		37	do
Leacock 97 1/2	39	97 1/2	Leacock		38	do
Leacock 97 1/2	40	104 1/2	Leacock		39	do
Leacock 97 1/2	41	97 1/2	Leacock		40	do
Leacock 97 1/2	42	104 1/2	Leacock		41	do
Leacock 97 1/2	43	97 1/2	Leacock		42	do
Leacock 97 1/2	44	104 1/2	Leacock		43	do
Leacock 97 1/2	45	97 1/2	Leacock		44	do
Leacock 97 1/2	46	104 1/2	Leacock		45	do
Leacock 97 1/2	47	97 1/2	Leacock		46	do
Leacock 97 1/2	48	104 1/2	Leacock		47	do
Leacock 97 1/2	49	97 1/2	Leacock		48	do
Leacock 97 1/2	50	104 1/2	Leacock		49	do



VALUE PER ACRE.	VALUE OF EACH TRACT.	VALUE OF HOUSES.	VALUE OF OTHER BUILDINGS.	ACRES OF PLOW LAND.	ACRES OF MEADOW LAND.	ACRES OF PASTURE LAND.	ACRES OF WOOD LAND.	REMARKS.
5.00	150			10			140	
16.00	200	150		50	9	17	78 1/2	
11.00				7	5		8 1/2	very good soil
5.00							26	
4.00							101 1/2	
7.50				12			63	
4.50							101 1/2	
6.00				16			31	Myers
8.50							58 1/2	deadening & very good soil
5.00							98	
5.00							101 1/2	
5.00							99 1/2	
10.00				16			90 1/2	
5.00							96 1/2	
10.00					25		82 1/2	
12.00					6 1/2			
10.00			125	6	40	43	36	
13.00	125			4 1/2	6	6	4 1/2	House unfinished
9.50				11	8	8	72	
12.00				2 1/2	12	1	61	
8.00				10			94 1/2	
11.00				13	10		27 1/2	
6.00				6	4	4	40 1/2	
5.00							67 1/2	
5.00							108 1/2	
5.00							108 1/2	Wm. Shickler has bought
5.00							27	
5.00							123	

This road will extend to Road

New Union of Wainwright Township

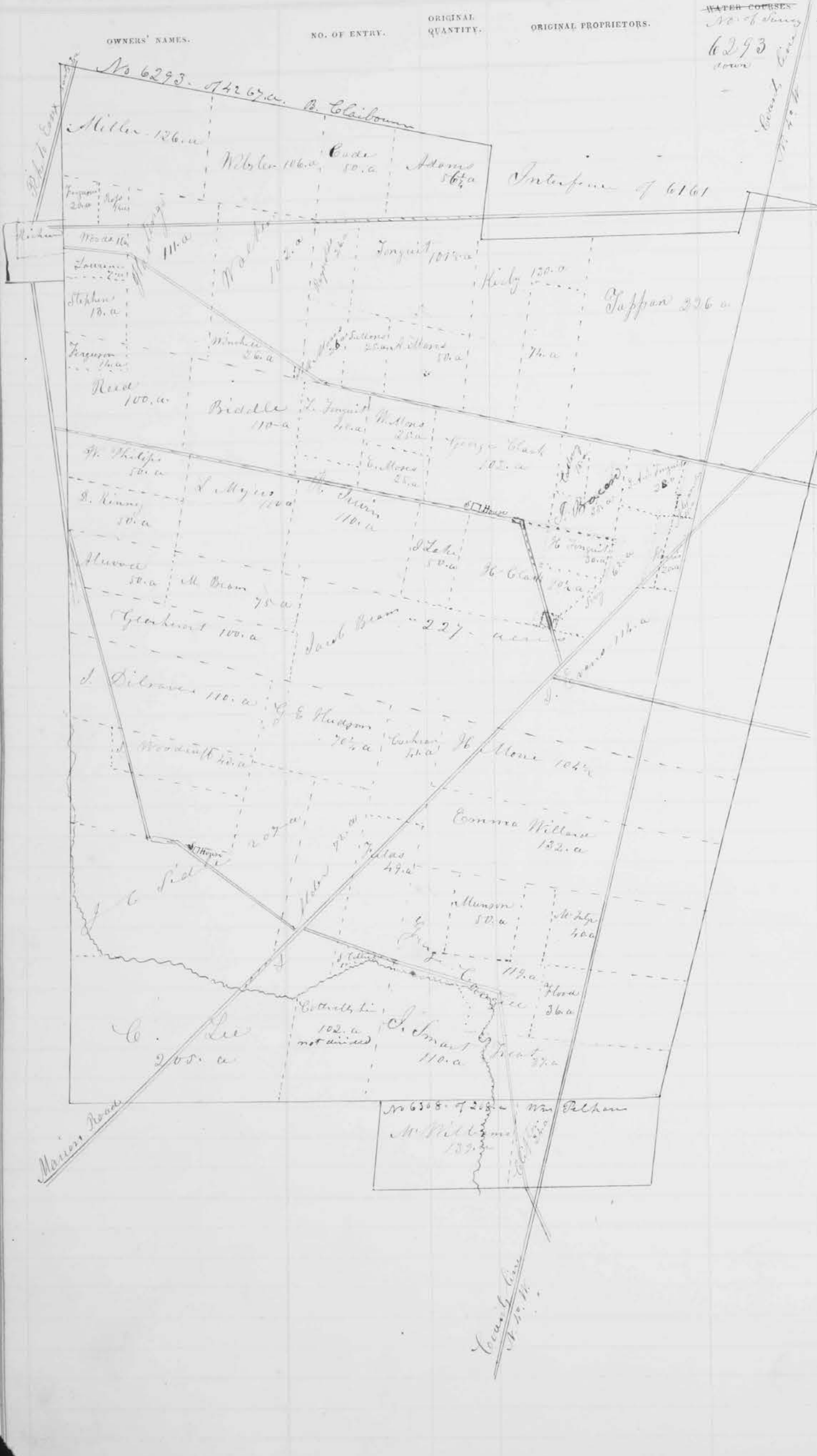
OWNERS' NAMES.	NO. OF ENTRY.	ORIGINAL QUANTITY.	ORIGINAL PROPRIETORS.	WATER COURSES.	NO. OF ACRES.	TOTAL VALUE.	VALUE PER ACRE.	VALUE OF EACH TRACT.	VALUE OF HOUSES.	VALUE OF OTHER BUILDINGS.	ACRES OF PLOW LAND.	ACRES OF MEADOW LAND.	ACRES OF PASTURE LAND.	ACRES OF WOOD LAND.	REMARKS.
				Survey	6161										
	No. 12654 - of 500 a. unimproved	No. 6228 of 500 a. unimproved	No. 6161 - of 823 a. unimproved	John Brown	68	J. Bennett	6.00				15		53	Lot 16	
			Stall 65 1/2 a. Suaty 64 1/2 a.	73 a. Davis	73	D. J. Davis	4.00						73	" 1	
			Mary Ann Boggs 182 3/4		67	do	4.00						67	" 6	
J. W. B. Blackly		M. C. Evans 182 3/4	67 1/2 a. 64 1/2 a.	67 a. Davis	126	T. V. Finch	3.75						126	" 14 1/2	
181 a		E. P. & L. E. Stevenson 182 3/4	Lavender Lavender	67 a. Davis	67	L. Lavender	3.50						67	" 4	
			M. Smith 64 1/2 a. 69 1/2 a.	64 1/2 a. Davis	64 1/2	Same	2.50						64 1/2	" 8	
			72 a. 61 1/2 a. 61 1/2 a.	72 a. Davis	72	M. G. Newsa	4.00						72	" 10	
			72 a. 61 1/2 a. 61 1/2 a.	69 1/2 a. M. Smith	69 1/2	M. Smith	2.50						69 1/2	" 9	
			72 a. 61 1/2 a. 61 1/2 a.	64 1/2 a. Same	64 1/2	Same	3.50						64 1/2	" 11	
			72 a. 61 1/2 a. 61 1/2 a.	64 1/2 a. W. Smith	64 1/2	W. Smith	2.50						64 1/2	" 8	
			72 a. 61 1/2 a. 61 1/2 a.	64 1/2 a. W. Swait	64 1/2	W. Swait	2.75						64 1/2	" 2	
			72 a. 61 1/2 a. 61 1/2 a.	65 1/2 a. G. Stall	65 1/2	G. Stall	4.00						65 1/2	" 3	
			72 a. 61 1/2 a. 61 1/2 a.	47 a. S. P. Gardner	47	S. P. Gardner	4.00						47	" 18	
			72 a. 61 1/2 a. 61 1/2 a.	74 a. W. Verbal	74	W. Verbal	4.00						74	" 15	
			72 a. 61 1/2 a. 61 1/2 a.	61 1/2 a. B. Watson	61 1/2	B. Watson	4.00						61 1/2	" 12	
			72 a. 61 1/2 a. 61 1/2 a.	57 a. Same	57	Same	4.00						57	" 13	
			72 a. 61 1/2 a. 61 1/2 a.	65 a. L. Litchfield	65	L. Litchfield	4.00				4		65	" 7	
			72 a. 61 1/2 a. 61 1/2 a.	581 a. Blackly	581	Blackly	5.00						581		
			72 a. 61 1/2 a. 61 1/2 a.	6228 a. Boggs	6228	Boggs	5.00						6228		
			72 a. 61 1/2 a. 61 1/2 a.	do a. Evans	do	Evans	5.00						1823		
			72 a. 61 1/2 a. 61 1/2 a.	do a. Stevenson	do	Stevenson	5.00						1823		
			72 a. 61 1/2 a. 61 1/2 a.	15722 a. L. Cassin	15722	L. Cassin	8.00				25		25		
			72 a. 61 1/2 a. 61 1/2 a.	6307 a. W. Adams	6307	W. Adams	10.00				13	11	44		
			72 a. 61 1/2 a. 61 1/2 a.	do a. J. Hoadly	do	J. Hoadly	9.00	100			27	15	56		
			72 a. 61 1/2 a. 61 1/2 a.	do a. S. Sherton	do	S. Sherton	9.50				23	7	76		
			72 a. 61 1/2 a. 61 1/2 a.	do a. W. W. Sherman	do	W. W. Sherman	4.00						12		
			72 a. 61 1/2 a. 61 1/2 a.	do a. E. J. Webster	do	E. J. Webster	7.00						126		see Survey & good Land
			72 a. 61 1/2 a. 61 1/2 a.	16014 a. M. S. Bent	16014	M. S. Bent	5.00								21 a part of this may be in Delaware Co
			72 a. 61 1/2 a. 61 1/2 a.	do a. B. White	do	B. White	5.00								29 do do

This plat of 6293 is placed here to show the connection of the Survey. Respectfully the information by No. 6161. See the subdivision of 6293 on the succeeding page

21 a part of this may be in Delaware Co
 29 do do
 These are difficulties here in finding lines

page 19
 Plat
 DESCRIPTION AND VALUE OF LANDS AND TOWNLOTS IN *Clatoppe* TOWNSHIP,

UNION COUNTY, O., AS RETURNED BY *J. C. Cahill* APPRAISER FOR 1858.



NO. OF ENTRY.	ORIGINAL PROPRIETORS.	NO. OF ACRES.	TOTAL VALUE.
50	J. B. Adams		
72	S. Alder		
56 1/2	H. Adams		
15	S. D. Myers		
74	J. A. Brown		
227	J. Beams		
110	J. Bidde		
75	M. Beam		
35	J. Bacon		
41	A. Cochran		
50	J. Coad, T.		
102	T. Clark		
90	H. Clark		
119	G. Cowgill		
34	R. Cottrell		
61	S. Cottrell		
17	G. Cottrell		
15	C. Calloway		
114	J. Evans		
29	D. Fields		
20	W. H. Ferguson		
36	S. H. Flood		
14	W. H. Ferguson		
100	J. Gearhart		
70 1/2	G. E. Hudson		
111	J. H. Hastings		
20	J. Harris		
110	R. Swin		
130	J. Kirby		
50	B. Ranney		
205	C. Lee		
7	J. Lawrence		
30	J. Lake		
30	J. Munson		
50	A. Morse		
26	J. D. Morse		
50	S. Morse		
25	E. Morse		
100	J. Myers		
40	J. M. Ditzler		
126	H. Miller		
10 1/2	W. Moore		
50	Wm. Phillips		
100	Jesse C. Reed		
14	J. W. Rupp		
26	Reynolds		

VALUE PER ACRE.	VALUE OF EACH TRACT.	VALUE OF HOUSES.	VALUE OF OTHER BUILDINGS.	ACRES OF PLOW LAND.	ACRES OF MEADOW LAND.	ACRES OF PASTURE LAND.	ACRES OF WOOD LAND.	REMARKS.
9.50				24	6	10	10	
11.00				21	19	21	11	
11.00			125	13	7	4	32	
5.00							15	
5.00							74	
12.00	200			70	7	73	77	
10.50		125		48	12		50	
5.50							75	
10.00				20	5	6	4	
10.00				18			23	
9.50				23	7		20	
13.50				60	10		52	
11.00				24	4	10	52 1/2	
12.00				25	22	24	48	
10.50				12	9		14	under down
10.50				15	22	3	21	
10.50				6	4		7	
10.00				9			6	
10.00					14	20	80	
9.00				6	4	5	34	
16.00				5		15		
5.00							36	
10.00							14	near Richard fence & under bushes
10.00	100			28	17		55	
9.00				18	8	24	30 1/2	
10.00				41	6	3	61	
16.00				10			10	fine situation, & out building
10.50	100			20	25	5	60	
10.00				39	10	16	65	
9.50				27			23	
10.50				31	3	41	130	
16.00						7		adjoining Richard's
10.00				9	11	3	27	
8.50				20			30	
10.00				24	10		16	occupied by A. C. Witt
10.00				13	4		9	
10.00				19	10		21	This is in two lots of 25 a each & the Morse own 1/2 of it
10.00				4	5	7	9	
10.00				18	15		67	
5.00							40	
14.00				53	4	13	56	
5.00							10 1/2	
11.50				75	6	4	25	
10.50				33	17	20	30	
16.00						14		
4.00								26 J. R. Morse has a title bond for this land

The rest of owner names are on next page

DESCRIPTION AND VALUE OF LANDS AND TOWN LOTS IN *Clatsop* TOWNSHIP,

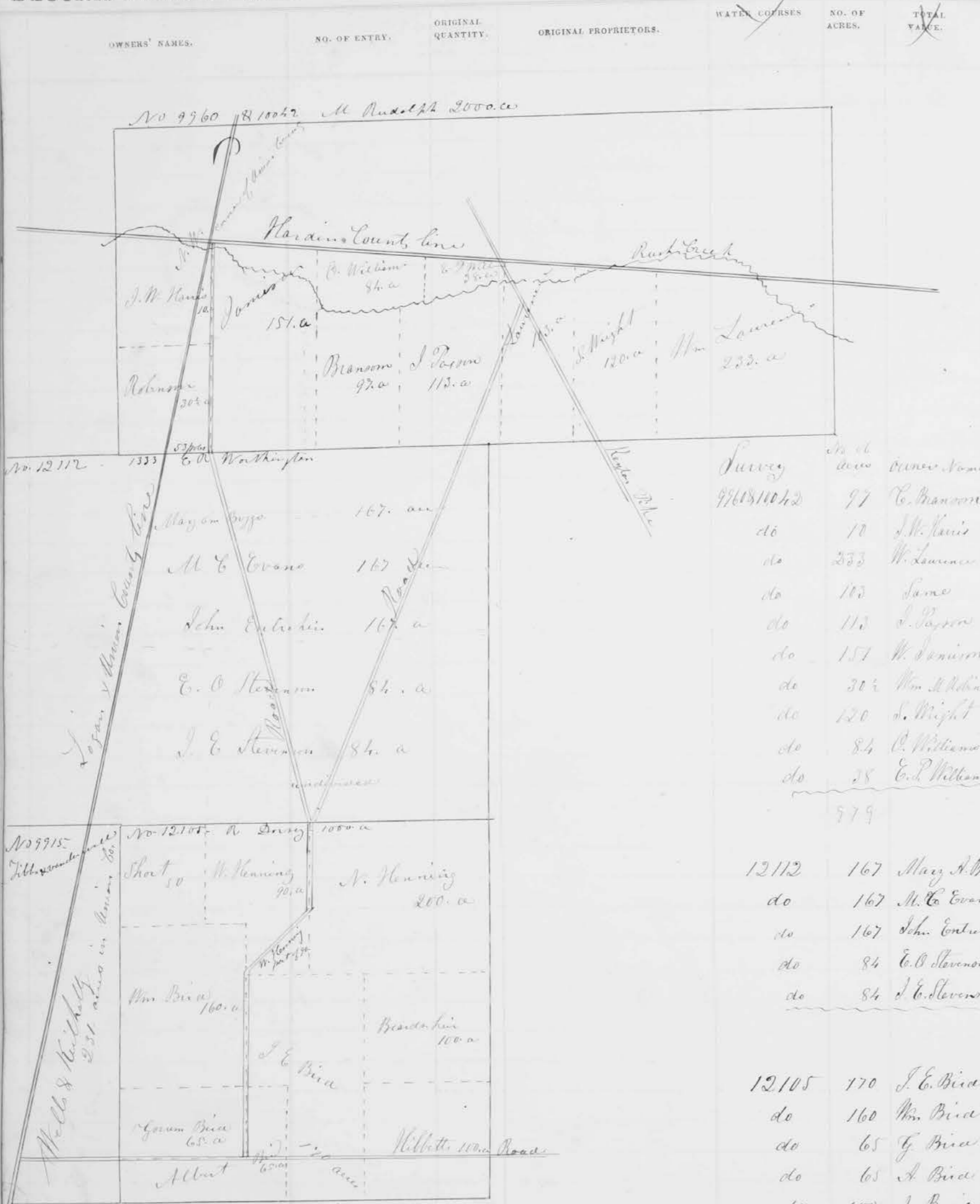
UNION COUNTY, O., AS RETURNED BY *J. C. Cahill* APPRAISER FOR 1858.

OWNERS' NAMES.	NO. OF ENTRY.	ORIGINAL QUANTITY.	ORIGINAL PROPRIETORS.	WATER COURSES	NO. OF ACRES.	TOTAL ACRES.
			<i>Owners Names</i>			<i>No. of Survey</i>
			<i>Levi Levy</i>		<i>62</i>	<i>6293</i>
			<i>Joseph Smart</i>		<i>110</i>	<i>do</i>
			<i>J. C. Sidler</i>		<i>207</i>	<i>do</i>
<i>Platting on the previous page</i>			<i>Same</i>		<i>76</i>	<i>do</i>
			<i>North Stevens</i>		<i>13</i>	<i>do</i>
			<i>Daniel Swartz</i>		<i>3</i>	<i>do</i>
			<i>Lydia F. Hunt</i>		<i>37</i>	<i>do</i>
			<i>Benj. Tappan</i>		<i>226</i>	<i>do</i>
			<i>W. C. Tanguit</i>		<i>30</i>	<i>do</i>
			<i>J. A. Tanguit</i>		<i>28</i>	<i>do</i>
			<i>Larkin Tanguit</i>		<i>40</i>	<i>do</i>
			<i>Stuart Tanguit</i>		<i>101 1/2</i>	<i>do</i>
			<i>John Woodruff</i>		<i>43</i>	<i>do</i>
			<i>Emma Willard</i>		<i>132</i>	<i>do</i>
			<i>E. J. Webster</i>		<i>106</i>	<i>do</i>
			<i>John Woods</i>		<i>11</i>	<i>do</i>
			<i>Volomon Walker</i>		<i>102</i>	<i>do</i>
			<i>Thomas Winchell</i>		<i>26</i>	<i>do</i>
<hr/>						
<i>Platting on previous page</i>			<i>John Clifton</i>		<i>24</i>	<i>6308</i>
			<i>Wm. M. Williams</i>		<i>139</i>	<i>do</i>
<hr/>						
<i>Recapitulation of Clatsop</i>					<i>Total acres</i>	<i>Total value</i>
					<i>21,257</i>	<i>166,454</i>

VALUE PER ACRE.	VALUE OF EACH TRACT.	VALUE OF HOUSES.	VALUE OF OTHER BUILDINGS.	ACRES OF FLOW LAND.	ACRES OF MEADOW LAND.	ACRES OF PASTURE LAND.	ACRES OF WOOD LAND.	REMARKS.
<i>\$ 1.</i>	<i>\$</i>	<i>\$</i>	<i>\$</i>					
<i>11.00</i>				<i>57</i>	<i>8</i>		<i>17</i>	
<i>10.00</i>				<i>25</i>			<i>87</i>	
<i>11.00</i>				<i>68</i>			<i>139</i>	
<i>10.00</i>				<i>7</i>		<i>40</i>	<i>36</i>	<i>Shiloh farm</i>
<i>16.00</i>				<i>10</i>	<i>2</i>		<i>1</i>	<i>near town</i>
<i>16.00</i>				<i>3</i>				
<i>6.00</i>							<i>37</i>	
<i>5.00</i>							<i>226</i>	
<i>7.00</i>				<i>10</i>			<i>20</i>	
<i>5.00</i>				<i>6</i>			<i>22</i>	
<i>10.00</i>				<i>18</i>	<i>2</i>	<i>2</i>	<i>18</i>	
<i>9.00</i>				<i>20</i>	<i>19</i>		<i>62 1/2</i>	<i>part of this occupied by dist.</i>
<i>10.00</i>				<i>24</i>	<i>4</i>		<i>12</i>	
<i>5.00</i>							<i>132</i>	
<i>8.00</i>				<i>2</i>			<i>104</i>	<i>near Richwood on two roads</i>
<i>16.00</i>				<i>11</i>				<i>adjoining Richwood</i>
<i>7.00</i>				<i>11</i>			<i>91</i>	
<i>8.00</i>							<i>26</i>	<i>good land a part, cleared</i>
<hr/>								
<i>5.00</i>							<i>24</i>	
<i>10.00</i>				<i>20</i>	<i>5</i>	<i>4</i>	<i>114</i>	
<hr/>								
<i>Summary</i>								
<i>7830-</i>	<i>162,079</i>	<i>2300</i>	<i>2,075</i>	<i>3,145</i>	<i>753</i>	<i>703</i>	<i>16,606</i>	

DESCRIPTION AND VALUE OF LANDS AND TOWN LOTS IN *Washington* TOWNSHIP,

UNION COUNTY, O., AS RETURNED BY *J. G. Cahill* APPRAISER FOR 1858.




OWNERS' NAMES.	NO. OF ENTRY.	ORIGINAL QUANTITY.	ORIGINAL PROPRIETORS.	WATER COURSES	NO. OF ACRES.	TOTAL VALUE.	VALUE PER ACRE.	VALUE OF EACH TRACT.	VALUE OF HOUSES.	VALUE OF OTHER BUILDINGS.	ACRES OF PLOW LAND.	ACRES OF MEADOW LAND.	ACRES OF PASTURE LAND.	ACRES OF WOOD LAND.	REMARKS.
					97	5.50	5.33							77	Large ascending
					10	5.50	55							10	The rest of the lot is in type to
					233	4.50	1045							333	two lots
					103	7.00	721							103	ascending & good site
					113	5.50	621							113	large ascending
					157	5.50	856							157	be a ascending
					302	6.50	1955				2			275	good by house
					120	11.50	1380				20		20	80	
					84	8.00	672				15			69	
					38	8.00	304				7			31	
					979	67.50	6559								
					12112	3.75								167	
					do	3.75								167	
					do	3.75								167	
					do	3.75								84	
					do	3.75								84	
					12105	10.00		100			20	14		136	
					do	8.50					13	12		135	
					do	8.50					12	0	2	57	
					do	5.25					3			62	
					do	3.75								100	
					do	10.00					19	18	8	155	
					do	9.10					14	2	5	69	
					do	8.00					12	6	2	80	
					do	4.00								50	
					9915	6.50					27			204	

only 668 acres changed in Union County, the rest of the balance there are nearly 1000 acres in the county & surrounding the county Columbus & Anthony a survey

Page 22
 Description and Value of Lands and Town Lots in *Plat* Washington Township,

UNION COUNTY, O., AS RETURNED BY *John E. Cahill* APPRAISER FOR 1853.




VALUE PER ACRE.	VALUE OF EACH TRACT.	VALUE OF HOUSES.	VALUE OF OTHER BUILDINGS.	ACRES OF PLOW LAND.	ACRES OF MEADOW LAND.	ACRES OF PASTURE LAND.	ACRES OF WOOD LAND.	REMARKS.
-----------------	----------------------	------------------	---------------------------	---------------------	-----------------------	------------------------	---------------------	----------

Survey	No. of Acres	Owner's Name	Value	Acres of Plow Land	Acres of Meadow Land	Acres of Pasture Land	Acres of Wood Land	Remarks
9894	56 1/2	B. Ellis	2.00				56 1/2	
do	2 1/2	B.S.P. Ellis	8.00	17		3	20	
do	161	Wm & Green	10.00	41	12	3	105	
do	100	G. Green	5.00				100	
do	148	J. Wallam	5.00	18			130	deducting J. Lippell cum 61 a of this tract
do	50	W. Miller	6.00	2	0	3	45	
do	100	J. Rogers	5.00	3			97	
do	137	J. Taylor	4.00				137	
do	101	H. Williams	10.00	24	15	1	61	
do	100	J. Wallace	7.00	9	11		80	Sold
do	50	Same	8.00	13	5		22	
<hr/>								
9893	50	J. Dowell	8.00	8			42	
do	50	G. Green	5.00				50	
do	96	J.W. Green	7.00	6	2		88	
do	98	J. Simpson	8.00	21		4	73	
do	87	H. Williams	9.00	14	5	2	66	
do	10	Wilson	9.00	5			5	
<hr/>								
9895	1000	James Taylor	3.75				1000	

page 23
 Plat
 DESCRIPTION AND VALUE OF LANDS AND TOWN LOTS IN *Washington* TOWNSHIP,

UNION COUNTY, O., AS RETURNED BY *J. C. Cahill* APPRAISER FOR 1858.




OWNERS' NAMES.	NO. OF ENTRY.	ORIGINAL QUANTITY.	ORIGINAL PROPRIETORS.	WATER COURSES	NO. OF ACRES.	TOTAL VALUE.
			Henry Massie 266.6 a in U to			
			No 13748. E. C. Wright 288.0 a			
			No 12360. Same as Decker 216.6 a			
			Survey No of Acres Owners Names			
			12360 266 H. Massie			
			13748 288 H. Massie			
			James M. Robinson 889.0 a			
			10971 900 Mary Ann Boyz			
			Lot 5 do 100 W. Bridge			
			Lot 7 do 80 J. Ringan			
			do 189 R de Stigun			
			Lot 1 do 120 E. C. Wright			
			Lot 2 do 100 E. C. Wright			
			Lot 4 do 80 Same			
			Lot 6 do 100 Same			
			Lot 3 do 120 J. S. Wright			
			do 889 J. M. Robinson			

VALUE PER ACRE.	VALUE OF EACH TRACT.	VALUE OF HOUSES.	VALUE OF OTHER BUILDINGS.	ACRES OF FLOW LAND.	ACRES OF MEADOW LAND.	ACRES OF PASTURE LAND.	ACRES OF WOOD LAND.	REMARKS.
8.50		8	4					
	3.50						266	
	4.50						288	
	4.00			30	8		862	
	7.00			12	7	7	74	
	4.25			5			75	
	4.00						189	
	11.50			36	6	8	70	
	12.00			32	8	10	50	
	4.25						80	
	4.25						100	
	12.00						72	
	3.50			31	7	10	889	tax claim

174
 280
 290
 90
 141 00

DESCRIPTION AND VALUE OF LANDS AND TOWN LOTS IN Washington TOWNSHIP,

UNION COUNTY, O., AS RETURNED BY J. E. Collier APPRAISER FOR 1858.



OWNERS' NAMES.	NO. OF ENTRY.	ORIGINAL QUANTITY.	ORIGINAL PROPRIETORS.	WATER COURSES	NO. OF ACRES.	TOWN VALUE.
				<u>Saving</u>		<u>Owner Names</u>
	10945	65	E. Davis			
	134278, 10945	207	M. Brown &			
	9918	126	E. Davis			
	do	541	L. Hasting			
	9917	83	Birge Johnson			
	do	252	D. Cunningham			
	do	50	E. Davis			
	do	100	J. Hains			
	do	50	J. Hains			
	do	45	J. H. Kinchen			
	do	91	J. Miller			
	do	75	H. Titmuth			
	do	83	J. Williams			
	do	172	G. Wade			
	9916	189	Allison & Linsgrett			
	do	72	Linsgrett			
	do	103	D. Hankins			
	do	25	R. Miller			
	do	168	D. H. Arthur			
	do	134	Cunningham			
	do	46	B. Hunter			
	do	105	M. Arthur & Mlyn			

VALUE PER ACRE.	VALUE OF EACH TRACT.	VALUE OF HOUSES.	VALUE OF OTHER BUILDINGS.	ACRES OF FLOW LAND.	ACRES OF MEADOW LAND.	ACRES OF PASTURE LAND.	ACRES OF WOOD LAND.	REMARKS.
8.00				5	7	13	25	
11.00				26	4		167	This includes the town of Ables
10.00				45	2		79	
6.50				34	6		501	Several improvements on this
8.00				12			71	
6.50				20			232	
10.00				5	7	13	25	
12.00				49	7	4	40	
11.50				10	22	6	12	
8.00				20			252	
11.00	100			20	4	11	56	
13.00	200			35	9	6	252	
7.00				13			71	
12.50				42	9	14	107	
8.00				10	2		177	
11.00				25			47	occupied by Mlyn
10.00				20			83	
11.00	200			5			20	
6.00				19			149	
8.00				23			111	
6.00							46	clearing
8.00				40			65	

DESCRIPTION AND VALUE OF LANDS AND TOWN LOTS IN Washington TOWNSHIP,

UNION COUNTY, O., AS RETURNED BY J. E. Whittle APPRAISER FOR 1853.

OWNERS' NAMES.	NO. OF ENTRY.	ORIGINAL QUANTITY.	ORIGINAL PROPRIETORS.	WATER COURSES	NO. OF ACRES.	TOTAL VALUE.
Lipcomb	10938	100	W. Nelson		100	3.50
do	do	100	M. Palmer		100	3.50
Davis	10938	200	B. W. Miller		200	3.75
Dugan	10938	200	Wm. McPeak		200	4.50
	14639	250	Unknown		250	3.50
	9897	100	James Taylor		100	5.00
Fitzpatrick	9896	17	J. S. Coons		17	5.00
"	do	33	E. Rice		33	5.25
"	do	50	R. S. Stigum		50	4.75
Scott	9896	98	Erno Cahill		98	4.25
"	do	98	C. E. Cahill		98	4.00
"	do	98	L. Lawrence		98	4.25
"	do	98	L. Miller		98	8.50
	7378	238	M. Linsgull		238	8.00
	13320	91	J. Hains		91	13.00
do	do	100	L. Thorton		100	10.00
do	do	50	B. Thorton		50	10.00

VALUE PER ACRE.	VALUE OF EACH TRACT.	VALUE OF HOUSES.	VALUE OF OTHER BUILDINGS.	ACRES OF PLOW LAND.	ACRES OF MEADOW LAND.	ACRES OF PASTURE LAND.	ACRES OF WOOD LAND.	REMARKS.
3.50							100	
3.50							100	
3.75							200	
4.50							200	
3.50							250	
5.00				18	2		98	a square on the
5.00							17	
5.25							33	
4.75							50	
4.25				3			98	
4.00							98	
4.25				3			98	
8.50				28	2		68	
8.00	150			10			228	
13.00	125			17	20		24	
10.00				27	13	10	50	
10.00				20	8	7	15	

End of Washington Twp
 Recapitulation of Washington
 total No. acres 16691
 Total value including buildings 99,114

Average value per acre with buildings on Land
 5.938-
 Value of Land
 98,237
 Headings above
 875 0 1,226 277 176 15,012

DESCRIPTION AND VALUE OF LANDS AND TOWN LOTS IN _____ TOWNSHIP,

OWNERS' NAMES. NO. OF ENTRY. ORIGINAL QUANTITY. ORIGINAL PROPRIETORS. WATER COURSES. NO. OF ACRES. TOTAL VALUE.

The winding up &c &c

General Summary of the District

Names of Townships	No. of acres of Land in the Township	Total value of the Land including Buildings	Average value per acre including Buildings	Total value of the Land			No. of acres of New Land	Acres of Land	Acres of wood for	Acres of Pasture	Wood & agricultural Land
				Woods	Prains	Mills &c					
Jackson	17,142	108,604	6 33 5	106,469	1,435	760	1,900 1/2	305	330 1/2	14,686	
York	23,623	152,835	7 73 8	172,860	3,075	1,900	2,941 1/2	854	630 1/2	12,197	
Clairton	21,257	166,454	7 83 0	162,079	2,300	2,075	3,145	753	753	16,606	
Washington	16,691	92,114	5 53 8	98,237	875	0	1,226	277	176	13,012	
Totals	78,713	557,007		544,647	7,685	4,675	9,213	2,189	1,890	65,421	

Average per acre in the whole District \$ 7.07 6-

Acres of cleared Land in the District 13,292
 " Wood Land " 65,421

Total Assessment \$ 570,416 taxable

Value of Towns


Emox 1,971
 Sumnerville 2,176
 Richwood 9,262
 Total 13,409

Exempted from taxation

Valuation of Church Property
 Jackson Tp \$30
 York " 8,480
 Clairton " 751
 Wash. " "
 Total 2,281

School House Property

Jackson \$30
 York 1,116
 Clairton 1,141
 Washington " "
 Total 2,287



12
13
14
15

D

District No 2

Cahill

4

D

District No 1

Cahill

≡