PARIS TP.
UNION COUNTY
1900

APPRAISER'S OATH.

The State of Ohio, Union County, ss.

I, John P. Connor - *Land Appraiser for*

Paris *Township, in the County of Union, and State of Ohio, do solemnly swear that the return to which this is attached contains a correct description of each parcel of Real Property, within said district, as far as I have been able to ascertain the same, and that the value attached to each parcel in said return is, as I verily believe, the full value thereof. Estimated agreeably to the rules prescribed therefor in the act for levying taxes on all property of this State, according to its true value.*

Signed, John P Connor
Appraiser of said Township.

Sworn and subscribed to before me, the undersigned authority, this

18" *day of* Sept *A. D. 1900.*

Signed, L. D. Edwards
Deputy *Auditor of said County.*

TREASU

T

Employed	
2	day of
12	
13	day of
14	
15	day of
16	
17	day of
19	
20	day of
21	
22	day of
23	
24	day of
26	
27	day of
28	
29	day of
30	
31	day of
2	
3	day of
4	
5	day of
6	
7	day of
9	
10	day of
11	
12	day of
13	
14	day of
16	
17	day of
18	
19	day of
20	
21	day of

Rec

in full of the

$ 279

APPRAISER'S ACCOUNT.

TREASURY OF UNION COUNTY.

To John P. Connor **Land Appraiser of** Paris **Township, Dr.**

THE DATE OF EACH DAY
Employed in making said Appraisement, was as follows:

2	day of March	23	day of April
12		24	day of "
13	day of "	25	
14		26	day of "
15	day of "	27	
16		28	day of "
17	day of "	29	
19		30	day of May
20	day of "	1	day of "
21		3	
22	day of "	4	day of "
23		5	
24	day of "	7	day of "
26		8	
27	day of "	9	day of "
28		10	
29	day of "	11	day of "
30		14	
31	day of "	15	day of "
2	" April	16	
3	day of "	18	day of "
4		22	
5	day of "	23	day of "
6		24	
7	day of "	26	day of "
9		28	
10	day of "	29	day of "
11		30	
12	day of "	31	day of "
13		1	" June
14	day of "	2	day of "
16		4	
17	day of "	5	day of "
18		6	
19	day of "	7	day of "
20		8	
21	day of "	9	day of "
		11	
		12	day of "
		13	
		14	day of "
		15	
		16	day of "
		18	
		19	day of "
		20	
		21	day of "
		23	
		25-26	2 days of June
		28+29	@ $2.00
		30	day of "

For services rendered in appraising the Real Estate of said Township, for the year 1900, occupying 104 *days, between the* 2" *day of* March *and the* 30" *day of* June *at* $2.00 *per day,* $208

And the said John P. Connor *being duly sworn, solemnly declares that the number of days herein stated, were necessarily occupied in the appraisement of said Township, and that this account is in all respects just and true.*

(Signed) John P. Connor *Appraiser.*

Sworn to and subscribed before me, this 18" *day of* September *1900.*

(Signed) A. B. Edwards Deputy *Auditor of said County.*

Received, Sept 18" *1900, of the Auditor of Union County, an order on the Treasurer of said County, for* Two Hundred Twenty Nine *Dollars,* Twenty Three *Cents, in full of the above account.*

$229.23

(Signed) John P. Connor *Appraiser.*

Assistant 208.00
10.00
Postage 11.23
229.23

Pd 100.00 7/16/00 #2611
Balance 129.23 Pd Sept. 18" 1900 #

OFFICIAL STATEMENT OF SURVEYS.

No. of Original Survey.	Original Quantity.	Original Proprietors.	Water Course.	Page.	No. o
1913	800	Thomas Kennon.	Mill Creek	4.	5006
					5053
2254	1000	Edward Dowse	Mill Creek	8	5136
2256	1000	Edward Dowse	Mill Creek	9.	5138
					5140
3350	1087	Edward Dowse	Mill Creek	8	5141
3351	1087	Edward Dowse.	Mill Creek	9.	5292
3352	800	Edward Dowse	Mill Creek	7	5390
3353	800	Edward Dowse.	Mill Creek	6.	5392
3354	1087	Edward Dowse.	Mill Creek	2-10 rd.	5416
					5503
4066	750 2/3	John Overton	Mill Creek	5.	5728
4069	1000	Elizabeth Rickman	Mill Creek	10.	
4072	600	Elizabeth Rickman	Mill Creek	7	12020
4073	666 2/3	Elizabeth Rickman	Mill Creek	3	12314
4074	600	Benjamin Biggs	Mill Creek	4	
4075	666 2/3	Benjamin Biggs	Mill Creek	4	

WE

Courses,

Lands a

OFFICIAL STATEMENT OF SURVEYS.

Page.	No. of Original Survey.	Original Quantity.	Original Proprietors.	Water Course.	Page.
4.	5006	200	Bazalel Norris	Darby's Creek	2
	5053	126	Peter Manifold	Darby's Creek	2
8	5136	800	John Pride	Mill Creek	5
9.	5138	666⅔	Baylor Hill.	Mill Creek	5
	5140	433⅔	Richard B. Anderson.	Mill Creek	8
8	5141	100	William Steele	Mill Creek	8
9.	5292 and 12398	440	James Galloway Jr.	Darby's Creek	2
7	5390	666⅔	Robrt Means.	Mill Creek	7
6.	5392	642	Robrt Means.	Mill Creek	6
10 &	5416	500	Nathan Lamme.	Mill Creek	2
	5503	540	Robrt Means.	Mill Creek	6
5.	5728	1567	Robrt Means.	Mill Creek	2 & 3
0.					
7	12020	44	James Galloway Jr.	Darby's Creek	2
8	12314	90	William Withers.	Darby's Creek	2
7					

WE HEREBY CERTIFY, that the foregoing is a true Schedule of the Original Surveys, Quantities, Proprietors, and Water Courses, taken from the Official Records, in the offices of the Auditor and Surveyor of Union County, Ohio, in which are situate the Lands and Lots assessed for taxation in Paris *Township, Union County, Ohio.*

Survey. No.



SCALE, 80 POLES TO AN INCH.

Survey. No. 5728-5006-5292 + 12398-12314-12020-5053-5416 + 3354

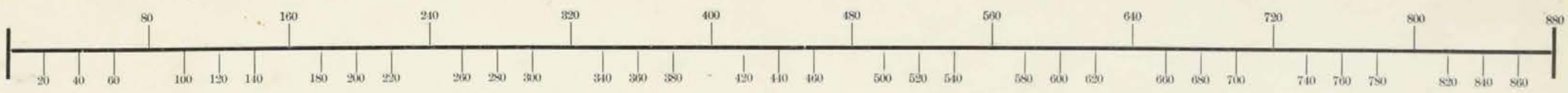

SCALE, 80 POLES TO AN INCH.

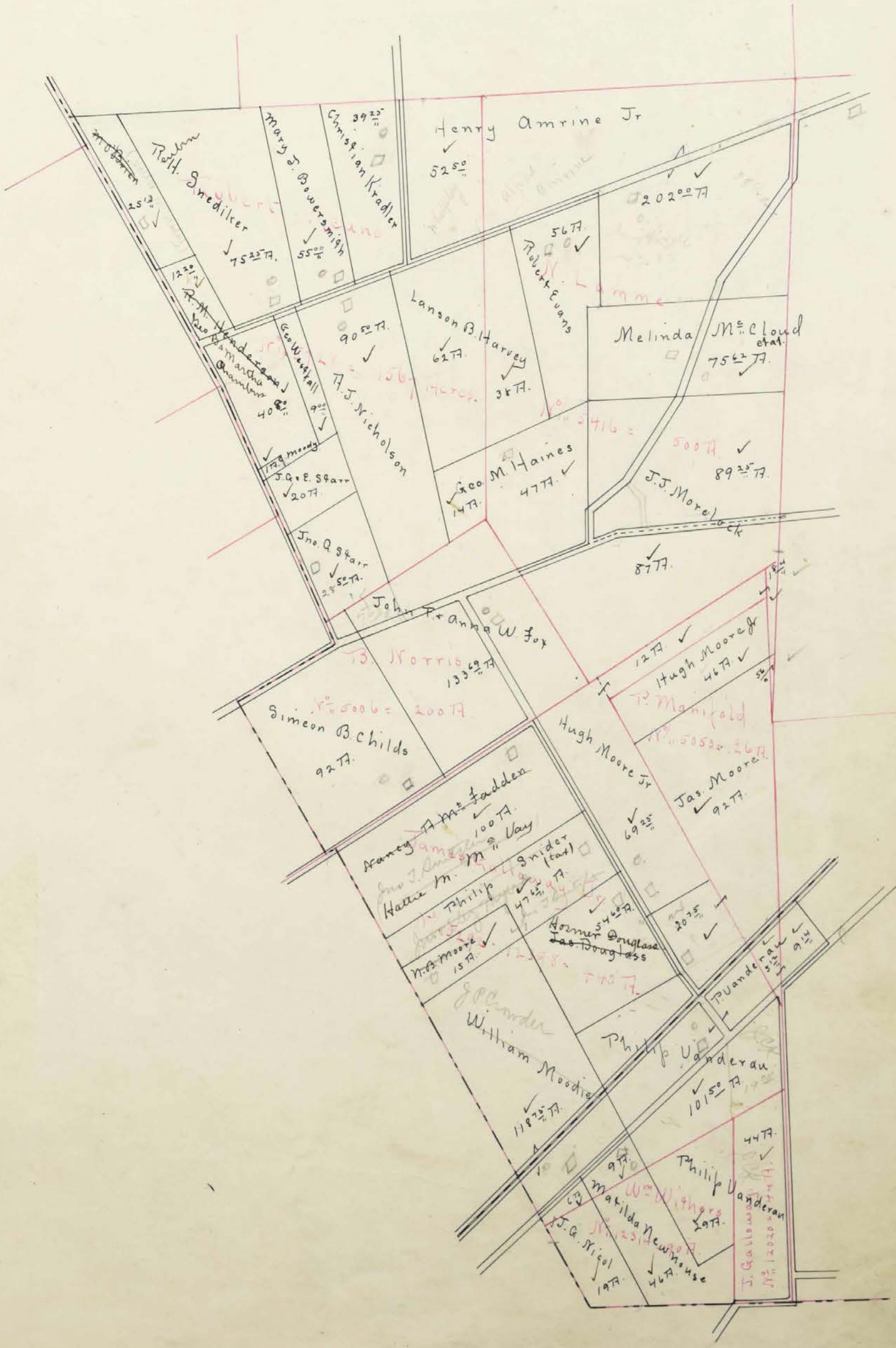

Survey. No. 4073 - 5728 mm

SCALE, 80 POLES TO AN INCH.

Geo. H. Turner 50 A. ✓
J.W. Robinson ✓ 144 A.
Benj. Martin ✓ 28 A.
Henderson Turner ✓ 63 19/100 A.
Clinton Johnson ✓ 54 A.
Jno. Q. Southard 82 A.
John Q. Southard ✓ 64 25/100
Thaddeus Wood ✓ 33 33/100 A.
George H. Turner 81 A. ✓
J.M. Turner ✓ 17 75/100
C. & L. Q. Grow ✓ 17 75/100
M. Heckel ✓ 17 75/100
Susan Reed
M.W. Judy ✓ 54 9/100
M. J. Blue 9 A.
Alexander Blue ✓ 35 A.
Sam'l Orahood 35 A.
Josiah Blue 111 A. ✓
John Barker 66 50/100 A. ✓
John Barker 85 63/100 A. ✓
Josiah Blue ✓ 60 A.
Josiah Blue ✓ 60 A.
Eliz. A. Heminger ✓ 100 35/100 A.
Jas. M. Amrine ✓ 58 63/100 A.
J. M. Amrine ✓ 117 67/100 A.
J. W. Cash. Barnes ✓ 60 A.
Silas G. Gray ✓ 35 A.
Lucy Hoover ✓ 54 A.
Jno. Hubbard ✓ 29 5/100
Maggie Beightler 26 A. ✓
Jno. Shain ✓ 7 75/100
Geo. M. Woerlein ✓ 59 A.
Geo. A. Woerlein ✓ 31 50/100 A.
George A. Woerlein ✓ 46 A.
Thomas Foley ✓ 100 A.
Frederick Kunze ✓ 54 75/100
O. P. & M. E. Rausch ✓ 25 50/100 A.
9. C. C. & St. L. ✓ 35 A.
Lucy Hoover ✓ 54 A.
Jno. Hubbard ✓ 29 5/100
Maggie Beightler 26 A. ✓

Survey. No. 4075-4074-1913

SCALE, 80 POLES TO AN INCH.

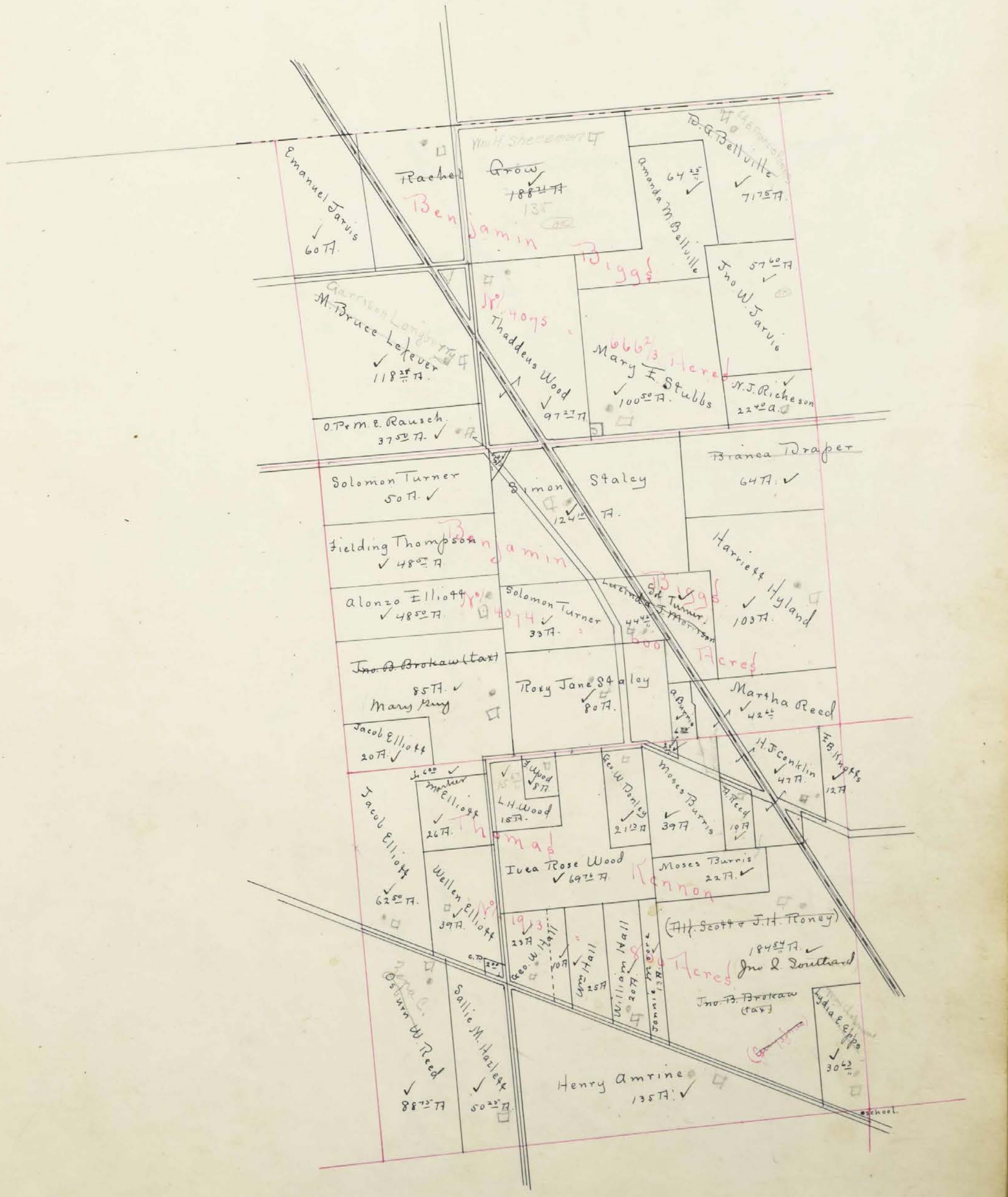

Survey. No. 5136 - 5138 - 4066 ~~

SCALE, 80 POLES TO AN INCH.

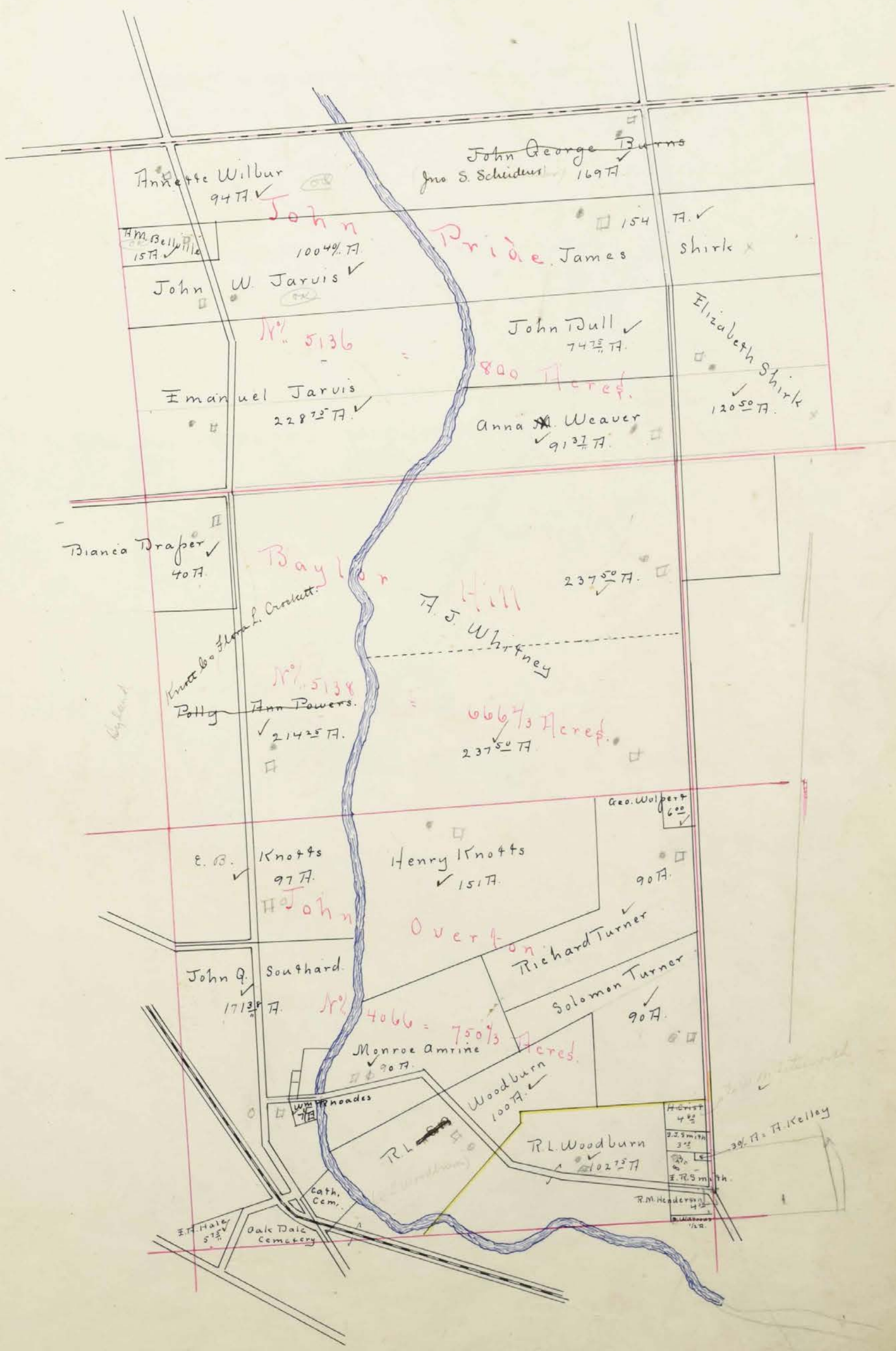

Survey. No. 5503 - 5392 - 3353

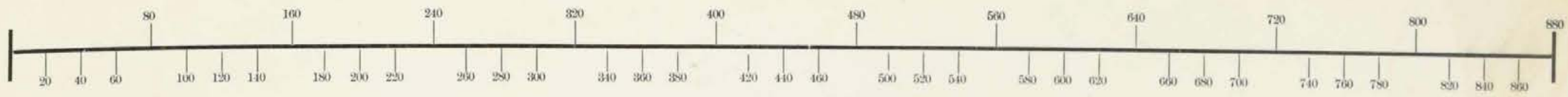

SCALE, 80 POLES TO AN INCH.

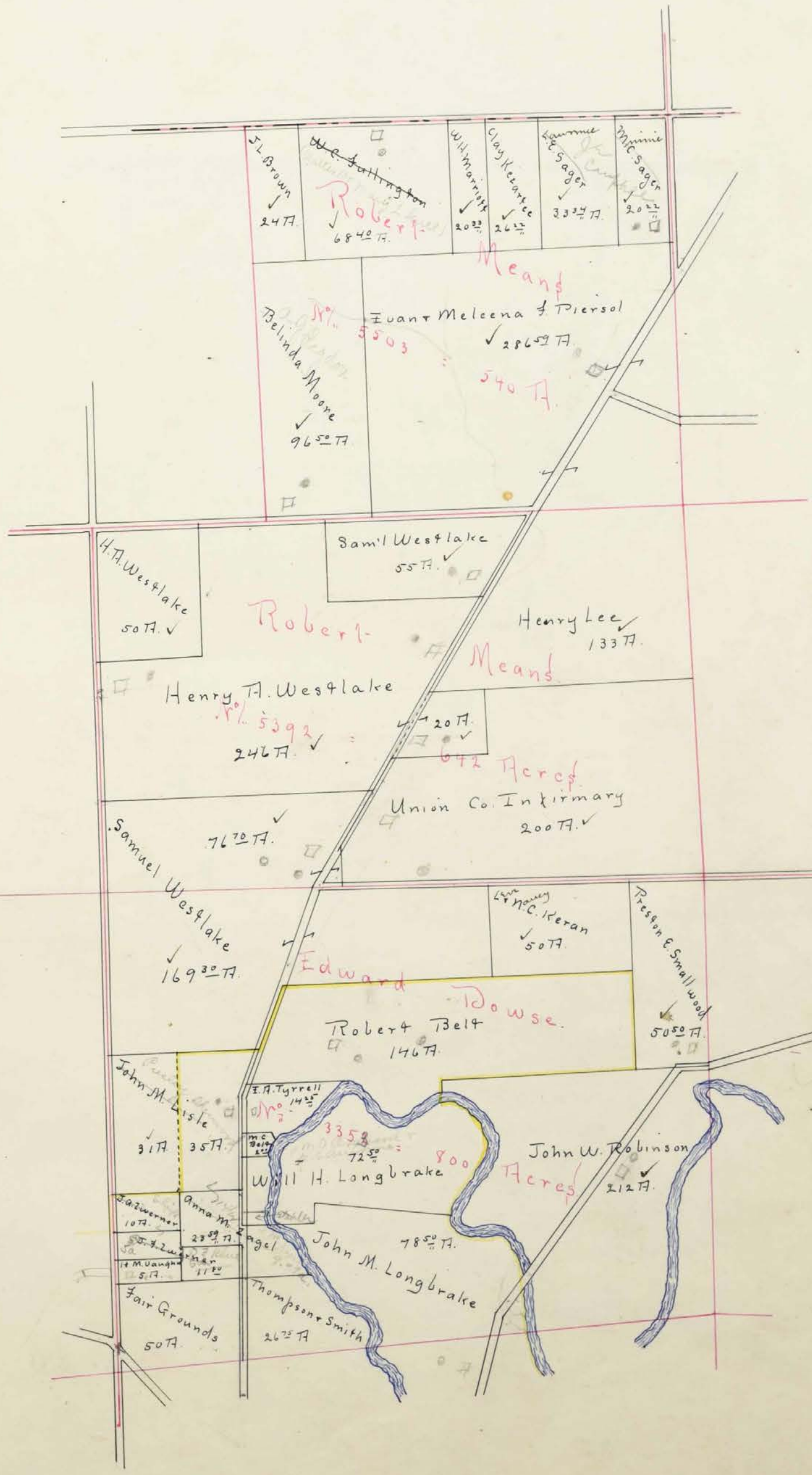

Survey. No. 5390 - 4072 - 3352

SCALE, 80 POLES TO AN INCH.

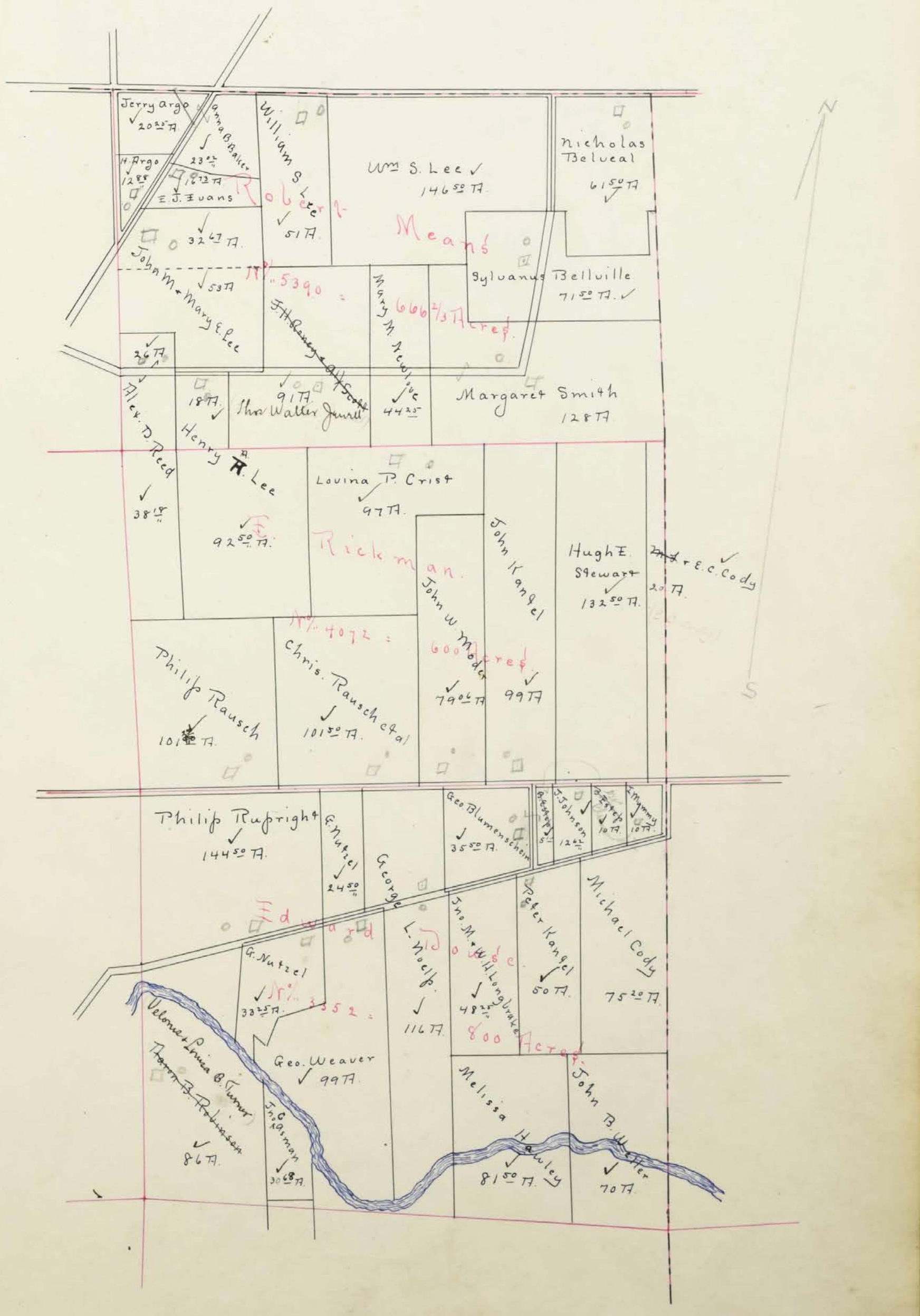

Survey. No. 3350 - 2254 - 5140 - 5141

SCALE, 80 POLES TO AN INCH.

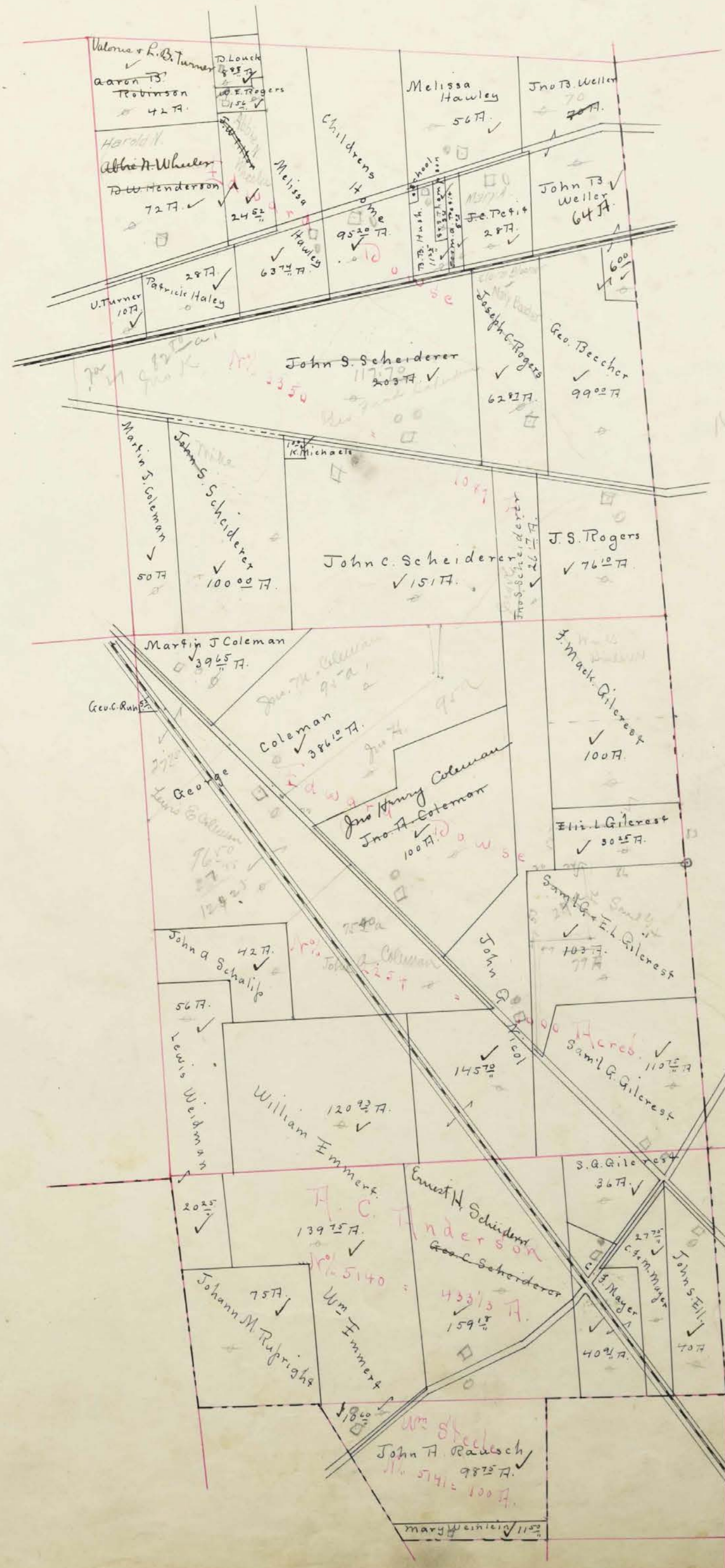

Survey. No. 3351 - 2256

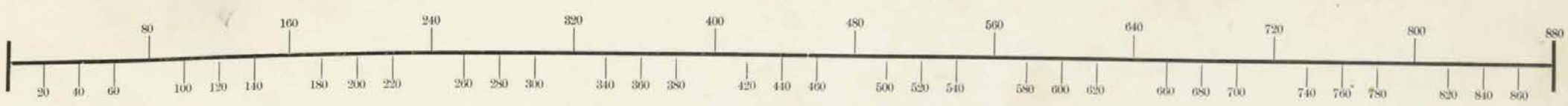

SCALE, 80 POLES TO AN INCH.

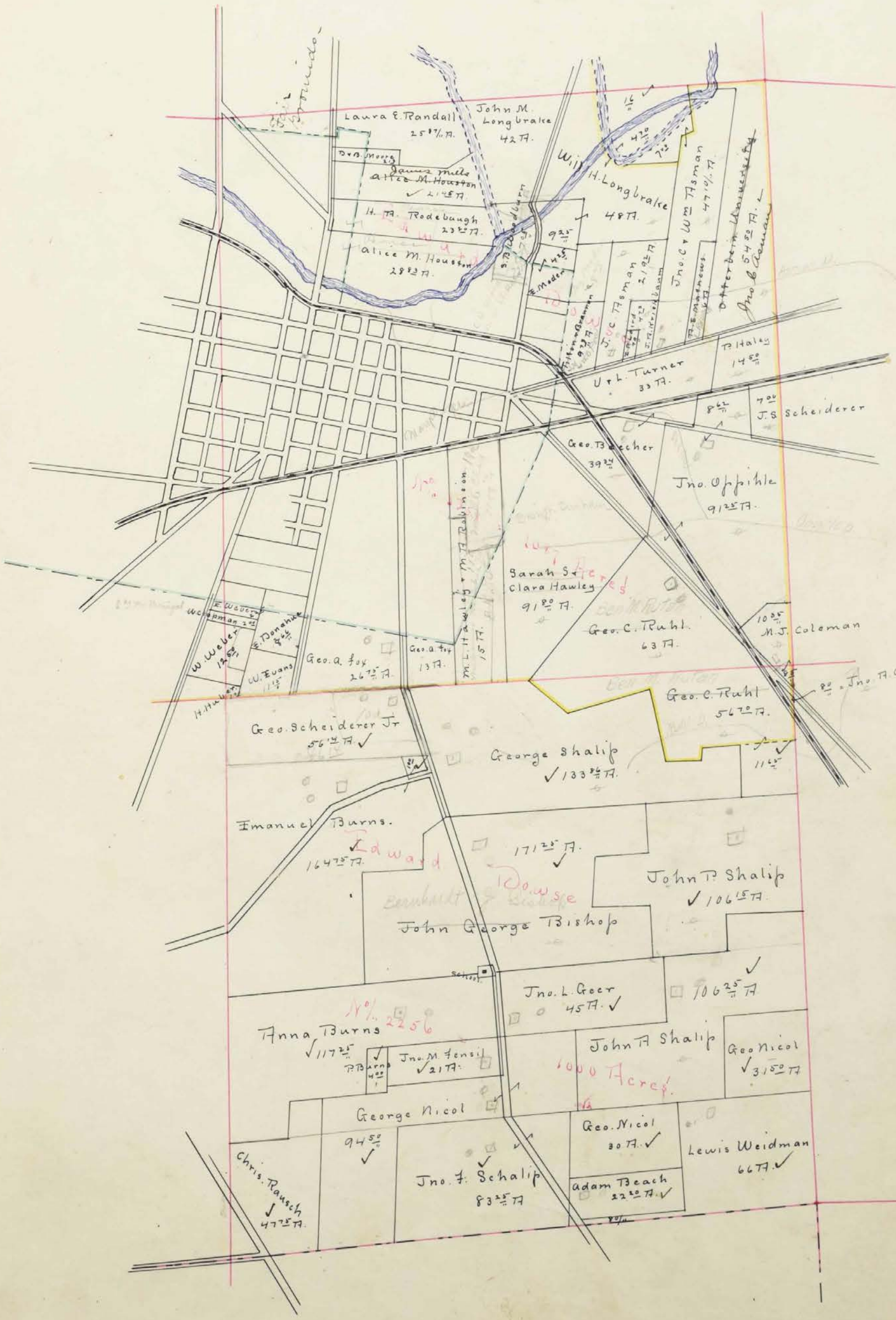

Survey. No. 3354 - 4069

SCALE, 80 POLES TO AN INCH.

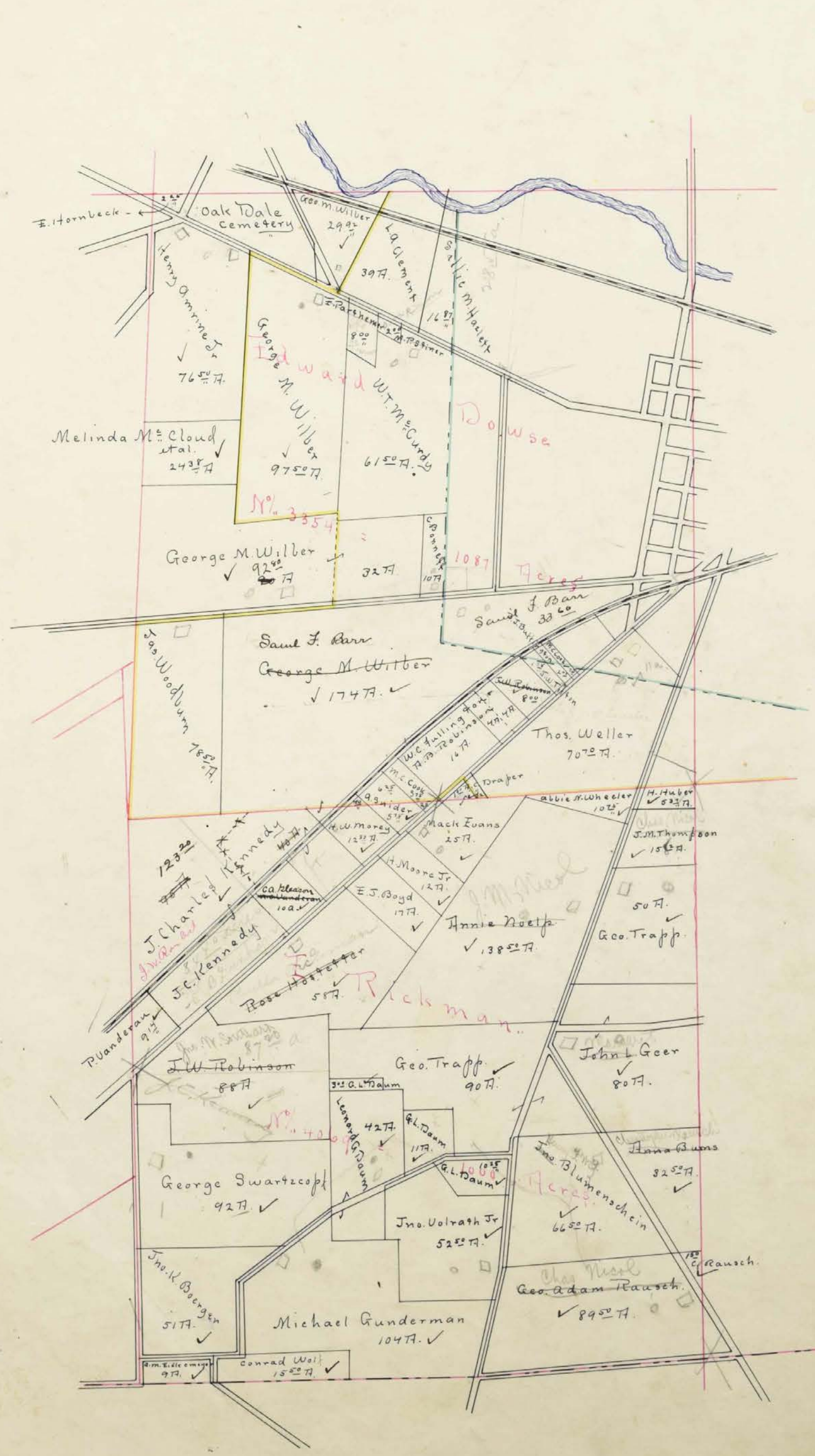

Town of ~ Marysville ~

SCALE, ~~10~~ 15 POLES TO AN INCH.

_____ = L. L. Longbrake's Addition

— Cole's Addition
— Morey's Addition
— Welch Bros' Addition
— Original Town
— Pickett's Addition
— Wm Lee's Addition
— Welshe's Addition



Town of ~ Marysville ~

SCALE, 10 POLES TO AN INCH.

Military Square.
Original Town

Town of ~ Marysville ~

SCALE, 40 POLES TO AN INCH.

Foote & Brelsaw (tax) R.H. allington 79.
1.25 T.

Laura I. Randall

2.17 T.

T. & B. Moore

Alice M Houston
42.5 T.

H. H. Rodebaugh
3.49 T.

Mary E. Pearce

Alice M. Houston
46.0 T.

C. D. Perkett & Sons
6.3 T.

T. & O. C. RR
6.5 T.

35 T.
T. B. Cole

Street.

Main

Mill

Creek

T. & O. C.

Run.

R. R.

3rd St

Fourth

Fifth

Plum

Walnut

Oak

Town

Street

1.25 a
J. F. Zwemer

3 saddlery

Remedy
mfg. Co.

Tribal Authorities - 32

Eastern Addition

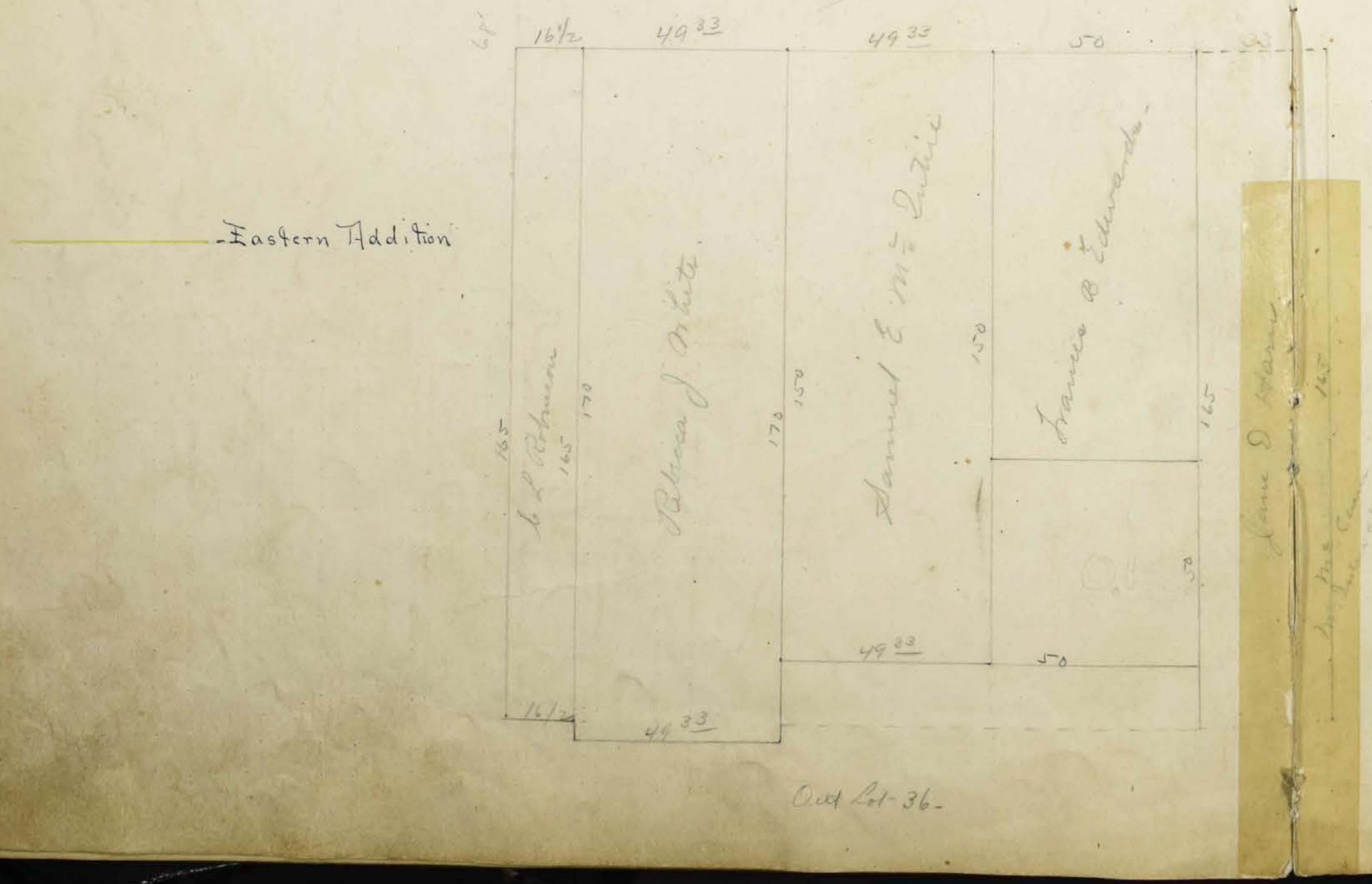

Town of ~ Marysville ~

SCALE, ~~10~~ 15 POLES TO AN INCH.

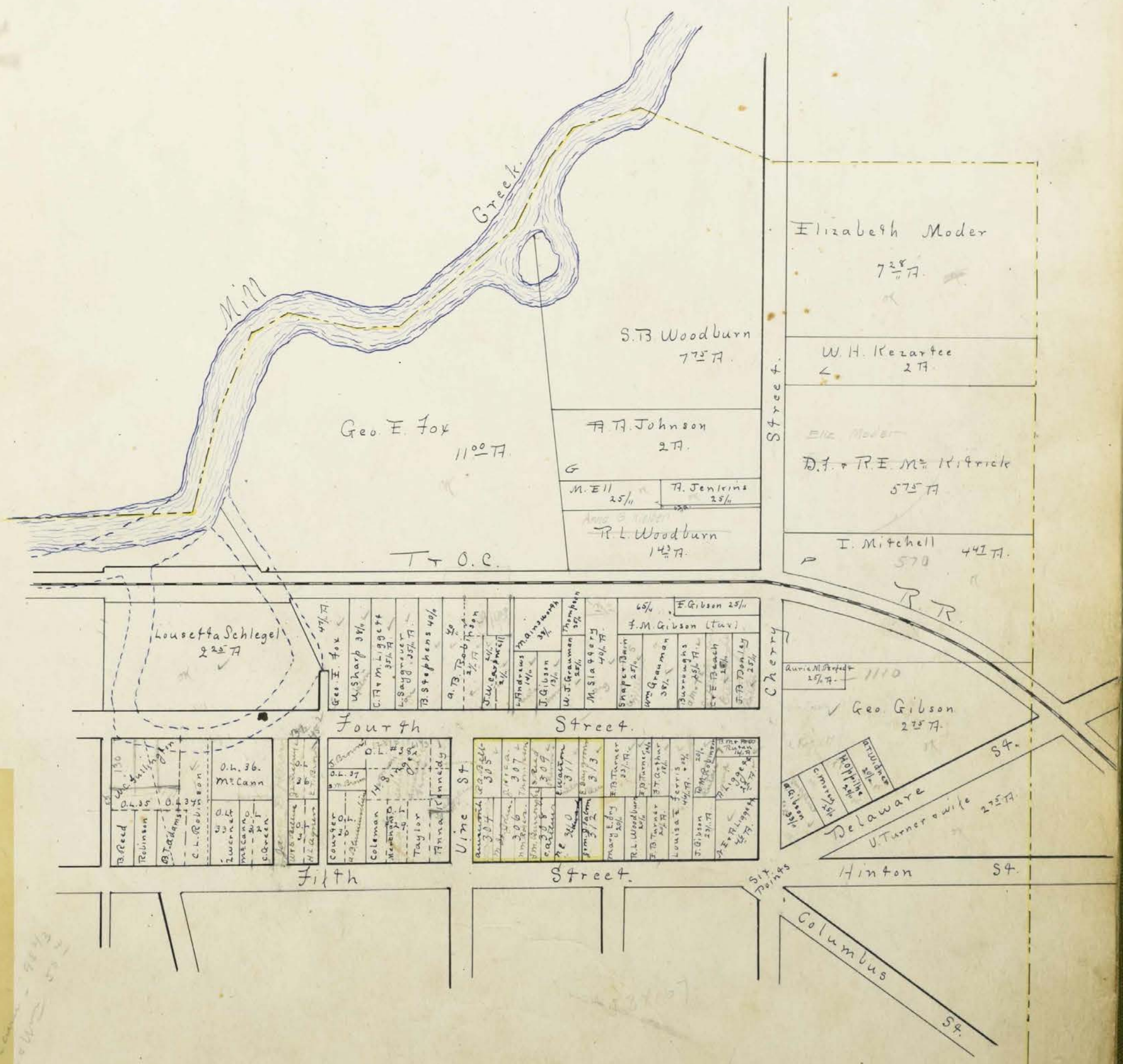

82.V-
48.V-

130.0



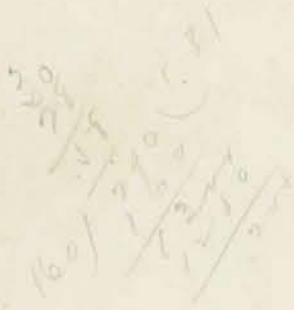

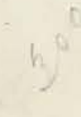

_____ - W. M. Robinson's Addition

Town of Marysville

SCALE, 10 POLES TO AN INCH.

Center Street

Rachel T. Hoopes 2 25/100 A.

T. J. Whitney 40 1/100 A.

Mary A. Miller 5 00/100 A.

Mary Staley 5 00/100 A.

O. M. Scott 5 A.

Harriett G. Scott 5 A.

Annette Wilber 5 50/100 A.

Sarah H. Sawyer 4 55/100 A.

Catharine Bonnett 5 00/100 A.

Sarah H. Sawyer 5 00/100 A.

Mary Staley 65/100 A.

Isaac Staley 25/100 A.

W. W. Staley 25/100 A.

A. Carr 25/100

Sam'l Gamrine 25/100

Chas. Brown 25/100 A.

Emily 50/100 A.

H. Harvey 1 00/100 A.

M. M. Newlove

Sallie M. Hazlett

T. S. Mowry 6 25/100 A.

Mary M. Newlove 6 55/100 A.

Sallie M. Hazlett 7 00/100 A.

Hiram Evans 4 50/100 A.

J. Q. Southard 2 35/100

Ellen C. Robinson 3 50/100 A.

Said F. Barr.

George M. Wilber 33 60/100 A.

Thos. Weller 8 00/100 A.

M. C. Cook 1 25/100 A.

T. B. U. Buffington 1 00/100 A.

Fifth Street

Sixth Street

Seventh Street

Eighth Street

Ninth Street

Mulberry

Grove

Collins

Road.

Lincoln

Buckeye

C. C. C. & St. L. R. R.

Orig. Town - Court House & Sch
Western Addition
W. M. Robinson's Addition
Robb's Addition
Robinson's Addition
E. C. Botkin Estate.

Town of Marysville

10 20 30 40 50 60 70 80 90 100 110
5 15 25 35 45 55 65 75 85 95 105

SCALE, ~~10~~ 15 POLES TO AN INCH.

Fifth Street. Sixth Street. Seventh Street. Eighth Street. Ninth Street. Main Street. Cottage St. Elm Street. Walnut Street. Buckeye Street. Court Street. Union School Lot. Collins Road. Maple Road. London Road. W. H. King's Road. C.C.C. & St. L. R.R. J.W. Robinson R.R. 25/. 434 ft. 969 ft. 741 ft. 147 ft.

E.H. Hazlett 6/. M. & M. Eaton 39/. #5 & 8 Remarest 25/. J.W. Tilton #4 33/. O.R. Teets 25/. W.T. Hopper 25/. W. H. Troutt #449 6/. Lawrence 6/. Jefferson O.L. 39. Geo. Lee O.L. 5. 170 Southard. 167 Wiltsie. J.M. Broderick. Shearer. Howard #10. O.M. Scott. Money. O.H. Evans. O. Tilton. E.W. Weed. 4 Lots. 66. 67. Kennedy #2. #1 T.H. Goodwin 31/2. John Glenn 20/. T.M. Henderson 30/. C.B. Coffman #9 15/. C. Gibson #10 19/. C.W. Porter #11 15/. T.D. Hazen #12 15/. W.T. Evans 12½. A.J. Whitney 270 ft. M.H. Dee #16. #15 L.E. Randall. #17. #14. #18. #13. A. Tarshur. M. Partridge. 452 Barn. 453. L.P. Rowell 454. C.W. Porter 455. G. Mosier 456. Henderson 457. W.W. Jones 20/. F. Hudson 20/. O.L. #42 Clements. Mayers 63. Fairbanks 62. J.R. Barnick. O.L. #43. J.M. Broderick. R.U. Mercy. R. Robinson. E.G. Bonnet 12. Jones 12½. Walker 12½. Coolidge 12½. Church 12½. Hudson 12½. G.W. Galloway 26/. Hamilton 12/. Waldman 19/. Mayberry 20/. Treaglo 12½. C.H. Winkade 20/. E.H. Lotte 12½. O.L. #44. O.L. #5 M. Haines 24. 31½. 24. 7 T. Whitney. H. Wheeler. Geo. E. Whitney. #4. Union School Lot. 78. 79. 90. 91. G.E. Jerrell 17/. F. Randall 17/. M. Randall 17/. S.B. Courter 25½. C.H. Wiltsie (Dec'd) 39/. Beightler. T.F. Ford 4/. Cameron 25/. E.E. Cole 25½. P. Kirby 25/. Johnson 12½. Denman. Partridge 12½. Price 12½. Bonnett 12½. Decker 12½. O.L. 70. 398. 397. 396. 395. 394. 393. 392. 391. 390. 389. 388. 387. 386. 385. 486. 485. 484. 475. 474. 473. 472. 471. 470. 469. 468. 467. 483. 482. 481. 494. 495. 496. 493. 492. 491. 490. 489. 488. 487. 477. 476. 375. 374. 373. 372. 371. 370. 369. 368. 367. 366. 365. 364. 363. 362. 361. 360. 359. 358. 357. 356. 355. 354. 353. 352. 351. 350. 349. 348. 347. 346. 345. 344. 343. 342. 341. 340. 339. 338. 337. 336. 335. 334. 333. 332. 331. 330. 329. 328. 327. 326. 325. 324. 323. 322. 321. 320. 319. 318. 317. 316. 315. 314. 313. 312. 311. 310. 309. 308. 307. 306. 305. 304. 303. 302. 301. 300. 299. 298. 297. 296. 295. 294. 293. 292. 291. 290. 289. 288. 287. 286. 285. 284. 283. 282. 281. 280. 279. 278. 277. 276. 275. 274. 273. 272. 271. 270. 269. 268. 267. 266. 265. 264. 263. 262. 261. 260. 259. 258. 257. 256. 255. 254. 253. 252. 251. 250. 249. 248. 247. 246. 245. 244. 243. 242. 241. 240. 239. 238. 237. 236. 235. 234. 233. 232. 231. 230. 229. 228. 227. 226. 225. 224. 223. 222. 221. 220. 219. 218. 217. 216. 215. 214. 213. 212. 211. 210. 209. 208. 207. 206. 205. 204. 203. 202. 201. 200. 199. 198. 197. 196. 195. 194. 193. 192. 191. 190. 189. 188. 187. 186. 185. 184. 183. 182. 181. 180. 179. 178. 177. 176. 175. 174. 173. 172. 171. 170. 169. 168. 167. 166. 165. 164. 163. 162. 161. 160. 159. 158. 157. 156. 155. 154. 153. 152. 151. 150. 149. 148. 147. 146. 145. 144. 143. 142. 141. 140. 139. 138. 137. 136. 135. 134. 133. 132. 131. 130. 129. 128. 127. 126. 125. 124. 123. 122. 121. 120. 119. 118. 117. 116. 115. 114. 113. 112. 111. 110. 109. 108. 107. 106. 105. 104. 103. 102. 101. 100. 99. 98. 97. 96. 95. 94. 93. 92. 91. 90. 89. 88. 87. 86. 85. 84. 83. 82. 81. 80. 79. 78. 77. 76. 75. 74. 73. 72. 71. 70. 69. 68. 67. 66. 65. 64. 63. 62. 61. 60. 59. 58. 57. 56. 55. 54. 53. 52. 51. 50. 49. 48. 47. 46. 45. 44. 43. 42. 41. 40. 39. 38. 37. 36. 35. 34. 33. 32. 31. 30. 29. 28. 27. 26. 25. 24. 23. 22. 21. 20. 19. 18. 17. 16. 15. 14. 13. 12. 11. 10. 9. 8. 7. 6. 5. 4. 3. 2. 1. J.W. Robinson 25/. R.R. H.L. Price 61/. A. T. 89/. T. Smith 75/. A. T. Mary 39/. J. Mathers 34/. H. Huber 41/. Jno. L. Huber Jr 43½ A. Sarah L. Stump 17½ A. 2½. S.E. Mills. C.J. Mills 39/. Marks & Peacock 45/. Ex'r of Stamats 30/. S.S. Emery 50/. W.O. Shearer 55½ A. B. Coleman 17½ A. K. Greenbaum 25/. Ariel Kennedy 27½ A. A.B. Kollefrath 10½ A. H.J. Boyd 10½ A. Chas. H. Fleck 20½ A. Thos. Weller 8 A. Thomas Weller 11 A.

——— Original Town
——— Military Square.
——— Reed's Addition
——— Mathiot's Addition
——— Barnett's Addition
——— S.C. Lee's Addition

Town of Marysville

10 20 30 40 50 60 70 80 90 100 110
5 15 25 35 45 55 65 75 85 95 105

SCALE, 10 POLES TO AN INCH.

Public Square
Fifth
Sixth
Seventh
Eighth
Ninth
Tenth
Eleventh
Street.
Main
Plum
Walnut
Oak
Chestnut
T.P.
St.
Alley
Frank E. Cherry 7.50 A. Sq. L. C.C.C. & St. L.
Elizabeth Doyle 10.50 A.
Anna S. Nicol 7½ A.
Amelia Coder 5.60 A.
Geo. Scheiderer Jr 12.20 A.
Edith & Frank Clapham 8.00 A.
John C. Asman 88½ A.
Philip Burns 90.00 A.
A.E. Dellinger 87½ A.
M. Bennett 13. A.
George A. Fox 16 A.
Tobias Bartholomai 192 A.
A.J. Blumenschein 192 A.
J.C. Asman Jr 63½ A.
M. Bartholomai 75½
A. Dellinger 69½
C.C.C. & St. L. R.R.
C.C.C. & St. L. R.R. O.L. 46
O.L. 47
O.L. 48
O.L. 49
O.L. 50
O.L. 51
C.F. Lentz 5A
C. Schoeller
E.W. Nicols. 402
Plater Fry O.L. #20
Taylor
Gray
Acco. Co. Ct. H.
Wilkins
L.C. Conrad
Brannan
Woodard
Fleck
Sellers
Chapman
Price O.L. #16
O.L. #15
O.L. #14
O.L. #13

0868
0A2
0AZL
09A9
087
021
A9

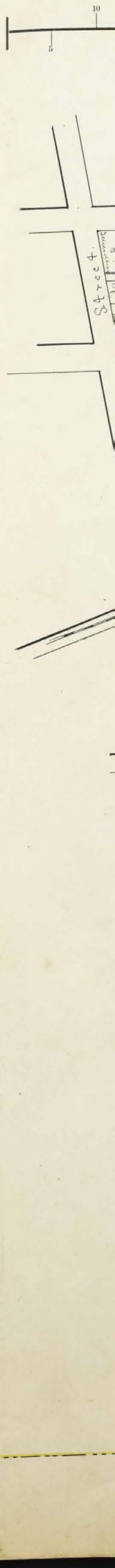

Dolbear's Addition
Southwick's Addition
Freshwater's Addition

Town of Marysville

10 20 30 40 50 60 70 80 90 100 110
5 15 25 35 45 55 65 75 85 95 105

SCALE, ~~10~~ 20 POLES TO AN INCH.

Fifth Street
Sixth Street
Street
Delaware St.
Hinton St.
Columbus St.
Cherry St.
Chestnut St.
Vine St.
Poplar St.
9th Street
Point St.
C. C. C.
R. R.
L.

409 410 411 Coleman Kriekbaum C. L. Mullen Cooper Bancroft
297 298 299 School Lot 300 302 303
403 404 405 406 407
Chas R. Bugg 50/11
F. Kellogg 75/11 TT.
Cit. Home + Sav. Co 100 TT.
Robinson Curry Co 100 TT.
432 433 434 435 436
437 438 439 440 441
442 443 444 445 446
H. L. attrs C. Rogers 260 TT.
Wm Emert 448 m 73
Geo. Beecher 50/. TT.
C. H. + S. S. Hawley 117
R. L. Woodburn 59½ TT. (58-827) S 78½ W 45 15/100
Peter Auer 103
L. Frangel 28/11
C. Schlegel 25/11
Jno. C. Asman 136 3/11 TT.
M. L. Hawley and M. TT. Robinson 307.
Geo. TT. Fox 50 01.
Geo. TT. Fox 17 TT.

Town of

10 20 30 40 50 60 70 80 90 100 110
5 15 25 35 45 55 65 75 85 95 105

SCALE, 5 POLES TO AN INCH.

Third Street

George Mullen 6 — 132 — 41 2½'
Rebecca Mullen — 41 3½'
Ivea R. Wood 7 — 83 5½'
Joseph Morse 18 — 72 2½'
98 5½ — Au. Firestone 45' — C. C. Woodruff 43' — A. Keyes Estate 44' — 52 5½
19

Fourth Street

7 8 5½ S. Patterson — 21 — Jack Wright 20 — Luc. Evans 20½ — C. H. Whitsit (Tax)
5
41 3½ Harriett Rinehart
8
41 3½ E. J. Doty
81 S. M. Hazlett
17
52 5½ A. A. Sheridan
20
132'

132 — E. G. Berger 4 — 82 5½
W. O. Henderson 9 — 79'
M. A. Arthur 16 — 56 5½
Jane Farnum — 28'
A. B. Robinson — 20 4½
21
W. T. Hoopes — 55
132

Fifth Street

132 — Daphne Webb 30 — 82½
J. L. Sellers 31 — 54 2½
E. L. Price — 54 4½
42
Pres. Church 43 — 54 2½
132

Court

132 — 83 — Philip Snider 29 — 39 3½ — R. C. Castanien — 32 — Solomon Butz — 41 — A. Thompson — 25 Rodelaugh — 41 — 98 5½ A. Thompson — 47 — 39 N. Partridge — Palestine Lodge — 43 3
132 — Fred Houston 28 — 82½
P. Snider — J. M. Bainer 23½ — 33 — L. Linzemeier 21½ — Chas Nicol 21½ — Thos. Wilcox 19' — J. M. R. McCampbell 40 — 44½ — Chas Braun 19½ — Whelpley & Sharran 17½ — 45 — Whitney & Co. 63' — 112'

Main Street

Town of

10 20 30 40 50 60 70 80 90 100 110
5 15 25 35 45 55 65 75 85 95 105

SCALE, 10 POLES TO AN INCH.

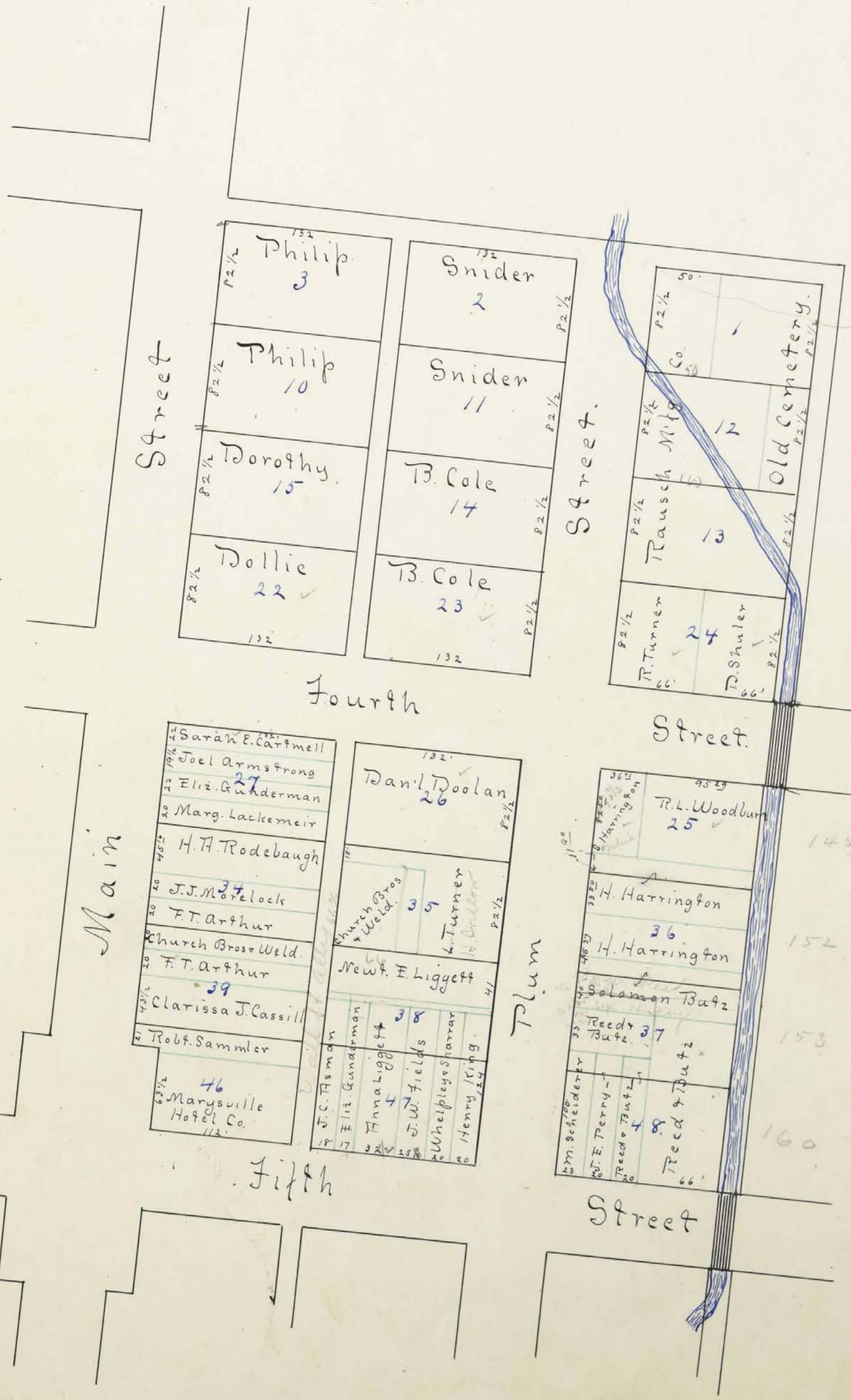

Town of

SCALE, 10 POLES TO AN INCH.

Fifth Street.

Sixth Street

Court Street

Main Street

County 54

Union 55

66

67

G. L. Sellers. 56

J. J. Morelock.

Cong. Parsonage 65

Cong. Church 68

J. J. Morelock.

A. C. Housfang 52

H. Houston

Farmers Bank.

Henry W. Morey 57

R. L. Woodburn

T. M. Winget.

A. B. Robinson 64

C. S. Ogden

Rose L. Cross. 69

P. H. Cross.

M. E. Church 78

Wm A. Miller 79

Elon E Smith 90

G. B. Ehrman

91

C. Alexander 77

Ella Robinson 80

D. W. Ayers.

E. S. Pyne 89

E. S. Pyne. 92

M. Crandall 76

City Hall.

J. M. Thompson 81

Thos. Wharton 88 etal.

E. S. Pyne 93

H. Bellus

Town of

SCALE, 10 POLES TO AN INCH.

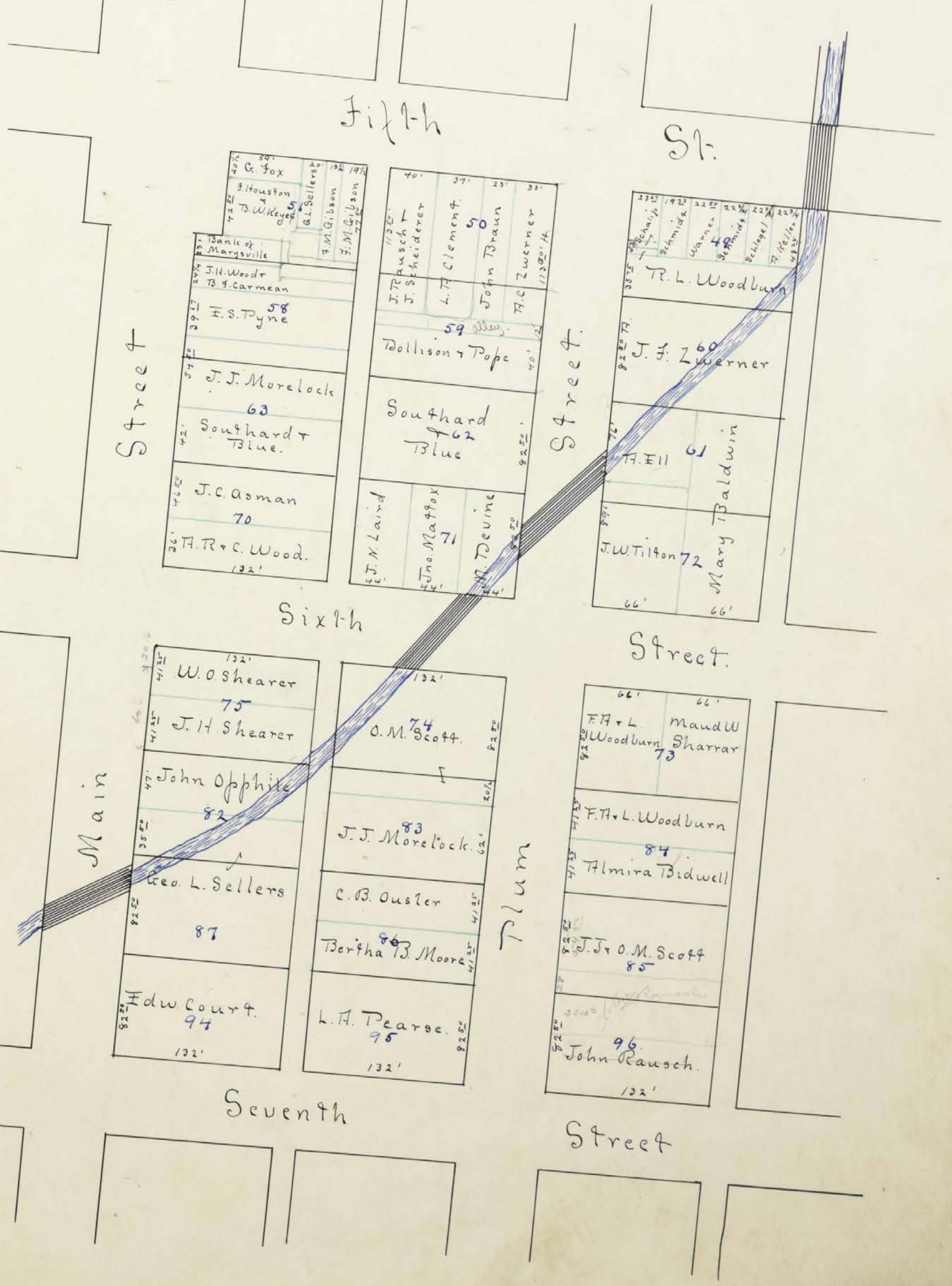

Assessment of Real Property in Paris Township,

Union County, Ohio, for the Year 1900.

In Whose Name Assessed.	No. of Entry.	Original Quantity.	Original Proprietor.	Unincorporated Towns.	Feet Front.	No. of Acres of Land Classified. Arable and Plow Land. Acres.	H.	Meadow and Pasture Land. Acres.	H.	Uncul'vat'd and Wood Land. Acres.	H.	Whole No. of Acres. Acres.	H.	Value per Acre excluding Buildings. Dolls.	Cts.	Total Value of Lands, excluding Buildings. Dollars.	Value of all Buildings. Houses. Dollars.	Mills. Dollars.	Other Buildings. Dollars.	Total Value of Lands and Buildings. Dollars.	Amount Added or Deducted by Co. Board of Equalization. Added Dollars.	Deducted Dollars.	Total Value as Equalized by Co. Board. Dollars.	Amount Added or Deducted by State Board of Equalization. Added Dollars.	Deducted Dollars.	Total Value as Equalized by State Board. Dollars.	Page.	REMARKS.
Amrine Henry Jr.	5416	5000	N. Lamme			150				52		202		18		3636	400			4036			3810				125	
Same	1913	800	T. Kinnon			60				75		135		18		2430	250		100	2780			2700				80	
Same	3354	1087	E. Dowse			40				36	50	76	50	20		1530	250		100	1880			1860				25	
Same	5728	1567	R Means			12				40	50	52	50	18		945				945			910				40	
Amrine James M.	5728	"	Do			58	63					58	63	17		998	150		100	1248			1240				12	
Same	5728	"	Do			33		71		1367		117	67	20		2352	500			2852			2810				40	
Amrine Monroe	4066	150 1/3	J. Overton			21		69				90		23		2070	250		150	2470			2430				45	
Amrine Mary E.	5728	1567	R Means					2		1		3		18		54				54			40				10	
Argo Harriett	5390	666 2/3	Do					12	88			12	88	18		232	125			357			330				27	
Argo Jerry	5390	"	Do			8		12	25			20	25	20		405				405			370				40	
Asman John C.	3352	800	E. Dowse			13		12		5	68	30	68	20		614				614			610				✓	
Asman John C & Wife	3351	1087	Do							7		7	00	20		140				140			140				✓	
Brown John L	5503	540	R Means			24						24		16		384				384			350				8	
Blumerschine George	3352	800	E. Dowse			5	50	30				35	50	20		710	125		125	960			920				45	
Bishop John George	2256	200	Do			40		84	25	47		171	25	25		4275	350		100	4725			3660				65	
Burris Emanuel	2256	"	Do			85		45		34	75	164	75	25		4120	500		150	4770			4660				115	
Same	2256	"	Do					1				1		25		25				25			30				✓	
Beach Adam	2256	"	Do			6	20	16				22	20	20		444	250			694			690				5	
Burns Anna	2256	"	Do			48		51		18	25	117	25	20		2345			100	2445			2440				10	
Same	4069	1000	Do					6		26	50	32	50	20		650				650			630				20	
Burns John George	5736	800	E Rickman			115		26		28		169		25		4225	200		100	4525			4400				130	Jno A Schneberer
Barnes J. W & Catharine	5728	1567	R Means			25		29		6		60		20		1200	200			1400			1360				40	
Bowersmith Mary J.	5728	"	Do			32		20		3		55		18		990	160			1150			1140				9	
Belleville Sylvanus	5390	666 2/3	Do					71	50			71	50	15		1072	300		150	1522			1490				28	
Belleville Nicholas	5390	"	Do			11	50	50				61	50	15		922	100			1022			990				28	
Belleville D. G.	4075	"	B. Biggs			30		30		11	75	71	75	18		1290	200			1490			1470				25	
Blumerschine John	4069	1000	E. Rickman			33		10		23	50	66	50	18		1089	100		100	1289	400		1370				35	
Boerger John K.	4069	"	Do			20				31		51		16		816				816			770				45	
Barker Anna	5728	1567	R. Means			3				1		4		15		60				60			60				3	
Burris Moses	1913	800	T. Kinnon					22				22		15		330				330			330				✓	
Same	1913	"	Do			20		15		4		39		18		702	100			802			780				20	
Burris Amos	1913	"	Do				25						25	18		5				5			10				5	
Same	4074	1600	B. Biggs			6					75	6	75	18		122	100			222			220				✓	
Blue Alexander A.	4073	666 2/3	E. Rickman			10		15		10		35		18		630				630			620				8	John Barker
Blue Martha J.	4073	"	Do			5		4				9		18		162	100			262			260				5	
Blue Josiah	4073	"	Do			40		40		31		111		20		2220	100		100	2420			2400				25	
Same	5728	1567	R. Means			10		13		37		60		17		1020	100			1120			1110				8	
Same	5728	"	Do					52		8		60		17		1020				1020			1010				12	
Barker John	5728	"	Do			20	63	24		41		85	63	15		1285	125			1410			1390				28	
Same	5728	"	Do							2	50	2	50	15		37	100			137			130				4	
Same	4073	666 2/3	E. Rickman			15		8		48	50	66	50	15		997				997			990				7	
Belt Robert	3353	800	E. Dowse			80		25		41		146		20		2920	150			3070			3060				15	
Beecher George	3350	1087	Do			8		41		50		99		20		1980				1980			1960				20	
						1088	71	907	88	730	8	2727	44			53463	5285		1375	60123								

Assessment of Real Property in Paris Township,

Union County, Ohio, for the Year 1900.

In Whose Name Assessed.	DESCRIPTION OF PROPERTY. No. of Entry.	Original Quantity.	Original Proprietor.	Unincorporated Towns.	Feet Front.	No. of Acres of Land Classified. Arable and Plow Land. Acres.	H.	Meadow and Pasture Land. Acres.	H.	Uncul'vat'd and Wood Land. Acres.	H.	Whole No. of Acres. Acres.	H.	Value per Acre excluding Buildings. Dolls.	Cts.	Total Value of Lands, excluding Buildings. Dollars.	Value of all Buildings. Houses. Dollars.	Mills. Dollars.	Other Buildings. Dollars.	Total Value of Lands and Buildings. Dollars.	Amount Added or Deducted by Co. Board of Equalization. Added Dollars.	Deducted Dollars.	Total Value as Equalized by Co. Board. Buff. Value Buff. lands Dollars.	Amount Added or Deducted by State Board of Equalization. Added Dollars.	Deducted Dollars.	Total Value as Equalized by State Board. Dollars.	Page.	REMARKS.
Brightler Maggie	5728	1567	R Means			16		10				26		20		520				520			500				20	
Boyd Elsie J.	4069	1000	E. Rickman			17						17		20		340				340			340				5	
Belleville Amanda M.	5136	800	J Pride					15				15		20		300	100			400			390				10	
Same	4075	666⅔	B. Biggs			30		18		16	25	64	25	18		1156				1156			1160				V	
Brightler Elizabeth	5728	1567	R Means			4				2		6		18		108				108			100				5	
Burns Phillip	2256	1000	E. Dowse					4				4		20		80				80			80				V	
Baker Anna B.	5390	666⅔	R. Means			18	02	5				23	02	20		468	150			618			790				20	* 2000 to be deducted when corrected 1/29/01
Brokaw John B.	4074	1600	B. Biggs			55		30				85		14		1190	100		100	1390			1390				4	Mary Guy
Cook Mattie C	4069	1000	E. Rickman									25											10					
Coleman George	2254	"	E. Dowse			100		240		46	10	386	10	25		9652	300		200	10152			10070				85	
Coleman John A.	2254	"	Do			20		50		30		100		25		2500	100		100	2700			2660				38	Jos Kemp Estate
Cody Michael	3352	800	Do					20		55	20	75	20	20		1504				1504			1490				15	
Cody M.F. & E.C.	4072	600	E. Rickman			10		10				20		20		400				400			400				5	
Childs Simeon B.	5006	200	B. Norris			64		10		18		92		18		1656	250		100	2006			1960				45	
Crit A. C.	5728	1567	R Means			4		25		6		35		18		630				630			610				18	F+Z Hoover
Conklin Hamilton J.	1913	1000	T. Kinnon			10		33		4		47		18		846	100			946			920				25	
Coleman Martin J.	2256	"	E. Dowse					85				85		20		20				20			20				V	
Same	2254	"	Do			20		12		7	65	39	65	28		1110				1110			1080				30	
Same	3350	1087	Do			25				25		50		25		1250				1250			1240				15	
Crist Lovina P.	4072	600	E. Rickman			7		90				97		15		1455	125		100	1680			1680				V	
Draper Bianca	5138	666⅔	B. Hull			13		27				40		22		880	120			1000			970				35	
Same	4074	600	B. Biggs			33		11		20		64		22		1408				1408			1320				28	
Dann Leonard G.	4069	1000	E. Rickman			10		31		1		42		15		630			100	730			720				15	
Dann George L.	4069	"	Do					11		3		14		15		210				210			200				10	
Same	4069	"	Do					10	25			10	25	15		154				154			140				15	
Dull John	5136	800	J Pride			29		33		12	75	74	75	25		1870	200			2070			2050				18	
Donley Geo. W.	1913	"	T. Kinnon			16	13			5		21	13	20		422	100			522			520				5	
Douglass James	12398-5292	440	J Galloway Jr			25		11		18	60	54	60	12		655	100			755			740				12	
Evans Elbert J.	5390	666⅔	R. Means			12		4	73			16	73	20		334	150		150	634			620				10	
Elliott Marker	1913	800	T. Kinnon			10		16				26		12		812				812			810				10	
Elliott Wellen	1913	"	Do			30				9		39		15		585	100			685			660				25	
Elliott Alonzo	4074	600	B. Biggs			26		7		15	50	48	50	13		630				630			630				V	
Emmert Williams	5140	433⅓	R b. Anderson									~~44~~	~~75~~															
						604	15	734	83	295	05	1634	03			33267	1995		850	36112								

Assessment of Real Property in Paris Township, Union County, Ohio, for the Year 1900.

DESCRIPTION OF PROPERTY.						No. of Acres of Land Classified.						Whole No. of Acres.	Value per Acre excluding Buildings.		Total Value of Lands, excluding Buildings.	Value of all Buildings.			Total Value of Lands and Buildings.	Amount Added or Deducted by Co. Board of Equalization.		Total Value as Equalized by Co. Board.	Amount Added or Deducted by State Board of Equalization.		Total Value as Equalized by State Board.	Page.	REMARKS.
						Arable and Plow Land.		Meadow and Pasture Land.		Uncul'vat'd and Wood Land.						Houses.	Mills.	Other Buildings.										
In Whose Name Assessed.	No. of Entry.	Original Quantity.	Original Proprietor.	Unincorporated Towns.	Feet Front.	Acres.	H.	Acres.	H.	Acres.	H.	Acres.	H.	Dolls.	Cts.	Dollars.	Dollars.	Dollars.	Dollars.	Dollars.	Added Dollars.	Deducted Dollars.	Dollars.	Added Dollars.	Deducted Dollars.	Dollars.		
Emmert William	5141	100	W. Steele			8				2	60	10	60	18		190	200			390			380				12	
Same	2254	1000	E Dowse			6	93	45		69		120	93	18		2175				2175			2180				V	
Estep Benjamin	3352	800	Do			10						10		20		200				200			190				15	
Same	3352	"	Do							5	10	5	10	20		102				102			80				20	
Ell John S.	5140	433⅓	R & Anderson			12		6		22		40		20		800				800			790				10	
Elliott Jacob	1913	800	T. Kramer			26		10		26	50	62	50	20		1250	250		100	1600			1590				15	
Same	5728	1567	R Means					1	50			1	50	15		22				22			20				V	
Same	1913	800	T. Kramer					6				6		15		90				90			90				3	
Same	4074	600	B Biggs					20				20		15		300				300			300				V	
Evans Mary	4069	1000	E. Rickman			20		5				25		20		500	150			650			640				10	
Evans Mack	3354	1087	E Dowse			1						1		20		20				20			20				1	
Evans Robert	5416	500	N Lamme			30		20		6		56		18		1008	150			1158			1140				15	
Eppes Lydia C.	1913	800	T. Kramer					29	63	1		30	63	20		612	100			712			710				5	
Eichenmyer Anna Mary	4069	1000	E. Rickman			9						9		12		108			150	258			250				12	
Emmert William	5140	433⅓	R. E. Anderson			88	75	86		15		189	75	18		2515				2515			2510				5	
Fensil John M.	2256	1000	E. Dowse			10		11				21		23		483				483			480				8	
Foley Thomas	5728	1567	R Means.			40		40		20		100		23		2300	300			2600			2580				20	
Fox John L. & Anna W.	5006	200	B. Norris			50		50		33	60	133	60	18		2405	125		100	2630			2510				120	
Fullington Walter C.	5503	540	R Means			40		12		16	40	68	40	17		1162	100			1262			1240				20	W B + M L. Dull
Geer John L.	2256	1000	E Dowse			8		29		8		45		23		1035				1035			1020				15	
Same	4069	"	E. Rickman			40		10		30		80	7	22		1760	200		125	2085			2010				75	
Gunderman Michael	4069	"	Do			25		30		49		104		15		1560	300			1860			1830				35	
Gilcrest Sam'l G.	5140	433⅓	R & Anderson					25		11		36		20		720				720			680				40	
Same	2254	1000	E. Dowse			50	75	60				110	75	23		2547	300		200	3047			2980				70	
Gilcrest Sam'l & E L.	2254	"	Do			50				53		103		20		2060				2060			2060				5	
Gilcrest Elizabeth L.	2254	"	Do			29				1	25	30	25	20		605				605			610				V	
Gilcrest F. Mack	2254	"	Do			30		50		20		100	11	18		1800				1800			1800				V	
Gray Silas G.	5728	1567	R Means			12		22		1		35		20		700	200			900			870				30	
Grow Rachel	4075	666⅔	B. Biggs			50		118		20	71	188	71	20		3775	300		100	4175			4080				95	
Grow Clarinda L. A.	4073	"	E Rickman			15		2	75			17	75	17		301				301			290				8	
Henderson R M.	5728	1567	R. Means			20		8		12	50	40	50	18		729				729			700				27	45
Same	5728	"	Do			12	20					12	20	18		219				219			200				18	
Henninger Elizabeth A.	5728	"	Do			41	35	10		49		100	35	18		1809	150			1959			1920				40	
Henderson D. M.	3350	1087	E Dowse			18		42		12		72		25		1800				1800			1780				25	Abbie M. Wheeler
Haley Patrick	3350	"	Do			12				16		28		25		700				700			680				20	
						714	98	748	88	500	75	1964	61			38365	2825		775	41965								

Assessment of Real Property in Paris Township, Union County, Ohio, for the Year 1900.

In Whose Name Assessed.	No. of Entry.	Original Quantity.	Original Proprietor.	Unincorporated Towns.	Feet Front.	DESCRIPTION OF PROPERTY. No. of Acres of Land Classified. Arable and Plow Land. Acres.	H.	Meadow and Pasture Land. Acres.	H.	Uncul'vat'd and Wood Land. Acres.	H.	Whole No. of Acres. Acres.	H.	Value per Acre excluding Buildings. Dolls.	Cts.	Total Value of Lands, excluding Buildings. Dollars.	Value of all Buildings. Houses. Dollars.	Mills. Dollars.	Other Buildings. Dollars.	Total Value of Lands and Buildings. Dollars.	Amount Added or Deducted by Co. Board of Equalization. Added Dollars.	Deducted Dollars.	Total Value as Equalized by Co. Board. Dollars.	Amount Added or Deducted by State Board of Equalization. Added Dollars.	Deducted Dollars.	Total Value as Equalized by State Board. Dollars.	Page.	REMARKS.
Hubbard John	5728	1567	R Means			25		4 50				29	50	18		531				531			490				40	
Hush P.B.	3350	1087	E. Dowse			3		8 25				11	25	25		281				281			280				5	
Huber Henry	4069	1000	E. Rickman					5 37				5	37	25		160				160			160				5	
Hall William	1913	800	T. Kinnon			20				5		25		15		375	100			475			470				5	
Same	1913	"	Do			10		10				20		15		300				300			290				8	
Hall Geo. W.	1913	"	Do			23						23		15		345				345			330				15	
Same	1913	"	Do			10						10		15		150				150			150				4	
Hawley Melissa	3350	1087	E Dowse			22		20		14		56		25		1400	100			1500			1480				25	
Same	3350	"	Do			40		41 50				81	50	25		2037				2037			2040				V	
Same	3352-0	1887	Do			16		53 74				63	74	25		1593	150		150	1893			1860				30	
Heckel Maggie	4073	666⅔	E. Rickman			13						13		17		221	100			321			310				12	
Hyland Harriett	4074	600	B Biggs			27		66		10		103		18		1854	300		100	2254			2250				V	
Hoover Lucy	5728	1567	R. Means			20		18		16		54		18		972	100			1072			1050				25	
Hames Geo M.	5728	"	Do					14				14		20		280				280			280				V	
Same	5416	500	N. Lamme					47				47		20		940	160			1100			1090				15	
Hazlett Sallie	1913	800	T. Kinnon			40	25			10		50	25	18		305				305	565		870				35	
Harvey Lawson B.	5416	500	N. Lamme			28		10				38		18		684				684			680				5	
Same	5728	1567	R. Means			25		27		10		62		18		1116				1116			1100				15	
Hale Emma A.	4066	750⅔	J Overton			4	75			1		5	75	20		115	100			215			210				10	
Hostetler Rose	4069	1000	E. Rickman			16		24		18		58		20		1160	175			1335			1310				30	Luella Rickman
Jarvis Emanuel	5136	800	J Pride			65		113		50	75	228	75	23		5259	500		200	5959			5850				110	
Same	4075	666⅔	B Biggs			10		50				60		16		960				960			950				12	
Johnson Jeremiah	3352	800	E. Dowse			8		4 62				12	62	20		252				252			240				15	
Johnson Clinton	4073	666⅔	E. Rickman			20				34 70		54	70	16		875	100			975			940				35	
Judy Michael W.	4073	"	Do			12		2		1 40		15	40	17		262				262			240				18	
Johnson D.A. & S.E.	5728	1567	R Means					18 50				18	50	20		370				870			320				55	
Jarvis John W.	5136	800	J Pride			25		47		28	40	100	40	22		2208	125		100	2433			2410				22	
Same	4075	666⅔	B Biggs			5		30		22	60	57	60	18		1036				1036			1070				V	
Jones W. Guy (Tax)	1913	800	T. Kinnon					184 54				184	54	18		3322				3322			3290				35	P.L. Southard
Kradler Christian	5728	1567	R. Means			20		16	25	3		39	25	18		706	200		100	1006			980				28	
Kunze Frederick	5728	"	Do			25		25		4 75		54	75	20		1095	125		100	1320			1310				10	
Knotts Henry	4066	750⅔	J Overton			24		92		35		151		20		3020	125		125	3270			3270				V	
Knotts E.B.	4066	"	Do			46		36		15		97		22		2134	125		125	2384			2320				60	
Same	1913	800	T. Kinnon					12				12		18		216				216			210				4	
						597	00	980	27	279	60	1856	87			36534	2585		1000	40119								

Assessment of Real Property in Paris Township,

Union County, Ohio, for the Year 1900.

In Whose Name Assessed.	DESCRIPTION OF PROPERTY. No. of Entry.	Original Quantity.	Original Proprietor.	Unincorporated Towns.	Feet Front.	No. of Acres of Land Classified. Arable and Plow Land. Acres.	H.	Meadow and Pasture Land. Acres.	H.	Uncul'vat'd and Wood Land. Acres.	H.	Whole No. of Acres. Acres.	H.	Value per Acre excluding Buildings. Dolls.	Cts.	Total Value of Lands, excluding Buildings. Dollars.	Value of all Buildings. Houses. Dollars.	Mills. Dollars.	Other Buildings. Dollars.	Total Value of Lands and Buildings. Dollars.	Amount Added or Deducted by Co. Board of Equalization. Added Dollars.	Deducted Dollars.	Total Value as Equalized by Co. Board. Dollars.	Amount Added or Deducted by State Board of Equalization. Added Dollars.	Deducted Dollars.	Total Value as Equalized by State Board. Dollars.	Page.	REMARKS.
Kezartee Clay	5503	540	R Means					26	22			26	22	18		472				472			460				8	
Kantel John	4072	600	E. Rickman			45		20		34		99		25		2475	300		150	2925			2910				20	
Kantel Peter	3352	800	E. Dowse			25		20		5		50		20		1000	300		150	1450			1440				10	
Koffroth Barbara	5728	1567	R Means			20				125		21	25	18		382	200			582			560				20	
Keeran Levi & Nancy C.	3353	800	E. Dowse			14		36				50		25		1150	100			1250	350		1330				25	
Longbrake Jno M. & W. H.	3352	800	E. Dowse					48	25			48	25	18		868				868			860				10	
Longbrake Wm H.	3351	1087	Do							4	70	4	70	25		115				115			120				✓	
Lee Wm J.	5390	666⅔	R Means			40	50	78		28		146	50	20		2930			125	3055			3040				55	
Same	5390	"	Do			25		26				51		18		918	350			1268			1260				12	
Lee Henry R.	5390	"	Do			10		8				18		15		270	300		100	670			660				10	
Same	4072	600	E. Rickman			72				2050		92	50	20		1850				1850			1850				✓	
Louk David	3350	1087	E. Dowse			8	88					8	88	20		177				177			180				✓	
Lisle John M.	3353	800	Do			31						31		23		713				713			690				25	
Lee John M. & Mary E.	5503	540	R. Means							32			32			7				7			10				✓	
Same	5390	666⅔	Do					32	67			32	67	20		653	200		100	958			940				10	
Same	5390	"	Do					53				53		15		795				795			780				12	
Lee Henry	5392	642	Do			50		68		20		133		25		3325				3325			3240				40	
Lefever M. Bruce	4075	666⅔	B. Biggs			78	28	28		12		118	28	20		2366	100			2466			2410				55	
Mc Cloud Malinda et al	5416	520	N. Lamme			10		50		15	62	75	62	15		1134	100			1234			1210				22	
Same	3354	1087	E. Dowse			12		12	38			24	38	15		366				366			370				✓	
Moodie William	5292 & 12398	440	J. Galloway Jr			40		68		10	75	118	75	18		2124	350			2474			2460				18	
Moore Hugh Jr.	5292-12398	"	Do			22		47	25			69	25	15		1039			100	1139			1110				27	
Same	5292-12398	"	Do			12						12		20		240				240			240				✓	
Same	5053	126	P. Manifold			6				40		46		15		690				690			690				✓	
Same	R.O.S.U. Lot #5									1	84	1	84	15		27				27			30				✓	
Same	4069	1000	E Rickman					12				12		15		180				180			180				5	
Moore James	5053	126	P Manifold			35		37		20		92		12		1104				1104			1100				✓	
Same	R.O.S.U. Lot #5										56		56			7				7			10				✓	
Same	5292-12398	440	J. Galloway Jr.					20	75			20	75	12		247				247			240				10	
Martin Benjamin	4073	666⅔	E. Rickman			20		8				28		15		420				420			410				12	
Moody C.	5728	1567	R. Means							1		1		25		25				25			30				✓	
Mayer C. F. & Margaret	5140	433⅓	R. C. Andrews			10	75	17				27	75	17		463	200			663			650				15	
Mayer C. F.	5140	"	Do			10	91	25		5		40	91	17		695				695			690				10	
Mahaney Isaac	3352	800	E. Dowse					10				10		22		220				220			200				25	
Marriott W. H.	5503	540	R Means			15		5	23			20	23	16		325				325			321				5	
						613	32	751	75	220	54	1585	61			29774	2500		725	32999								

Assessment of Real Property in Paris Township,

Union County, Ohio, for the Year 1900.

DESCRIPTION OF PROPERTY.						No. of Acres of Land Classified.						Whole No. of Acres.	Value per Acre excluding Buildings.	Total Value of Lands, excluding Buildings.	Value of all Buildings.			Total Value of Lands and Buildings.	Amount Added or Deducted by Co. Board of Equalization.		Total Value as Equalized by Co. Board.	Amount Added or Deducted by State Board of Equalization.		Total Value as Equalized by State Board.	Page.	REMARKS.
						Arable and Plow Land.		Meadow and Pasture Land.		Uncul'vat'd and Wood Land.					Houses.	Mills.	Other Buildings.										
In Whose Name Assessed.	No. of Entry.	Original Quantity.	Original Proprietor.	Unincorporated Towns.	Feet Front.	Acres.	H.	Acres.	H.	Acres.	H.	Acres. H.	Dolls. Cts.	Dollars.	Dollars.	Dollars.	Dollars.	Dollars.	Added Dollars.	Deducted Dollars.	Dollars.	Added Dollars.	Deducted Dollars.	Dollars.		
Morgan Samuel P.	4073	666⅔	E. Rickman					Lane		1	63	1 63		30				30			30				✓	
Morelock J. J.	5416	5000	N. Lamme			44		35		8		87	20	1740				1740			1700				45	
Same	5416	"	Do					64	25	25		89 25	20	1785				1785			1780				85	
Moore Belinda	5503	540	R Meane			54		27		1550		96 50	22	2123	150			2273			2260				18	
Moore Jennie	1913	800	T. Kinnon			3		10				13	15	195	100			295			290				3	
Morrison Lucinda J.	4074	600	B. Biggs			20	45	24				44 45	23	1022				1022			1000				15	Vol. Turner
Moore Nicholas B.	5292-12398	440	J. Galloway			15						15	15	225				225			230				✓	
Moder John W.	4072	600	E. Rickman			30		40		906		79 06	23	1817	150		150	2117			2110				12	
Michaels Katharine	3350	1087	E. Dowse			1						1	25	25	100			125			130				✓	
Morey Henry W.	4069	1000	E. Rickman			12	33					12 33	20	247				247			240				10	
Newlove Mary M.	5390	666⅔	R Meane			29	25			15		44 25	12	531				531			520				12	
Noelfs Annie	4069	1000	E. Rickman			60		38	50	40		138 50	23	3186	100		100	3386			3360				40	
Nicol George	2256	"	E. Dowse			35		30		2950		94 50	23	2173	250			2423			2400				35	
Same	2256	"	Do			10		21	50			31 50	20	630				630			680				✓	
Same	2256	"	Do					30				30	20	600				600			600				U	
Newhouse Matilda E.	12314	90	W. Withers			12		34				46	18	828	300			1128			1130				✓	
Same	5292-12398	440	J. Galloway					9				9	18	162				162			150				10	
Nicholson A. J.	5728	1567	R Meane			82				850		90 50	18	1629	250			1879			1860				15	
Nicol J. G.	5292-12398	440	J. Galloway Jr.			6						6	18	108				108			100				10	Buckmore
Same	13314	90	W. Withers			19						19	18	342				342			340				✓	
Same	2254	1000	E. Dowse			50		62		3370		145 70	23	3351	100		100	3551			3520				35	California Ridge
Noelfs George L.	3352	500	Do			40		50		26		116 —	23	2668	125		150	2943			2910				35	
Nutzel Gottfried	3352	"	Do			9		14		1025		33 25	20	665	100			765			750				15	
Same	3352	"	Do			8		15		150		24 50	23	563				563			550				15	
Orahood Samuel	4073	666⅔	E. Rickman			20		10		5		35	18	630				630			630				5	
O'Brien Michael	5728	1567	R Meane			15				1013		25 13	18	452				452			430				23	C. R. Powers
Petitt J. C.	3350	1087	E. Dowse			10		10		8		28	25	700				700			690				15	
Petitt J. C. & M. A.	3350	"	Do			5						5	25	125				125			120				5	
Powers Polly Ann	5138	666⅔	B. Hill			70		74		70	25	214 25	20	4285	300		100	4685			4620				70	
Parthemore Christian	1913	800	T. Kinnon			2						2	15	30				30			20				8	
Piersol Evan & Melcena F.	5503	540	R Meane			40		160		8659		286 59	25	7165	125			7290			7130				189	Shows 286.59 on map
						702	03	758	25	403	61	1863 89 ✓		40032	2150		600	42782								X

Assessment of Real Property in Paris Township,

Union County, Ohio, for the Year 1900.

In Whose Name Assessed.	No. of Entry.	Original Quantity.	Original Proprietor.	Unincorporated Towns.	Feet Front.	No. of Acres of Land Classified. Arable and Plow Land. Acres.	H.	Meadow and Pasture Land. Acres.	H.	Uncul'vat'd and Wood Land. Acres.	H.	Whole No. of Acres. Acres.	H.	Value per Acre excluding Buildings. Dolls.	Cts.	Total Value of Lands, excluding Buildings. Dollars.	Value of all Buildings. Houses. Dollars.	Mills. Dollars.	Other Buildings. Dollars.	Total Value of Lands and Buildings. Dollars.	Amount Added or Deducted by Co. Board of Equalization. Added Dollars.	Deducted Dollars.	Total Value as Equalized by Co. Board. Dollars.	Amount Added or Deducted by State Board of Equalization. Added Dollars.	Deducted Dollars.	Total Value as Equalized by State Board. Dollars.	Page.	REMARKS.
Robinson John W.	3353	800	E. Dowse			34		168		10		212		25		5300	300		200	5800			5730				70	
Same	3351	1087	Do					16				16		25		400				400			400					
Same	3351	"	Do							1	50	1	50	25		37				37			40					
Robinson James W.	4069	1000	E. Rickman			60	20	63				95		20		2464				2464	100		2340				25	
Same	4069	"	Do			30		50		8		88		18		1584				1584			1560				20	Abstract 87 20 a-
Same	4069	"	Do							27	20	27															10	Ow. Abst. shows 185
Rausch Geo. Adam	4069	"	Do			59				30	50	89	50	18		1611	300		200	2111			2050				60	
Rausch Christopher et al	4072	600	Do			45		85		21	50	101	50	23		2334	100		150	2584			2550				30	Jno. Rantel
Rausch Philip	4072	"	Do			30		45		26	25	101	25	25		2531			200	2731			2710				30	
Reed Alexander D.	5390	666⅔	R. Means			6		20				26		25		650	100		100	850			830				20	
Same	4072	600	E. Rickman			35	18	3				38	18	27		1030				1030			1030				V	
Rausch Christopher	4069	1000	Do					1	50			1	50	18		27				27			30				8	
Same	2256	"	E. Dowse			20		10		17	75	47	75	18		859	200		200	1259			1240				20	
Roney J.H. & Alf Scott	5390	666⅔	R Means			68		23				91		13		1183	100			1283			1260				25	J. W. Jewell
Rhoades William	4066	750⅔	J Overton					7	50			7	50	20		150	100			250			250				5	
Rausch John Adam	5141	100	W Stile					78	75	20		98	75	18		1777				1777			1760				15	
Reed Martha	4074	600	B Biggs			25	66	8		9		42	64	18		768				768			770				V	
Rogers Jas. C.	3350	1087	E. Dowse			20		25		17	87	62	87	23		1446				1446			1430				15	
Rogers J. S.	3350	"	Do			15		61	10			76	10	23		1748	100			1848			1820				25	
Rupright Johann Martin	5140	433⅓	R C Anderson			20		55				75		17		1275				1275			1280				V	
Rupright Philip	3352	800	E. Dowse			45		60		39	50	144	50	28		3322	200		300	3822			3760				75	
Ruble Geo. C	2256	1000	Do							11	65	11	65	25		291				291			290				V	
Same	2254	"	Do					55				55				12				12			10				V	
Reed Susan	4073	666⅔	E. Rickman			15		2	75			17	75	17		301				301			290				8	Alex. A. & M.J. Blue
Robinson A.B.	3350	1087	E Dowse					1	0	32		42		20		840			100	940			940				V	V. + L. R. Jenner
Same	3352	800	Do			40		30		16		86		20		1720				1720			1720				V	Same
Robinson Jas W.	4073	666⅔	E. Rickman			12		2	40			14	40	15		216				216			220				V	
Reed Osbern W.	1913	800	T. Timmon			40	75	40		8		88	75	18		1597	125			1722			1710				15	
Richison Nancy J.	4075	666⅔	B Biggs			22	40					22	40	18		403	100			503			490				15	
Reed Alonzo	1913	800	T. Timmon			6		4				10		18		180	100		100	380			380				5	
Rausch J.P. & M.E.	5728	1567	R. Means			8		8		6	50	22	50	20		450				450			430				25	
Same	4074	600	B Biggs					1	50			1	50	20		30				30			30				V	
Same	4075	666⅔	Do			13	50	24				37	50	22		825	100		100	1025			990				35	
Shirk Elizabeth	5136	800	J. Pride			34		66	50	20		120	50	25		3012			150	3162			3090				68	
Scheiderer Geo. C.	5140	433⅓	R C Anderson			26		78		55	18	159	18	20		3184	300		100	3584			3520				60	E. H. Scheiderer.
Scheiderer John S.	3350	1087	E. Dowse			12		52		136		203		25		5075	200		300	5575	575		5500				75	
Same	3350	"	Do			38		47		15		100		25		2500				2500	20		2480				25	
Same	3350	"	Do			26	17					26	17	25		654				654			640				10	
Scheiderer John C.	3350	"	Do			81		77		48		151		25		3775	400		100	4275			4240				40	
Scheiderer George Jr.	2256	1000	Do			10		46	14			56	14	25		1403	400		100	1903			1890				15	
Schaliss John P.	2254	"	Do			36		52		18	15	106	15	20		2122				2122			2120				V	
Shirk C. W.	4073	"	Do					5				5		16		80				80			70				4	P + L. Boos
						884	41	1279	14	563	35	2726	90			59166	3225		2400	64791								

Assessment of Real Property in Paris Township,

Union County, Ohio, for the Year 1900.

In Whose Name Assessed.	DESCRIPTION OF PROPERTY. No. of Entry.	Original Quantity.	Original Proprietor.	Unincorporated Towns.	Feet Front.	No. of Acres of Land Classified. Arable and Plow Land. Acres.	H.	Meadow and Pasture Land. Acres.	H.	Uncul'vat'd and Wood Land. Acres.	H.	Whole No. of Acres. Acres.	H.	Value per Acre excluding Buildings. Dolls.	Cts.	Total Value of Lands, excluding Buildings. Dollars.	Value of all Buildings. Houses. Dollars.	Mills. Dollars.	Other Buildings. Dollars.	Total Value of Lands and Buildings. Dollars.	Amount Added or Deducted by Co. Board of Equalization. Added Dollars.	Deducted Dollars.	Total Value as Equalized by Co. Board. Dollars.	Amount Added or Deducted by State Board of Equalization. Added Dollars.	Deducted Dollars.	Total Value as Equalized by State Board. Dollars.	Page.	REMARKS.
Schalip John Frederick	2256	1000	R. Dowse			24		48		11	25	83	25	20		1665				1665			1640				30	
Staley Rozy Jane	4074	600	B. Biggs			25		43		12		81		25		2000	150		150	2300			2230				68	
Southard John D.	4073	666⅔	E. Rickman			40		20		22		82		18		1476	100		100	1676			1640				40	
Same	4073	"	Do			22	25	42				64	25	18		1156				1156			1140				15	
Same	4066	750⅔	J. Overton			24		137		10	38	171	38	20		3428	100		100	3628			3520				110	
Swartzell Jeff George	4069	1000	E. Rickman			87				5		92		16		1472	100		100	1672			1640				30	
Snider Adam	4069	"	Do					5	75			5	75	20		115	100			215			210				5	
Schalip George	2256	"	R. Dowse			40	86	15		78		133	86	25		3347	200		250	3797			3750				30	
Stewart Hugh E.	4072	600	E. Rickman			52		42	50	38		132	50	23		3047				3047			3030				20	
Starr John George	5728	1567	R. Means			22				6	50	28	50	15		420				420			410				12	
Starr Jno. Geo. & Elij.	5728	"	Do			8		12				20		15		300				300			290				8	
Sager Minnie E.	5503	540	Do			3		17	22			20	22	16		323	100		100	523			510				15	
Sager Laurence E.	5503	"	Do					33	34			33	34	16		533				533			520				12	
Stubbs Mary E.	4075	666⅔	B. Biggs			75	50			25		100	50	20		2010	100			2110			2090				25	
Spedeker Reuben H.	5728	1567	R. Means			28		16		31	25	75	25	20		1505	100		100	1705			1700				10	
Smith Margaret	5390	666⅔	Do			58		70				128		15		1920	100		100	2120			2090				35	
Snider Philip (Tax)	5292-12398	440	J. Galloway Jr.			10		8		29	65	47	65	15		715				715			710				8	
Staley Simon	4074	600	B. Biggs			13		86	10	25		124	10	22		2730	100		100	2930			2840				90	
Smallwood Preston E.	3353	800	E. Dowse			25		25	50			50	50	20		1010	100		100	1210			1200				15	
Schalip John A.	2256	1000	Do			34		72	25			106	25	18		1912				1912			1910				V	
Same	2254	"	Do					10		32		42		18		756				756			760				V	
Shirk James	5136	800	J. Pride			30		88		36		154		25		3850	100		125	4075			4040				38	
Shirk L. A. & R. J. Lockwood	4073	666⅔	E. Rickman							10		10		16		160				160			160				V	P & L. Bood
State of Ohio																												
J. W. Reynolds	5728	1567	R. Means								25		25			10				10			10				V	
Nancy A. McFadden	5292-12378	440	J. Galloway			45		45		10		100		18		1800	100			1900			1860				45	H. M. McKay
Wm. C. Rogers	3350	1087	R. Dowse			1					56	1	56			100				100			100				V	
Jno S Jam	5278	1567	R. Means.					6		1	78	7	78	18		140				140			140				5	W. Guy Jones
Turner Valorus	3350	750⅔	J. Overton					10				10		25		250				250			240				10	
Tilton J. W.	3350	1087	E. Dowse					24	52			24	52	25		612				612			600				13	Abbie M. Wheeler
Turner George H.	4073	666⅔	E. Rickman					35		15		50		15		750				750			750				4	
Same	4073	"	Do			27		38		16		81		18		1458	150			1608			1590				23	
Turner Henderson	4073	"	Do			60		3	19			63	19	16		1011	125			1136			1120				12	
Turner Solomon	4074	600	B. Biggs			35				15		50		20		1000				1000			870				30	
Same	4066	750⅔	J. Overton			18		80		27		90		25		2250	150		150	2550			2520				35	
Same	4074	600	B. Biggs			3		30				33		25		825			100	925			910				18	
Trapp George	4069	1000	E. Rickman			20		6		24		50		25		1250	250			1500			1480				25	
Same	4069	"	Do			50		28		12		90		20		1800			100	1900			1840				60	
Thompson Josephine M.	4069	"	Do			12	82			3		15	82	25		377				377			360				15	
						888	73	1067	37	496	62	2452	42			49483	2225		1675	53383								X

Assessment of Real Property in Paris Township,

Union County, Ohio, for the Year 1900.

In Whose Name Assessed.	No. of Entry.	Original Quantity.	Original Proprietor.	Unincorporated Towns.	Feet Front.	No. of Acres of Land Classified. Arable and Plow Land. Acres.	H.	Meadow and Pasture Land. Acres.	H.	Uncul'vat'd and Wood Land. Acres.	H.	Whole No. of Acres. Acres.	H.	Value per Acre excluding Buildings. Dolls.	Cts.	Total Value of Lands, excluding Buildings. Dollars.	Value of all Buildings. Houses. Dollars.	Mills. Dollars.	Other Buildings. Dollars.	Total Value of Lands and Buildings. Dollars.	Amount Added or Deducted by Co. Board of Equalization. Added Dollars.	Deducted Dollars.	Total Value as Equalized by Co. Board. Dollars.	Amount Added or Deducted by State Board of Equalization. Added Dollars.	Deducted Dollars.	Total Value as Equalized by State Board. Dollars.	Page.	REMARKS.
Turner James M.	4073	66 73	E. Rickman					17	75			17	75	17		301				301			290				8	
Same	4073	11	Do			8		3		13	75	24	75	18		445				445			440				6	
Thompson Fielding	4074	600	B. Biggs			25		13	50	10		48	50	13		630				630			630				V	
Turner Richard	4066	750 2/3	J. Overton			33		32		25		90		25		2250	300		100	2650			2630				25	
Thompson Sigel & Sarah	3350	1087	E. Douse			2		1				3		25		75	100			175			170				5	
Vanderau Philip	3292-12398	440	J. Galloway Jr.			20	50	75		6		101	50	20		2030	150		100	2280			2180				100	
Same	12314	90	W. Mithers			29						29		20		580				580			580				V	
Same	5053	126	P. Manifold					5	12			5	12	20		102				102			100				V	
Same	4069	1000	E. Rickman					9	14			9	14	20		183				183			170				10	
Same	12020	44	J. Galloway							44		44		20		880				880	44	80	800				40	
Volrath John Jr.	4069	1000	E. Rickman			48				4	50	52	50	18		945	250		150	1345			1320				25	
Vanderau Minnie O.	4069	11	Do			10						10		22		220	200			420			410				10	E. A. Gleason
Weidman Lewis	2256	1000	E. Douse			8		58				66		18		1188	150			1338			1340				V	
Same	2256	11	Do							80			80			15				15			20				V	
Same	2254	11	Do			22		10		24		56		18		1008				1008			1010				V	
Same	5140	11	R. B. Anderson					20	25			20	25	18		364				364			360				V	
Wolf Conrad	4069	11	E. Rickman							15	50	15	50	12		186				186			180				6	
Wilber Annette	5136	800	J. Pride			40		14		40		94		25		2350	200		200	2750			2670				80	
Westfall George	5728	1567	R. Means			7				2		9		18		162				162			160				5	
Wood Thaddeus	4075	666 2/3	B. Biggs			30	27	57		18		97	27	28		2237	300		100	2637			2580				55	
Same	4073	11	E. Rickman			2		31	33			33	33	18		600				600			590				6	
Weaver Anna M.	5136	800	J. Pride			67				24	37	91	37	25		2284	350		150	2784			2710				70	
Whitney A. J.	5138	666 2/3	B. Hill			109		50		78	50	237	50	25		5937	500		100	6537			6450				90	
Same	5138	11	Do			74		81		82	50	237	50	25		5937	250		100	6287		700	5550				35	$200 on Bldg.
Weller John B.	3352	800	E. Douse			40		30				70		25		1750				1750			1750				V	
Same	3350	1087	Do					30		40		70		25		1750				1750			1710				40	6 a. to Sec Beech
Woodburn P. L. & S. B.	4066	750 2/3	J. Overton			50				50		100		25		2500			200	2700			2670				30	
Wolpert George	4066	11	Do			2		4				6		25		150	150			300			290				10	
Wheeler Abbie N.	4066	11	Do			10	75					10	75	25		270				270			260				10	
Woody Inez Rose	1913	800	T. Kinnon			20		49	76			69	76	12		837				837			820				15	
Westfall (Methodist) H. A.	5392	642	R. Means			32		12		6		50		25		1250	100		100	1450			1410				45	
Same	6392	640	Do			120		70		36		246		25		6150	200		200	6550			6470				80	
Same	6392	11	Do			8		12				20		25		500	200		150	850			840				15	
Weaver George	3352	800	E. Douse			40		50		9		99		22		2178	100			2278			2270				12	
Woerline Geo. M.	5728	1567	R. Means			17		25		17		59		18		1062	100			1162			1150				15	
Wood Fanny	1913	800	T. Kinnon					6		2		8		12	50	100				100			100				3	
Westlake Samuel	3353	11	E. Douse			40	30	65		64		169	30	23		3894			200	4094			4010				85	
Same	5392	642	R. Means			15	70	55		6		76	70	23		1764	300		100	2164			2120				40	
Wilber Geo. M.	3354-4066	183 2/3	Douse & Overton					29	92			29	92	20		598				598	80		650				30	
						930	52	916	77	630	92	2478	21			55662	3900		1950	61512								

Assessment of Real Property in Paris Township, Union County, Ohio, for the Year 1900.

In Whose Name Assessed.	No. of Entry.	Original Quantity.	Original Proprietor.	Unincorporated Towns.	Feet Front.	DESCRIPTION OF PROPERTY. No. of Acres of Land Classified. Arable and Plow Land. Acres.	H.	Meadow and Pasture Land. Acres.	H.	Uncul'vat'd and Wood Land. Acres.	H.	Whole No. of Acres.		Value per Acre excluding Buildings. Dolls.	Cts.	Total Value of Lands, excluding Buildings. Dollars.	Value of all Buildings. Houses. Dollars.	Mills. Dollars.	Other Buildings. Dollars.	Total Value of Lands and Buildings. Dollars.	Amount Added or Deducted by Co. Board of Equalization. Added Dollars.	Deducted Dollars.	Total Value as Equalized by Co. Board. Dollars.	Amount Added or Deducted by State Board of Equalization. Added Dollars.	Deducted Dollars.	Total Value as Equalized by State Board. Dollars.	Page.	REMARKS.
× Wilber Geo. M.	3354	108 7	E. Dowse			10		80				90		20		1800	150		100	2050			2020				30	
Wemlein Mary	5141	100	Dr. Steele			4		7	50			11	50	15		172				172			170				V	
× Westlake Samuel	5392	642	R. Means			27		25		3		55		30		1650	250		100	2000			1960				40	
× Woerline Geo. A.	5728	156 7	R Means			~~34~~				12		46		18		828	150			978			950				30	
Same	5728	Do	Do			25		6	50			31	50	18		567				567			550				20	
Wood Sutvale &c	1913	F00	T. Kinnon					15	67			15	67	12		180				180			170				12	
						100		134	67	15		249	67	✓		5197	550		200	5947								
C.C.C. & St.L.R.R. Co																												
& T. O. C. R.R. Co.																												
Total for Paris T'p.						7123	55	827	98	413	629	1953	965	✓		400943 ✓	27270		11550	439733 ✓								
																110				110								
																600				600								
																100				100								
																401753				440543								
Abs. per A. Land.				$20.56																								
" " " " & Bldg.				$22.54																								
Total for School Dist.						946	19	775	78	269	54	1991	51			49268	4463		4500	58231								
Average per A. in School Dist. Land.				$24.74																								
" " " " " " " & Bldgs.				$29.24																								

Assessment of Real Property in Marysville Sch. Dis - ~~Township~~, Union County, Ohio, for the Year 1900.

In Whose Name Assessed.	No. of Entry.	Original Quantity.	Original Proprietor.	Unincorporated Towns.	Feet Front.	No. of Acres of Land Classified. Arable and Plow Land. Acres.	H.	Meadow and Pasture Land. Acres.	H.	Uncul'vat'd and Wood Land. Acres.	H.	Whole No. of Acres. Acres.	H.	Value per Acre excluding Buildings. Dolls.	Cts.	Total Value of Lands, excluding Buildings. Dollars.	Value of all Buildings. Houses. Dollars.	Mills. Dollars.	Other Buildings. Dollars.	Total Value of Lands and Buildings. Dollars.	Amount Added or Deducted by Co. Board of Equalization. Added Dollars.	Deducted Dollars.	Total Value as Equalized by Co. Board. Dollars.	Amount Added or Deducted by State Board of Equalization. Added Dollars.	Deducted Dollars.	Total Value as Equalized by State Board. Dollars.	Page.		REMARKS.
Asman John C Jr.	3351	1087	E. Dowse		Farm	8				13	92	21	92	25		547	150		150	847			840 ✓					5	
Asman Jno. C & William	3351	"	Do		Farm	15		32	10			47	10	25		1177	100		300	1577			1570 ✓					10	
Beecher George	3351	1087	E. Dowse					39	34			39	34	25		983	350		100	1433 ✓			1380 ✓					50	
Boyd Elsie	3354	"	Do							1		1				50	150			200			200 ✓					✓	
Buffington Bessie J.	3354	"	Do					2				2		25		50				50			50 ✓					✓	
Belt Mary C.	3353	"	Do							2	72	2		25		50	200			250			250 ✓					5	Orchood + Amrine
Brannan Thos. M & J. W. Tilton	3351	"	Do					9	73			9	73	25		242				242			240 ✓					5	
Bonnett Catharine	3354	"	Do			10						10		20		200				200			200 ✓					5	
Clement Lydia A.	3354	1087	E. Dowse			5				34		39		25		975				975			960 ✓					20	
Coleman Martin J.	2256-3351	2087	Do					10	35			10	35	25		258	250		150	658			650 ✓					5	
Crist Henry	4066	750 2/3	J. Overton					4	80			4	80	25		120				120			110 ✓					6	Wm Zitsworth
Cole Dorthy B.	3353	800	E. Dowse								75		75			50				50			50 ✓					✓	
Cook Mattie C.	3354	1087	Do						75				75			25	200			225			230 ✓					✓	
Same	3354	"	Do					3	75			3	75	22		82				82			80 ✓					5	
Chapman Wm	3351-3354	2174	Do			2						2		30		60				60			60 ✓					✓	
Chapman Maggie	3354	1087	Do				80						80			50	100			150			150 ✓					✓	
Donahue Ellen	3351	1087	E. Dowse			2		6	66			8	66	25		217				217			210 ✓					10	
Draper Cynthia	3354	"	Do				50						50			10	100			110			110 ✓					✓	
Evans Wiley	3351	1087	E. Dowse			5		6	15			11	15	25		278				278			270 ✓					10	
Fox George A	3351	1087	E. Dowse					16		10	75	26	75	25		670	300		100	1070			1030 ✓					40	
Same	3351	"	Do			5		5	06	3		13	06	25		325				325			320 ✓					10	
Fullington W. C.	3354	"	Do					3	94			3	94	25		100				100			100 ✓					✓	
						53	30	140	63	65	42	259	35			6519	1900		800	9219									

corpn

Assessment of Real Property in Marysville Sch. Dis ~~Township,~~

Union County, Ohio, for the Year 1900.

DESCRIPTION OF PROPERTY.						No. of Acres of Land Classified.						Whole No. of Acres.		Value per Acre excluding Buildings.		Total Value of Lands, excluding Buildings.	Value of all Buildings.			Total Value of Lands and Buildings.	Amount Added or Deducted by Co. Board of Equalization.		Total Value as Equalized by Co. Board.	Amount Added or Deducted by State Board of Equalization.		Total Value as Equalized by State Board.	Page.		REMARKS.
						Arable and Plow Land.		Meadow and Pasture Land.		Uncul'vat'd and Wood Land.							Houses.	Mills.	Other Buildings.		Added	Deducted		Added	Deducted				
In Whose Name Assessed.	No. of Entry.	Original Quantity.	Original Proprietor.	Unincorporated Towns.	Feet Front.	Acres.	H.	Acres.	H.	Acres.	H.	Acres.	H.	Dolls.	Cts.	Dollars.	Dollars.	Dollars.	Dollars.	Dollars.	Dollars.	Dollars.	Dollars.	Dollars.	Dollars.	Dollars.	Dollars.		
Fullington W. C. & A. B. Robinson	3354	1087	E. Dowse					16				16		20		320				320	30		340				15	
Same	3354	4	Do					4				4		25		100				100			100				5	
Same	3354	4	Do					4				4		23		92				92			90				5	
Haley Patrick	3351	1087	E. Dowse			10		4	50			4	50	25		362				362			350				15	
Hawley W. L. & M. A. Robinson	3351	4	Do			5		10				15		25		375				375			350				V	
Hawley Sarah S. & Clara	3351	"	Do			50	80			41		91	80	25		2295				2295			2270				30	
Huber Henry	3351	4	Do			1						1		30		30				30			30				V	
Same	3351-4	2174	Do					4	10			4	10	30		123				123			120				6	
Henderson R. M.	3354-4066	1873⅓	Dowse + Overton					4	10			4	10	25		102				102			90				10	
Hazlett Sallie M.	3354	1087	E. Dowse							16	87	16	87	25		422				422			410				10	
Hombeck Eliza	3354	"	Do					2	25			2	25	20		45				45			40				10	
Houston Alice M.	3351	"	Do					21	45			21	45	35		750				750			750				V	
Same 1 Acre 2R on map	3351	"	Do			38	83					38	83	30		1165				1165			1170				V	
James Jeannette	3353	800	E. Dowse							17		17		10						10			10				V 17/100 on Map.	
Kreiblamm D. Adam	3351	1087	E. Dowse			2				2	73	4	73	25		120				120			120				5	
Kelly Austin	4066	750⅓	J. Overton				30						30			30	150			180			180				V	
Longbrake W. L.	3351	1087	E. Dowse					9	25			9	25	25		231	150		250	631			620				10	
Longbrake Will H.	3351	"	Do					48				48		25		1206				1206			1180				25	
Same	3353	800	Do			62	50	10				72	50	25		1812				1812			1800				15	
Longbrake John M.	3351	1087	Do			20		22				42		25		1050	125		150	1325			1300				25	
Same	4066-3353	750⅓-800	Dowse + Overton			50		28	50			78	50	25		1962				1962			1940				25	
Laird Isaac P.	3351	1087	E. Dowse				79					79				50	100		100	250			250				V	
Lisle John M.	3353	800	Do			35		10				35		23		805	125		200	1130			1110				25	
McCurdy W. L.	3354	1087	E. Dowse			30		20		11	50	61	50	25		1537	100			1637			1620				15	
						296	22	218	15	72	27	586	64			14994	750		700	16444								

Assessment of Real Property in Marysville Sch. Dis ~~Township,~~

Union County, Ohio, for the Year 1900.

In Whose Name Assessed.	DESCRIPTION OF PROPERTY. No. of Entry.	Original Quantity.	Original Proprietor.	Unincorporated Towns.	Feet Front.	No. of Acres of Land Classified. Arable and Plow Land. Acres.	H.	Meadow and Pasture Land. Acres.	H.	Uncul'vat'd and Wood Land. Acres.	H.	Whole No. of Acres. Acres.	H.	Value per Acre excluding Buildings. Dolls.	Cts.	Total Value of Lands, excluding Buildings. Dollars.	Value of all Buildings. Houses. Dollars.	Mills. Dollars.	Other Buildings. Dollars.	Total Value of Lands and Buildings. Dollars.	Amount Added or Deducted by Co. Board of Equalization. Added Dollars.	Deducted Dollars.	Total Value as Equalized by Co. Board. Dollars.	Amount Added or Deducted by State Board of Equalization. Added Dollars.	Deducted Dollars.	Total Value as Equalized by State Board. Dollars.	Page.		REMARKS.
Moder Elizabeth	3351	1087	E. Dowse			8	48					8	48	25		212				212			210					V	
Same	3351	4	Do					4	75			7	75	25		118				118			110					5	
Moore David & Belinda	3351	4	Do					2	13			2	13	35		75				75			80					V	
Mathews Alice E.	3351	4	Do			5				1		6		25		150	150			300			300					5	
Morey Henry W.	3354	11	Do						40				40			10				10			10					V	
Offeible John	3351	1087	E. Dowse			25		66	25			91	25	25		2281	500		150	2931			2880					50	
Same	3351	11	Do			8	62					8	62	25		215				215			200					15	
Parthemore Emma	3354	1087	E. Dowse						8			8		25		200				200			190					10	
Randall Laura C.	3354	1087	E. Dowse			25	87					25	87	30		775				775			770					8	
Robinson J. W.	3354	"	Do					8				8		25		200				200			190					10	J.J. & P. Lock
~~Same~~	~~3354~~	"	~~Do~~									~~174~~																	
Ruhl Geo. C.	3351	"	Do			50	13					63		25		1575	100			1675			1650					25	
Same	2256	1000	Do			56	70					56	70	25		1416				1416			1420					V	
Rodebaugh H. A.	3351	1087	Do			23	30					23	30	35		815				815			820					V	
Snider Adam	3354	1087	E. Dowse					6	25			6	25	20		126				126	20		140					5	
Smith Sarah J.	4066	750/3	J. Overton					3				3		25		75				75			70					5	
Schneider John A. S	3351	1087	E. Dowse			7						7		25		175				175			170					5	
Smith Emma R. (Guard)	4066	750/3	J. Overton			7	70			1		8	70	25		216	200			416			400					15	
Stiner Maria P.	3354	1087	E. Dowse			1				1		2		25		50	100			150			151					5	
State of Ohio																													
Jno A. Coleman et al	2256	1000	E. Dowse							80			80			10				10			10					V	
Alice C. Rogers	3351	1087	Do					3	25			3	25	30		98				98			100					V	
						218	67	115	03	3	80	387	50			8792	1050		150	9992									

Assessment of Real Property in Marysville Sch. Dis ~~Township~~, Union County, Ohio, for the Year 1900.

In Whose Name Assessed.	DESCRIPTION OF PROPERTY. No. of Entry.	Original Quantity.	Original Proprietor.	Unincorporated Towns.	Feet Front.	No. of Acres of Land Classified. Arable and Plow Land. Acres.	H.	Meadow and Pasture Land. Acres.	H.	Uncul'vat'd and Wood Land. Acres.	H.	Whole No. of Acres. Acres.	H.	Value per Acre excluding Buildings. Dolls.	Cts.	Total Value of Lands, excluding Buildings. Dollars.	Value of all Buildings. Houses. Dollars.	Mills. Dollars.	Other Buildings. Dollars.	Total Value of Lands and Buildings. Dollars.	Amount Added or Deducted by Co. Board of Equalization. Added Dollars.	Deducted Dollars.	Total Value as Equalized by Co. Board. Dollars. Empl. Value Real Estate	Amount Added or Deducted by State Board of Equalization. Added Dollars.	Deducted Dollars.	Total Value as Equalized by State Board. Dollars.	Page.	REMARKS.
Turner Valonus & Louisa	3351	1087	E. Dowse			8		25				33		25		825				825			790 ✓				35	
Tilton James H.	3354	"	Do					1	38			1	38	25		35				35			40 ✓				✓	
Thompson E. V. & J. Smith	3353	800	Do			26	75					26	75	25		670				670			650 ✓				20	
Tyrrell Emma A.	3353	"	Do			12	25			2		14	25	25		356	100			456			450 ✓				10	
Union Co. Agr. Soc.	3354 ½	2174	E. Dowse					50				50		25		1250			2300	3550			3510 ✓				45	
University Otterbein	3351	1087	Do			25		25		4	50	54	50	25		1362				1362			1350 ✓				15	J. C. Adman
Vaughn H. M.	3354	1087	E. Dowse					5				5		40		200	200			400			400 ✓				5	
Walker Williams	3351-4	2174	E. Dowse			12	50					12	50	30		375				375			360 ✓				15	
Wilber Geo. M.	3354	1087	Do					32				32		20		640				640	160		790 ✓				15	
~~Same~~	3354	"	Do			54		13	50	30		97	50	25		2437	363		200	3000	200		3150 ✓				25	
~~Same~~	~~3354~~	"	~~Do~~									2															—	
Woodburn James	3354	"	Do			38	50	20		20		78	50	20		1570	100			1670			1660 ✓				15	
Weller Thomas	3354	"	Do			46		24	70			70	70	25		1770			200	1970			1920 ✓				50	
Woodburn S. B.	3351	"	Do							7	05	7	05	25		176				176			160 ✓				20	
Woodburn R. L.	3354-4046	183⅓	Dowse & Overton			52	75			50		102	75	25		2565			150	2715			2640 ✓				75	
Watrous Delmer	3354 ½	"	Do								50		50			50				50			50 ✓				✓	Dldg. shared by others
Weller Ella (Life)	3351-4	2174	E. Dowse			2	25					2	25	30		67				67			70 ✓				✓	
Wilber Geo. M.	3354	1087	Do			100		60		14		174		20		3480				3480	248		3690 ✓				35	S. F. Barr
Zwerner J. Adam	3353	800	E. Dowse					10				10		25		250				250			230 ✓				20	
Zwerner John F.	3353	"	Do					11	80			11	80	25		295				295			270 ✓				20	
Zagel Anna M.	3353	"	Do					23	59			23	59	25		590				590			590 ✓				21	
C. C. C. & St L. R. R. Co.																												
T. & O. C. R. R. Co.																												
						378	00	301	97	128	05	808	02			18963	763		2850	22576								

Assessment of Real Property in Marysville ~~Township~~, Union County, Ohio, for the Year 1900.

In Whose Name Assessed.	DESCRIPTION OF PROPERTY. No. of Entry.	Original Quantity.	Original Proprietor.	Unincorporated Towns.	Feet Front.	No. of Acres of Land Classified. Arable and Plow Land. Acres.	H.	Meadow and Pasture Land. Acres.	H.	Uncul'vat'd and Wood Land. Acres.	H.	Whole No. of Acres. Acres.	H.	Value per Acre excluding Buildings. Dolls.	Cts.	Total Value of Lands, excluding Buildings. Dollars.	Value of all Buildings. Houses. Dollars.	Mills. Dollars.	Other Buildings. Dollars.	Total Value of Lands and Buildings. Dollars.	Amount Added or Deducted by Co. Board of Equalization. Added Dollars.	Deducted Dollars.	Total Value as Equalized by Co. Board. Dollars.	Amount Added or Deducted by State Board of Equalization. Added Dollars.	Deducted Dollars.	Total Value as Equalized by State Board. Dollars.	Page.	REMARKS.
Arthur Francis T.	3354	1087	Fifth		79								30			770	900			1670			1670					
Same	3354	1087	Bottoms Lot 3 Court St.	86 X 133									26			45				45	5		50					
Same	3354	1087	" " 14 "	82 X 133									25			40				40	10		50					
Assman John C. Jr.	3351	1087	Chestnut		83								63			100	300			400			400					
Ainsworth Mercy	3354	1087			90								38			50	150			200			200					Jenna Gibson
Auer Peter	3351	1087	Chestnut		82 50							1	03			200	250			450			450					
Amrine Samuel	3354	1087	Fifth		47								37			140	350			490			490					
Same	3354	1087	Do.	61 X 159	50								25			125				125			130					Chas. Braun
Same	3354	1087	Grove (2 Lots)	169 X 189									50			40				40			40					
Assman John C	3351	1087	Chestnut									13	63			545				545			550					
Same	3351	1087	Do.									8	82			684	300			984			980					
Anderson Simeon	3351	1087	Third		42								25			150	350			500			580					
Auer Fred J.	3351	1087	Main										30			125	550			675			680					
Algower Anna	3351	1087	Kenton		8								25			100	450			550			550					
Atkinson Harry C.	3351	1087	Ash										08			10				10			10					
Andrews Lewis	"	"	Fourth		45								14			50	100			150			150					
Arthur F. T.	"	"	Do	8 X 165									01															
Same undivided	"	"	Do		47								17			85				85			90					
Bucher Geo & F. M. Taylor	3354	1087	Maple (Lots 17 & 18)		79 50								25			100	200			300			300					
Bucher George	3351	"	Columbus										50			20				20			20					
Bostwick John R.	3354	"	Fifth		57								20			285	400			685			690					
Bell Mary C.	"	"	Kenton		22 76								51			100	125			225			230					
Bennett Henry & Estella	"	"	Fifth		74								25			296	300			596			600					
Bennett Margaret	3351	"	Chestnut		23								13			50	100			150			150					
Bartholomai Margaret	3357	"	Do.	89 X 333									75			150	350			500			560					
Barbaur Wm J.	"	"	Third		78 67								33			135	200			335			340					
Buffington Bessie J.	3354	"	No Front									1				75				75			80					
Berger Samuel R	3351	"	Main									1	58			150	400			550			550					
Same	"	"	Do.										10			10				10			10					
Browning Wm J.	"	"	Kenton		66								34			100	275			375			380					
Beightler Will P.	3354	"	Seventh		55								24			165	300			465			470					
Bailey Hannah C.	"	"			63 1/2								25			317	400			717			720					
Brannan & Tilton	3351	"	Main										40			90				90			90					
Browning Jos. R & Mary R.	"	"	Kenton										17			75	400			475			480					W. Guy Jones
Burroughs A. M. & T. C.	"	"	Fourth		66								25			50	150			200			200					
Beach Conrad & Elizabeth	"	"	Do.		66								20			50	175			225			230					
~~Blumenchein Adam & Bartholomai~~	"	"	~~Ninth~~		~~288~~							~~3~~	~~84~~															
Blumenchein Adam J.	"	"	Ninth		144							1	92			120				120			120					
Bartholomai Tobias	"	"			144							1	92			120				120			120					
Bennett Hester Ann	"	"	Seventh		39								16			156	350			506			510					
Braun Charles	3354	"	Sixth	107 1/4 X 156 3/4									38			10				10			10					
Bonnett Catharine	"	"	Collins										5			200	150			350			350					
Butz Charles R.	3351	"	Vine		70								50			75	150			225	15		240					
Bowersmith Mary P.	3354	"	Fifth		46								19			122				122			121					
Burns Philip	3351	"	Chester										9			450	350			800			810					
												54	14			6730	8475			15205								

Assessment of Real Property in Marysville ~~Township~~, Union County, Ohio, for the Year 1900.

In Whose Name Assessed.	DESCRIPTION OF PROPERTY. No. of Entry.	Original Quantity.	Original Proprietor.	Unincorporated Towns.	Feet Front.	No. of Acres of Land Classified. Arable and Plow Land. Acres.	H.	Meadow and Pasture Land. Acres.	H.	Uncul'vat'd and Wood Land. Acres.	H.	Whole No. of Acres.	H.	Value per Acre excluding Buildings. Dolls.	Cts.	Total Value of Lands, excluding Buildings. Dollars.	Value of all Buildings. Houses. Dollars.	Mills. Dollars.	Other Buildings. Dollars.	Total Value of Lands and Buildings. Dollars.	Amount Added or Deducted by Co. Board of Equalization. Added Dollars.	Deducted Dollars.	Total Value as Equalized by Co. Board. Dollars.	Amount Added or Deducted by State Board of Equalization. Added Dollars.	Deducted Dollars.	Total Value as Equalized by State Board. Dollars.	Page.	REMARKS.
Browning Louisa	3351	1087	Third	40 x 192								16				120	250			370			370					
Beck Cora	"	"			99 46							25				100	250			350			350					C.H. Wilts (Tax)
Burgy John	"	"	Kenton	60 x 180								25				100	250			350			350					
Balk Emma A	3354	"	Fifth		44							18				117				117			120					L.E. Bullus
Butz Solomon	3351	"	alley		193 87							1				200	400			600			600					
Bonnell-Hester Ann	"	"	Sevbuck									~~01~~																
Brokaw John B (Tax)	3354	"	Main									20				50	250			300			300					Emma Kline
Crist Henry	3354	1087	Fourth		70							48				250	150			360			360					
Cole Ulysses D.	3351	1087	Third		87							55				310	300			610			610					
Cole W.D. & C.C.	3351	"	Main		114							50				50				50			50					
Cole Edward C.	3354	"	Seventh		66							25				200	500			700			700					
Cole Dorthy B.	3351	"	Main									35				75				75			80					
Coolidge Mary C.	3354	"	Seventh									20				200	350			550		50	500					
Cartwell Jos. W.	"	"	Fourth									21				50	400			450			450					
Same	"	"	Do.									21				50				50			50					
Coder Azelia	3351	"	Walnut									5	60			225	150		200	575			581					
Cratty Sarah J.	"	"	Third		43							93				200	350			550			550					
Same	"	"	Do.		37 50							16				100	300			400			400					
Cameron J.L.	3351-4	2174	Seventh		66							25				200	375			575	50		630					250 Addition & Bonus
Church Emma L.	3354	1087	Do.		66							20				200	500		100	800			800					
Cook Mattie C.	"	"	No Front									1	25			100	~~250~~			~~350~~ 100			100					No House on This
Coleman Barbara	3351-4	2174	London		322							1	75			250	200			450			450					
Cherry S.A.	"	"	Pts O.L. 5-43-44		111 66							31				140				140			140					C.H + A Co.
Cherry Frank C.	3351	1087	London Saw Mill									1	50			100			200	300			300					C.H Wilts (Tax)
Carmean B.F.	"	"	Fourth		61 50							30				246	300			546			550					
Clement Lydia A.	3354	"	Sixth									39				200				200			200					
Couster Frank B.	"	"	Seventh	57 x 165								22				115	325			440		25	420					
Coe Abner	"	"	Lots 5-6-7 Sturitts Add.		250							1	63			600	350		100	1050			1050					
Same	"	"	" 9 Maple St.		157							25				50				50			50					
Citizens Home & Savings Co.	3351	"	Vine		89							1				125				125			130					
Carmean B.F.	Bldg. on Ground leased of Dorthy B. Cole																		300	300			300					
Carr Alfred C	3354	"	Grove (2 Lots)									25				20				20			20					
Clapham Edith & Frank	" 01	2174	London									8				320				320			320					
Cook & Brokaw (Tax)	3354	1087	Fifth									13				10				10			10					
Same	"	"	Do									17				25	150			175			180					
Same	3351	"	Main		132							1				125	300			425			430					
Same	3354	"	Third		62							25				50	200			250			250					
												30	33			5233	6850		900	12983								

Assessment of Real Property in Marysville ~~Township,~~ Union County, Ohio, for the Year 1900.

In Whose Name Assessed.	No. of Entry.	Original Quantity.	Original Proprietor.	Unincorporated Towns.	Feet Front.	No. of Acres of Land Classified. Arable and Plow Land. Acres.	H.	Meadow and Pasture Land. Acres.	H.	Uncul'vat'd and Wood Land. Acres.	H.	Whole No. of Acres. Acres.	H.	Value per Acre excluding Buildings. Dolls.	Cts.	Total Value of Lands, excluding Buildings. Dollars.	Value of all Buildings. Houses. Dollars.	Mills. Dollars.	Other Buildings. Dollars.	Total Value of Lands and Buildings. Dollars.	Amount Added or Deducted by Co. Board of Equalization. Added Dollars.	Deducted Dollars.	Total Value as Equalized by Co. Board. Dollars.	Amount Added or Deducted by State Board of Equalization. Added Dollars.	Deducted Dollars.	Total Value as Equalized by State Board. Dollars.	Page.	REMARKS.
Dollear Elizabeth	3351	1087	Ninth		517							10	50			500	400			900			900					
Dellinger Emma E.	"	"	Chestnut		46 60								87½			30				30			30					
Dellinger Agatha	"	"			101 59								69			125	300			425			430					
Demorest L. O.B. & S.M.	3354	"	Fifth		66								25			330	900			1230			1230					
Demorest L. O.B.	"	"	Bothins Lot 5 6th St.	75 X 172									30			100				100			100					
Donley John O.B.	3351	"	Fourth		66								25			50	175			225			230					
Dea M. H.	3354	"	Bothins Lot 16 Buckeye St.	80 X 133									25			25				25			30					
Same	"	"	" " 17 " "	82 X 30									25			25				25			30					
~~Dicht Sarah A.~~	~~3351~~	"	~~Kenton~~										~~25~~															
Denman Clara E.	3351-4	2174	Seventh		50								20			150	800			950			950					
~~Davis David~~	~~3354~~	~~1087~~	~~Do.~~		~~87~~								~~30~~															
Decker Lucretia M	3351	1087	Do		78								29			390	400			790			790					R. Linda A. Stewart
Eaton M. & M.	3354	1087	Fifth		79								50			395				395			410					
Same	"	"	Bothins Lot 6 - 6th St.	10 X 76									01			10				10			10					
Evans Robert	3351	"	Kenton									1	28			150				150			150					J. & M. J. Bowersmith
Evans Charles L.	"	"	Do.										23			100	400			500			500					
Emery Sarah E.	3351-4	2174	London		49 94								50			175				175			180					
Ell Magdalena	3351	1087			66								25			100	150			250			300					
Same	3351	"	Cherry		10								07			10				10			10					
Eaton Marinda J. & M. S.	3354	"	Fifth		63 50							1	20			317	300			617			620					
Evans Miley James	"	"	Seventh										22			50	100			150			150					
Freeman N. & A. E.	3354	1087	Pt. Lots 17 & 18 Maple St.		66								25			100	150			250			250					
Fox Geo. A.	3351	"	Chestnut										16			425				425			430					
Same	"	"	Do.										17			400	150			550			550					
Fox Geo. A. & E.	"	"	Do.										5			800	1000		200	1500		200	1300					
Fox Geo. E.	"	"											11	47		550				550			550					
Fay Mary A.	3354	"	Maple										22	94		968				968			970					
Fay D. C.	"	"	Fifth		66									25		132	300			432			430					
Fry Mary E.	3351	"	Do.		52									20		208	350			558			560					
Flemming Elizabeth	3354	"	Third Sterritt Lot 19		62									25		60	100			160			160					
Ferris Louisa	3351	"	Fifth & Fourth											46		220	300			520			520					
Same	"	"	Fourth	5 X 167										02		[illegible]				[illegible]								
Ford Frank F.	3354	"	Seventh		60									21		180	320			500			510					
Ferrel Gilbert E.	"	"	Maple & Seventh	55 X 132										17		110	400			510			510					
Fleck Charles H.	"	"	Milford & Maple										1	24		93	200			293			290					
Same	"	"	Do											76		57				57			60					
Gibson Seth H.	3351	1087	Fourth											13		50	150			200			200					Jennie Gibson
Goff William	3354	"	Fifth											25		330	800			1130			1130					
Same	"	"	Fourth											25		100				100			100					
												93	85			7315	8145		200	15660								

Assessment of Real Property in Marysville ~~Township~~, Union County, Ohio, for the Year 1900.

In Whose Name Assessed.	No. of Entry.	Original Quantity.	Original Proprietor.	Unincorporated Towns.	Feet Front.	No. of Acres of Land Classified. Arable and Plow Land. Acres.	H.	Meadow and Pasture Land. Acres.	H.	Uncul'vat'd and Wood Land. Acres.	H.	Whole No. of Acres.	Value per Acre excluding Buildings. Dolls.	Cts.	Total Value of Lands, excluding Buildings.	Value of all Buildings. Houses.	Mills.	Other Buildings.	Total Value of Lands and Buildings.	Amount Added or Deducted by Co. Board of Equalization. Added	Deducted	Total Value as Equalized by Co. Board. Dollars.	Amount Added or Deducted by State Board of Equalization. Added	Deducted	Total Value as Equalized by State Board.	Page.	REMARKS.
			DESCRIPTION OF PROPERTY.									Acres.	H.														
Gibson F. M. (Tax)	3351	1087	Cherry										65		200	150			350			350					
Gibson George	"	"	"									2	75		200				200			200					
Gibson Eri	"	"	Cherry		57 35								25		114	225			339			340					
Glenn John	3354	"	Sixth		66								20		132	125			257			260					
Gibson Angeline	3351	"	Delaware		122								33		244	400			644			640					
Gosnell Jasper N.	3354	"	Fifth		50								19		250	400			650			650					
Gordwin Albert H.	"	"	Bothin Lot 1 & 5th St.	80 X 169									31		365	350			715			720					Fannie B. Armstrong
Granman William	3351	"	Fourth										38		50	200			250			250					
Granman Wm. J.	"	"	Do.		60								25		60	175			235			240					
Galloway Emma J.	3354	"	Seventh & Ash		65								25		200	700			900			900					
Gibson Court	"	"	Locust		66								19		100	175			275			280					
Gaines Geo. H.	3351	"	Maple		90								33		50	100			150			150					
Greenbaum Katie	3351-4	2174	London		50								25		150	100			250			250					
Gibson Jennie	3351	1087	Fifth	60 X 164									23		200	150			350			350					
Hawley M. L. & M. A. Robinson	3351	1087	Columbus									30			900				900			900					
Hawley C. A. & S. S.	"	"	Do.									11			330	200		150	680			680					
Huber Henry	3354	1087	London		63 75								41		110	150			260			260					
Hoopes Rachel M.	3351	"	Fifth		141 31							2	75		250	350			600			600					
Harvey L. B.	"	"	Do.										26		150	350			500			500					
Harvey Emily F.	3354	"										1			100	250			350			350					
Same	"	"	Sixth - 2 Lots	128 X 173									50		50				50			50					
Hoopes Lucy E.	3351	"	Fourth										38		150	750		100	1000	150		1150					
Hudson Sam A.	"	"	Seventh & Ash										20		190	400			590			590					
Hazlett Sallie M.	"	"	Fifth									1			540	250			790			790					
Same	"	"	Do.									8	75	25	219				219			220					
Same	"	"	Do.									19	80	25	495				495			500					
Same	"	"	Bothin Lot 7 Sixth St.	10 X 165									01		15				15			20					
Same	"	"	Fifth		85								67		425	500			925			930					
Huber John L. Jr.	3351	"			76 50								43		115	125			240			240					
Harrington David H.	3354	"	~~Fifth~~ Fourth										45		100				100			100					
Hudson Frank	"	"	Maple & Seventh	60 X 132									20		120	200			320	100		420					
Houston Alice M.	3351	"	Main									4	25		212				212			210					
Same	"	"	Do									4	73		236				236			240					
Same	"	"	Do.									4	60		230				230			230					
Hoops Wm. T.	3354	"	Bothin Lot 3 Sixth St.	66 X 165									25		130	150			280			280					
Henderson Robt. M.	"	"	" " 8 " "	66 X 165									20		50				50			50					
Hamilton Chas S.	3351-4	"	Seventh		38 50								13		115	400			515			520					
Hazen Lucy D.	3354	"	Locust	51 X 132									15		100	400			500			500					
Harris Geo M.	" 71	2174	P1-O L. 5-43-44		50								26		132				132			130					
Hamilton Frank N.	3354	1087	Fifth		277 20							4	50		1100	150			1250		100	1150					Deduct from lot
Same	"	"	Seventh										20		10				10			10					
												109	64		8889	7875		250	17014								

Assessment of Real Property in Marysville ~~Township,~~

In Whose Name Assessed.	No. of Entry.	Original Quantity.	Original Proprietor.	Unincorporated Towns.	Feet Front.	No. of Acres of Land Classified. Arable and Plow Land. Acres.	H.	Meadow and Pasture Land. Acres.	H.	Uncul'vat'd and Wood Land. Acres.	H.	Whole No. of Acres.	H.	Value per Acre excluding Buildings. Dolls.	Cts.	Total Value of Lands, excluding Buildings. Dollars.	Value of all Buildings. Houses. Dollars.	Mills. Dollars.	Other Buildings. Dollars.	Total Value of Lands and Buildings. Dollars.	Amount Added or Deducted by Co. Board of Equalization. Added Dollars.	Deducted Dollars.	Total Value as Equalized by Co. Board. Dollars.	Amount Added or Deducted by State Board of Equalization. Added Dollars.	Deducted Dollars.	Total Value as Equalized by State Board. Dollars.	Page.	REMARKS.
Johnson Marcella	3351-4	2174	Seventh		65								25			195	350			545			550					
James Solomon	3351	"	Maple		528							2				40				40			40					
Same	"	"	Kenton		66								50			100	100			200			200					J. W. Jones
Jones Dorothy	"	"	Third		37 50								12			100	250			350			350					
Jenkins Andrew	"	"	Cherry		66								25			100	150			250			250					
Johnson Alexander A.	"	"										2				200	250			450			450					
Jones Wm W.	3354	"	Maple		60								20			75				75	100		180					
Jones Cyrus G & Anna G.	"	"	Seventh		45								13			100	350			450			450					
Kline Emma	3351	1087	Kenton		66 48								35			140	350			490			490					
Kellogg Emeline	"	"	Pine		80								75			100				100			100					
Kezartee Wm H.	"	"	Cherry									2				200	250			450			450					
Kollefrath Anna B.	3354	"	London		107 50							1				150	350			500		50	450					
Kennedy Alta E.	"	"	Fourth		57								22			170	300			470			470					
Keyes Andrews	3351-4	2174	Maple		289							1	01			50				50			50					
Kirby Phebe	3354	1087	Seventh & Ash		65								25			195	300			495			500					
Kennedy Ariel	3351-4	2174	London		366							2	75			200				200			200					
Kantel Leonard	3351	1087	Chestnut		82 50								28			100	300			400			400					
Knepper Sarah E.	3354	"		76X160									24			125	150			275			250					
Kightlinger Nancy F.	3351-4	2174	Maple		50								22			80				80			80					
Kennedy J. Charles	3354	1087	Botkin Lot 2-5th St	66X169									36			365	1000		100	1465		100	1370					from Lower
King Warner A.	3351	"	London		350							1	50			250	100			350			1950					
Kinkeade Clara A.	3351	"	Seventh		50								20			200	400			600			600					
Kightlinger Mary L.	3351-4	2174	Maple		66								25			95	300			395			400					
Kinnikin Flossie T.	3354	1087	Fifth		88 50								27			180	250			430			430					
Same	"	"	Triangular Lot-Main 4th St										26			10				10			10					
Lawrence Josephine	3354	1087	Maple		100								16			100	300			400			400					
Lawrence M. E.	"	"	Fifth		72								67			512	150			662	190	190	660					1/4 E Extinguished 90 on list
Liggett Celinda	"	"	Fourth		48								13			100	125			225			230					
Liggett Rebecca	"	"	Do.		103								63			250	225			475			480					
Langbaker Daniel	3351	"	Third		135 50							1	15			200				200			200					
Liggett Newt. E & Anna	"	"	Fifth		110								46			440				440			440					
Liggett Anna	"	"	Cherry										22			175				175			180					
Lenhard Mary Jane	"	"	Kenton										50			150	400			550			550					
Laughrey L. L & Jane B.	"	"	Main										31			150	550			700			700					Frances J. Church
Liggett-Chas & Mary	"	"	Fourth	60X296									35			75	200			275			280					
												2187				5672	7450		100	13222								

Assessment of Real Property in Marysville ~~Township,~~ Union County, Ohio, for the Year 1900.

In Whose Name Assessed.	DESCRIPTION OF PROPERTY. No. of Entry.	Original Quantity.	Original Proprietor.	Unincorporated Towns.	Feet Front.	No. of Acres of Land Classified. Arable and Plow Land. Acres.	H.	Meadow and Pasture Land. Acres.	H.	Uncul'vat'd and Wood Land. Acres.	H.	Whole No. of Acres.		Value per Acre excluding Buildings. Dolls.	Cts.	Total Value of Lands, excluding Buildings. Dollars.	Value of all Buildings. Houses. Dollars.	Mills. Dollars.	Other Buildings. Dollars.	Total Value of Lands and Buildings. Dollars.	Amount Added or Deducted by Co. Board of Equalization. Added Dollars.	Deducted Dollars.	Total Value as Equalized by Co. Board. Dollars.	Amount Added or Deducted by State Board of Equalization. Added Dollars.	Deducted Dollars.	Total Value as Equalized by State Board. Dollars.	Page.	REMARKS.
												Acres.	H.										Incr. Value					
Mrs Kitrick D. F. & Rachel E.	3351	1087	Cherry									5	75			345				345			350					
Mrs Cloud Nora E.	3354	"	Maple									8				320				320			320					
Same	3351	"											50			60				60			60					
Same	"	"	Main	94 x 198									50			864	550		1936	2500			2500					
Mrs Cloud S. N.	"	"	Do.									1	72			200				200			200					
Mrs Aden Cassie E.	"	"	Alley		82	54							44			90	250			340			340					
Mrs Vay Harrison	"	"	3rd. Includes pt. Lot 232		66								25			130	150			280			280					N.A Mrs Faddem
Miller Mary A.	3354	1087	Grove									5				200				200			200					
Moore Luella	3351-4	2174	Fourth		36								12			144	200			344			340					
Moore David & Belinda	3351	"	Main		200							2	12			225	450			675			680					
Mills Eliza	3354	"	Fifth		66								20			125	250			375			380					
Malin Carity	3351-4	2174	Fourth		97								37			290	300			590			590					
Same	3351	1087	Do.		50								20			150	200			350			350					
Same	3351-4	2174	Third		50								20			175	250			425			430					
Same	"	"	Do.		88								35			100	300			400			400					
Marsh Samuel	3354	1087	Cedar									1	87			200				200			200					Lucy E. Hooper
Same	3351	"	Fourth		135								50			400	450		100	950			950					
Same	3354	"											82			100				100			100					Lucy E. Hooper
Mowry A. S	"	"	Sixth		315							6	13			400				400			400					
Mowry Adele V.	3351-4	2174	Maple		112								50			150				150			150					
March Elizabeth E.	3354	1087	Fifth		132								56			264	400			664			660					
Morey Celinda	3351	1087	Delaware		82								25			200	500			700			700					
Mitchell Isabella	3354	"	Cherry		330							4	77			270				270			270					
Marks A. & E. Peacock	"	"	Milford		66	50							45			125	200			325			330					all to Eli. Peacock
Marysville Light & Water Co.	3351	"	Main									2	50			200			49800	50 000	21800	28200						
Mathers John	"	"	London		57	75							34			100	150			250			250					
Mills Elsie E.	3354	"	Fifth		83	13							34			50	150			200			200					
Melching Geo. Wm	3351-4	2174	Sycamore		106								40			100				100			100					
Mills Sarah Ellen	3351-4	"	Milford										22			100	225			325			330					
Mills Charles F.	3351-4	"	Do.										39			125	325			450			450					
Merritt Maria	3351	1087	Sycamore		66								16			100				100			100					
Morse Joseph	"	"			16	50							05			35				35			40					
Mowry Elizabeth	"	"	Cherry									4	33			260	400			660			660					
Same	"	"	Do.									2	95			175				175			180					
Mullen Mary N.	3354	"	Maple		50								19			75	350			425			430					
Otte Walter W	3354	1087	Fourth		120								75			225	400			625			630					
Otte Edith K.	"	"	Seventh		65								37			200				200			200					
Offpihle Henry	3351	"	Delaware		66								20			132	300			432			430					
Neal Margaret	3351	1087	Main										25			100	300			400			400					
Newlon Marietta	"	"	Do										60			120	500			620			620					
near Joseph + Druscie	"	"	Union										25			100	500			600			600					
Newlon Mary M.	3354	1087	Fifth									6	55			875	400			1275			1280					
Nicely Maggie	"	"	Corner of N. Burbeys N.										31			100	150			250			250					
Nicol Anna Sophia	" 51	2174	London										70															
												64	01			8424	8050		5183	6883	10							

Assessment of Real Property in Marysville ~~Township~~,

In Whose Name Assessed.	DESCRIPTION OF PROPERTY. No. of Entry.	Original Quantity.	Original Proprietor.	Unincorporated Towns.	Feet Front.	No. of Acres of Land Classified. Arable and Plow Land. Acres.	H.	Meadow and Pasture Land. Acres.	H.	Uncul'vat'd and Wood Land. Acres.	H.	Whole No. of Acres. Acres.	H.	Value per Acre excluding Buildings. Dolls.	Cts.	Total Value of Lands, excluding Buildings. Dollars.	Value of all Buildings. Houses. Dollars.	Mills. Dollars.	Other Buildings. Dollars.	Total Value of Lands and Buildings. Dollars.	Amount Added or Deducted by Co. Board of Equalization. Added Dollars.	Deducted Dollars.	Total Value as Equalized by Co. Board. Dollars.	Amount Added or Deducted by State Board of Equalization. Added Dollars.	Deducted Dollars.	Total Value as Equalized by State Board. Dollars.	Page.	REMARKS.
Perfect C. D. & Sons	3351	1087	Flow Mill Main		225 50								62			200		3800		4000	900		4900					*200 on lot 700 on mill
Perfect Burton C	3354	"	Third Sterritt Lot 16		65								20			130	400		100	630			630					
Porter John L	"	"	Third		135								50			400	450			850			850					
Same	"	"	Do.		70								25			140	300			440			440					
Same	3351-4	2174	Do.		70								25			140	200			340			340					
Same	"	"	Maple		104								46			150				150			150					
Porter Edward W.	3354	1087	Locust Pt. Bothin Lot 10	6X132									03			10				10			10					
Same	"	"	Bothin Lot 11 Locust	73X132									23			100	250			350			350					
Same	"	"	" " " "	22X132									07			125	250			375			370					
* Partridge Maria	"	"	Eight										35			365				365			370					
Same	"	"	Collins										078			100				100			100					
Same	3351-4	2174	Seventh	248X165									35			~~744~~	1500			~~2244~~			2240					
Price Rubanna	3351	1087	Do.		45								20			180	300			480			480					
Price E. L.	3354	"	Milford										88			60				60			60					
Same	"	"	Milford & Maple										61			100	425			525			530					
Perfect Annie W.	3354	"	Cherry		66								25			100	250			350			350					B.M. Rutan
* Partridge Maria	"	"	Seventh										779			438				438			440					
Rogers Allie C. (tax)	3351	1087											90			125	800			925			930					
Robinson & Curry Co.	3351	1087	Chestnute		145								1			150				150			150					
Robb Wm. H.	3354	"	Fourth		52								25			100	100			200			200					
Robinson J. W.	"	"	Maple		160								1 25			125				125		60	70					
Robinson Eben C.	"	"	~~Collins~~ Eighth										2 57			100				100			100					
Same	"	"	Eighth										56			25				25			30					
Robinson Rebecca J.	"	"	Cedar		165								75			500	600			1100			1100					
Reynolds Elisha L.	"	"	Fifth		66								25			264	200			464			460					
Rogers Allie C.	3351	"	Columbus & Linton										260			300				300			300					
Reagle Jacob L.	"	"	Seventh		50								17			200	400			600			600					
Roff Sarah & Joe	3354	"	Fifth		49 78								18			10				10			10					
Same	"	"											04			5				5			10					
Same	3351-4	2174	Pt. O.L. 5-43-44										03			5				5			10					
Randall Laura	3351	1087	Main		84 48								1 25			150	225			375			380					
Same	3354	"	Bothin Lot 15 Locust	80X133									25			40				40			40					
Robinson A. B.	"	"	Fourth										21			175	150			325			200					
Same	3351	"	Do.		50								70			75				75			80					
Same	3351-4	2174	Maple		66								25			100				100			160					
Rumble Venetia	3354	1087	Fifth		66								25			330	250			580			580					
Rodebaugh H. A.	3351	"	Main										5 40			270			100	370			370					
Rathbun Mary C.	"	"	Do.	66X180									27			60	250			310			310					
Randall Margaret	3354	"	Maple	55X132									17			100	500			600	50		650					add on Cox
Randall Edward	"	"	Do.	55X132									17			75				75			80					
Robinson Roberta	3351-4	2174	Ash Pt. O.L. 5-43-44	55X242									30			250	500			750			750					
Same	"	"	No Front " " "										02			5				5			10					
Reed Libbie	3354	1087	Fifth										20			250	200			450			450					
Robinson Lula D.	"	"	Do		50								20			250	350			600			600					
Rutan Ben M & D W.	3351	"	4th & Waldo	80X120									16			150	300			450			450					
Robinson David M.	"	"	Fourth	53X167									20			65				65								
												34	16			7606	9150	3800	200	20756								

Assessment of Real Property in Marysville ~~Township~~, Union County, Ohio, for the Year 1900.

In Whose Name Assessed.	DESCRIPTION OF PROPERTY. No. of Entry.	Original Quantity.	Original Proprietor.	Unincorporated Towns.	Feet Front.	No. of Acres of Land Classified. Arable and Plow Land. Acres.	H.	Meadow and Pasture Land. Acres.	H.	Uncul'vat'd and Wood Land. Acres.	H.	Whole No. of Acres. Acres.	H.	Value per Acre excluding Buildings. Dolls.	Cts.	Total Value of Lands, excluding Buildings. Dollars.	Value of all Buildings. Houses. Dollars.	Mills. Dollars.	Other Buildings. Dollars.	Total Value of Lands and Buildings. Dollars.	Amount Added or Deducted by Co. Board of Equalization. Added Dollars.	Deducted Dollars.	Total Value as Equalized by Co. Board. Dollars.	Amount Added or Deducted by State Board of Equalization. Added Dollars.	Deducted Dollars.	Total Value as Equalized by State Board. Dollars.	Page.	REMARKS.
Shearer Willie O.	3351-4	2174	Milford									5	50			275				275			280					
Smith Jas. H.	3354	1087	Fifth		66								25			132	200			332			330					
Smith Mary L.	3354	"	London		231								75			40				40			40					
Stamats Edna & Frank	3351-4	2174	Do.										30			100	100			200			200					
Stumps Sarah Louise	"	"										1	70			250	125			375			370					
~~Sager F. J.~~	~~3354~~	~~1087~~	~~Milford & Maple~~										~~70~~															
Shafer Geo. & Sarah Barn	3351	1087	Fourth		66								25			60	175			235			240					
Schlegel Christian	3351	"	Chestnut		66								25			100	250			350			350					
Schlegel Lissetta	"	"	Fourth									2	25			112				112			110					
Same	3351	"											33			10				10			10					
Same	3351-4	2174	Maple		240								83			50			200	250			250					
Stevens Benjamin	3351	1087	Fourth		60								40			75				75			80					
Scheiderer Geo. Jr.	3351-4	2174	London									12	20			500				500			500					
Slattery Margaret	3351	1087	Fourth		66								40			60	150			210			210					
Staley Mary	3354	1087	Grove										5			200				200			200					
Same	"	"											65			65				65			70					
Staley Isaac	"	"	Grove										25			25	200			225			230					John Horney
Staley Arthur & Albine	"	"	Do.		56								25			25				25			30					
Starnsberry Rebecca J.	"	"	Fifth		66								23			100	125			225			230					
Southard John D. & Wife	"	"	Do.		266	64						4	33			1380	1500			2830	100		2930					
Southard John D.	"	"	No Front									2	30			105				105			110					
Same	"	"	Seventh										60			50				50			50					
Sharp Upton	"	"	Fourth		60								38			75	200			275			280					
Schmidt Mary L.	3351-4	2174	Milford										39			200	350			550			550					
Scott Charlotte	3354	1087	Both in Lot 9 South		72x132								23			110	125			235			240					
~~Scott Frank E.~~	"	"	~~Main~~										~~20~~															
Scott Harriett G.	"	"											5			300				300			300					
Scott O. M.	"	"	Grove										5			300				300			300					
Saygrover Louis	3351	"	Fourth										35			100	300			400			400					
Sawyer Sarah E.	3354	"	Collins										5			250				250			250					
Same	"	"	Grove										4	55		250				250			250					
~~Savage Eva M.~~	~~3354~~	"	~~Fifth~~										~~6~~	~~55~~														
Smith George	3351	"	Third										16			150	250			400			400					
Standard Oil Co. The	"	"										1	25			125			100	225			230					
Sealey Jacob	"	"	Third		42								25			150	250		100	500			500					
Savage Eva M.	3354	"	Fifth		97								25			75	200			275			280					
												61	83			5749	4500		400	10649								

Assessment of Real Property in Marysville ~~Township~~,

Union County, Ohio, for the Year 1900.

In Whose Name Assessed.	DESCRIPTION OF PROPERTY. No. of Entry.	Original Quantity.	Original Proprietor.	Unincorporated Towns.	Feet Front.	No. of Acres of Land Classified. Arable and Plow Land. Acres.	H.	Meadow and Pasture Land. Acres.	H.	Uncul'vat'd and Wood Land. Acres.	H.	Whole No. of Acres. Acres.	H.	Value per Acre excluding Buildings. Dolls.	Cts.	Total Value of Lands, excluding Buildings. Dollars.	Value of all Buildings. Houses. Dollars.	Mills. Dollars.	Other Buildings. Dollars.	Total Value of Lands and Buildings. Dollars.	Amount Added or Deducted by Co. Board of Equalization. Added Dollars.	Deducted Dollars.	Total Value as Equalized by Co. Board. Dollars.	Amount Added or Deducted by State Board of Equalization. Added Dollars.	Deducted Dollars.	Total Value as Equalized by State Board. Dollars.	Page.	REMARKS.
State of Ohio																												
John Rausch	3351	1087	Cherry									~~25~~		~~70~~		~~70~~				~~70~~		Drop						can't find this.
W. P. Thompson	3351	"			56							35		10		10				10			10 ✓					
A. B. Robinson	3354	"	No Front	60X181								25		35		35				35			40 ✓					please locate
Same	3354	"										59		50		50				50			50 ✓					Do.
Jeannette James	3351	"	Kenton									2		150		150				150			150 ✓					
E. Gertrude Boring	3354	"	Seventh		48							17		100		100	350			450			450 ✓					
Levi L. Longbrake	3354	"	No Front									50		25		25				25			30 ✓					
Same	3354	"	Cedar									35		25		25				25			30 ✓					
Coleman John	Ice House on T. & O. C. R.R. Lands.																		150	150			150 ✓					
Hoster Brewing Co.	Ice House on T. & O. C. R.R. Lands.																		125	125			130 ✓					
D. S. Price	Building on Leased Lot (Laundry)																											
Taylor F. M.	3354	1087	Maple									7	81	390		390	200		150	740			740 ✓					
Taylor Alice M.	"	"	No Front									2	40	125		125				125			130 ✓					
Terrence A. W. & Jane	"	"	Fifth										25	296		296	350			646			650 ✓					
Turner V. and D.	3351	"	Delaware & Kenton									2	75	200		200	400		100	700			700 ✓					
Turner E. B.	"	"	Fifth		55								20	50		50	200			250			250 ✓					
Same	"	"	Fourth		78 05								33	220		220	375			595	×		560 ✓	Mch Gen.				
Thompson Ellen P.	"	"	Third		71							1	77	200		200	450			650			650 ✓					
Tilton James W.	"	"	Main		80								33	80		80				80			80 ✓					
Same	"	"	Kenton									6	50	487		487				487		65	420 ✓					
Same	3354	"	No Front										18	10		10				10			10 ✓					
Same	"	"	Pt. Bottom Lot 4-5-6 etc.	85X169									33	40		40				40			40 ✓					
Taylor John R.	3351	"	Third		55 58								18	165		165				165			170 ✓					
Same	"	"	Alley		128 50								57	110		110	200			310			310 ✓					
Toledo Ohio Central R.R. Co.	"	"	Main										65	50		50				50			50 ✓					
Thompson Fielding A.	"	"	Do.										28	125		125			100	225			230 ✓					
Titsworth Mary M.	3354	"	Fourth		56 50								37	168		168	200			368			370 ✓					
Teets Oscar R.	3354	"	Sixth		66								25	130		130	250			380			380 ✓					
Turner Aquilla	"	"	Fifth		115								50	50		50	125			175			180 ✓					
Thompson Josephine M.	"	"	Do.									63	50	2540		2540				2540			2540 ✓					
Titsworth Mary M.	"	"	Fourth		3								02	10		10				10			10 ✓					
Turner E. B.	3351	"	Do		32								12	125		125				125			130 ✓					
Vosburg Howard	3351	"	Seventh		55								20	220		220	400			620			620 ✓					
Vosburg Minta J.	3351-4	2174	Fourth		36								12	144		144	200			344			340 ✓					
Vaughn Henry M.	3354	1087	Fifth		66								25	133		133	200			333			330 ✓					
												94	32	6473		6473	3900		625	10998								

Assessment of Real Property in Marysville ~~Township~~,

Union County, Ohio, for the Year 1900.

In Whose Name Assessed.	DESCRIPTION OF PROPERTY. No. of Entry.	Original Quantity.	Original Proprietor.	Unincorporated Towns.	Feet Front.	No. of Acres of Land Classified. Arable and Plow Land. Acres.	H.	Meadow and Pasture Land. Acres.	H.	Uncul'vat'd and Wood Land. Acres.	H.	Whole No. of Acres. Acres.	H.	Value per Acre excluding Buildings. Dolls.	Cts.	Total Value of Lands, excluding Buildings. Dollars.	Value of all Buildings. Houses. Dollars.	Mills. Dollars.	Other Buildings. Dollars.	Total Value of Lands and Buildings. Dollars.	Amount Added or Deducted by Co. Board of Equalization. Added Dollars.	Deducted Dollars.	Total Value as Equalized by Co. Board. Dollars.	Amount Added or Deducted by State Board of Equalization. Added Dollars.	Deducted Dollars.	Total Value as Equalized by State Board. Dollars.	Page.	REMARKS.
Wagner Conrad	3351	1087	Ninth		16 52								22			35				35			40					
Wilkey Anna B.	3354	"	Fifth		100								38			500	450			950			950					
Weller Thomas	3354	"	Milford									11				440	300			740			740					
Same	"	"	Do.									8				320				320			320					
Wilber Annette	"	"	Fifth		66								33			330	400			730			730					
Same	"	"	Grove									5	50			275				275			280					
Wharton Wm C.	"	"	Fourth		50								25			100	100			200			200					W. Guy Jones Tax
Woodburn S. B.	3351	"	Cherry									7	75			465				465			470					
Woodburn R L.	"	"	Fifth		52								20			208	350			558			560					
Same	3354	"	Millcreek									2	97			90				90			90					
Same	3354	"	Cherry									1	43			250	300			550		300	250					1/50 Let 1/50 Bldg
Same	3354	"	Fourth		51								38			150	150			300			300					
Same	3351	"	Chestnut		269							5	96			300	200			500		100	400					R&C Co - bldg.
Whitney Alonzo J.	3354	"	Fifth		162								59			75				75			80					
Same	"	"	Fifth									4				400				400			400					
Same	"	"	Fifth		108								41			75				75			80					
White Loulla A.	3351-4	2174	Fifth		72								26			792	1500		108	2400			2400					
Whelpley J. B.	3354	"	Fifth		107 25								39			20				20			20					
Warner Maria	"	"	Fifth		40								17			107	300			407			410					
Welch Peter B.	"	"	Main										28			120	350			470		100	370					
Weidman Hattie A.	3351-4	2174	Seventh		38 50								13			120	400			520			520					Mary A. Bainer
Weber Catharine	3354	1087	Do.		45								13			100	300			400			400					
Widner Abraham T.	3351	"	Delaware		66								20			132	200			332			330					
Wilkes Chas H (tax)	"	"	Linton										25			125	700			825			830					
Same	3354	"	Seventh		87								30			260	500			760			760					D.W.+ Ada Stock
Wilber Geo M.	"	"	Do									33	60			840	200		100	1140			1140					1 Tax Bapp-sh Take Stay off-sh be in D.D.
Wabrone Dehner	3351	"	Maple										50			100	400			500			500					
Zwerner J. Adam	3351	1087	Seventh										8	50		637				637			640					
													94	07		7366	7100		208	14674								
Total Corp. Lands.												A.	658	22		69457	71495	3800	54719	199471								
C. C. C. & St. L. R. R. Co.																												
Toledo & Ohio Central R. R. Co.																												

In Whose Name Assessed.	No. of Entry.	Original Quantity.	Original Proprietor.	Unincorporated Towns.	Feet Front.	No. of Acres of Land Classified. Arable and Plow Land. Acres.	H.	Meadow and Pasture Land. Acres.	H.	Uncul'vat'd and Wood Land. Acres.	H.	Value of All Buildings. Houses. Dollars.	Mills. Dollars.	Other Buildings. Dollars.	Total Value of Lots and Buildings. Dollars.	Amount Added or Deducted by Co. Board of Equalization. Added Dollars.	Deducted Dollars.	Total Value as Equalized by Co. Board. Dollars.	Amount Added or Deducted by State Board of Equalization. Added Dollars.	Deducted Dollars.	Total Value as Equalized by State Board. Dollars.	Remarks.
Union Co. Infirmary					200	Acres.		$8000				10000		500	18500			18500				
Union Co. Childrens Home.					95	Acres.		$4750				1200		300	6250			6250				
Court House.				334 ft. Front. x		5th 238.		$14440.				118000			132440			132440				
Jail.			On Court House Lot.									8000			8000			8000				
School Property.																						
Dist. No. 1	West					Lot.		$3000				8000			11000			11000				
" No. 1.	East.					"		2000				18000			20000			20000				
" " 2								50				200			250			250				
" " 3								50				200			250			250				
" " 4								50				250			300			300				
" " 5								50				200			250			250				
" " 6								50				250			300			300				
" " 7								50				100			150			150				
" " 8								50				150			200			200				
" " 9								50				300			350			350				
" " 10								50				250			300			300				
" " 11								50				200			250			250				
" " 12.								50				200			250			250				
German School House on Church Lot.												1000			1000			1000				
City Hall. Marysville			On In Lot 76	Main St.	88 75	6th St. 69 ft. Back																
						Lot.		$17 75				16000			17775			17775				
Oakdale Cemetary.								20 00				5000			7000			7000				
Amrine "								1 00							100			100				
Catholic "								1 62							162			160				
Presbyterian Church						Lot.		$50 00				5000			10000			10000				
Methodist E. "								30 00				25000			28000			28000				
Congregational "								30 00				6000			9000			9000				
Lutheran (German) "								10 00				11000			12000			12000				
Methodist E. (Col.) "								5 00				2500			3000			3000				
" " (Amrine) "								1 50				1850			2000			2000				
United Breth. "								50				450			500			500				
Catholic Church.								3 00				400			700			700				
								49777				239700		800	290277							

Assessment of Lots in the Town of Marysville

Union County, Ohio, for the Year 1900.

IN WHOSE NAME ASSESSED.	DESCRIPTION OF PROPERTY. No. of In-Lot.	No. of Out-Lot.	What Part.	Street.	Feet.	Street.	Feet.	Value of Lots. Dollars.	VALUE OF ALL BUILDINGS. Houses. Dollars.	Mills. Dollars.	Other Buildings. Dollars.	Total Value of Lots and Buildings. Dollars.	Amount Added or Deducted by Co. Board of Equalization. Added Dollars.	Deducted Dollars.	Total Value as Equalized by Co. Board. Dollars.	Amount Added or Deducted by State Board of Equalization. Added Dollars.	Deducted Dollars.	Total Value as Equalized by State Board. Dollars.	REMARKS.
Armstrong Joel	27		Mid	Main	19 50		132	70	100			800	80		880				
Anderson Martha A	156-157		E½	Fifth	66	Alley	165	52	200			728			730				
Anderson Melinda	335		all	Eighth	65	Ash	127 50	19	500			695			700				
Alexander Clarissa	77		all	Fifth	82 50	court	132	80	500			1300			1300				
Adams Isaac	226		"	Sycamore	66 21		156 75	12				125			130				
Arthur Charles	308		W½	Fifth	33		166 75	13	350			482			480				
Same	309		Part		33		35		10			10			10				Street view - Hy. Ave. E. 120 corner Mrs Bell.
Arthur F. J.	39		N.	Main	20		132	140	1600			3000	100		3100				
Same	34		S.	Do.	20		132	1100	900			2000	100		2100				
Same	343		all	Eighth	65		166	19				195	250		450				Hand Bo house (3 D...
Same	272		"	Walnut	66	Ninth	132	10				100		60	40				
Same	273		"	Do.	66		132	23				25	15		40				
Same	274		"	Do.	66		132	23				25	15		40				
Same	275		"	Do	66		132	26				25	15		40				
Arthur Mary A.	16		N.	Main	56 56		132	490	300			790		100	690				
Assman John C.	38-47		N.	Fifth	18		124	1000	900			1900			1900				
Same	70		N.	Main	46 50	alley	132	1860	300			2160			2160				
Algower Chas. F.	156-157		W½	Fifth	66	Oak	165	528	150			678			680				
Andrews Edward	145		Mid.	Walnut	48 50		99	240	100			340			340				
Atkinson Harry C.		5	Pt. N½	Sixth	50		140	250	400			650			650				
Armstrong Sarah M.		5844	Pt.	Ash	44		120	132	450			582			580				Barbara Linjamuir
Agner Wm H.	375-376		"	Ninth	52		140	50	150			200			200				
Ater Wm C.	191		N½	Oak	41 25		132	124	250			374			370				Pt of A. M. Assman
Ainsworth Mercy	304		W	Fifth	57½	Vine	165	231	200			436			440				
Armstrong Geo. N.	415		all	Do.	66		158	26	350			614			610				
Agner Harry L.		31	E½	Do	42 50	alley	165	20	300			500			500				
Ayers D. W.	80-89		Pts	Court	44 50		132	36	1000			1360			1360				
Amrine Ira H. & Sadie		3	S	Sixth	50 25		135	250	150			400			400				
Amrine Will C. & Carrie C.	394		N½	Maple	35		132	100	375			475		100	370				
Same	395		S	Do	33 33		132	65				65			70				
Agner Wm H.		10	pt	Court	42 50	alley	100	175	125			300			300				
Ayers D. W.	80		pt	Do	4		132	32				82			80				
Adams Bertha F.		34-35	E½	Fifth	60		145	400	200			600			600				
Bancroft Jane		28	E.	Fifth	50	Vine	165	250	150			400			400				
Brown Sarah A.	356		all	Ninth	65	Elm	166 75	195	350			545			550				
Braun John	50-59		Pts E½	Fifth	23		111	1104	1800			2904			2900				
Same	318		N½	Walnut	37		132	25				25			30				
Bellus Leonard C.	93		E.	Main	82 50	Seventh	66	266		300		566			570				
Same	214-215		Pt.	Do	56		132	448	600			1048			1050				
Same	345		all	Eighth	65	Ash	166 75	195	300			495			500				Completed value - $200. No house on this lot
Barbaur Wm J.	222		"	Third	66		165	198	125			323			320				
Baldwin Mary	72-61		E½	Fifth	66	alley	165	264	150			414			410				
Bryant Francis	204		N.	Walnut	72 50		132	290	300			590			590				
Bellus W. & L.		31	W½	Fifth	40		165	200	200			400			400				
Braun Charles	359		all	Ninth	65		166 75	130	500			630			630				
Same	40		S.	Main	19 50		132	1615	800			2415	60		2480				
								17286	15135	300		32721							

Assessment of Lots in the Town of Marysville

Union County, Ohio, for the Year 1900.

IN WHOSE NAME ASSESSED.	DESCRIPTION OF PROPERTY. No. of In-Lot.	No. of Out-Lot.	What Part.	Street.	Feet.	Street.	Feet.	Value of Lots. Dollars.	VALUE OF ALL BUILDINGS. Houses. Dollars.	Mills. Dollars.	Other Buildings. Dollars.	Total Value of Lots and Buildings. Dollars.	Amount Added or Deducted by Co. Board of Equalization. Added Dollars.	Deducted Dollars.	Total Value as Equalized by Co. Board. Dollars.	Amount Added or Deducted by State Board of Equalization. Added Dollars.	Deducted Dollars.	Total Value as Equalized by State Board. Dollars.	REMARKS.
Burroughs Fanny M.	308		E ½	Fifth	33		165 12	132	125			257			260 ✓				
Same	309		S		31		33	50				50			50 ✓				
Buffington Bessie J.	76		N.W.	Sixth	19	alley	40	150	100			250			250 ✓				
Same		12	E.	Eighth	119	court	24	300	700			1000			1000 ✓				
Bostwick Fred J.	336		all	Do	65	ash	127 50	165	400			565			570 ✓				
Butz Solomon	32		S ½	Court	72	court	72	294	250			544			540 ✓				
Same	36-37		Pt.	Plum	40		132	240				240			240 ✓				Rec'd Butz
Beecher Walter B.	429		all	Sixth	66		158 75	150	350			500			500 ✓				
Same	428		all	Do	66		158 75	150	250			400			400 ✓				
Same & wife	115-118		E ½	Fifth	66	Oak	165	600	1000		100	1700			1700 ✓				
Burgner J. F.	188-189		E ½	Seventh	66		165	200	350			550			560 ✓				
Blue Lewis F.	165-169	39-41	all 169 Pt. 165	Fifth	63	Cottage	175	496	450			946			950 ✓				
Brodrick John M.		43	S.	Ash	75 50		203 25	135	400			535			540 ✓				
Same		6	N.W.	Fifth	66		165	660	--			660			660 ✓				
Banks Janet	440		all	Sixth	66		165	125	350			475			480 ✓				
Brian Amelia	441		"	Do.	66	Cherry	134	100	350			450			450 ✓				
Bidwell Amelia	84		S ½	Plum	41 25		132	400	350			750		250	500 ✓				from bldg. Ellen J Brum
Belt Rosa A.	305		all	Fourth	66	Vine	170	100	200			300			300 ✓				
Bank of Marysville	51-58		Pts.	Main	23		75	1955	1800			3755		100	3660 ✓				Bldg.
Blumenschine Adam		30	E ½	Fifth	49 50		181 50	250	250			500			500 ✓				Flora A. Norris
Blumenschine Adam J.	315		all	Oak	74		133	20				20			20 ✓				
Same	316		"		74		133	20	250			270			270 ✓				omit assm. see Foley - McMannis - abd to Same in 323
Same	317		"	Do	74		133	20				20			20 ✓				
Same	319		"	Do	74		133	20				20			20 ✓				
Same	320		"	Walnut	74		133	20				20			20 ✓				
Same	321		"	Oak	74		133	20				20			20 ✓				
Same	322		"	Walnut	74		133	20				20			20 ✓				
Same	323		"	Oak	74		133	20				20			20 ✓				
Same	324		"	Walnut	74		133	20				20			20 ✓				
Same	325		"	Oak	74		133	20				20			20 ✓				
Same	326		"	Walnut	74		133	20				20			20 ✓				
Same	327		"	Oak	74		133	20				20			20 ✓				
Bainer Joseph W.	33		Mid.	Main	20		132	1000	1500			2500			2500 ✓				
Barner Mary	197		N ½	Oak	41 25	Seventh	132	200	125			325			330 ✓				
Brown Joshua		38	S.W.	Fourth	102		102	200	200			400			400 ✓				W ½ G. E. Brum
Brown Sarah M.		37	all	Alley	49 50		99	50				50			50 ✓				E ½ " " Brum
Brannan Thos. M. Amelia		14	N ½	Court	55 11		132	220	700			920		100	820 ✓				from Lewis
Brannan Thos. M.		13-14 20	N ½	Do.	38		132	152	400		100	652			650 ✓				J. M. Sager
Same	640-641		Pt.	Fifth	54 66	See Same	176	100				100			100 ✓				
Barrack John R.		43	Pt.	Ash	48	Alley	137	144	200			344			340 ✓				
Bales Emma A.	452		S ½	Maple	30		144	65	375			440	35		480 ✓				
Bartholomai Margaret	146		S ½	Walnut	41 25	Fourth	132	200				200			200 ✓				
Bartholomai Tobias	146		N ½	Do	41 25	Do.	132	200	400			600			600 ✓				
Berger Edgar G.	4-9		Pt.	Main	82 50	Third	132	575	250			825			830 ✓				
Bishop Addie	414		all	Fifth	66		158 73	264	400			664			660 ✓				
Burns Philip	113-120		N. E.	Do	25		165	375	1400			1775			1780 ✓				
Same	114		W ½	Walnut	82 50	Fifth	66	660	300			960			960 ✓				
Beech Andrew	423		E.	Sixth	44		150 12	100	200			300			300 ✓				
								11397	14375		200	25972							

Assessment of Lots in the Town of Marysville

Union County, Ohio, for the Year 1900.

IN WHOSE NAME ASSESSED.	DESCRIPTION OF PROPERTY. No. of In-Lot.	No. of Out-Lot.	What Part.	Street.	Feet.	Street.	Feet.	Value of Lots. Dollars.	VALUE OF ALL BUILDINGS. Houses. Dollars.	Mills. Dollars.	Other Buildings. Dollars.	Total Value of Lots and Buildings. Dollars.	Amount Added or Deducted by Co. Board of Equalization. Added Dollars.	Deducted Dollars.	Total Value as Equalized by Co. Board. Dollars.	Amount Added or Deducted by State Board of Equalization. Added Dollars.	Deducted Dollars.	Total Value as Equalized by State Board. Dollars.	REMARKS.
Blumenschine Anna Mary	448		W.	Cherry	13	Columbus	159	25				25			30				
Same	448		E.	Columbus	136	Ry.	216 51	100	250			350			350				
Brannan Nancy D.		13-20	Mid.	Court	27		132	108	300			408			410				
Bowersmith Elizabeth	675		all	Orchard	50		146	40				40			40				
Same	676		"	Do.	50		146	40				40			40				
Same	677		"	Do.	61	alley	146	50	400			450			450				See Edwards.
Burns Philip	120		S.	Walnut	10		41	10				10			10				
Brann John	113-120		Pt. W½	Fifth	32		165	480	1300			1780		100	1680				
Bigelow Alice A.	642		all	Fourth	60	Lee Lane	160	10				10			10				
Same	643		"	Do.	60	Do	166	10				10			10				
Same	644		"	Do.	60		166	10				10			10				
Same	645		"	Do.	60		166	10				10			10				
Bisnick Melissa	223		E.	Third	46		127	90	150			240			240				
Brown Clusia T.		36	Pt.	Fourth	38		170	76	300			376			1350				
Bancroft Lizzie	362		E½	Ninth	32 50		166 75	65	300			365		50	320				Mar Heerlant
Bartholomai Anna	119		W½	Walnut	52 50		66	330	100			430		80	350				
Beck B. M.		28	Pt.	Fifth	55		198	275	350			625			630				W. Guy Jones
Same		28	"	Do	66		165	300	100			400			400				6 Ho. Wittsie
Bales Emma A.	636		all	Fourth	68		72	20				20			20				
Same	637		"	Do	68		53	10				10			10				4 Ho. E. Billens
Beaver David & Ida		5	N.	Sixth	30		150	200	200			400			400				
Bryant Augusta P.	210		pt	Eighth	50	alley	55	150	100			250			250				
Calloway Robert	241		N.	Sycamore	50 46		156 75	200	100			200			200				
Cartmell Sarah E.	27		N.	Main	22	Fourth	132	800	150			950	90		1040				
Cartmell W. L.	412		all	Fifth	66	Vine	158	264	350			614			610				
Cartmell Rosabell	200-201		Pt	Walnut	61 75		132	247	600			847			850				
Cartmell Mary A.	194-195		N½	Eighth	66	alley	113	264	150		100	514			510				
Cartmell Oliver	139		S½	Oak	41 25		132	200	350			550			550				
Same	142		all	Do	38 50		132	200	250			450			450				
Cole Dorothy B	14		"	Plum	82 50		132	150				150			150				
Same	15		"	Main	82 50		132	825	350			1175			1180				
Cole Dollie B.	23		"	Fourth	132	Pine	82 50	400	100			500			500				
Same	22		"	Main	82 50	Fourth	139	1234	300			1534			1530				
Conrad Eli	334		"	Eight	65		127 50	195	350			545			550				
Conrad Dicey L.	361		"	Ninth	65	Oak	116 75	130	350			480			480				
Conrad L. C.		19-20	Pts.	Main	119		67 50	400	350			750	50		800				
Connor Margaret	101-154-189		E½	Fifth	66	alley	247 50	660	340			1000			1000				
Cross Hattie & Phoebe	69		S.	Main	45 16	Sixth	132	1800	800			2600			2600				
Cross Rose L.	68		N.	Do	41 50		132	1660	1400			3060			3060				
Cherry Samuel A.		5+44	Pt.				57 50	172				172			170				C. Ry & L. Co.
Cherry Frank E.		20	S.W.	London	16 50	alley	205	100	125		300	525			530				W. Guy Jones
Court Edward	94		all	Main	82 50	Seventh	132	660	150		100	910	80		990				
Court Geo. W.		17+18	Pt.	Do	80 50	Do	50	400				400			400				
Chapman Martha E.		15	all	Court	82 50		132	330				330			330				
Same		16	S.	Do	42		132	168	400			568			570				
								13768	10815		500	25083							

Assessment of Lots in the Town of Marysville

Union County, Ohio, for the Year 1900.

IN WHOSE NAME ASSESSED.	DESCRIPTION OF PROPERTY. No. of In-Lot.	No. of Out-Lot.	What Part.	Street.	Feet.	Street.	Feet.	Value of Lots. Dollars.	VALUE OF ALL BUILDINGS. Houses. Dollars.	Mills. Dollars.	Other Buildings. Dollars.	Total Value of Lots and Buildings. Dollars.	Amount Added or Deducted by Co. Board of Equalization. Added Dollars.	Deducted Dollars.	Total Value as Equalized by Co. Board. Dollars.	Amount Added or Deducted by State Board of Equalization. Added Dollars.	Deducted Dollars.	Total Value as Equalized by State Board. Dollars.	REMARKS.
Chapman C. S.	295		all	Fourth	61	Maple	166	266	2300			2566	300	200	2670	✓			$200 reduction on house
Clement Lydia A.	53		Wld.	Fifth	18		83 50	720	1500			2220	100		2300	✓			
Same	50-59		"	Do.	37		111	1776	1000			2776			2780	✓			
Same		42	"	Sixth	91		415	450	350			800	150		950	✓			
Coder John	199-200		Pt.	Walnut	78		132	312	600		100	1012			1010	✓			Cash J. Coder
Courter Mary E.		30'	W.	Fifth	42		182	210	200			410			410	✓			
Cameron Jesse L.	346		all	Eighth	65	Park	166 75	195	600			795	160		960	✓			$100 addition & Repairs
Same	53		W.	Fifth	20	Court	82 50	900	1600			2500			2500	✓			
Church Catholic	196		all	Vale	82 50		132	166	250			416			420	✓			
Church M. E.	206		"	Plum	82 50	Seventh	132	350	600		871	950			950	✓			
Church Congregational	65		Pt.	Court	60		66	480	600			1080			1080	✓			
Church Presbyterian	217		all	Main	82 50	Eighth	132	260	700			960			960	✓			
Cuddihy Susan	150		"	Oak	82 50		132	330	200			530		80	450	✓			
Curry W. L.	285		"	Fifth	66	Cottage	166 50	528	800			1328			1330	✓			
Cooper Joseph		28	S. E.	Sixth	57 75	Vine	165	172	100			272			270	✓			
Carrill Druzilla	214		N.	Main	73	Seventh	132	584	400			984			980	✓			
Coleman J. L.	154-159		W½	Fifth	66	Walnut	~~146~~ 247 50	660				660			660	✓			
Same	151		W½	Walnut	82 50		66												Appr. on Fifth St.
Caris W. A.	385		all		36 50		132	65	250			315			320	✓			
Same	386		all		46		132	92				92			90	✓			
Same	387		S.		5		132	10				10			10	✓			
C. C. C. & St. L. R. R. Co.		50	Pt.	Ninth	140		300	150				150			150	✓			
Same		51	"	Do	148		150	100				160			100	✓			
Same	184	~~51~~	all	Chestnut	84		132	200				200			200	✓			
Church Bro. & Weld	39		"	Main	20		132	1300	1200			2500			2500	✓			
Same	35		N.	alley	67 50		66	165			100	265			270	✓			
Cartwell John T.	212		all	Plum	82 50		132	400	300			700			700	✓			
Coleman Margaret		28	S.	Sixth	57 75		150 50	172	275			447			450	✓			
Cassill Clarissa J.	39		S.	Main	73 50		132	3700	4500			8200		90	8110	✓			
Connell Arthur N.	438		all	Sixth	66		150 12	125				125			130	✓			
Same	439		"	Do	66		150 12	125	375			500			500	✓			
Courtright Albert	53		Pt. W½	Fifth	18		82 50	720	1500			2220	100		2320	✓			
Coder Adelia	555		all	Collins	66	Linden	165	50	100			150			150	✓			
Coleman Mary C.		29	S W.	Fifth	62		167	310	400			710			710	✓			
Coder Elizabeth	390		all	Maple	62 50		133	100	200			300			300	✓			
Cole U. D.		8	S.	Fourth	70		165	280	250			530			530	✓			
Same	687		all	Cole	66	Main	132	100				100			100	✓			
Same	688		"	Do	66		132	75				75			80	✓			
Cole Abram & Ella	689		"	Do	66		132	50	~~230~~						~~250~~	✓			See Page 90
Cole U. D.	690		"	Do	66		132	50				50			50	✓			
Same	691		"	Do	66		132	40				40			40	✓			
Same	692		"	Do	66		132	30				30			30	✓			
Same	693		"	Do	66		132	25				25			30	✓			
Same	694		"	Do	66		132	20				20			20	✓			
Same	695		"	Do	66		132	15				15			20	✓			
Same	696		"	Do	66		132	20				20			20	✓			
Same	697		"	Do	66	alley	132	25				25			30	✓			
Church Presbyterian	216		~~pt~~	Main	48 50		132	388				388			390	✓			
								17211	21150		200	38561							

IN WHOSE NAME ASSESSED.	DESCRIPTION OF PROPERTY. No. of In-Lot.	No. of Out-Lot.	What Part.	Street.	Feet.	Street.	Feet.	Value of Lots. Dollars.	VALUE OF ALL BUILDINGS. Houses. Dollars.	Mills. Dollars.	Other Buildings. Dollars.	Total Value of Lots and Buildings. Dollars.	Amount Added or Deducted by Co. Board of Equalization. Added Dollars.	Deducted Dollars.	Total Value as Equalized by Co. Board. Dollars.	Amount Added or Deducted by State Board of Equalization. Added Dollars.	Deducted Dollars.	Total Value as Equalized by State Board. Dollars.	REMARKS.
Castanine Rose C.	32		Pt. N½	Court	39 75		132	278	400		125	803			800 ✓				
Citizens Home & Savings Co.	672		all	Orchard.	65		146	50	300			350			350 ✓				Jennie O. Mather
Same		8	N.	Third.	45		165	135	200		100	435			440 ✓				
Same	389		all	Maple.	66		132	100	150			250			250 ✓				
Same	302		all	Chestnut	66		165	200				200			200 ✓				
Same	303		"	Do	66		165	200	250			450			450 ✓				
Carter N. A.	419		all	Fifth	66		149	264	350			614			610 ✓				W. J. & M. Conrad
Cleveland & Sandusky Brewing Co.	98		S½	Walnut	41 25		132	80			100	180			180 ✓				
Coleman Lena	406		all	Sixth	62		165	125	275			400			400 ✓				
Cook & Brokaw	370		"	Ninth	65	Ash	140	40				40			40 ✓				
Cassil Clarissa J.	633		"	Fourth	63		129	25				25			30 ✓				
Same	639		"	"	66	Lees Lane	190	20				20			20 ✓				
Same	606		"	"	55		165 75	50	50			50			50 ✓				
Same	611		"	Third	49 83		165 75	10				10			10 ✓				
Same	612		"	"	55		165 75	10				10			10 ✓				
Same	614		"	"	55		165 75	10				10			10 ✓				
Same	616		"	"	60	Mary	165 75	10				10			10 ✓				
Same	617		"	"	60		165 75	10				10			10 ✓				
Same	618		"	"	60		165 75	10				10			10 ✓				
Same	619		"	"	60		165 75	10				10			10 ✓				
Same	620		"	"	60		165 75	10				10			10 ✓				
Same	621		"	"	60		165 75	10				10			10 ✓				
Same	622		"	"	60		165 75	10				10			10 ✓				
Same	623		"	"	52		165 75	10				10			10 ✓				
Same	632		"	Fourth		Mary	134 50	10				10			10 ✓				
Same	638		"	"	68		35	10				10			10 ✓				
Same	646		"	"	60		166	10				10			10 ✓				
Same	647		"	"	60		166	10				10			10 ✓				
Same	649		"	Third	60		166	10				10			10 ✓				
Same	650		"	"	60		166	10				10			10 ✓				
Same	651		"	"	60		166	10				10			10 ✓				
Same	652		"	"	60		166	10				10			10 ✓				
Same	653		"	"	60		166	10				10			10 ✓				
Same	654		"	"	60		166	10				10			10 ✓				
Same	655		"	"	60		166	10				10			10 ✓				
Same	656		"	"	60		166	10				10			10 ✓				
Cole Abram & Ella	689		"	Cole	66		132	60	300			360			360				
Carmean B. F.	58		Pt W½	Main	24 25		75	2077	1000			3077		150	2930 ✓				
Courtright Albert	53		mid	Fifth	20		82 50	800	1000			1800	100		1900 ✓				
[illegible]			[illegible]									[illegible]							
								4734	4225		325	9284							

Assessment of Lots in the Town of Marysville

Union County, Ohio, for the Year 1900.

IN WHOSE NAME ASSESSED.	DESCRIPTION OF PROPERTY. No. of In-Lot.	No. of Out-Lot.	What Part.	Street.	Feet.	Street.	Feet.	Value of Lots. Dollars.	VALUE OF ALL BUILDINGS. Houses. Dollars.	Mills. Dollars.	Other Buildings. Dollars.	Total Value of Lots and Buildings. Dollars.	Amount Added or Deducted by Co. Board of Equalization. Added Dollars.	Deducted Dollars.	Total Value as Equalized by Co. Board.	Amount Added or Deducted by State Board of Equalization. Added Dollars.	Deducted Dollars.	Total Value as Equalized by State Board. Dollars.	REMARKS.
Dougherty Amanda M.	584		all	Grove	57 50		190	20				20			20				
Same	585		"	Do	57 50		190	20				20			20				
Same	586		"	Do	57 50		190	20				20			20				
Same	587		"	Do	57 50		190	20				20			20				
Same	588		"	Do	57 50		190	20	150			170			20				
Same	592		"	Collins	66		165	20				20			20				
Same	593		"	Do	66		165	20				20			20				
Same	594		"	Do	66	Grove	165	75	150			225			230				
Dougherty Landell M.	558		"	Do	66		165	50	100			150			150				State
Devine Mary	71		E. Pt.	Plum	82 50	Sixth	44	200	400			600	100		700				
Donohue Joseph M.	140-141		W½	Oak	92		66	200	350			550			550				
Denman T. L. & L. M.	486		all	Collins	50 75		221	50	275			325			330				
Delp Margaretha B.	240		N.	Sycamore	29		156 75	58	150			208			210				
Same	241		S.	Do	19		156 75	38				38			40				
Dann J. M.	408		½	Sixth	42 50		136	125	350			475			480				
Same	408		Pt.	Do	42 50		136	125	250			375			380				
Doty Eliza J.	8		S½	Court	41 25		132	165	600			765			770				
Doolan Daniel	26		all	Plum	82 50	Fourth	132	350	150			500			500				
Daum Elizabeth T.	188 189		W½	Seventh	33	alley	165	132	200			332			330				
Dollison P. T. & C. W. Pope	613		all	Fourth	55		165 75	25				25			30				
Same	59		S.	Plum	40		132	320	250			570			570				
Denman Christopher M.	432		all	Sixth	66	Vine	158 73	125	250			375			380				
Dolbar Elizabeth	247		"	Plum	66		132	25				25			30				
Same	248		"	Do	66		132	25				25			30				
Same	249		"	Do	66		132	25				25			30				
Same	250		"	Do	66		132	25				25			30				
Same	251		"	Do	66	Fourth	132	25				25			30				
Same	252		"	Do	66		132	25				25			30				
Same	253		"	Do	66		132	25				25			30				
Same	254		"	Do	66		132	25				25			30				
Same	256		"	Do	66	Eleventh	132	25				25			30				
Same	257		"	Do	66		132	25				25			30				
Same	258		"	Do	66		132	25				25			30				
Elliott Lou		28	W	Fifth	44		198	220				220			220				
Ell Abbie	61-72		W½	Plum	76		66	200	200			400			400				
Ell George	433		all	Sixth	66		158 33	100	250			350			350				
Same	434		"	Do	60		158 33	85				85			90				
Eckemeyer Emma F.	134		N.	Oak	41 75		132	200	600			800			800				
Same	131		S½	Do	41 25	Sixth	132	200				200			200				
Evangelical Lutheran Trinity Church	127		S	Walnut	79 50	Do	92	330	300			630			630				
Eplett William	448		W.	Cherry	449	Columbus	386	500	450			950			950				
Ewman Geo. B.	90		S½	Court	41 25	alley	132	290	500			790			790				Jas. M. Campbell
Evans Lucinda	5		Pt. E½	Third	20 62		78	80	150			230			230				
Eckemeyer Anna M.	143		all	Walnut	82 50		132	330	300			630			630				
Evans Owen H.		3	Pt	Fifth	63		165	945	350			1295			1300				
								5933	6575			12508							

Assessment of Lots in the Town of Marysville

Union County, Ohio, for the Year 1900.

IN WHOSE NAME ASSESSED.	DESCRIPTION OF PROPERTY. No. of In-Lot.	No. of Out-Lot.	What Part.	Street.	Feet.	Street.	Feet.	Value of Lots. Dollars.	VALUE OF ALL BUILDINGS. Houses. Dollars.	Mills. Dollars.	Other Buildings. Dollars.	Total Value of Lots and Buildings. Dollars.	Amount Added or Deducted by Co. Board of Equalization. Added Dollars.	Deducted Dollars.	Total Value as Equalized by Co. Board. Dollars.	Amount Added or Deducted by State Board of Equalization. Added Dollars.	Deducted Dollars.	Total Value as Equalized by State Board. Dollars.	REMARKS.
Fegley Angeline B.	163		all	Sixth	66		165	264	250			514			510				
Fields Mary	155-158		E½	Fifth	66	Oak	165	600	400		100	1100			1100				
Fields J. W.	38-47		Mid.	Do.	25		127	1250	1000			2250		100	2150				Bldg.
Fleck Fred B.	231		all	Eighth	65	Elm	127 50	195	300			495			500				
Fox Geo.	51		N.W.	Main	20 50	Fifth	54	1450	1500			2950		100	2850				
Fox Geo. & G. W.		11	E	Court	127 50	Eighth	80	500	125			625			630				
Fuller Ann	148		all	Oak	82 50	Fourth	132	300				300		50	300				
Same	149		"	Do.	82 50		132	300				300		50	250				
Fencil John & Leonard	182		"	Seventh	120		135	400	400			800			800				
Same	183			Chestnut	135		132	400				400			400				
Fensil George		26	E½	Fifth	63		132	330	100			430			430				
Fencil Seth	191-192			Oak	75		132	225	250			475			480				
Fleck Angie L.	351		W.	Eighth	50	Elm	166 75	200	250			450			450				
Fullington W. E.	51-58		O. O. F. Lodge on Marysville Bank Bldg.								400	400							Moved to I.O.O.F.
Same		½	E.	Fifth	88		167	1320				1320			1320				
Same		34-35	N.	Fourth	158	alley	185	300	200			500		100	400				
Fullington Ida I.		39-40-41	Pts	Fifth	65	Maple	176	455	400			855			860				
Foley Thomas	314		all	Walnut	74	Ninth	132	100				100			100				
Same	316		N½	Do.	37		132	50	~~250~~			400			400				House should be on 314.
Farmin Jane	16		S.	Main	23		132	250	200			450			450				
Freshwater Reuben	437		all	Sixth	66	Poplar	158 73	123				123			120				V. Gorsline
Freshwater Abraham	417		"	Fifth	66	Do.	153 73	264				264			260				
Farmers Bank	52		S.	Main	20 50		132	1950	1500			3750			3450				
Fleck Ann	362		W½	Ninth	32 50		166 75	165	350			415			420				
Firestone Arlo W.	18-19		Pts.	Fourth	45		93 50	220	350			570			570				
Fullington Walter Q.		2	E.	Fourth	55		107	550				550		110	440				
Fann Julia D.	344		all	English	66		166 75	198	200			398			400				
Grow Samuel	192		S	Oak	48 75		132	195	100			295			300				
Green Catharine		32	E 1	Fifth	41 25		165	247	100			347			350				
Same		28	W.	Do.	60		198	300	250			550			550				
Gunderman Elizabeth	38-47		Pt. W½	Do.	17		106 50	850	000			1850			1850				
Same	135		all	Walnut	82 50		132	330	300			630			630				24ft & Mary Bainer
Same	198		N	Do.	63 50	Seventh	132	254	650			904			900				
Same	138		Pt.	Do.	16		132	64				64			60				Mary Bainer
Same	27		Pt. S½	Main	22		132	800	200			1100	90		1090				
Same		52	Pt.	Chestnut	48		129	100	150			250			250				
Gunderman Annie M.	139		N½	Oak	41 50		132	200	200			400			400				
Garrard Dorcas	211		S.	Plum	37 50		132	150	250			400			400				
Guthrie Effie B.	165		S.	Sixth	63 50	Cottage	158	264	500			764			760				
Geasler Elizabeth	126		S.	Oak	48	Sixth	132	240	330			570			570				
Geisler Chas. C.	131		N½	Do.	41 25	Do.	132	200	125			325			330				
								16453	1280		500	29233							

Assessment of Lots in the Town of Marysville

Union County, Ohio, for the Year 1900.

IN WHOSE NAME ASSESSED.	DESCRIPTION OF PROPERTY. No. of In-Lot.	No. of Out-Lot.	What Part.	Street.	Feet.	Street.	Feet.	Value of Lots. Dollars.	VALUE OF ALL BUILDINGS. Houses. Dollars.	Mills. Dollars.	Other Buildings. Dollars.	Total Value of Lots and Buildings. Dollars.	Amount Added or Deducted by Co. Board of Equalization. Added Dollars.	Deducted Dollars.	Total Value as Equalized by Co. Board. Dollars.	Amount Added or Deducted by State Board of Equalization. Added Dollars.	Deducted Dollars.	Total Value as Equalized by State Board. Dollars.	REMARKS.
Gibson Joseph		28	W.	Fifth	44		198	440	150			590			590				Std 85 P.C. per print 590 - Clerical Error of appraiser - Corrected June 1900.
Glenn John	426		all	Sixth	66	Poplar	150 12	130	150			280			280				
Gray Nannie A.		17-18	Pt.	Main	42 50	Seventh	83	127			100	227			230				
Same		18	E.	Do	2 50		50	10				10			10				
Gundersman Geo. J.	141		W½	Seventh	66	Oak	73	150	150			300			300				
Gibson Frank M.	51		Pt.	Fifth	13 50		77 50	608	600			1208			1210				
Same	51		E.	Do.	19 50	alley	77 50	879	1200			2079		100	1950				
Gallaher Wm F & Margaret E.	180		all	Seventh	66		166 75	264	225			489			490				
Grimes Katharine & Lana	342		all	Eighth	65		166 75	195	400			595			600				
Gilcrest Elizabeth	596		all	Fifth	60		168	300				300			300				
Same	597		"	Do	60		168	300	700			1000			1000				
Same	602		"	Fourth	60		167 50	50				50			50				
Same	603		"	Do	60		167 50	50				50			50				
Guy Olive & Harry	678		"	Kenton	128 50			100	200			300			300				
Griswold Charles C.	209		E½	Eighth	66	alley	82 50	264			500	764			760				
Glaze Lizzie M.		9	S.	Court	82 50	Seventh	132	700	100			800			800				
Garrard Dorcas	210		pt-	Plum	82 50	highth	82	330				330			330				
Glaze Lizzie M.		10	pt	Court	40		132	200				200			200				
Gosnell John H	600		all	Fourth	60	Main	167 50	30				30			30				Etta Robinson
Same	601		"	Do	60		167 50	40				40			40				
Same	604		"	Do	62		167 50	75				75			80				W. W. Epps
Gibson T. C & F. C.	341		"	Eighth	67	Maple	166 75	161	400			561			560				Fannie R. Gibson
Houston Fred & B. W. Keyes	51		S	Main	42 50		75	2763	1800			4563		100	4460				
Houston Frederick	28		all	Do.	82 50	Fourth	132	3300				3350			3300				
Houston Hannah C.	52		Pt.	Fifth	75		63 50	2000	1800			3800		150	3650				
Houston Hannah	52		"	Main	63 50	Fifth	70	4500	8700			8200		300	7900				
Same		7	"	Fourth	135		167	540				540			540				
Same		7	"	Fifth	135		167	1620	1200			2820			2820				
Same		7	"	Fourth	80		167	320				320			320				
Same		7	"	Fifth	80		167	960				960			960				
Howard Mary J.		6	Pt. E½	Sixth	55		165	330	700			1030			1030				
Howard William	395		N.	Maple	47		132	40				40			40				
Same	396		all	Do.	70	Eighth	132	50				50			50				
Henderson D. W.	123		N½	Oak	41 25		132	205	150			355			360				
Same	145-152		W	Fourth	33	alley	165	200				200			200				
Same	153-160		W½	Fifth	66	Do.	165	990	400			1390			1390				
Same	155-158		W½	Do.	66	Do.	165	600	2300			2900			2900				
Henderson Rachel & Ruth	457		all	Maple	60		164	125	400			525		65	590				
Harrington Sophia	25		N.	Plum	70 66		36 71	150	250			400			400				
Harrington Henry	36		N.	Do.	33 50		132	165			175	340			340				
Same	36		Mid.	Do.	45 37		132	240	200			440			440				
Huffman Lenard	255		all	Do.	66		132	50	200			250			250				
Hobbs Nancy M.	240		Pt.	Sycamore	37		156 75	75	125			200			200				
Haley Patrick	202		all	Walnut	82 50	Eighth	132	330	350			680			680				
								24956	17850		775	43581							

Assessment of Lots in the Town of Marysville

Union County, Ohio, for the Year 1900.

IN WHOSE NAME ASSESSED.	DESCRIPTION OF PROPERTY. No. of In-Lot.	No. of Out-Lot.	What Part.	Street.	Feet.	Street.	Feet.	Value of Lots. Dollars.	VALUE OF ALL BUILDINGS. Houses. Dollars.	Mills. Dollars.	Other Buildings. Dollars.	Total Value of Lots and Buildings. Dollars.	Amount Added or Deducted by Co. Board of Equalization. Added Dollars.	Deducted Dollars.	Total Value as Equalized by Co. Board. Dollars.	Amount Added or Deducted by State Board of Equalization. Added Dollars.	Deducted Dollars.	Total Value as Equalized by State Board. Dollars.	REMARKS.
Huber Anna W.	172		all	Fifth	66	alley	158	515	500			1015			1020				
Henderson W.O.	9		S.	Main	79		132	632	350			982			980				
Haun Roxy E.	203		all	Walnut	82 50		132	330	300			630			630				
Hazlett Sallie M.		8	S.	Fourth	50		165	250				250			250				
Same	17		S.	Court	41		132	160	500			660			660				
Same	17		N.	Do	40		132	165	350			515			520				
Haskell Margaret	193		N ½	Dale	41 25	Eighth	132	124	125			249			250				
Haviland Mary E.	354-355		all	Milford	213	Ninth	80	200	700			900			900				
Hooker Wm. T.	21		S ⅔	Main	55	Fourth	132	1100	100			1200			1200				
Harris Wm.	339		W.	Eighth	22 50		127 50	70	400			470			470				
Same	340		E.	Do	~~7~~ 50 ~~15 50~~		127 50	38				38			40				
Haines Geo. W.		54-44	Pt. N ½	Sixth	52	Ash	140	~~460~~	200			460			460				
Hatfield Wilbert O.	338		E.	Eighth	27		127 50	81	250			331			330				
Hoster Brewing Co.		Storage on Lot leased of Jno. Braun									100	100			100				
Hutchinson Nettie	265		all	Plum	66		132	25	125			150			150				
Same	266		"	Do	66	Tenth	132	25				25			30				
Ingman Elizabeth	291		all	Fourth	66	Cedar	165	200	150			350			350				
Ingman Josie M.	116-117		E ½	Fifth	66	Alley	165	528	1000		100	1628			1630				
Imhoff Agnes	363		all	Ninth	65		166 75	130				130			130				
Same	364		"	D.	65		166 75	130	350			480			480				
Irwin S.L.	218		W ½	Main	82 50	Eighth	66	330	350	should be on Lot 219		680			680				
Same	219-220		W ½	Do	165		66	396				396			400				
Same	376		W	Ninth	39		140	15				15			20				
Same	377		all	Do	65		140	25				25			30				
Johnson Clinton	132-133		E ½	Sixth	66	alley	165	264	200			464			460				
James West L. & Fannie F.		45	W ½	Eighth	66	"	330	330	300			630			630				
Jewell Foster N.	292-293-294		Pts.	Maple	66		176	264	600		100	964			960				
								6587	6850		300	13737							

Assessment of Lots in the Town of Marysville

Union County, Ohio, for the Year 1900.

IN WHOSE NAME ASSESSED.	DESCRIPTION OF PROPERTY. No. of In-Lot.	No. of Out-Lot.	What Part.	Street.	Feet.	Street.	Feet.	Value of Lots. Dollars.	VALUE OF ALL BUILDINGS. Houses. Dollars.	Mills. Dollars.	Other Buildings. Dollars.	Total Value of Lots and Buildings. Dollars.	Amount Added or Deducted by Co. Board of Equalization. Added Dollars.	Deducted Dollars.	Total Value as Equalized by Co. Board. Dollars.	Amount Added or Deducted by State Board of Equalization. Added Dollars.	Deducted Dollars.	Total Value as Equalized by State Board. Dollars.	REMARKS.
Kennedy Mather	404		W½	Sixth	32		165	65	125			190			190				
Kennedy Anna		29-38	E	Fifth	59 50	Pine	334	297	150			447			450				
King Mary E.	144		all	Walnut	82 50	Seventh	132	400	200			600			600				
Same	147		"	Oak	82 50	Fourth	132	300	150			450		50	400				
Kellogg Emeline	301		"	Chestnut	66		165	198	300			498			500				
King Joanna	194-195		E	Eighth	66	Oak	113	264	150			414			410				
King Henry	47-38		E.	Fifth	20	Plum	124	1000	100			1100		100	1000				
Kerton Margaret		45	E ½	Eighth	66	"	330	330	400			730			730				
Keyes Andrew	18		S	Court	11		67	77				77			80				
Same	19		Pt.	Do	39 50	Fourth	93 33	800	150			450			450				
Kane Anna	262		all	Plum	66	Tenth	132	40	100			140			140				
Kyle Catharine	259		"	"	66		132	25				25			30				
Same	260		"	"	66		132	25				25			30				
Same	261		"	"	66	Eleventh	132	25				25			30				
Same	282		"	Walnut	66	Do	132	25				25			30				
Same	283		"	"	66		132	25				25			30				
Same	284		"	"	66		132	25	100			125			130				
Keakbaum Charles		28	S.E.	Sixth	57 75		165	172	275			447		32	420				J.A. Coleman
Kelly Mary	263		all	Plum	66		132	40	100			140			140				
Kellar Anna	49		N.E. Cor.	Fifth	22 75	alley	48 25	273	350			623			620				
Kendall Margaret	76		Mid.	Sixth	58		76	580	1000			1580			1580				J.J. Scott
Keyser Ella	369		all	Ninth	65		140	100	375			475			480				
Kerner Elizabeth	138		Pt.	Walnut	66 50		132	266	150			416			420				
Kightlinger Mary L.	228		all	Sycamore	66		165	125				125			130				
Kane Laura	195		Pt.	Oak	52		132	200	100			300			300				
Kluter Barbard	444		N.	Unn	10		165	15				15			20				
Same	443		S.	Do	45		165	65	150			215		15	200				
Lovell Rosanna	181		all	Seventh	66	alley	158	264				264			260				
Leary Mary Fr.	279		all	Walnut	66		132	150				150			150				
Same	280		"	Do	66		132	25				25			30				
Same	281		"	Do	66	Eleventh	132	25				25			30				
Long John & Ella		23	"	Chestnut				250	150			400 ~~350~~		25	380				Lives on this lot
Long John Jr.		24	"	Do		Sixth		250	~~150~~			250 ~~400~~		50	200				No House
Same	427		"	Sixth	66		158 73	100				100			100				
Lentz C. Fr.		52	N.	Eighth	198	Chestnut	182	400			1300	1700	300		2000				Bldg + Machinery
Same	115-118		W½	Fifth	66	alley	165	600	900			1500	100		1600				
Lockemeyer Margaret	37		S.	Main	20		132	800	200			1000			1000				
Liggett Newt.	38		N.	Plum	41		132	200			400	600			600				
Liggett Anna	38-47		Pt.	Fifth	32 50		124	1600	4000			5600			5600				
Liggett Cassie		8	N.	Third	66		132	132	300			432			430				
Lockwood Amanda M. Fr.		1	N.W.	Do	47 50		165	140	300			440			440				
Linzimmeier Barbard	134		S½	Oak	41 25		132	200	700			900			900				
Leuches Wm & Anna M.	268		all	Plum	66		132	120				120			120				
								10513	10975		1700	23188							

Assessment of Lots in the Town of Marysville

Union County, Ohio, for the Year 1900.

IN WHOSE NAME ASSESSED.	DESCRIPTION OF PROPERTY. No. of In-Lot.	No. of Out-Lot.	What Part.	Street.	Feet.	Street.	Feet.	Value of Lots. Dollars.	VALUE OF ALL BUILDINGS. Houses. Dollars.	Mills. Dollars.	Other Buildings. Dollars.	Total Value of Lots and Buildings. Dollars.	Amount Added or Deducted by Co. Board of Equalization. Added Dollars.	Deducted Dollars.	Total Value as Equalized by Co. Board. Dollars.	Amount Added or Deducted by State Board of Equalization. Added Dollars.	Deducted Dollars.	Total Value as Equalized by State Board. Dollars.	REMARKS.
Louchs Wm	267		all	Plum	66	Tenth	132	125				125			130 ✓				
Louchs Jefferson & Polina	270-271		E½	Ninth	66	alley	132	125				125			130 ✓				
Laird John N.	71		W 3	Sixth	44		82 50	950			200	550			550 ✓				
Linzmeyer Louis	33		Mid.	Main	21 50		132	1075	1500			2575			2580 ✓				
Louchs Chas	378		all	Walnut	66		132	100				100			100 ✓				
Lisle John M.		1	Pt.	Third	41 25		130	125	325			450			450 ✓				
Lawrence Nancy & Jas W.	339		E	Eighth	43		127 50	126	250			376		50	330 ✓				from house
Lattimer Ds & E. J. Adams	124-125		E½	Sixth	66		165	264	150			414			410 ✓				M & M. Murphy
Mc Campbell Mary R.	351-352		Pt.	Eighth	50		166 75	200	400			600			600 ✓				
Mc Campbell James & Mary R.	40		Mid.	Main	44 50		132	3340	600			3940	110		4050 ✓				
Mc Campbell James S.	357		all	Ninth	65		166 75	195	700			895			900 ✓				
Mc Adams & N.L. Overfield	407		"	Sixth	62	Vine	165	125	150			275			280 ✓				
Mc Cloud N. E.		1	W.	Fourth	82 50		165	412	2000			2412			2410 ✓				
Mc Cloud Nora E.		1	W.	Third	41 25		165	100	200			300	40		340 ✓				
Mc Crow Robert	347		all	Eighth	65		166 75	195	300			495			500 ✓				
Mc Peck Geo. M. & M. H.	288-290		Pt. all	Fifth	100	Cedar	166	500	150			650			650 ✓				
Mc Clure John	233		all	Sycamore	66		165	125				125			130 ✓				
Mc Faddden S. & E.		1	Mid.	Fourth	68		165	340	400			740			740 ✓				
Same		1	"	Third	65		165	195				195			200 ✓				S ½ W ½ E ½ and N ½ W ¼ E ½ Wattsfield
Mc Vay Isabella	333		all	Eighth	65		127 50	195	300			495			500 ✓				
Mc Vay George	348		E ½	Do	32 50		166 75	97				97			100 ✓				
Same	350		all	Do	65		166 75	260	250			510			510 ✓				
Mc Cann Ernest G.		32-33	W ½	Fifth	47 25		165	250	100			350			350 ✓				L & McEntire
Same		36	Pt.	Fourth	148 66		170	250	300			550			550 ✓				50 ft. to Williams & McEntire
Mc Pherson Lucy E.	485		all	Collins	50 75		210	50	250			300			300 ✓				
Mc Mannis Hannah L.	316		S ½	Walnut	37		132	50				50			50 ✓				
Same	318		S ½	Do	37		132	50	125			175			180 ✓				
Mc Kee J. H.	264		all		66		132	150				150			150 ✓				Nancy A McKee
Mc Cormick F. T.		36	S.	Fifth	16 50		165	40				40			40 ✓				Jane F. Karr
Same		36	Pt.	Fourth	16 50		165	15				15			20 ✓				" "
Same		36	S.	Fifth	16 50		165	40				40			40 ✓				" "
Same		36	Pt.	Fourth	16 50		165	15				15			20 ✓				" "
								9479	8450		200	18129							

Assessment of Lots in the Town of Marysville

Union County, Ohio, for the Year 1900.

IN WHOSE NAME ASSESSED.	DESCRIPTION OF PROPERTY. No. of In-Lot.	No. of Out-Lot.	What Part.	Street.	Feet.	Street.	Feet.	Value of Lots. Dollars.	VALUE OF ALL BUILDINGS. Houses. Dollars.	Mills. Dollars.	Other Buildings. Dollars.	Total Value of Lots and Buildings. Dollars.	Amount Added or Deducted by Co. Board of Equalization. Added Dollars.	Deducted Dollars.	Total Value as Equalized by Co. Board. Dollars.	Amount Added or Deducted by State Board of Equalization. Added Dollars.	Deducted Dollars.	Total Value as Equalized by State Board. Dollars.	REMARKS.
Mullen Chas. L.		28	Pt.	Fifth	41 50		165	200	100			300			300				
Mullen Lydia	121-128		Mid.	Sixth	44		165	264	400			664			660				
Mullen Rebecca	6		S½	Court	41 25		132	166	300			466			470				
Mullen George	6		N½	Do	38 25	Third	132	165	300			465			470				J. B. Brokaw
Morey Abbie	164		all	Sixth	66		165	264	400			664			660				
Same		43	Pt.	Ash	96	alley	203 25	200				200			200				
Morey H. W.	679		all	Fenton	83	Cole		50				50			50				
Same	680		"	Do	200	Do		25				25			30				
Same	681		"	Cole	60		132 50	20				20			20				
Same	682		"	Do	60		132 50	20				20			20				
Same	683		"	Do	60		132 50	20				20			20				
Same	684		"	Do	60		132 50	20				20			20				
Same	685		"	Do	60		132 50	20				20			20				
Same	686		"	Do	21 50	Fenton		15				15			20				
Morey Roxy J		43	S.	Ash	44		202 25	100	400			500			500				
Maples Thomas A.	329		all	Eighth	65		127 50	260	250			510			510				
Morelock J. J.	34		S.	Main	20		132	1000	300			1300			1300				
Same	58-63		Pt.	Do.	54 50		132	2942	1700			4642			4640				
Same	45-68		E½	Sixth	66	alley	165	700				700			700				
Same	83		S	Plum	62		132	310	100			410			410				
Same	205		all	Walnut	82 50	Seventh	132	400	200			600			600				
Same	56		S½	Court	41 25		132	500			350	850			850				
Malin Charity		8	Pt.		18		66	36				36			40				
Mowry Joanna D.	287-288-289		S.	Fifth	146	Maple	128	730	300			1030			1030				
Mitchell Isabel	121-128		W.	Sixth	44	alley	165	264	400			664			660				
Martin Laurence	140-141		E½	Seventh	66		165	264	600			864			860				
Murphy Mitchell	404		E½	Sixth	32		136	65	125			190			190				J. O. Schaliß
Melching Henry	225		all	Sycamore	66 21		156 75	125	150			275			280				
Melching C. H. & G.	227		all	Do	66 21		156 75	125	150			275			280				State
Maddep John	71		Mid.	Sixth	44		82 50	300				300			300				32 80 acres & 5 3 per Land
Same	436		2/3	Do	44	Poplar	158 75	50	350			400			400				
Marysville Electric St. Co	270-271		W.	Plum	22	Ninth	66	25				25			30				
Miller George	456		all	Maple	60		164	125	400			525			530				
Mills Ella A.		6	S.	Sixth	81		165	486	100			586			590				
March Wm. G.	634		all	Fourth	69		129	25				25			30				
Same	635		"	Do	69		91 50	25				25			30				
Melching Wm. M.	238		"	Sycamore	66		165	125	250			375			380				
Morey Clara A.		3	W.	Sixth	66		165	460	2000			2460			2460				
Morse Joseph	18		N.	Court	72 50		132	360				360			360				
Morse Ray G.	168	6	Pt.	Sixth	44		165	220	250			470			470				
Melching Geo. Wm.	239		all	Sycamore	66		165	100				100			100				
Miller Mary A	79		"	Court	82 50		132	577	700			1277		100	1180				June House
Mumford Mary M.		2	N.	Fourth	41 50		165	240	350			590	150		740				$50 on bldg, Juliette Corbet
Morey Henry W.	57		Pt.	Main	27 50		132	2475	200			2675		140	2540				
Morse Joseph		22-25-26	all Pt.	Chestnut	66		225 50	396	200			596			600				
Mullen Theodore	348		W.	Eighth	32 50		166 75	130	300			430			430				
Marysville Hotel Co. The	46		S.	Main	63 50	Fifth	112	6500	12000			18500		1000 445	17060				
								21889	23275		350	45514							

Assessment of Lots in the Town of Marysville

Union County, Ohio, for the Year 1900.

IN WHOSE NAME ASSESSED.	DESCRIPTION OF PROPERTY. No. of In-Lot.	No. of Out-Lot.	What Part.	Street.	Feet.	Street.	Feet.	Value of Lots. Dollars.	VALUE OF ALL BUILDINGS. Houses. Dollars.	Mills. Dollars.	Other Buildings. Dollars.	Total Value of Lots and Buildings. Dollars.	Amount Added or Deducted by Co. Board of Equalization. Added Dollars.	Deducted Dollars.	Total Value as Equalized by Co. Board. Dollars.	Amount Added or Deducted by State Board of Equalization. Added Dollars.	Deducted Dollars.	Total Value as Equalized by State Board. Dollars.	REMARKS.
Martin Harriett S.	218-19 220-21		Pts.	Eighth	66	alley	330	330	400			730			730				
Miller Ellen	277		all	Walnut	66	Beech	137	100				100			100				
Merritt John W & Valorus		8	E. Pt. N. E.	Third	60		165	120	100			220			220				
Myron Mrs Matilda	231		all	Sycamore	66		165	125	250			375			380				*100 house on this
Myron Matilda	234		"	Do	96	alley	165	125	100			225			230				*250 " " "
Mone Bertha Belle	86		S.	Plum	41 25		132	200	100			300			300				
Maddox John	435		pt	Sixth	22		158 73	50				50			50				
Same	436		"	Do	22	Poplar	158 73	50				50			50				
Melching Frank	232		E.	Third	82 50		165	160	100			260			260				J. B. Brokaw (Tax)
Nicol John C.	124-125		W.	Sixth	66	Oak	165	264	300		100	664			660				
Same	129-136		E.	Do	66	Walnut	165	396	350			746			750				
Nichols Elizabeth W.	402		all	Chestnut	83		185	125	300			425			430				
Nicely Mary E.	360		"	Ninth	65		166 75	130	550			680			680				
Nicol John W.	177		"	Sixth	66			264	450			714			710				
Nicol Charles	33		Pt.	Main	21 50		132	1290	100			1390			1390				
Ogden C. S.	64		S.	Main	23		132	1150	800			1950		100	1850				
Ousler Catharine B.	86		N.	Plum	41		132	200	375			575			580				
Oppitide John	82		N.	Main	47		132	400			300	700			700				
Oppitide James S.	416		all	Fifth	66	Poplar	158 73	264	350			614			610				
Orr Joseph	662		"	Cole	55		146	60	150			200			200				
								5793	4775		400	10968							

Assessment of Lots in the Town of Marysville

Union County, Ohio, for the Year 1900.

IN WHOSE NAME ASSESSED.	DESCRIPTION OF PROPERTY. No. of In-Lot.	No. of Out-Lot.	What Part.	Street.	Feet.	Street.	Feet.	Value of Lots. Dollars.	VALUE OF ALL BUILDINGS. Houses. Dollars.	Mills. Dollars.	Other Buildings. Dollars.	Total Value of Lots and Buildings. Dollars.	Amount Added or Deducted by Co. Board of Equalization. Added Dollars.	Deducted Dollars.	Total Value as Equalized by Co. Board. Dollars.	Amount Added or Deducted by State Board of Equalization. Added Dollars.	Deducted Dollars.	Total Value as Equalized by State Board. Dollars.	REMARKS.
Pyne Edward S.	53		Mid	Fifth	18 50		83 50	740	1400			2140	100		2240				
Same	58		"	Main	39 6⅔		132	2775	1300			4075	200		4250				
Same	89		S.	Court	71 50		132	572	300			872			870				R.J. & Sarah Anderson
Same	92		all	D.	82 50	Seventh	132	600	300			900			900				
Same	93		W½	Seventh	60	alley	82 50	300				300			300				
Porter Edward W.	455		all	Maple	60		164	125	300			425	65		490				
Palestine Lodge No. 158	57		3rd Story	Robinson	Bldg.			(200)	(400)			400			400				
Same	74 44		E.	Fifth	44 33	alley	118 50	2200	(2300)			2200		100	2100				
Perfect C. D.		1	Pt. E½	Fourth	68		165	400	800			1200	300		1500				
Same		1	Pt. E½	Third	68		165	200	150			350	70		420				Lot
Piker Lemidas		3	Pt. S½	Sixth	60		165	420	550			970			970				
Price Emanual L.		16	N.	Court	80 50	Seventh	132	560	600			1160	100		1260				on house
Same	31-42		Pt.	D.	54 48		132	545	500		100	1145			1150				
Same	358		all	Ninth	65		166 75	130	400			530			530				
Perry Emory A.	401		"	Chestnut	99		168 75	150	325			475			480				
Plate A. C.		21	E.	Fifth	60		132	360	500			860			860				
Plate A. C. & D. H. Fry		20	Pt.	Main	178	Eighth	132	712			1650	2362			2360				
Same.		20	"	Eighth	125	London	127	250				250			250				
Partridge Mariah	41-44		Pt. E½	Fifth	39		123 75	1985	2000			3985		100	3890				
Patterson Susan	5		W¼	Third	21		28 50	90	100			190			190				
Patch Sarah M.	223		S.	Do.	43	Sycamore	127	100	200			300			300				
Phillips Lewis H.	648		all		60		166	10				10			10				
Phillips Eleanor	658		"	Grove	57		160	10	0			10			10				
Same	659		"	Do.	56		170	10				10			10				
Same	660		"	Do.	56		180	10				10			10				
Peer W. A.	328		"	Eighth	70		127 50	280	200			480			480				
Pearse Alice Lucile	599		"	Fifth	60	May	168	120				120			120				
Pearse Laura J.	95		"	Plum	82 50	Seventh	132	410	350			760			760				
Perry John E.	37-48		mid	Fifth	20		100	400	100			500			500				
Robinson Chester L.		36	Pt.	Fourth	16 50		165	33				33			30				
Same		34-35	"	Fifth	62		145	375	600			975			980				
Same		34	"	Fourth	68		164	136	200			336			340				
Same		26	W½	Fifth	69 70		132	350	150			500			500				Margaret A Williams
Same		35	S.E.	Do.	50		145	400	250			650			650				G. & M. Kenn
Robb Wm. H.	449			D.	76	See PLOT BK #1 P. 143 = 188	118	380	250			630			630				
Same	450			Sixth	76		145	150				150			150				
Robinson Ella	80		N.	Court	45		132	360	500			860			860				
Robinson R.O.B.		7	W.	Fifth	86		165	1032	800			1832			1830				
Same		7	W.	Fourth	86		165	344	250			594			590				
Same	64-57		Pts	Main	64 50		132	3870	4800			8670		300	8370				
Same	16-21		S.	Do.	30 50		132	366	200			566			570				
Same (In trust)	374		all	Ninth	65	Ash	140	50				50			50				
Same " "	375		E.	Do.	39		140	35				35			40				
								22345	18775		1750	42870							

Assessment of Lots in the Town of Marysville

Union County, Ohio, for the Year 1900.

IN WHOSE NAME ASSESSED.	DESCRIPTION OF PROPERTY. No. of In-Lot.	No. of Out-Lot.	What Part.	Street.	Feet.	Street.	Feet.	Value of Lots. Dollars.	VALUE OF ALL BUILDINGS. Houses. Dollars.	Mills. Dollars.	Other Buildings. Dollars.	Total Value of Lots and Buildings. Dollars.	Amount Added or Deducted by Co. Board of Equalization. Added Dollars.	Deducted Dollars.	Total Value as Equalized by Co. Board. Dollars.	Amount Added or Deducted by State Board of Equalization. Added Dollars.	Deducted Dollars.	Total Value as Equalized by State Board. Dollars.	REMARKS.
Robinson J. W.		17-18	N.W.	Seventh	55	alley	90	40				40			40				
Same	372		all	Collins	77		101	40				40			40				
Same	373		"	Do	53	ash	147	30				30			30				
Same	379		"	Do	66	Do	156	25				25			30				
Same	380		"	Do	66		168	25				25			30				
Same	381		"	Do	66		176	25				25			30				
Same	382		"	Do	66		184	25				25			30				
Same	383		"	Do	68 50	Maple	197	25				25			30				
Same	387		N.	Maple	57 50		132	40				40			40				Laura Kimball
Robinson Anna E.	114-119		E 2	Fifth	66	alley	165	600	400			1000			1000				6 Ac Millers
Reed Dyer & Sol Butz	37-48		Pt. N 2	Do	20		100	400				400			400				
Same	37-48		Pt.	Do	66	alley	133	1200			400	1600			1600				
Same	37		W.	Do	33		66	175				175			180				21 x 42 ft & Adam Blumenschein
Reed Dyer	121-128		E 3	Sixth	44	Walnut	165	264	400			664			660				
Roney Willie	173		all	Fifth	54	Chestnut	175	432	600			1032			1030				
Same	174		N.	Chestnut	41		87	164				164			160				
Roney R.G. & E. Parthemore	116-117		W 2	Fifth	66	Oak	165	528	600			1128			1130				
Randall Laura E.	454		all	Maple	60		164	125	400			525	65		590				Deed 1898 in Township from Mrs Nina Boop 1898
Reed Brose		35	S.W.	Fifth	52	alley	145	400	350			750			750				
Reed Sherman	309		N.	Fourth	66		132	100				100			100				
Ryan Keziah J.	174		S.	Chestnut	84	Sixth	115	236	400			236			640				House on this
Ryan John	174		S.	Do	40		115	160	400			560			160				No House
Rausch John	96		all	Plum	82 50	Seventh	132	400	400			800			800				
Rausch J. & J. Scheiderer	50-59		W.	Fifth	40	alley	113 50	1920	2300			4220	100		4320				
Rausch Adam	113-120		E.	Do	41	Walnut	175	615	250			865			870				
Rodebaugh H. A.	41		Pt.	Court	25		51 66	150	300			450			450				
Same	34		N.	Main	45 16		132	2000	1800			3800	775		4030				
Roff Joseph & S. J.	123-126		S.	Oak	32 50		132	187	350			537			540				
Same	193		S 2	Do	41 25	Eighth	132	124				124			120				
Same	657		E	Grove	60		77 50	25				25			30				
Same		5	N. E.	Sixth	51		187	450	150			600			600				
Reagle Wm L.	349		all	Eighth	65		166 75	260	400			660			660				
Rodebaugh Ida M.		2	S.	Fifth	40		167	720	400			1120			1120				
Russell James R.	178		all	Sixth	66	Chestnut	149	264	250			514			510				
Robinson Eliza J.	330		"	Eighth	80	Elm	127 50	240	500			740			740				
Robinson & Curry Co	187		"	alley	82 50		132	100				100		50	50				
Same			Shop on Rail Road								2000	2000			2040				
Rausch Elizabeth	176		all	Sixth	66	alley	150	264	175			439			440				
Robinson & Robinson	145		W. E.	Walnut	27	Fourth	99	150	150			300			300				
Reed Della H.	167		W.	Sixth	9		165	36				36			40				
Same	166		all	Do	66	Cottage	165	264	200			764			460				
Rausch Mfg. Co.	1		W.	Plum	82 50		50	50				50			50				
Same	12		W.	Do	82 50		100	50				50			50				
Same	13		all	Do	82 50		133	50				50			50				
Same	112		"	Walnut	82 50	Fourth	132	300			2500	2800			2800				
Rhinehart Harriet	8		N 2	Court	41 25		132	165				165			170				
Richey Jefferson L.		36	Pt.	Fourth	44 50		170	190	200			390		40	350				
								14033	10975		4900	29908							

Assessment of Lots in the Town of Marysville

Union County, Ohio, for the Year 1900.

IN WHOSE NAME ASSESSED.	DESCRIPTION OF PROPERTY. No. of In-Lot.	No. of Out-Lot.	What Part.	Street.	Feet.	Street.	Feet.	Value of Lots. Dollars.	VALUE OF ALL BUILDINGS. Houses. Dollars.	Mills. Dollars.	Other Buildings. Dollars.	Total Value of Lots and Buildings. Dollars.	Amount Added or Deducted by Co. Board of Equalization. Added Dollars.	Deducted Dollars.	Total Value as Equalized by Co. Board. Dollars.	Amount Added or Deducted by State Board of Equalization. Added Dollars.	Deducted Dollars.	Total Value as Equalized by State Board. Dollars.	REMARKS.
Rogers Nancy M.	306		E	Fifth	39		165	156	100			256			260 ✓				
Robinson Eben C.	458		all	Eighth	50		175	25				25			30 ✓				
Same	459		"	Do	50		175	25				25			30 ✓				
Same	460		"	Do	50		175	20				20			20 ✓				
Same	461		"	Do	50		175	20				20			20 ✓				
Same	462		"	Do	50		175	15				15			20 ✓				
Same	463		"	Do	50		175	10				10			10 ✓				
Same	464		"	Do	50		175	10				10			10 ✓				
Same	465		"	Do	50		175	10				10			10 ✓				
Same	466		"	Do	50	Buckeye	176 50	10				10			10 ✓				
Same	467		"	Ninth	50		176 50	50				50			50 ✓				
Same	468		"	Do	50		176 50	40				40			40 ✓				
Same	469		"	Do	50		176 50	25				25			30 ✓				
Same	470		"	Do	50		176 50	25				25			30 ✓				
Same	471		"	Do	50		176 50	25				25			30 ✓				
Same	472		"	Do	50		176 50	25				25			30 ✓				
Same	473		"	Do	50		176 50	25				25			30 ✓				
Same	474		"	Do	50		176 50	25				25			30 ✓				
Same	475		"	Do	45		176 50	25				25			30 ✓				
Same	476		"	Do	50		215	25				25			30 ✓				
Same	477		"	Do	50		215	20				20			20 ✓				
Same	478		"	Do	50		215	20				20			20 ✓				
Same	479		"	Do	50		215	20				20			20 ✓				
Same	480		"	Do	50		165	20				20			20 ✓				
Same	481		"	Do	50		165	20				20			20 ✓				
Same	482		"	Do	50		165	20				20			20 ✓				
Same	483		"	Do	50		165	20				20			20 ✓				
Same	484		"	Do	44		165	20				20			20 ✓				
Same	488		"	Collins	50 75		242	20				20			20 ✓				
Same	489		"	Do	50 75		252 50	20				20			20 ✓				
Same	490		"	Do	50 75		263	20				20			20 ✓				
Same	491		"	Do	50 75		165	20				20			20 ✓				
Same	492		"	Do	50 75		165	20				20			20 ✓				
Same	493		"	Do	35		165	20				20			20 ✓				
Same	494		"	Buckeye	60 50		193	20				20			20 ✓				
Same	495		"	Do	60		192	20				20			20 ✓				
Same	496		"	Do	60		191	20				20			20 ✓				
Same	497		"	Eighth	50	Buckeye	175	10				10			10 ✓				
Same	498		"	"	50		175	10				10			10 ✓				
Same	499		"	"	50		175	10				10			10 ✓				
Same	500		"	"	50		175	10				10			10 ✓				
Same	501		"	"	50		175	10				10			10 ✓				
Same	502		"	"	50		175	10				10			10 ✓				
Same	503		"	"	85	Linden	175	15				15			20 ✓				
Same	504		"	Ninth	50	Buckeye	176 50	10				10			10 ✓				
Same	505		"	"	50		175 50	10				10			10 ✓				
Same	506		"	"	50		176 50	10				10			10 ✓				
								1036	100			1136							

Assessment of Lots in the Town of Marysville

Union County, Ohio, for the Year 1900.

IN WHOSE NAME ASSESSED.	DESCRIPTION OF PROPERTY. No. of In-Lot.	No. of Out-Lot.	What Part.	Street.	Feet.	Street.	Feet.	Value of Lots. Dollars.	VALUE OF ALL BUILDINGS. Houses. Dollars.	Mills. Dollars.	Other Buildings. Dollars.	Total Value of Lots and Buildings. Dollars.	Amount Added or Deducted by Co. Board of Equalization. Added Dollars.	Deducted Dollars.	Total Value as Equalized by Co. Board. Dollars.	Amount Added or Deducted by State Board of Equalization. Added Dollars.	Deducted Dollars.	Total Value as Equalized by State Board. Dollars.	REMARKS.
Robinson Eben C.	507		all	Ninth	50		176 50	10				10			10				
Same	508		"	"	50		176 50	10				10			10				
Same	509		"	"	77 50	Linden	179	10				10			10				
Same	510		"	"	50	Buckeye	165	10				10			10				
Same	511		"	"	50		165	10				10			10				
Same	512		"	"	50		165	10				10			10				
Same	513		"	"	50		165	10				10			10				
Same	514		"	"	50		165	10				10			10				
Same	515		"	"	48 50		165	10				10			10				
Same	516		"	Buckeye	75		125	10				10			10				
Same	517		"	"	60		126 87	10				10			10				
Same	518		"	"	60		126 87	10				10			10				
Same	519		"	Linden	51		166	10				10			10				
Same	520		"	"	50		157	10				10			10				
Same	521		"	"	50		148	10				10			10				
Same	522		"	"	50		139	10				10			10				
Same	523		"	"	50		130	10				10			10				
Same	524		"	Collins	50 75		165	10				10			10				
Same	525		"	"	50 75		165	10				10			10				
Same	526		"	"	50 75		165	10				10			10				
Same	527		"	"	50 75		165	10				10			10				
Same	528		"	"	25 60	Linden	165	10				10			10				
Same	529		"	Eighth	61	"	179	10				10			10				
Same	530		"	"	61		179	10				10			10				
Same	531		"	"	61		179	10				10			10				
Same	532		"	"	61		179	10				10			10				
Same	533		"	"	61		179	10				10			10				
Same	534		"	"	75	Mulberry	179	10				10			10				
Same	535		"	Ninth	61		179	10				10			10				
Same	536		"	"	61		179	10				10			10				
Same	537		"	"	61		179	10				10			10				
Same	538		"	"	61		179	10				10			10				
Same	539		"	"	61		179	10				10			10				
Same	540		"	"	75	Mulberry	179	10				10			10				
Same	541		"	"	66	Linden	165	10				10			10				
Same	542		"	"	66		165	10				10			10				
Same	543		"	"	66		165	10				10			10				
Same	544		"	"	66		165	25				25			30				
Same	545		"	"	66		165	10				10			10				
Same	546		"	"	50	Mulberry	165	10				10			10				
Same	547		"	Linden	57 50		190	10				10			10				
Same	548		"	"	57 50		190	10				10			10				
Same	549		"	"	57 50		190	10				10			10				
Same	550		"	"	57 50		190	10				10			10				
Same	551		"	Mulberry	57 50		190	10				10			10				
Same	552		"	"	57 50		190	10				10			10				
Same	553		"	"	57 50		190	10				10			10				
								485				485							

Assessment of Lots in the Town of Marysville

Union County, Ohio, for the Year 1900.

IN WHOSE NAME ASSESSED.	DESCRIPTION OF PROPERTY. No. of In-Lot.	No. of Out-Lot.	What Part.	Street.	Feet.	Street.	Feet.	Value of Lots. Dollars.	VALUE OF ALL BUILDINGS. Houses. Dollars.	Mills. Dollars.	Other Buildings. Dollars.	Total Value of Lots and Buildings. Dollars.	Amount Added or Deducted by Co. Board of Equalization. Added Dollars.	Deducted Dollars.	Total Value as Equalized by Co. Board. Dollars.	Amount Added or Deducted by State Board of Equalization. Added Dollars.	Deducted Dollars.	Total Value as Equalized by State Board. Dollars.	REMARKS.
Robinson Eben C.	554		all	Mulberry	101		190	10				10			10	✓			
Same	556		"	Collins	66		165	10				10			10	✓			
Same	557		"	"	66		165	10				10			10	✓			
Same	559		"	"	66		165	10				10			10	✓			
Same	560		"	"	50	Mulberry	165	10				10			10	✓			
Same	561		"	Eighth	75		179	10				10			10	✓			
Same	562		"	"	61		179	10				10			10	✓			
Same	563		"	"	61		179	10				10			10	✓			
Same	564		"	"	61		179	10				10			10	✓			
Same	565		"	"	61		179	10				10			10	✓			
Same	566		"	"	61	Grove	129	10				10			10	✓			
Same	567		"	Ninth	76		179	10				10			10	✓			
Same	568		"	"	61		179	10				10			10	✓			
Same	569		"	"	61		179	10				10			10	✓			
Same	570		"	"	61		179	10				10			10	✓			
Same	571		"	"	61		179	10				10			10	✓			
Same	572		"	"	61		179	10				10			10	✓			
Same	573		"	"	51		179	10				10			10	✓			
Same	574		"	"	66		165	10				10			10	✓			
Same	575		"	"	66		165	10				10			10	✓			
Same	576		"	"	66		165	10				10			10	✓			
Same	577		"	"	66		165	10				10			10	✓			
Same	578		"	"	66	Grove	165	10				10			10	✓			
Same	579		"	Mulberry	57 50		190	10				10			10	✓			
Same	580		"	"	57 50		190	10				10			10	✓			
Same	581		"	"	57 50		190	10				10			10	✓			
Same	582		"	"	57 50		190	10				10			10	✓			
Same	583		"	"	57 50		190	20				20			20	✓			
Same	589		"	Collins	51	Mulberry	165	10				10			10	✓			
Same	590		"	"	66		165	10				10			10	✓			
Same	591		"	"	66		165	10				10			10	✓			
Same	487		"	"	50 75		231 50	20				20			20	✓			
Rausch Kris H.	418		11	Fifth	66		158 73	264	600			864			860	✓			
Raw Hattie M.	213		11	Plum	82 50	Granite	132	495	1500		100	2095			2100	✓			
								1099	2100		100	3299							

Assessment of Lots in the Town of Marysville

Union County, Ohio, for the Year 1900.

IN WHOSE NAME ASSESSED.	DESCRIPTION OF PROPERTY. No. of In-Lot.	No. of Out-Lot.	What Part.	Street.	Feet.	Street.	Feet.	Value of Lots. Dollars.	VALUE OF ALL BUILDINGS. Houses. Dollars.	Mills. Dollars.	Other Buildings. Dollars.	Total Value of Lots and Buildings. Dollars.	Amount Added or Deducted by Co. Board of Equalization. Added Dollars.	Deducted Dollars.	Total Value as Equalized by Co. Board. Dollars.	Amount Added or Deducted by State Board of Equalization. Added Dollars.	Deducted Dollars.	Total Value as Equalized by State Board. Dollars.	REMARKS.
Snider Philip's	2		all	Plum	82 50	alley	132	150				150			150				
Same	3		"	Main	82 50	Do	132	660				660			660				
Same	10		"	"	82 50		132	825	250			1075			1080				
Same	11		"	Plum	82 50		132	150				150			150				
Same	29 32		Pt.	Court	83	Fourth	132	800	300			1100			1100				
Same	33		N.	Main	23 50		132	1170	1800			2970			2970				
Snider Adam	353	12	Pt.	Eighth	75		165	300	800			1100			1100				
Shearer D & S.		3	N	Fifth	61		165	854	400		100	1354	100		1450				to shop
Shearer David		8	W. Pt. N. E.	Third	136		165	272	200			472			470				40 ft to Mrs D. E. Mayhugh
Shearer John L.	75		S	Main	62 25		132	1705	900			2105		520	1590				+ with privilege on the e
Shearer Willis O.	75		N.	"	20 25	Sixth	132	445	1100			1545	200		1750				+ Subject to right of the
Same		6	N.	Fifth	56		165	672	900			1572			1570				
Same		6	N.	"	10		165	100				100			100				
Same	368		N.	Ninth	65		140	50				50			50				
Schmidt John M.	49.		Pt.	Fifth	19 33		48 25	290	375			665			670				
Same	422		all	Sixth	66	Vine	150 12	200	300			500			500				
Same	423		W.	"	22		150 12	66	300			366			370				
Scott O. M.		6	N.	Fifth	77		165	1078	900			1978			1980				
Same	77		all	Plum	82 50	Sixth	132	330			200	530			530				
Same	83		N.	"	20 50		132	82				82			80				
Scott O. M. & J. J.	85		all	"	82 50		132	400			450	850			850				
Scott Margaret O.	337		"	Eighth	65		127 50	195	500			695			700				
Scott Margaret	391		"	Maple	62 50	Ninth	132	100	350			450			450				
Scheidener Michael	37 78		Pts.	Fifth	23	Plum	100	690	300			990			990				
Sellers Geo. L.	51		Pt. E½	"	20		54 50	800	600			1400		50	1350				
Same	82		Pt. S²	Main	35 50		132	250	110			360			360				
Same	87		all	"	82 50		132	660	400			1060			1060				
Same	56		N²	Court	41 25		132	500	300			800			800				
Sellers John L.	31		N	"	54 33		132	490	400			890			890				
Southard Mary E.		6	N.	Fifth	90		165	1080	200			1280			1280				
Southard C. W & Ella J Blue	62		all	Plum	82 50		132	660	600		200	1460			1460				
Same	63		S.	Main	43		132	2000	500			2500			2500				
Southwick L. M.		25	E.		66		66	75				75		25	50				
Same		27	all	Fifth	66		132	330	300			630			630				
Southwick Erastus R.	409		"	Sixth	85		136	255	250			505			510				
Same	410		"	"	75		136	225	300			525			530				Julius Southwick
Same	411		"	"	72		136	216	350			566			570				Mary L. "
Same	403		"	"	62		132	135	175			310			310				Hamilton B. "
Schlegel Christiana	49		½ S. ½ N.	Fifth	22 75		48 25	273	400			673			670				
Schlegel Lizetta	100		Pt.	Oak	16 50		132	35				25			80				
Same	101		all	"	82 50		132	50				50			50				
Same	108		"	"	82 50		132	50				50			50				
Same	109		"	"	82 50	Fourth	132	200	300			500			500				
Shuler David	365		W½	Ninth	33	Maple	166 75	66				66			70				
Same	24		E½	Fourth	66	alley	82 50	200	150			350			350				
Shields Gamble C.		27	Pts.	Do	84		137	300	400			700			700				
St John Mary	304-306		"	Fifth	39		165 12	156	100			256			260				
								20080	15510		950	36540							

Assessment of Lots in the Town of Marysville

Union County, Ohio, for the Year 1900.

IN WHOSE NAME ASSESSED.	DESCRIPTION OF PROPERTY. No. of In-Lot.	No. of Out-Lot.	What Part.	Street.	Feet.	Street.	Feet.	Value of Lots. Dollars.	VALUE OF ALL BUILDINGS. Houses. Dollars.	Mills. Dollars.	Other Buildings. Dollars.	Total Value of Lots and Buildings. Dollars.	Amount Added or Deducted by Co. Board of Equalization. Added Dollars.	Deducted Dollars.	Total Value as Equalized by Co. Board. Dollars.	Amount Added or Deducted by State Board of Equalization. Added Dollars.	Deducted Dollars.	Total Value as Equalized by State Board. Dollars.	REMARKS.
Sammler Robt.	122		N	Walnut	50		132	300	400			700			700				
Same	46		N.	Main	21		132	2000	2000			4000		100	3900				
Shaver Maud W.	73		E 2	Sixth	41 25	alley	82 50	150	300			450			450				
Shirk James	162		all	"	66	Ash	165	330	450		100	880			880				
Saggrover Ellen	313		"	Tenth	66		165	100	200			300			300				
Schudner Margaret & Anna	122-127		Pts.	Walnut	41 25		132	247	400			647			650				
Scheidner Justus		21	N. W.	Fifth	65 50	Chestnut	132	400	200			600			600				
Stumpf Sarah	388		all	Maple	66		132	100	125			225			230				
Smith Elon	90		N 2	Court	41 25		132	290	500			790			790				
Spuler W. A.	431		all	Sixth	66	Cherry	158 73	100				100			100				
Smith Lena	142		S	Oak	45	Seventh	132	225	400			625			630				
Sawyer Sarah C.		41	S	Sixth	65	Maple	155	260	1000			1260	40		1300				
Schalip John F.	49		W.	Plum	42 50	Fifth	23 65	475	600			1075			1080				
Sheridan Anna A.	20		all	Court	82 50		132	700	200			900			900				
Scott Artie M.	167		E.	Sixth	57		165	264	300			564			560				M. Guy Jones (Tax)
Schoeller Christiana		52	Pt. S 2	Chestnut	50 30		218 62	100	150			250			250				
Singer Herman		29 38	Pts	Fourth	185		167	350	100			450			450				61 3/4 ft. E. of Amelia Ferris
Swisher Emma F.		5	Pt N 2	Sixth	60		150	360	550			910			910				
Scheiderer Barbara	113-120		Pt W 2	Fifth	34	alley	165	510	1300			1810			1810				
Southard Edwin F.	170-171		Pt.	"	82 50	Cottage	165	660	300			960			960				
Streng Lewis Jr.	230		all	Sycamore	66		165	125	100			225			230				
Shearer Will O.	204		S.	Walnut	10		132	10				10			10				
Schomlob. Mary	424		all	Sixth	66		158 73	200	700			900			900				
Sabine Anna M.		28-7	Pts	Fifth	84		195	1008	300			1308			1310				
Snodgrass & Fullington	Ware House on R. R. Lands										500	500			500				
Schalip John Paul	405		all	Sixth	62		165	125	350			475			480				
Smallwood Mary J.		52	Pt.		48		99	50	125			175			180				
Schmidt Mary L.	49		"		22 75		48 25	270	400			670			670				
Sager Thomas M.	338		W.	Eighth	38		127 50	115	350			465			470				Mary E Baker
Struna Lewis Sr.	123		S 2	Oak	38 75		132	200	300			500			500				
Smart John L.	352		E.	High	50		166 75	200	300			500			500				
Snodgrass Jos. & mi E.	215		S.	Main	36		132	288	1000			1288			1290				
Same	216		pt-	Do	34		132	272				272			270				
Snider Charles W.		2	pt	Fourth	73		167	600	500			1100			1100				
Southard Chas. W.	595		all	Fifth	66		168	132				132	200		330				
Sager Lawrence E.	398		"	Maple	63 75		132	50				50			50				
Smith Lydia J.	598		"	Fifth	60		168	240	500			740			740				
Sellers Jennie B.		13-20	Pt-	Court	70	High	132	280	200			480			480				
Shirk James		5 & 44	Pts	Ash	50		150	125				125			130				Sarah M. Armstrong
Schomlob John F.	49		pt	Plum	2 92		23 67	25				25			30				
Shuler Anna	365		E 2	Mich	33 50		166 75	67	400			467			470				
								12303	15000		600	27903							

Assessment of Lots in the Town of Marysville.

Union County, Ohio, for the Year 1900.

IN WHOSE NAME ASSESSED.	DESCRIPTION OF PROPERTY. No. of In-Lot.	No. of Out-Lot.	What Part.	Street.	Feet.	Street.	Feet.	Value of Lots. Dollars.	VALUE OF ALL BUILDINGS. Houses. Dollars.	Mills. Dollars.	Other Buildings. Dollars.	Total Value of Lots and Buildings. Dollars.	Amount Added or Deducted by Co. Board of Equalization. Added Dollars.	Deducted Dollars.	Total Value as Equalized by Co. Board.	Amount Added or Deducted by State Board of Equalization. Added Dollars.	Deducted Dollars.	Total Value as Equalized by State Board. Dollars.	REMARKS.
State of Ohio																			
Same J. W. Robinson	371		all	Collins	168		45	25				25			30				
Same T. J. Davis	366		"	Milford	184	Ninth	140	200	400			600			600				
Same D.	367		"	Ninth	65		140	100				100			100				
Same Ed. Fleck		13-20	Pts.	Court	62 50		132	250	300			550			550				
Same Levi Longbrake	605		all	Fourth	54		165 75	40				40			40				Redeemed
Same D.	615		"	Third	55	Mary	165 75	10				10			10				
Same Moses Thompson	99		"	Oak	82 50		132	20				20			20				
Same H. Snodgrass Ex.	41		N.	Court	3 50		48	10				10			10				
Same Mary E. Snider	188-189		E. ½ of W.	Seventh	33		165	132	250			382			380				
Same Jno. H. Wood	58		Pt. W.	Main	24 25		75	2077			1000	3077			3080				See B. F. Carmean
Same D. W. & Mary Bonnett		8	N	Third	47 50		165	125	350			475			480				Redeemed
Same Chas. C. & Barbara Burris	269		all	Plum	66		132	100				100			100				B.F. Carmean
Same N. Ella Edwards	310-312		Pt.	Fifth	80		165 12	320	500			820			820				Redeemed
Same Emma [redacted]	661		all	Cole	55		146	20				20			20				
Same D.	663		"	"	55		146	20				20			20				
Same D.	664		"	"	55		146	20				20			20				
Same D.	665		"	"	55		146	20				20			20				
Same Jas. & Emma Welch	674		"	Orchard	70		146	50	150			200			200				Redeemed
Same E. Malone & E. Palmer	276		"	Walnut	66	Tenth	132	100				100			100				"
Same Etta B. Merchant		29	Pt.	Fifth	62		167	310	1200			1510			1510				
Same Philip J. Riordan	607		all	Fourth	55		165 75	30				30			30				
Same Do	608		"	Do	55		165 75	25				25			30				
Same Do	609		"	Do	55		165 75	20				20			20				
Same Do	610		"	Do	55	Mary	165 75	15				15			20				
Same Do	624		"	Do	52	Lee Lane	165 83	10				10			10				
Same Do	625		"	Do	60		165	10				10			10				
Same Do	626		"	Do	60		165	10				10			10				
Turner Leonidas	35		E.	Plum	82 50		66	275	225			500			500				
Same	35		N W	alley	15		66	30				30			30				
Turner Naomi	209		W.	Plum	82 50		66	330	400			730			730				
Turner Jeff G.	287-8 292-3-4-5		Pts	Maple	70		176	280	450			730			730				
Same	413		all	Fifth	66		158	264	350			614			610				
Thompson Alvin	41-44		Pts.	"	51 67	Court	98 50	2060	2000			4060	750		4310				K. Co. v. A. Bell
Same	41		Pt.	Court	41		132	328	250			578			580				
Thompson Moses		2	S	Fifth	58		165	696				696			700				
Same		2	N	Fourth	58		165	290	250			540			540				
Same	99		all	Oak	82 50		State	20				20			20				State
								8642	7075		1000	16717							

Assessment of Lots in the Town of Marysville

Union County, Ohio, for the Year 1900.

IN WHOSE NAME ASSESSED.	DESCRIPTION OF PROPERTY. No. of In-Lot.	No. of Out-Lot.	What Part.	Street.	Feet.	Street.	Feet.	Value of Lots. Dollars.	VALUE OF ALL BUILDINGS. Houses. Dollars.	Mills. Dollars.	Other Buildings. Dollars.	Total Value of Lots and Buildings. Dollars.	Amount Added or Deducted by Co. Board of Equalization. Added Dollars.	Deducted Dollars.	Total Value as Equalized by Co. Board. Dollars.	Amount Added or Deducted by State Board of Equalization. Added Dollars.	Deducted Dollars.	Total Value as Equalized by State Board. Dollars.	REMARKS.
Thompson Moses	102		all	Oak	82 50		132	25				25			30				
Same	103		"	Walnut	82 50		132	50				50			50				
Same	106		"	"	82 50		132	50				50			50				
Same	107		"	Oak	82 50		132	50				50			50				
Same	110		"		82 50	Fourth	132	100				100			100				
Same	111		"	Walnut	82 50	"	132	200	350			550			550				
Same	208		"	Plum	82 50		132	330	200			530			530				
Thompson J. H & C. A.	307		"	Fourth	66		165	100				100			100				
Taylor Eliza E.		20	S.E.	Eighth	91	Main	141	182	200			382			380				
Taylor Andrew		29	Pt. S Side	Fifth	50		167	305	450			755			760				
Tilton James W.		3	Pt. N²	"	50		165	750	300			1050			1050				
Same		3	Pt. N²	"	8		165	120				120			120				
Same	223		N.	Sycamore	38		90 75	50				50			50				
Same	224		all	"	69 46		156 75	75	200			275			280				
Same	420		"	Fifth	66		158 73	264	400			664			660				
Same	421		"	"	60	Cherry	114 18	250				250			250				
Same	340		W.	Eighth	59 50	Maple	127 50	178				178			180				
Same	51/72		W.	Sixth	66	Plum	89	330	200			530			530				
Thompson Josephine M.	81		S	Main	79 50		132	1000	1200			2200			2200				
Turner Aquilla	657		W.	Grove	18 40		150	20				20			20				
Terrell Amos	229		all	Sycamore	66		165	125	300			425			430				
Turner Richard	24		W²	Fourth	66	Plum	82 50	250			900	1150			1150				J. B. Brokaw
Tilton James W.	425		all	Sixth	66		158 73	130				130			130				
Same	447		"	Poplar	87 75	alley	198	100				100		50	50				D. Gorsuch
Tabor Wm W.	397		"	Maple	63 75	English	132	125	200			325			330				
Thompson Robt W.	627		"	Fourth	60		165	10				10			10				
Same	628		"	Do	60		165	10				10			10				
Same	629		"	Do	60		165	10				10			10				
Same	630		"	Do	60		165	10				10			10				
Same	631		"	Do	60	Mary	165	10				10			10				
Tabor Jas & M. J.	312		E.	Fifth	52			308	150			358			360				
Vanderan Susan	179		all	Seventh	100	Chestnut	160	400	700			1100			1100				
Vanbrimmer Joshua	137		"	Walnut	82 50		132	400				400			400				
Vanderan Philip	198-9		Pts	"	65		132	260	350			610			610				
Vallemar Edward	430		all	Seventh	66		150 12	125	200			325			330				
Vanderan Philip	640-641		pts	Fifth	63 60	Lee Lane	176	193	200			393			380				
								6735	5600		900	18285							

Assessment of Lots in the Town of Marysville

Union County, Ohio, for the Year 1900.

DESCRIPTION OF PROPERTY.									Value of Lots.	VALUE OF ALL BUILDINGS.			Total Value of Lots and Buildings.	Amount Added or Deducted by Co. Board of Equalization.		Total Value as Equalized by Co. Board.	Amount Added or Deducted by State Board of Equalization.		Total Value as Equalized by State Board.	REMARKS.
IN WHOSE NAME ASSESSED.	No. of In-Lot.	No. of Out-Lot.	What Part.	Street.	Feet.	Street.	Feet.		Dollars.	Houses. Dollars.	Mills. Dollars.	Other Buildings. Dollars.	Dollars.	Added Dollars.	Deducted Dollars.	Dollars.	Added Dollars.	Deducted Dollars.	Dollars.	
Winget T. M	57		Pt. S²	Main	22 50		132		1575	1600			3175		100	3080				
Winget W. M.	296		all	Fourth	66	Cottage	165		264	450			714			710				
Woodburn F. A. & Luella	73		W²	Plum	82 50	Sixth	66		330	250			580			580				
Same	84		N²	"	41 25		132		200				200			200				
Woodburn S. O.	201		S	Walnut	60 75	Eighth	132		240	150			390			390				
Same	207		all	Plum	82		132		328	350			678			680				
Winget Mary C		2	Pt N²	Fourth	42		165		210	200			410			410				
Woodburn R. L.		2		Fifth	83 50		165		1000				1000			1000				
Same		6		Sixth	44		165		220	250			470			470				
Same		6		"	44		165		220	250			470			470				
Same	292-293-294		Pts.	Maple	70		179 80		280	300			580			580				
Same	49		S	Plum	35 75		132		240			200	440			440				
Same	57		Mid	Main	27 50		132		2200	1700			3900		200 100	3600				*200 from bldg.
Same	25		E.	Fourth	95 29	alley	70 66		300	400			700			700				
Wood Carrie & John E.		3	N	Fifth	63		165		800	400			1200			1200				
Wood Inez Rose	7		all	Court	83 50		132		334	450			784			780				
Whitney Alonzo J.		4	W³	Sixth	110		330		1200	800		200	2200			2200				
Same	53		E.	Fifth	40		82 50		1800	3500			5300	100		5400				
Whitney A. J. & Co.	45		S.	Main	63	Fifth	112		6500	5500			12000	1000	440	12560				assessed by.
Whitney Geo. E.		4	N. E.	Sixth	110	alley	165		1000	1300			2300	200		2500				" " "
Whelpley Orpa C. & Elz. M. Sharer	38-47		Pt. E²	Main	20		124		1000	200			1200		100	1100				
Same	45		N	Main	20 50		130		2000	1100			3100		150	2950				
Same	286		all	Fifth	61	Maple	166 50		488	1200			1688			1670				
Same	378		"	Ninth	67		140		25				25			30				
Watts J. J.	392		"	Maple	70	Ninth	132		50				50			50				
Same	393		S.	"	46 67		132		35				35			40				
Wharton Thos. J. et al	88		all	Main	82 50		132		575	300		450	1325			1330				
Wright Jackson	5		Pt N²	Third	20		78 50		80	100			180			180				
Wilcox Thomas	40		N	Main	19		132		1235	400			1635			1640				
Webb Daphne	30		all	Court	82 50	Fourth	132		300	250			550			550				
Wilkins Erminie C.		19-20	Pts	Main	91		132		700	800			1500		200	1300				700 house
Woodburn James	129-136		W²	Sixth	66	alley	165		300	300			600			600				W²⁄₂ Ann
Webber Catharine		3	S	"	66		165		460	300			760			760				
Wagner Conrad Matilda	399		all	Ninth	78		165		100	125			225			230				
Wagner Conrad	400		"	Chestnut	66		148 50		100	300			400			400				
Woodburn Mary		188	Pt.	Fourth	68		165		330	700			1030			1030				
Wheeler Henry		4	"	Sixth	110		165		1000	1000			2000			2000				
Weidman Mary	168		W.	"	66		165		264	500			764			760				
Wilkins Harriet J.	170-171		Pt	Fifth	100		165		1000	600			1600			1600				
Warner Anna Mary	49		Mid.	"	22 50		48 25		335	400			735			740				
Weld T. C.		1	E.	Third	68	alley	165		200				200	50		250				
Same		1	E.	Fourth	68	"	165		400	600			1000			1000				
Warbs L. H.		8	S. W.	"	140		165		420	150			570			570				
Wilgus H. C.	332		all	Eighth	65		127 50		195	400			595			600				Harrison Wilgus 50 on lot 700 on lot H Eug Jones Cash
Wharton W. C.	221		W²	Main	82 50		66		330	300			630		150	480				
Weidman Theo & Retta M.	211		N.	Plum	45		132		180	200			380			380				
White Lula A.	453		all	Maple	60		164		120	350			470	80		550				
Woodburn R L	49		Pt-	Plum	3 08		23 67		10				10			10				
									31473	28425		850	60748							

Assessment of Lots in the Town of Marysville

IN WHOSE NAME ASSESSED.	DESCRIPTION OF PROPERTY. No. of In-Lot.	No. of Out-Lot.	What Part.	Street.	Feet.	Street.	Feet.	Value of Lots. Dollars.	VALUE OF ALL BUILDINGS. Houses. Dollars.	Mills. Dollars.	Other Buildings. Dollars.	Total Value of Lots and Buildings. Dollars.	Amount Added or Deducted by Co. Board of Equalization. Added Dollars.	Deducted Dollars.	Total Value as Equalized by Co. Board. Dollars.	Amount Added or Deducted by State Board of Equalization. Added Dollars.	Deducted Dollars.	Total Value as Equalized by State Board. Dollars.	REMARKS.
Wood Catharine	132-133		W.	Sixth	66	Oak	165	220	600			820			820 ✓				
Wood Abbie R. & Catharine	70		E.	Main	36	Sixth	132	1480	200			1680		40	1640 ✓				O.M. Scott
Wharton L. E.	451		all	Maple	66	"	164	132	700			832	368		1200 ✓				$300 on house
Same	452		N.	"	30			60				60	40		100 ✓				
Same (Tax)		52	S.	Chestnut	44	Ninth	220	50				50			50 ✓				
Wheeler Abbie N.		11	W.	Eighth	44		127 50	175	250			425			430 ✓				
Weidman Sophia R.	175		all	Sixth	66		165	264	200			464			460 ✓				
Watson Emily	311		all	Fourth	66		165 12	150				150			150 ✓				
Woodworth Cynthia K.	19		Pt.	"	43		93 33	200	450			650	50		700 ✓				
Woodward Margaret		14	S.	Court	55 11		132	220	350			570			570 ✓				
Wilson Alice	435		2/3	Sixth	44		158 73	50	150			200			200 ✓				
Welch James	666		all	Cole	55		146	20				20			20 ✓				
Same	667		"	"	55		146	20				20			20 ✓				
Same	668		"	"	55		146	20				20			20 ✓				
Same	669		"	"	55		146	20				20			20 ✓				
Same	670		"	"	65 50		146	20				20			20 ✓				
Same	671		"	"	50		146	20				20			20 ✓				
Same	673		"	"	65		146	20				20			20 ✓				
Williams & Mc Intire	Mill on Leased Lots																		
Wilcox Chas H. (Tax)	5		E.	Third	20	alley	78 50	80	200			280			280 ✓				W. R. Holycross
Same		48 Warehouse on R R Lands.									300	300		50	250 ✓				B.F. Eastman
Wilbur Geo M.		Warehouse on T. & O. C. Ry Lands.																	
Yonkins C. E.	393		N.	Maple	23 33		132	65	350			415			430 ✓				
Same	394		S.	"	35		132	75				75			80 ✓				
Zwerner John F.	60		all	Plum	82 50		132	450	350			800			800 ✓				
Same	145		S	Walnut	7 50		99	50				50			50 ✓				
Same	152		E	"	82 50		99	577	600			1177		200	980 ✓				
Zwerner Mary M.	153-160		W. E.	Fifth	41 50		165	495	150			645		100	550 ✓				
Zwerner Amanda C.		33	Mid.	"	60		165	360	200			560			560 ✓				Lizetta Schlegel
Same	50-59		Pts.	"	33	Plum	113 50	1650	1000			2650		100	2550 ✓				
Zwerner Margaret W.	153-160		E. pt E.	"	24 50	Walnut	165	495	150			645	120		770 ✓				
Zwerner Geo. P.	190		all	Oak	82 50	Seventh	132	330	500			830			830 ✓				
Zellner Elizabeth	442		"	Vine	66	alley	165	100	300			400			400 ✓				
Same	445		"	Poplar	66	alley	165	~~100~~ 60	~~300~~			~~400~~ 100			~~100~~ 60 ✓				
Same	446		"	"	33 42		165	50				50			50 ✓				
Same	443		pt	Vine	26		165	~~50~~	~~300~~			~~350~~ 50			50 ✓				
Zellner Valentine	444		pt	Do	73 42		165	125				125		50	80 ✓				
								8193	7000	500	300	15993							
Total of Lots + Bldg.								292423	267290	500	17800	577313							

PARIS TP.
UNION COUNTY
1900