

**CLAIBOURNE TP.
UNION COUNTY
1900**

APPRAISER'S OATH.

The State of Ohio, Union County, ss.

I, _____ Land Appraiser for

_____ Township, in the County of Union, and State of Ohio, do solemnly swear

that the return to which this is attached contains a correct description of each parcel of Real Property, within said district, as far as I have been able to ascertain the same, and that the value attached to each parcel in said return is, as I verily believe, the full value thereof. Estimated agreeably to the rules prescribed therefor in the act for levying taxes on all property of this State, according to its true value.

Signed, _____ Appraiser of said Township.

Sworn and subscribed to before me, the undersigned authority, this

_____ day of _____ A. D. 1900.

Signed, _____ Auditor of said County.

TREA

Emp	
2	da
10	da
17	da
19	da
22	da
23	da
24	da
26	da
28	da
29	da
3	da
5	da
7	da
9	da
10	da
11	da
13	da
16	da
17	da
18	da
19	da
20	da
23	da
24	da
25	da
26	da
27	da
1	da
2	da
3	da
4	da
5	da
7	da
8	da
9	da
14	da
15	da
16	da
17	da

On

in full of

\$ 198

198.
80.
\$ 148.
4.

APPRAISER'S ACCOUNT.

TREASURY OF UNION COUNTY.

To *J. D. Graham* Land Appraiser of *Chaibourus* Township, Dr.

THE DATE OF EACH DAY	
Employed in making said Appraisement, was as follows:	
2 day of <i>March</i>	18 day of <i>May</i>
13 day of "	21 day of "
17 day of "	22 day of "
19 day of "	23 day of "
22 day of "	24 day of "
23 day of "	25 day of "
24 day of "	26 day of "
26 day of "	27 day of "
28 day of "	28 day of "
29 day of "	29 day of "
3 day of <i>Apr</i>	30 day of "
5 day of "	31 day of "
7 day of "	1 day of <i>June</i>
9 day of "	2 day of "
10 day of "	3 day of "
11 day of "	4 day of "
13 day of "	5 day of "
16 day of "	6 day of "
17 day of "	7 day of "
18 day of "	8 day of "
19 day of "	9 day of "
20 day of "	10 day of "
23 day of "	11 day of "
24 day of "	12 day of "
26 day of "	13 day of "
27 day of <i>May</i>	14 day of "
28 day of "	15 day of "
29 day of "	16 day of "
30 day of "	17 day of "
31 day of "	18 day of "
1 day of <i>July</i>	19 day of "
2 day of "	20 day of "
3 day of "	21 day of "
18 ^{1/2} day of <i>Assistant</i>	22 day of "
	23 day of "
	24 day of "
	25 day of "
	26 day of "
	27 day of "
	28 day of "
	29 day of "
	30 day of "
	31 day of "

For services rendered in appraising the Real Estate of said Township, for the year 1900, occupying *95* days, between the *2nd* day of *March* and the *3rd* day of *July* at *\$ 2⁰⁰* per day, *\$ 190⁰⁰* *+ 4⁰⁰ postage* *2 days with Dinner*

And the said *J. D. Graham* being duly sworn, solemnly declares that the number of days herein stated, were necessarily occupied in the appraisement of said Township, and that this account is in all respects just and true.

(Signed) *J. D. Graham* Appraiser.

Sworn to and subscribed before me, this *19th* day of

July 1900.
(Signed) *Edward M. Hutchinson* Auditor of said County.

Received, *July 19th* 1900, of the Auditor of Union County, an order on the Treasurer of said County, for *One hundred Ninety Eight* Dollars, *Seventy four* Cents,

in full of the above account.

\$ *198⁷⁴*

(Signed) *J. D. Graham* Appraiser.

**50⁰⁰ Pd 7/3/1900*
8⁷⁴ Stamps & Telephone

198.74
50.00
\$148.74 Paid, 7/19/1900.
4.00 " 7/19/1900. #4073

OFFICIAL STATEMENT OF SURVEYS.

No. of Original Survey.	Original Quantity.	Original Proprietors.	Water Course.	Page.	F
220	1250 ² / ₃	Richard Blaibourne	Fulton's creek	3.	
220	476	Richard Blaibourne.	Fulton's creek	3.	
1139	750	Francis Smith.		4.	
5809	2000	John Nicholas	West Fork of Scioto.	4.	
6033	1000	John Baird		4	
6107	633 ¹ / ₃	Levon Joynes (Representatives)	~~~~~	2.	
6129				9.	
6161	823	John Crouse.	West Fork of Scioto	9.	13440-
6162					
6228	500	John Evans & Edward Owings	Scioto River	8.	
6293	4267	Buller Blaibourne	Fulton's creek	10	
6301	400	Thos. Ruffin (Representatives)	Fulton's creek	2	
6307	1200	William Pelham	Fulton's creek	5	
6307	1200	William Pelham	Fulton's creek	7	
6307	380	William Pelham	Scioto River	8.	
6308	280	William Pelham	Fulton's creek.	10.	

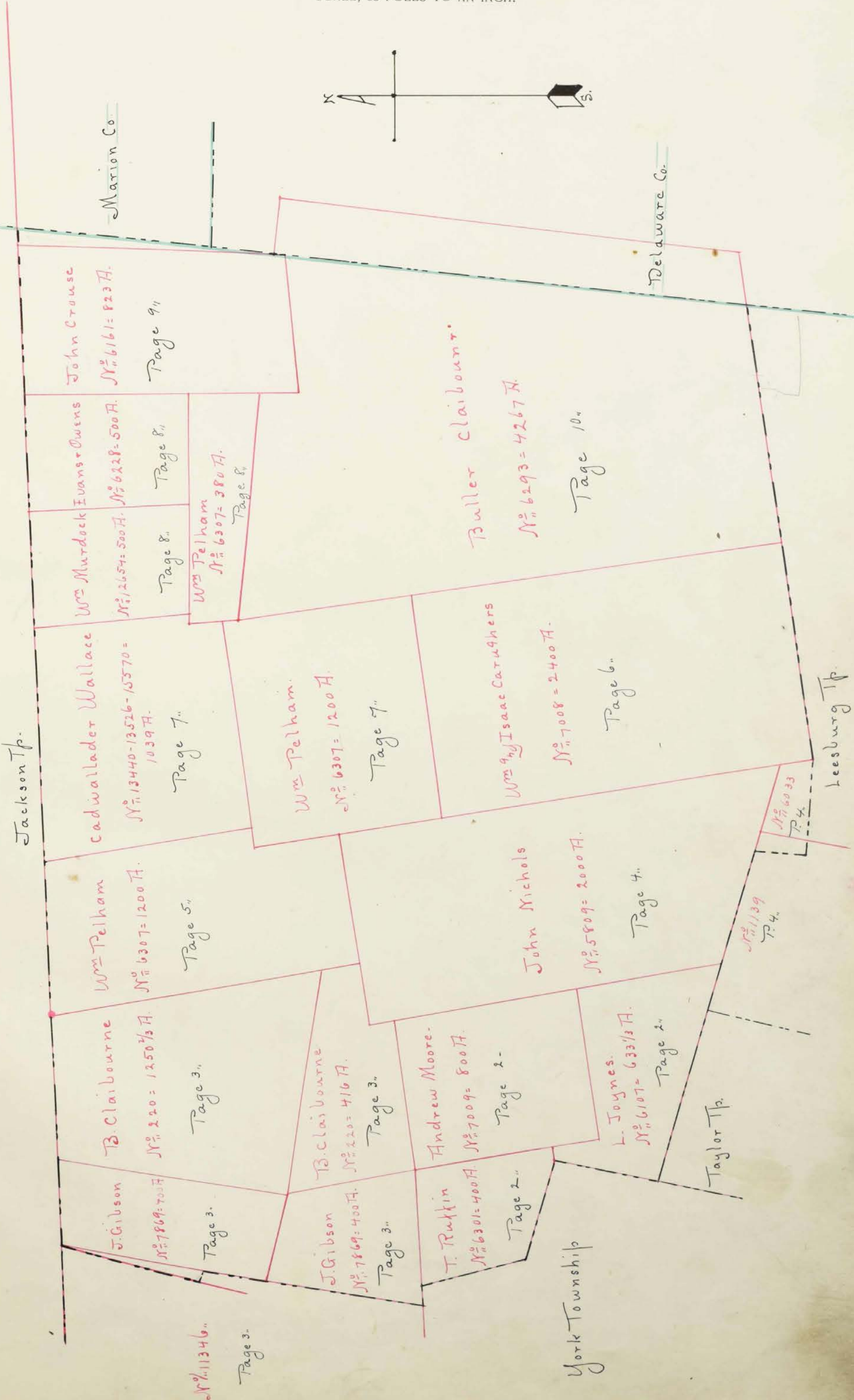
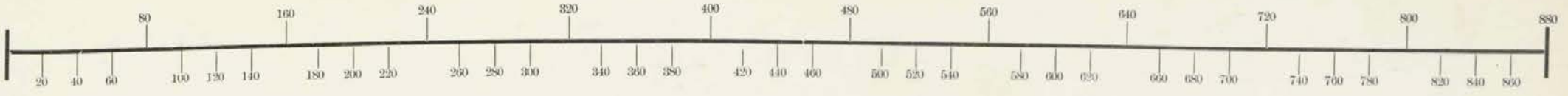
F
Cour
Land

OFFICIAL STATEMENT OF SURVEYS.

Page.	No. of Original Survey.	Original Quantity.	Original Proprietors.	Water Course.	Page.
3.	7008	2400	William ^{2d} & Isaac Caruthers	West-Fork of Scioto	6.
3.	7009	800	Andrew Moore	West-Fork of Scioto	2.
	7869	400	John Gibson	Fulton's Creek	3.
4.	7869	400	John Gibson	Fulton's Creek	3.
4.	11346	1200	Allen Latham	Fulton ^{2d} & Boker's Creek	3
4.					
2.	12654	500	William Murdock.	Fulton's Creek	8.
9.					
9.	13440-13449 ^{and} 13526	614	Badwallader Wallace	Scioto River	7.
	15570	425	Same.	Same	7.
8.					
10					
2					
5					
7					
8.					
10.					

WE HEREBY CERTIFY, that the foregoing is a true Schedule of the Original Surveys, Quantities, Proprietors, and Water Courses, taken from the Official Records, in the offices of the Auditor and Surveyor of Union County, Ohio, in which are situate the Lands and Lots assessed for taxation in Blairbourne Township, Union County, Ohio.

Survey. No.



N^o. 11346.
Page 3.

York Township

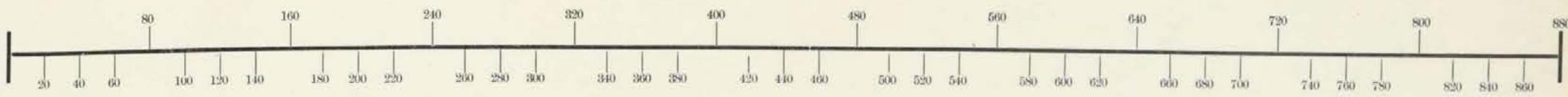
Jackson Tp.

Leesburg Tp.

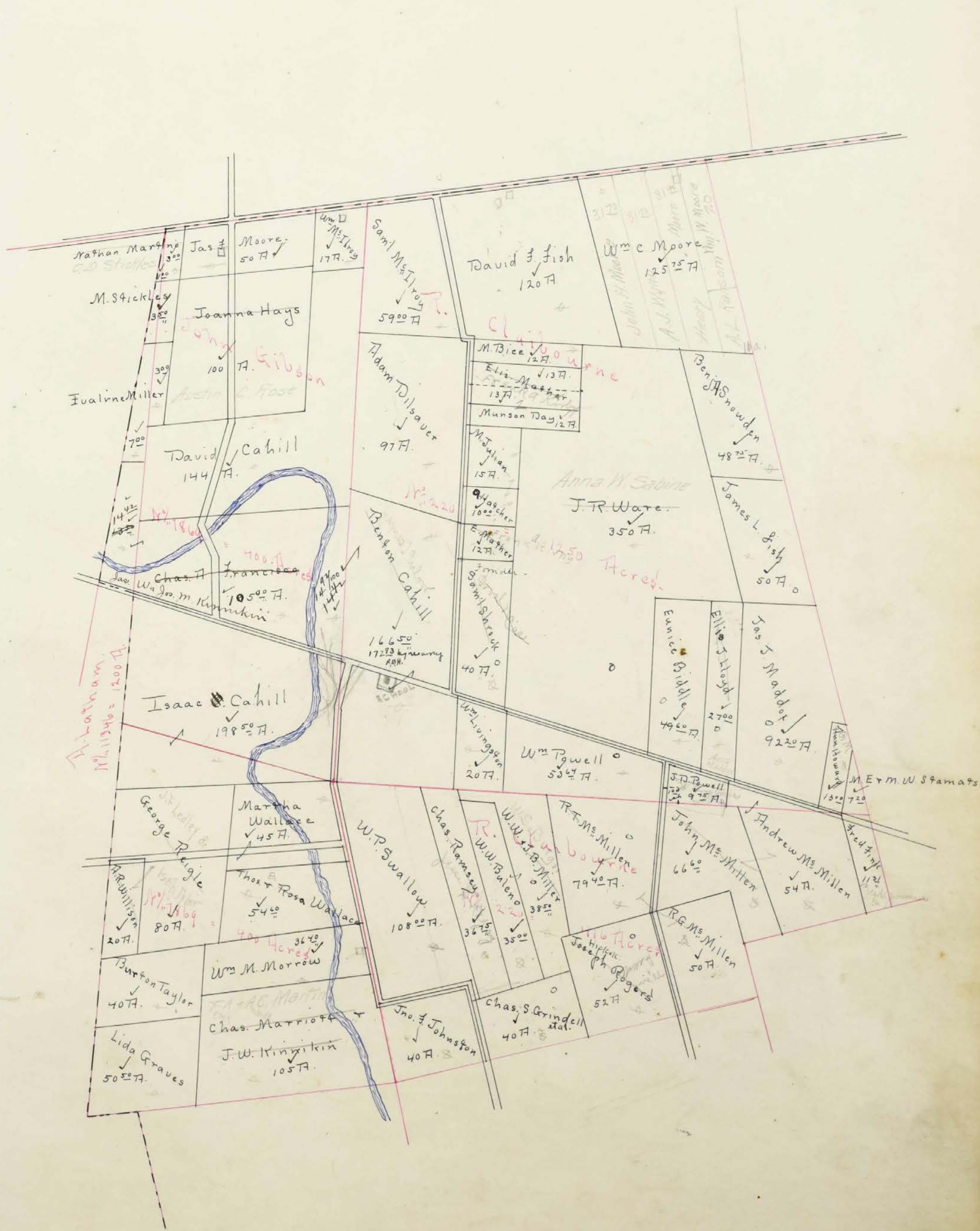
Marion Co.

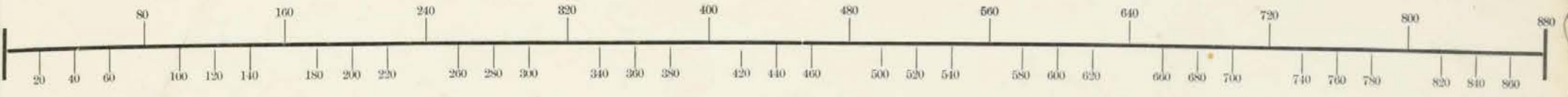
Delaware Co.

Survey. No. 220 - 220 - 7869.



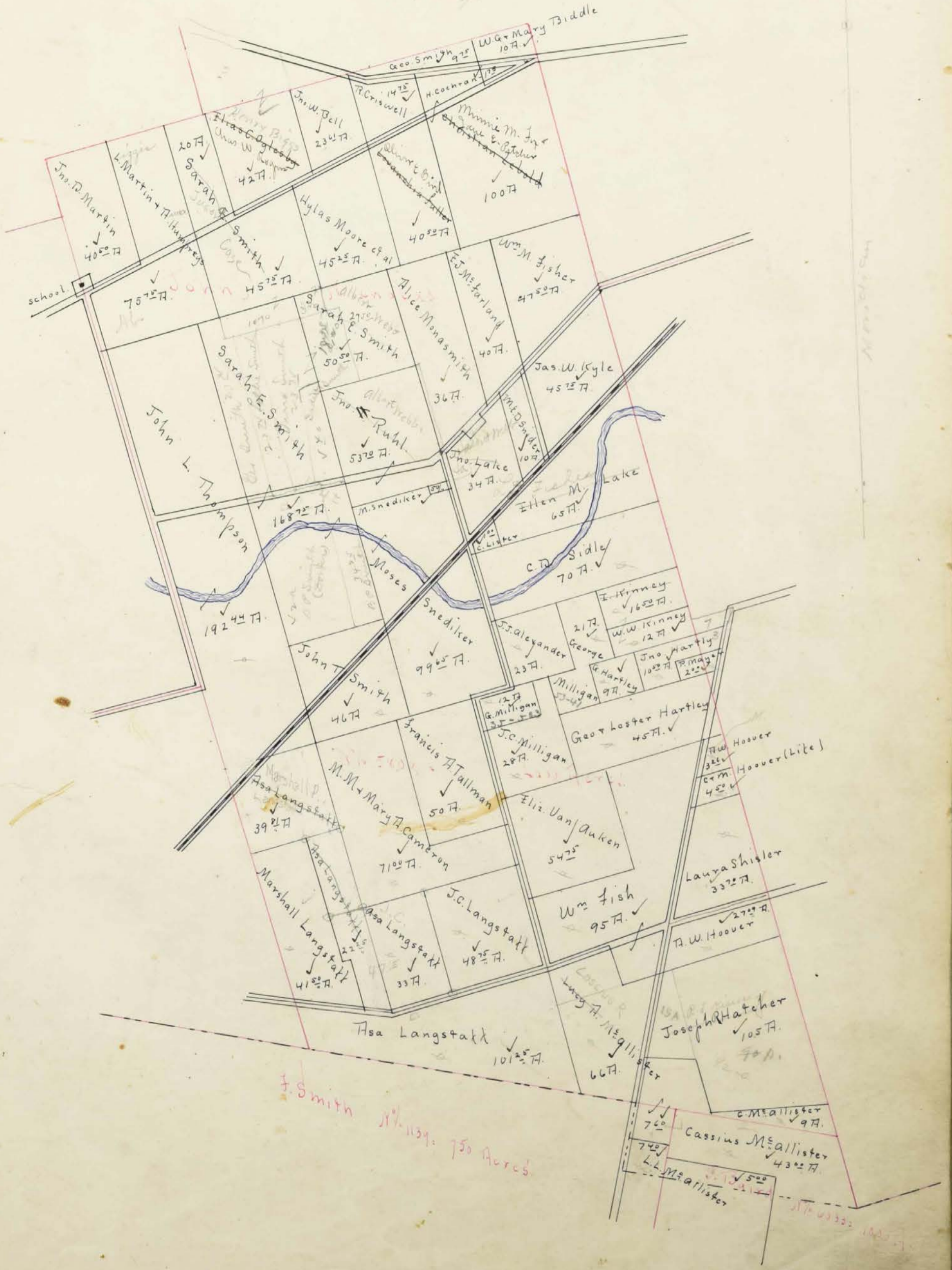
SCALE, 80 POLES TO AN INCH.





SCALE, 80 POLES TO AN INCH.

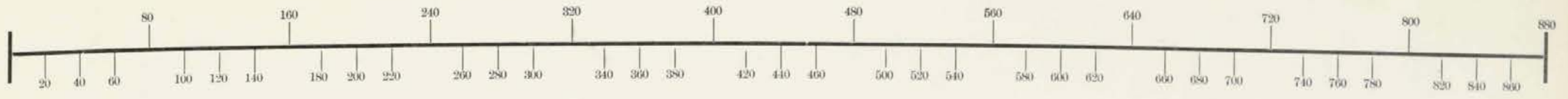
9.75
71.50
81.25



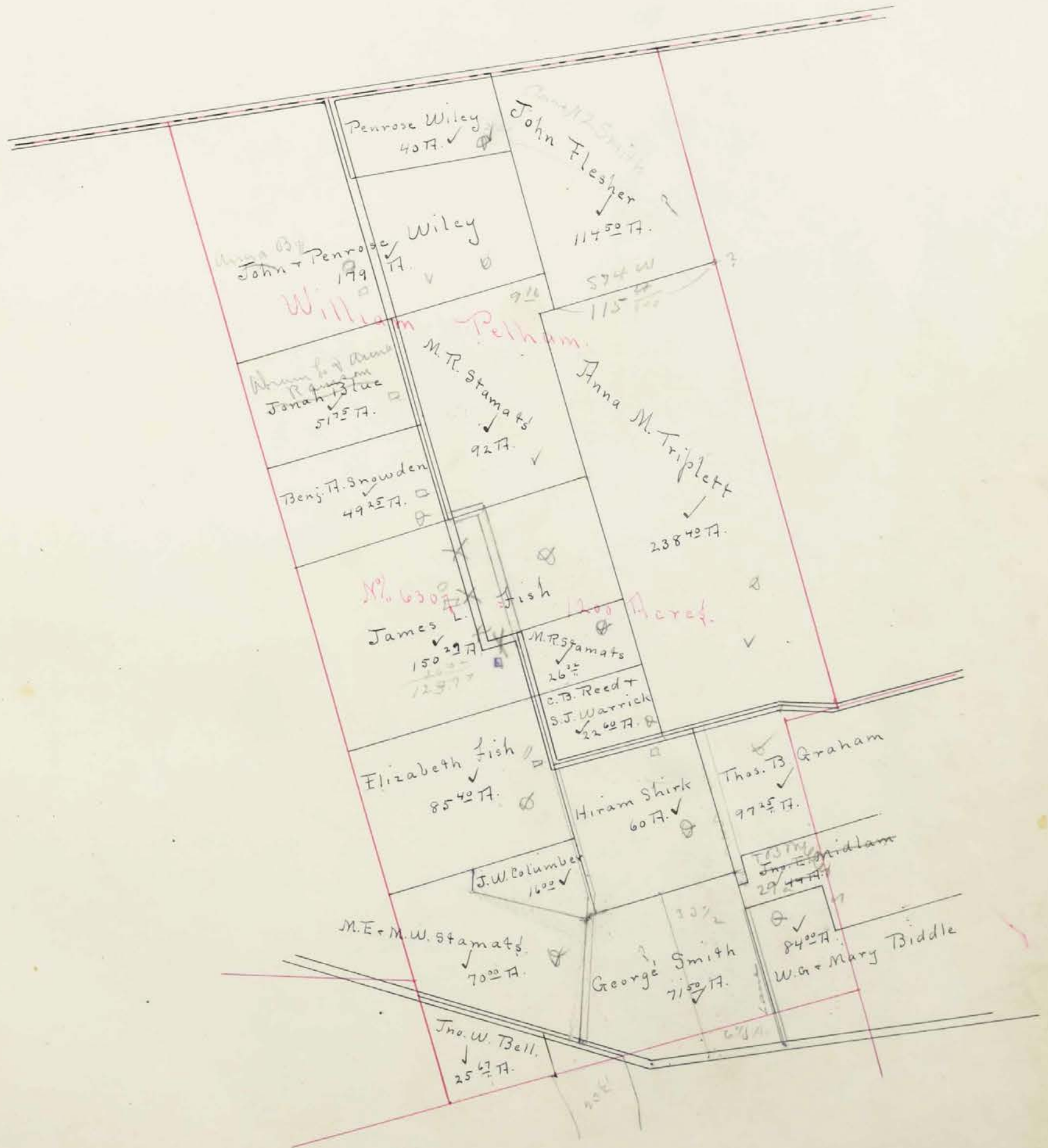
J. Smith 117-1139 750 Acres

Cassius M. Allister 4300 A

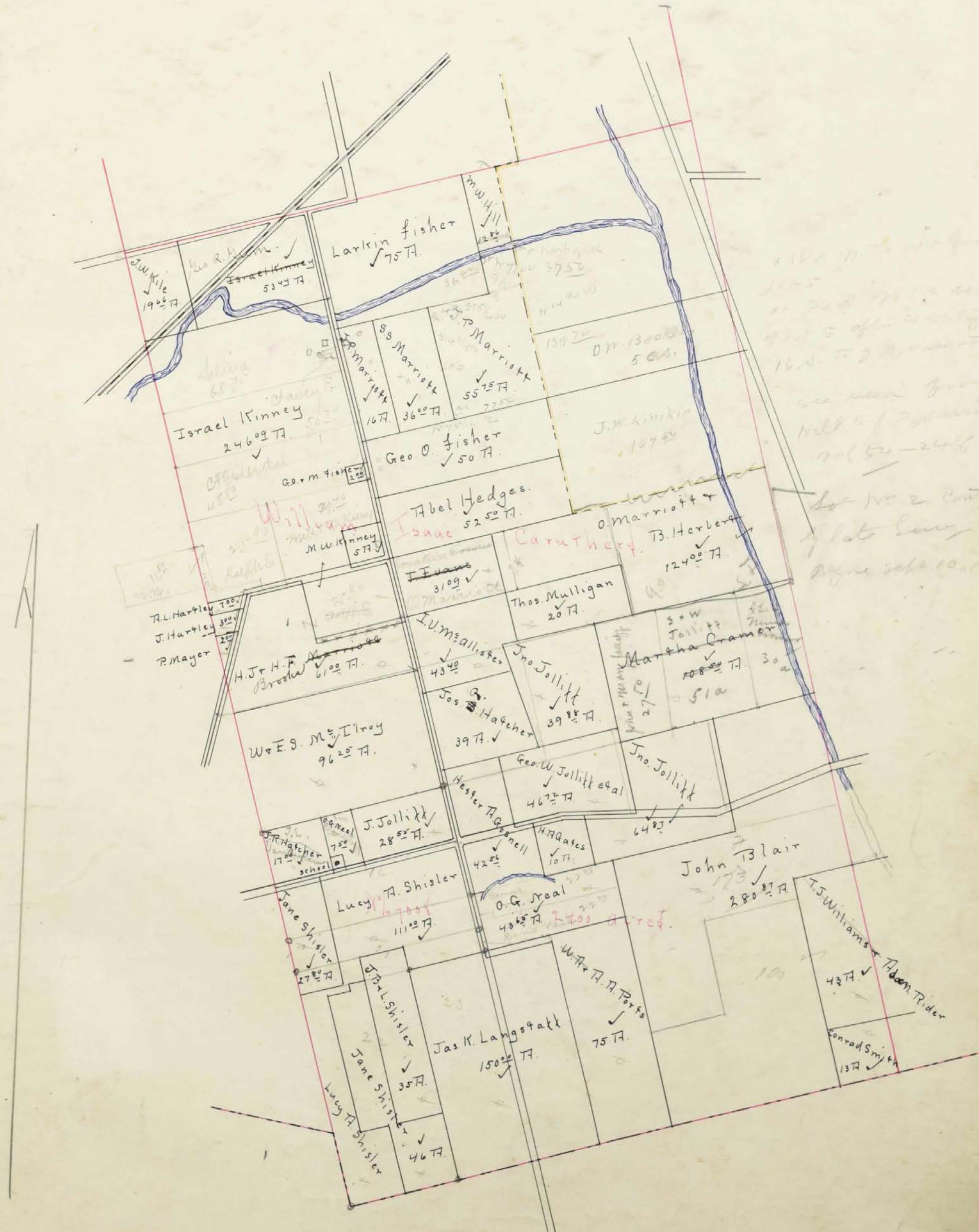

L.L. M. Allister



SCALE, 80 POLES TO AN INCH.



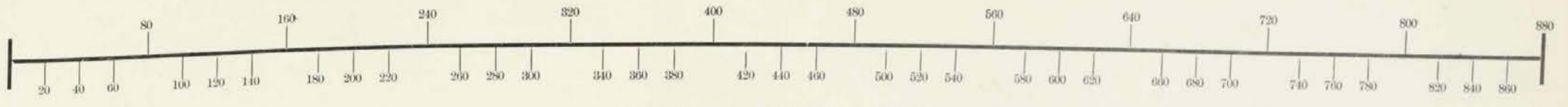
100.00
 15
 87.50

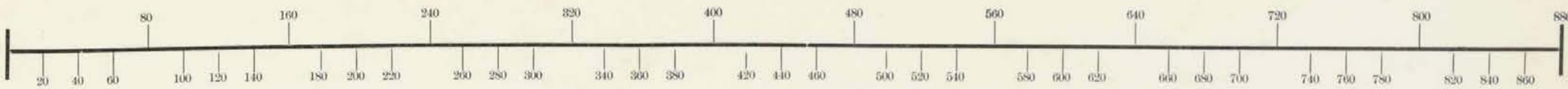


Handwritten notes on the right side of the map:
x 100 ft ...
see near from
hill of ...
sub 50-248
for no 2 contain
of late law 97
signe sale 10.12.90

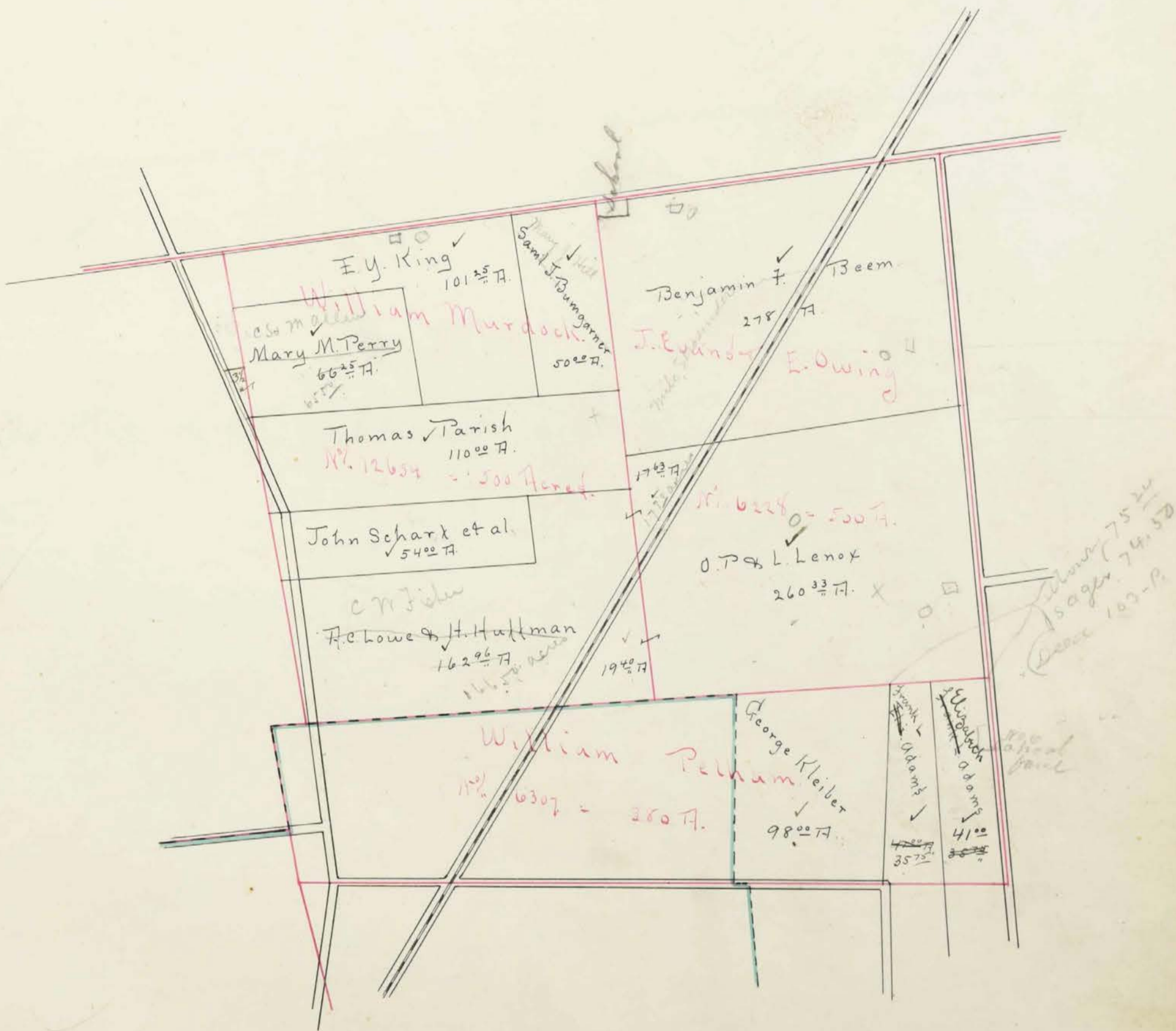
Survey. No. 13440-13449-13526-15570


6307



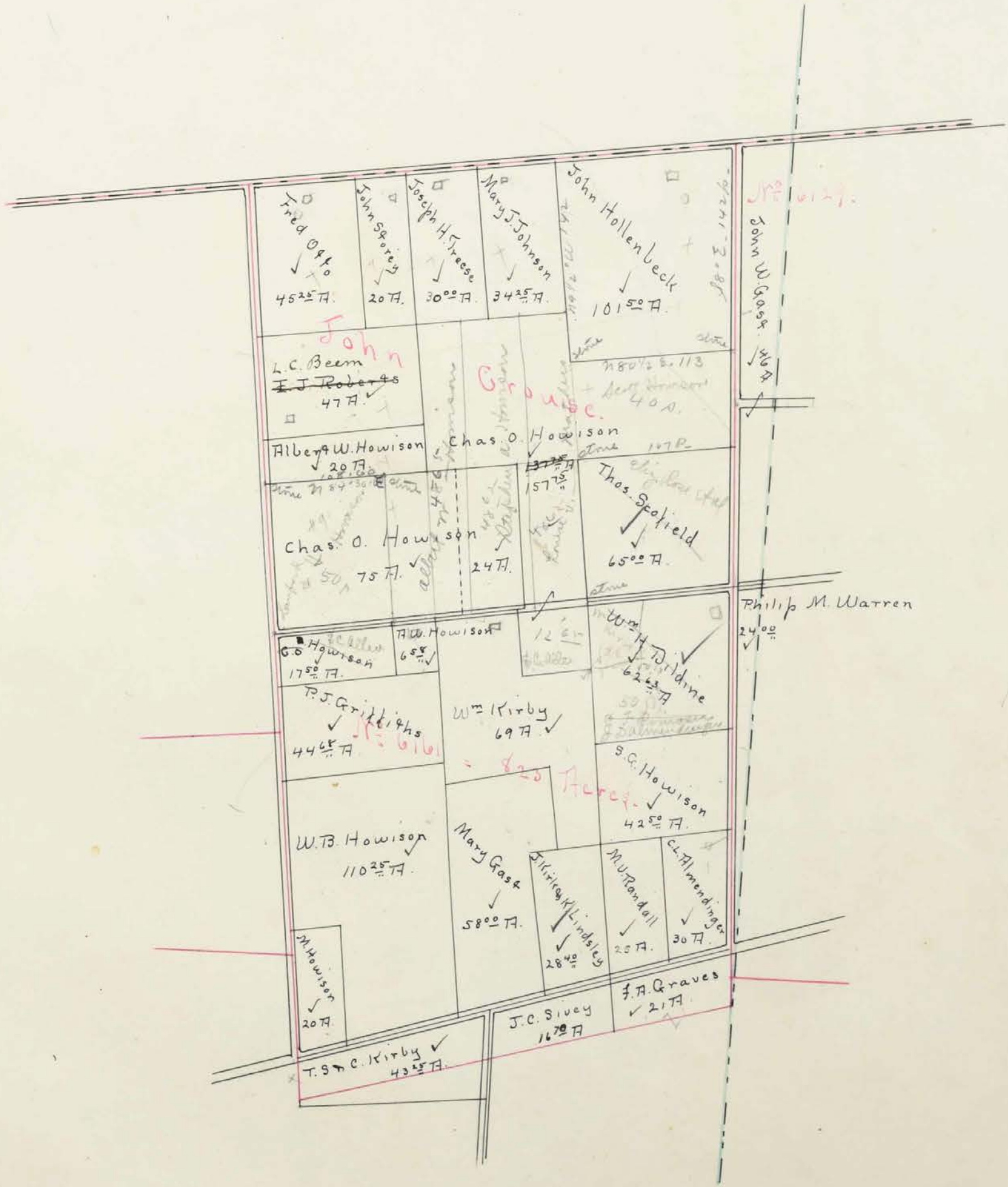


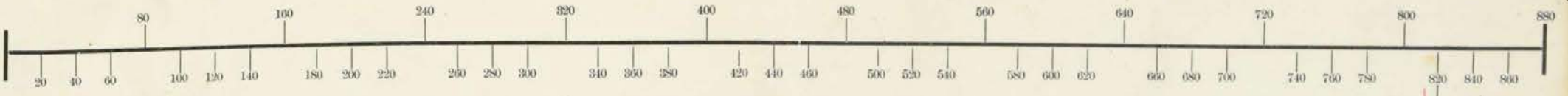
SCALE, 80 POLES TO AN INCH.



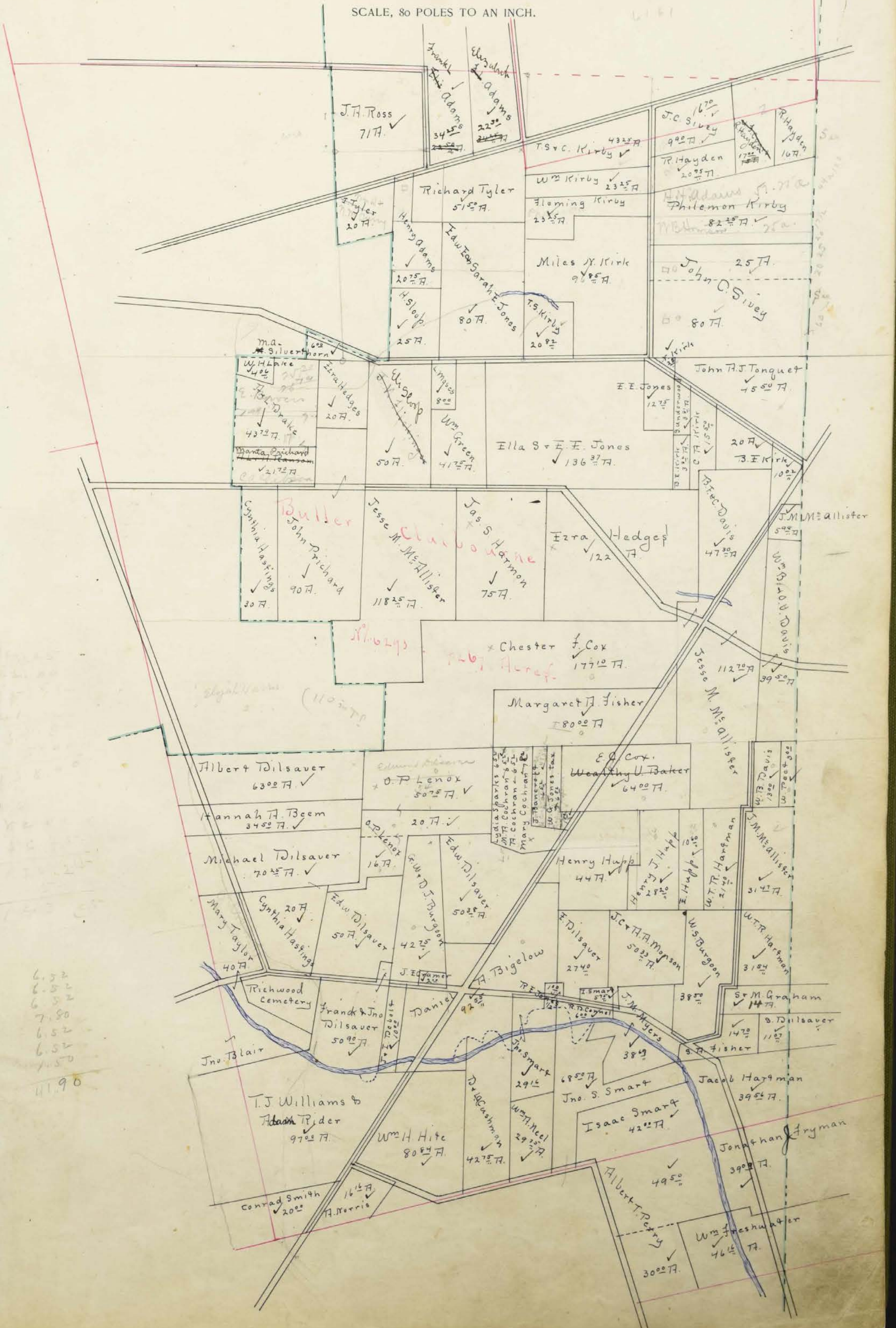


SCALE, 80 POLES TO AN INCH.



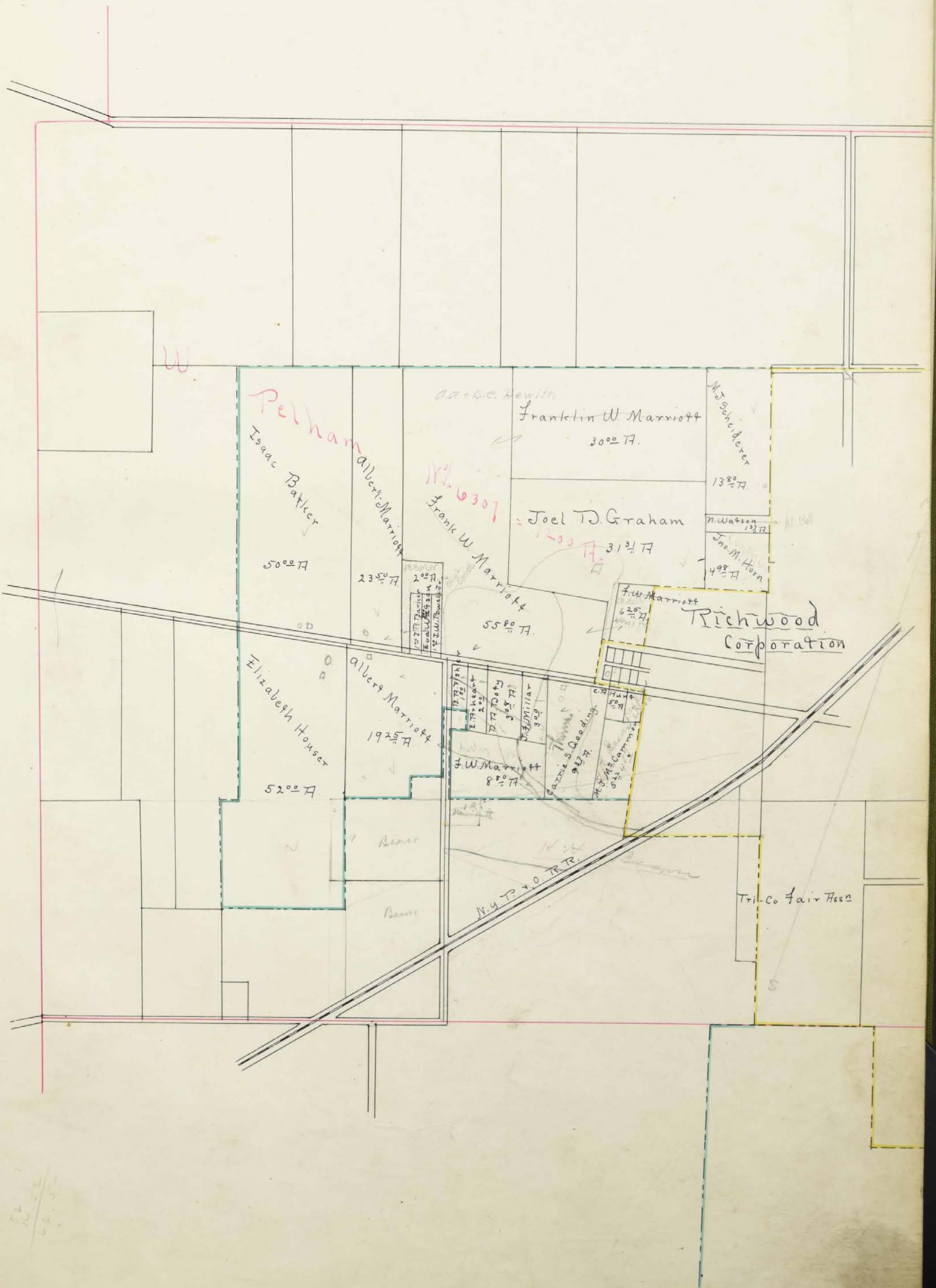
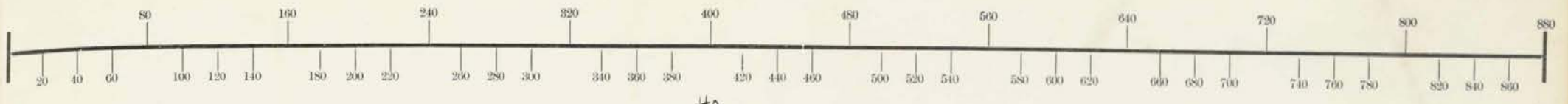


SCALE, 80 POLES TO AN INCH.



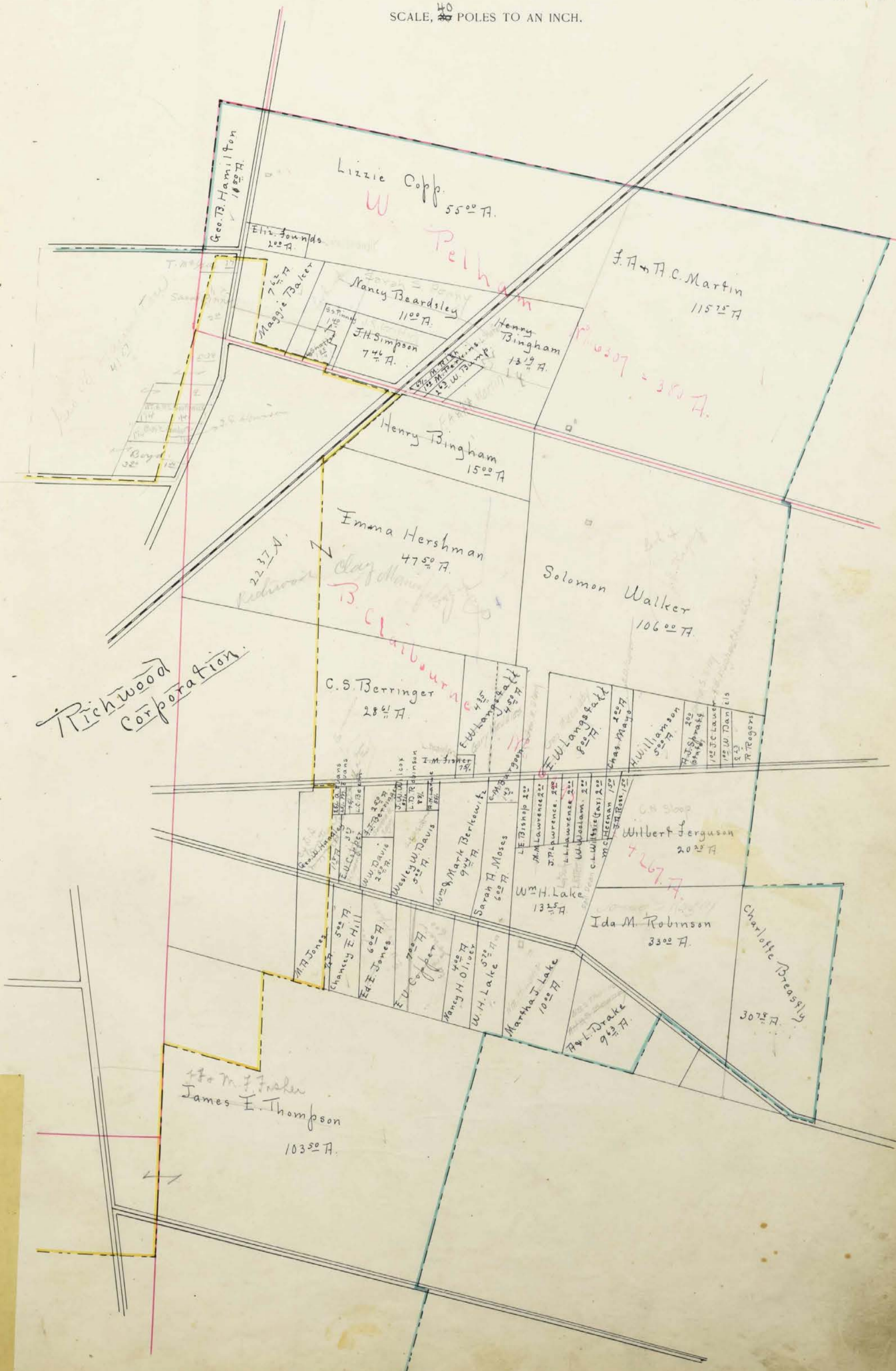
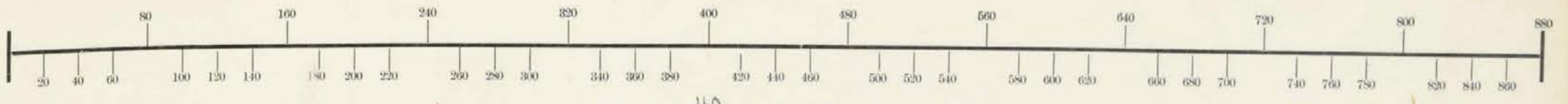
6.52
6.52
7.80
6.52
6.52
1.50
41.90

Survey. No. ~ Richwood School District ~



52
14.52
66.52

Survey. No. - Richwood School District -



Richwood Corporation

Lizzie Copp
W
55° A.

Nancy Beardsley
110° A.

Emma Hershman
47.5° A.

C.S. Berringer
28.6° A.

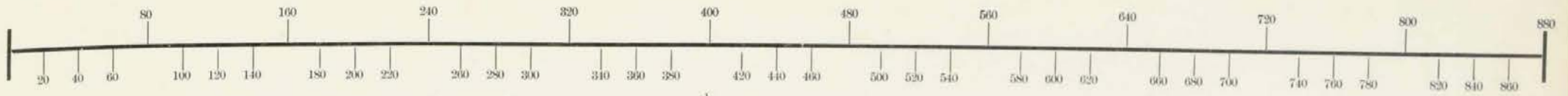
Solomon Walker
106° A.

Ida M. Robinson
330° A.

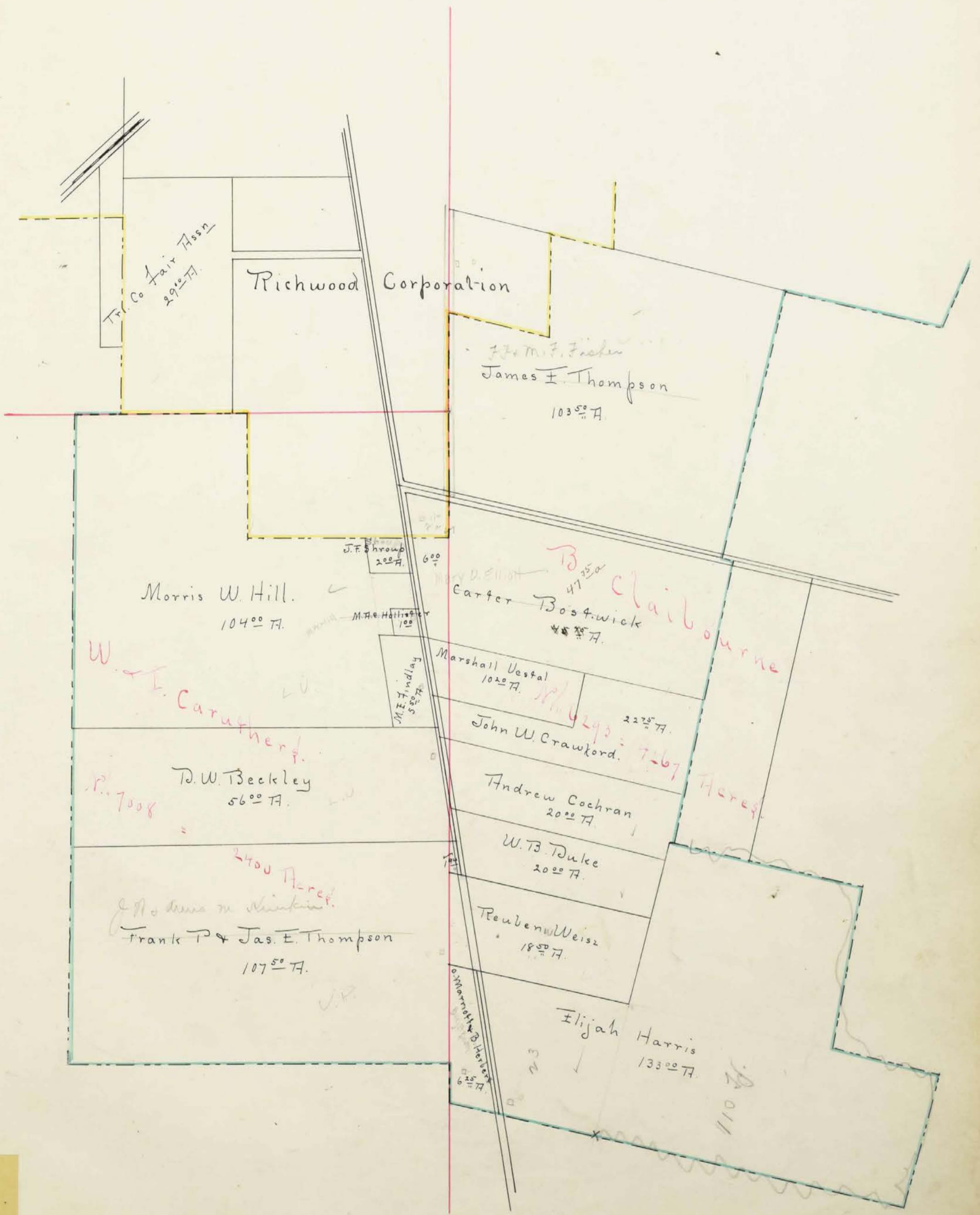
Charlotte Brassly
307.8° A.

James E. Thompson
103.5° A.

SCALE, 40 POLES TO AN INCH.



SCALE, 40 POLES TO AN INCH.



Richwood Corporation

James F. Thompson
103.50 A.

Morris W. Hill.
104.00 A.

Carter Bos 4. Wick
44 35 A.

Marshall Vestal
102.00 A.

John W. Crawford.
22.25 A.

Andrew Cochran
20.00 A.

W. B. Duke
20.00 A.

Reuben Weisz
18.50 A.

Elijah Harris
133.00 A.

W. I. Caruthers

T. W. Beckley
56.00 A.

Frank T & Jas. E. Thompson
107.50 A.

Clairbourne

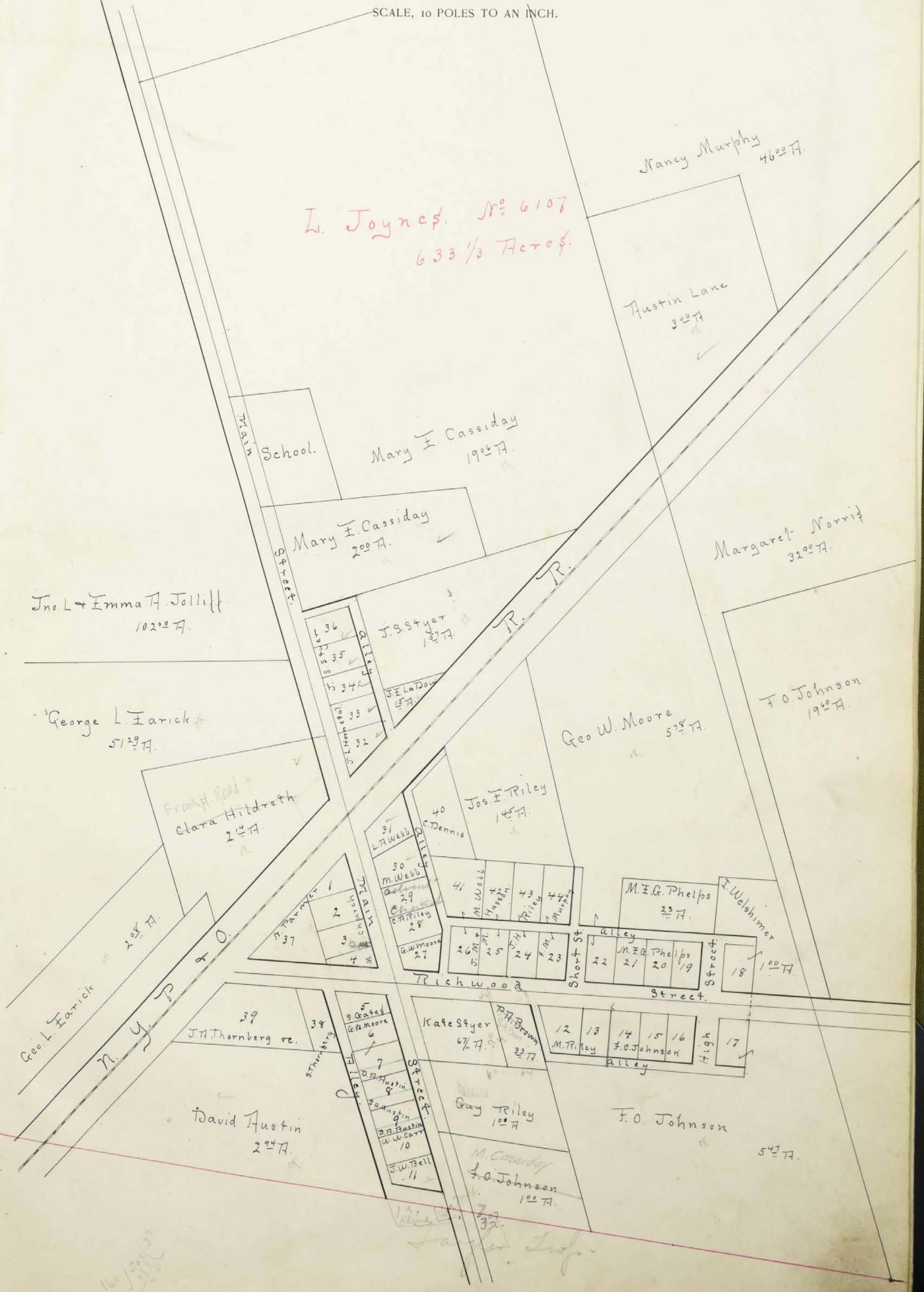
Heres

110

Town of Claibourne



SCALE, 10 POLES TO AN INCH.



L. Joyner. No. 6107
633 1/3 Acres.

Nancy Murphy 460⁰⁰ A.

Austin Lane 300⁰⁰ A.

School.

Mary I. Cassidy 190⁰⁰ A.

Mary I. Cassidy 200⁰⁰ A.

Margaret Norri 320⁰⁰ A.

Jno. L. & Emma A. Jolliff 1020⁰⁰ A.

George L. Farick 512⁰⁰ A.

Geo W. Moore 578⁰⁰ A.

F.O. Johnson 190⁰⁰ A.

Frank H. Reed
Clara Hildreth 2 1/2⁰⁰ A.

Jos F. Riley 145⁰⁰ A.

M.E.G. Phelps 20⁰⁰ A.

I. Welshimer 100⁰⁰ A.

Geo L. Farick 208⁰⁰ A.

N.Y.P. & O.

J.A. Thornberg 38⁰⁰ A.

David Austin 27⁰⁰ A.

Kate Styer 67⁰⁰ A.

M. Riley 12, 13, 14, 15, 16⁰⁰ A.

Guy Riley 100⁰⁰ A.

F.O. Johnson 547⁰⁰ A.

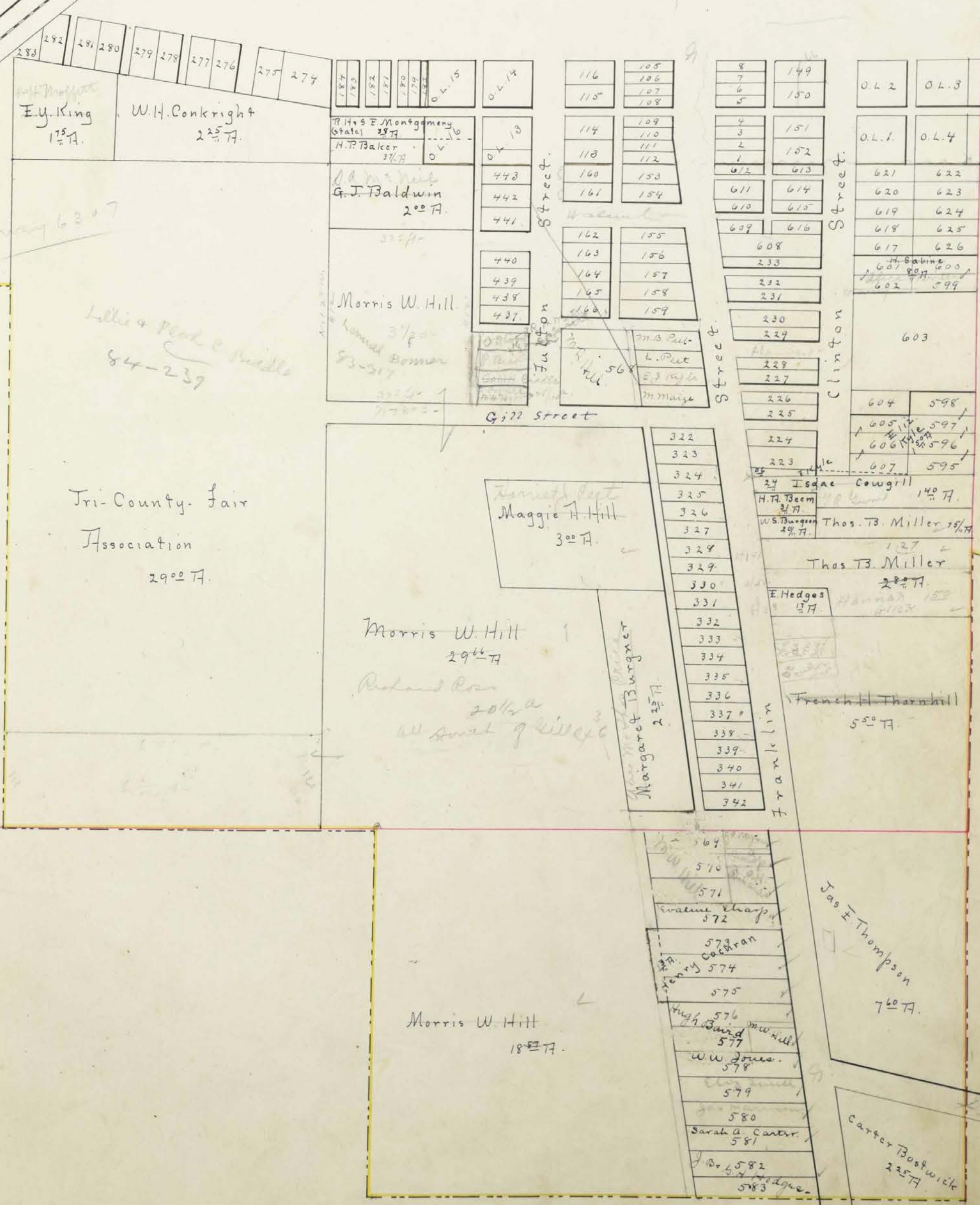
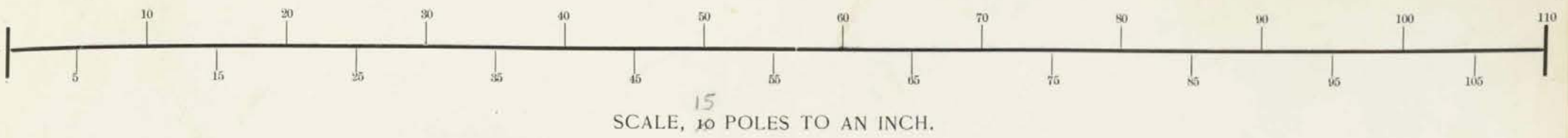
M. Cassidy 100⁰⁰ A.

F.O. Johnson 100⁰⁰ A.

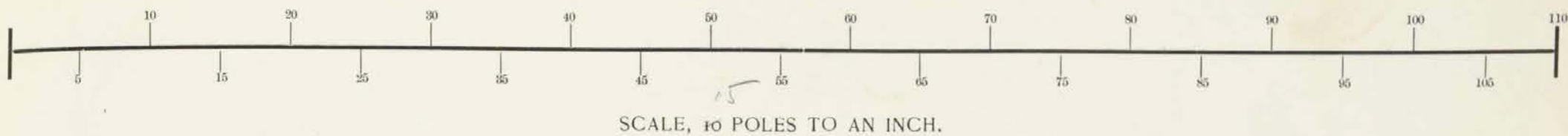
100/5000

John Joyner

Town of Richwood

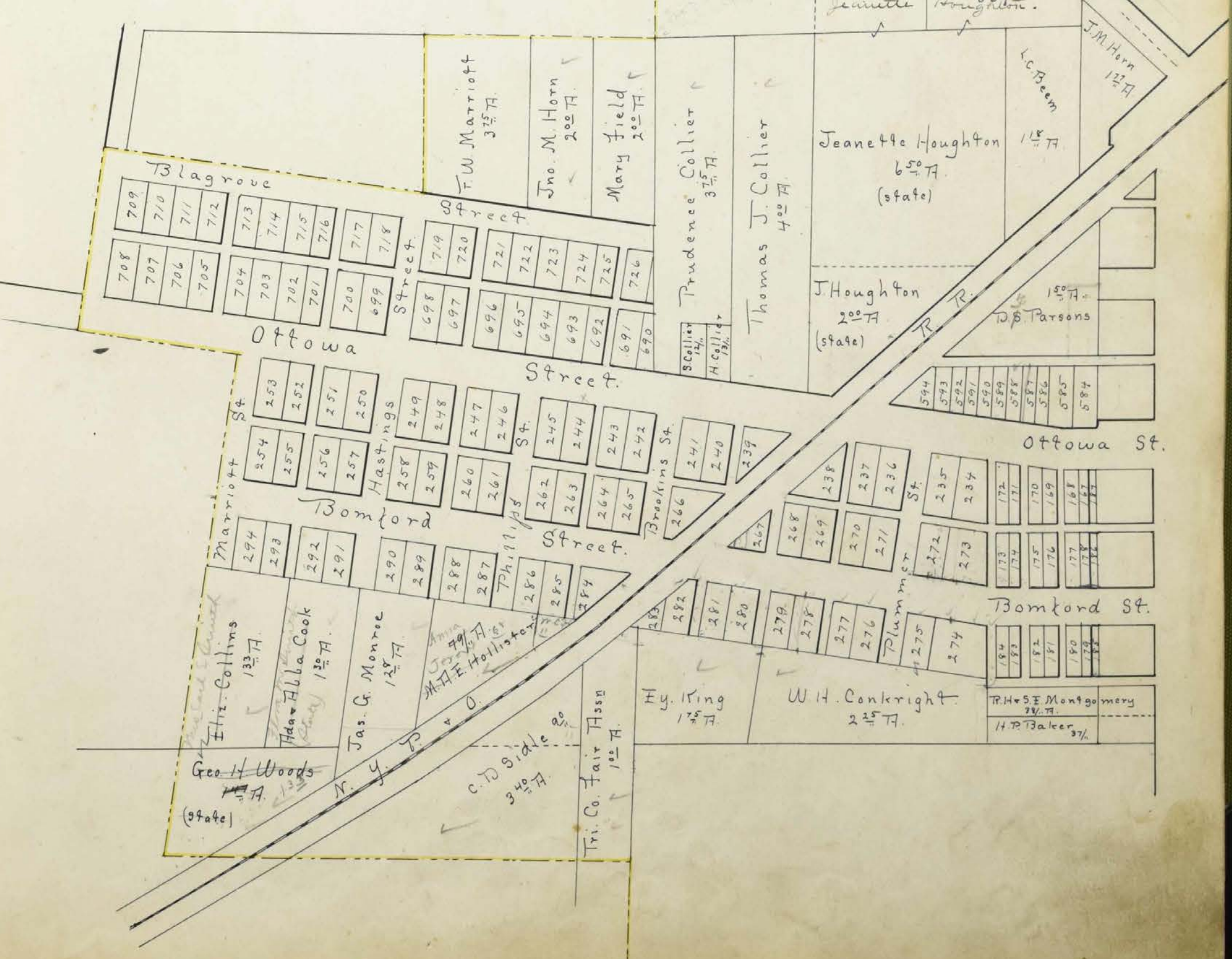
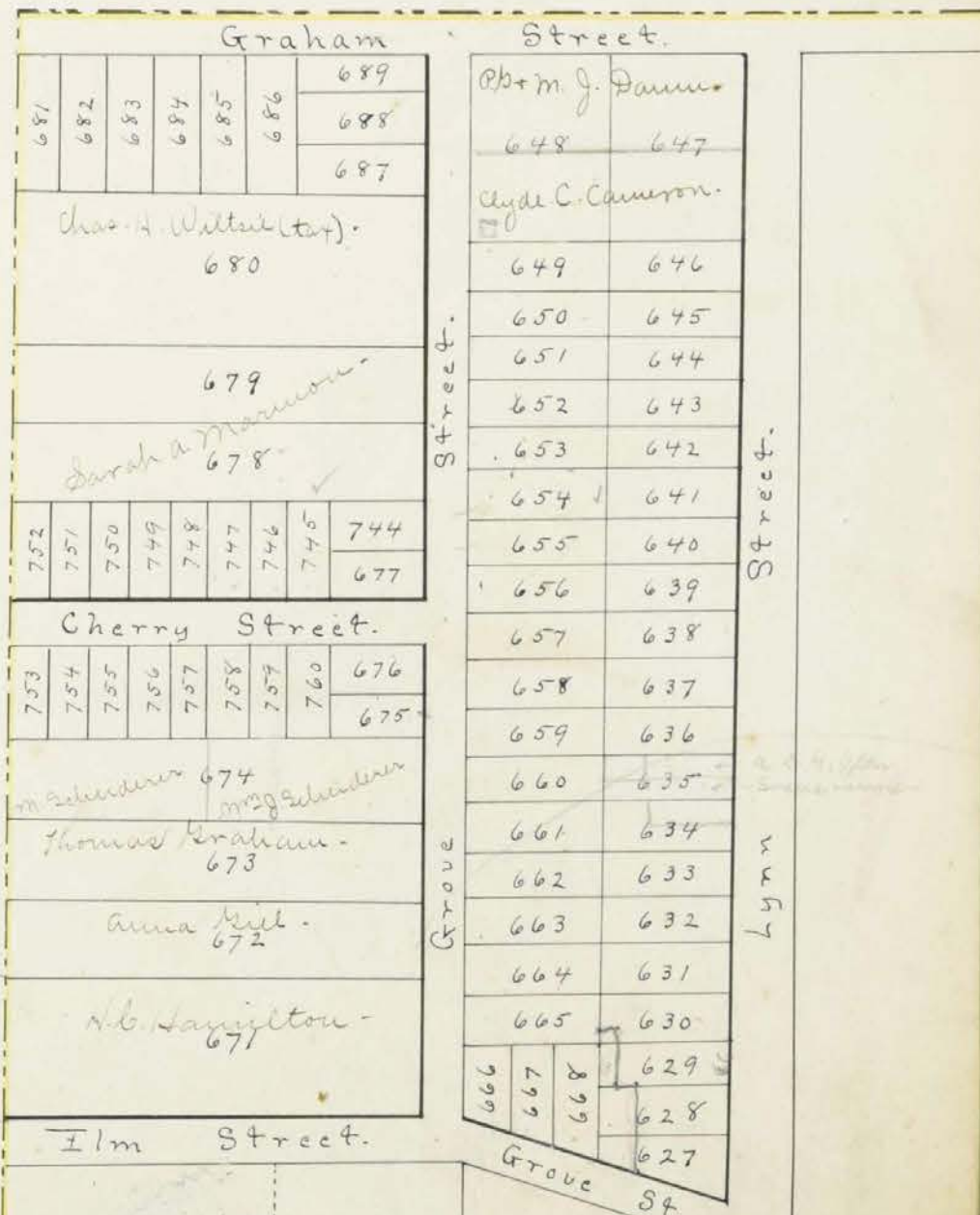


Town of Richwood



*George M. Howard
Richwood Village*

*3.4 acres
Anna Triplett*



Town of *Richwood*



Plot 100 - 111

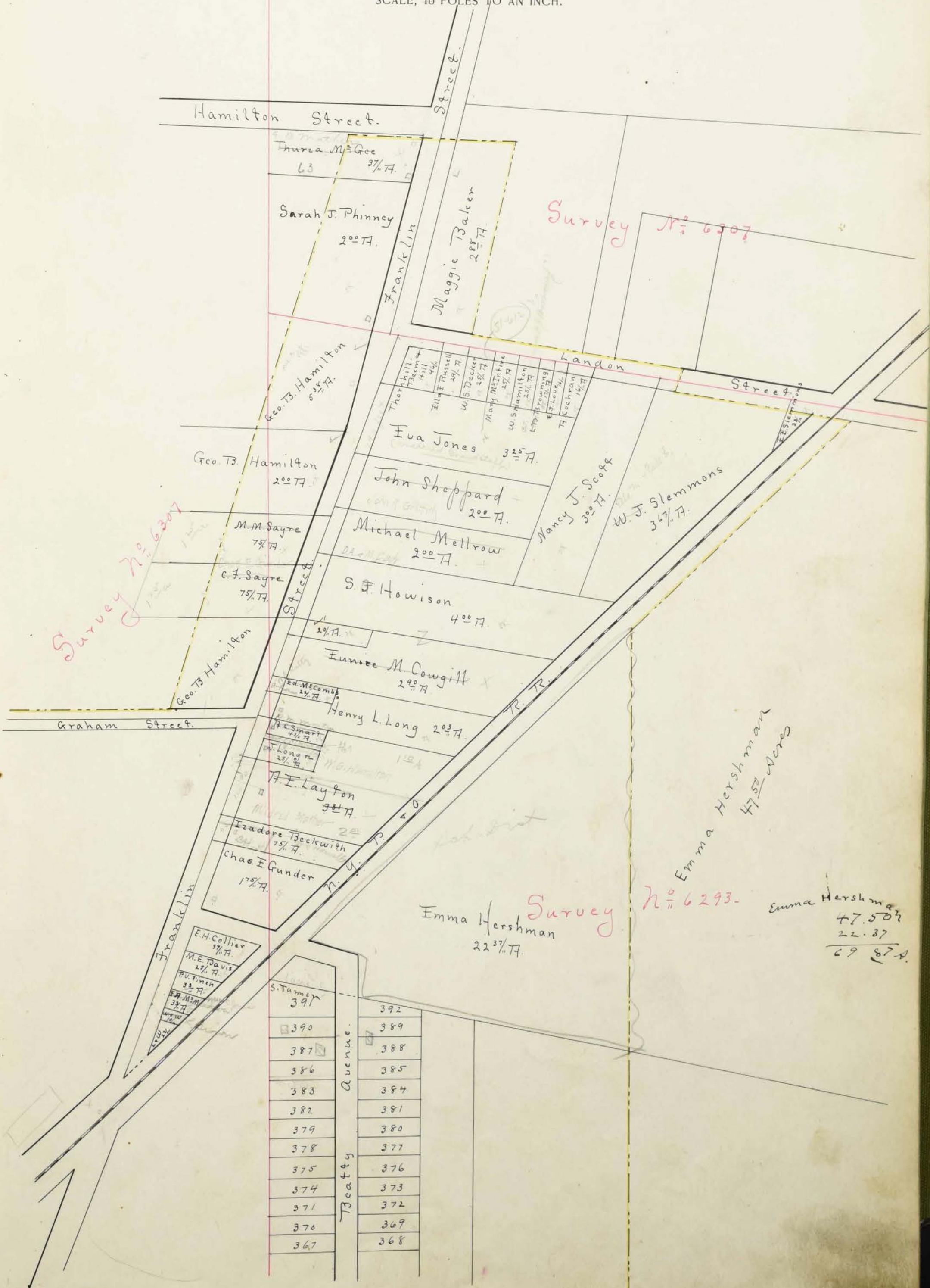
Eli Sloop

mg Lyton

Town of Richwood



SCALE, 10 POLES TO AN INCH.



Town of *Richwood*



SCALE, 10 POLES TO AN INCH.

Original of Richwood



391
390
387
386
383
382
379
378
375
374
371
370
367

392
389
388
385
384
381
380
377
376
373
372
369
368
365

John U. Finley
266 H.

T.W. Godman &
J.H. Thornhill.
14 1/2 H.

363
362
359
358
355
354
351
350

364
361
360
357
356
353
352
349

James Cutler
232 H.

301
302
303
304
305
306
307
308
309
310

319
318
317
316
320
321
312
313
314
315

728
729
730
734
737
738
739
740

731
732
733
735
736

Geo. W. Handley
340 H.

295
296
297
298
299
300

777
778
779
780
781
782
783
784
785
786
787
788
789
790
791
792
793
794
795
796

Mary Gardner
126 H.

Maggie Barlow
108 H.

Mary H. Jones
506 H.

188
189
190
191

761
762
763
764
765
766
767
768
769
770
771
772
773
774
775
776

David M. Tanner
108 H.

Jno. W. Crawford & C. F. Gill
400 H.

192
193
194
195

Eliz. Petty
54 H.

Lafayette Sivey
400 H.

M.E. Calloway
54 H.

Joseph Rogers
500 H.

Catharine Handley
200 H.

W. Guy Jones (tax)
200 H.

Clinton Street

Blagrove Street

Blagrove Street

Ottawa Street

Bomford Street

Morris Street

Bomford Street

Beat 44

Town

Street

Street

Street

Street

Street

Street

Street

Street

Street

Street

Street

Street

S

DESCRIPTION OF PROPERTY.

No. of Acres of Land Classified.

Table with columns: In Whose Name Assessed, No. of Entry, Original Quantity, Original Proprietor, Unincorporated Towns, Feet Front, Arable and Plow Land, Meadow and Pasture Land, Uncultivated and Wood Land, Whole No. of Acres, Value per Acre excluding Buildings, Total Value of Lands, Value of all Buildings (Houses, Mills, Other Buildings), Total Value of Lands and Buildings, Amount Added or Deducted by Co. Board of Equalization, Total Value as Equalized by Co. Board, Amount Added or Deducted by State Board of Equalization, Total Value as Equalized by State Board, Page, REMARKS.

Value of land
and buildings

Handwritten notes in the right margin, including page numbers (10, 15, 22, 5, 22, 5, 22, 5, 3, 35, 59, 75, 6, 14, 6, 48, 6, 38, 21, 18, 2, 6, 10, 5, 10, 20, 28, 10, 20, 25, 28, 20, 10, 18) and names (M.L. Fox, Sarah E. Eddy, M.L. Fox, a waste, a waste, a waste, a waste).

Assessment of Real Property in *Blairtowne* Township,

Table with columns: In Whose Name Assessed, No. of Entry, Original Quantity, Original Proprietor, Unincorporated Towns, Feet Front, No. of Acres of Land Classified (Arable and Plow Land, Meadow and Pasture Land, Uncult'vat'd and Wood Land), Total Value of Lands, and Total Value of Buildings (Houses, Mills, Other Buildings).

Union County, Ohio, for the Year 1900.

Table with columns: Whole No. of Acres, Value per Acre, Total Value of Lands, Value of all Buildings (Houses, Mills, Other Buildings), Total Value of Lands and Buildings, Amount Added or Deducted by Co. Board of Equalization, Total Value as Equalized by Co. Board, Amount Added or Deducted by State Board of Equalization, Total Value as Equalized by State Board, Page, and REMARKS.

DESCRIPTION OF PROPERTY.

No. of Acres of Land Classified.

Main assessment table with columns: In Whose Name Assessed, No. of Entry, Original Quantity, Original Proprietor, Unincorporated Towns, Feet Front, Acres, H., Value per Acre, Total Value of Lands, Value of all Buildings (Houses, Mills, Other Buildings), Total Value of Lands and Buildings, Amount Added or Deducted by Co. Board, Amount Added or Deducted by State Board, Total Value as Equalized by State Board, Page, REMARKS.

Value of Land
not included

can't find this
12
Redmond
Redmond

Assessment of Real Property in *Claitourne* Township,

In Whose Name Assessed.	No. of Entry.	Original Quantity.	Original Proprietor.	Unincorporated Towns.	Feet Front.	No. of Acres of Land Classified.							
						Arable and Plow Land.		Meadow and Pasture Land.		Uncultivated and Wood Land.			
Tongue, J. J.	6293	4207	B. Claitourne			23	10				12		
Taylor Burton	7869	400	J. Gibson			32					8		
Tallman Francis A	5809	2000	J. Nicholas			25	10				4		
Thompson John L.	"	"	Do			112	44	60			20		
Tyler Richard	6293	4207	B. Claitourne			37	80	13			4		
Triplet Anna M.	137408	1039	C. Wallace			185		75			30		
Same	6307	1200	W. Pelham			128	40	70			20		
Tress Joseph H.	6161	823	J. Brown			26					4		
Tre Co. Tax Assn	6307	1200	W. Pelham			4							
Taylor Mary	6293	4207	B. Claitourne			26		14					
Tyler Isaiah	"	"	Do			20							
Undwood Sarah	6293	4207	B. Claitourne			3	81						
Vauaken Elizabeth	5809	2000	J. Nicholas			37	75	15					
Warner Nancy	6107	633 1/3	L. Joyne			6							
Warner Samuel V.	137408	1139	C. Wallace			14		5			15		
Wallace Thomas + Rosa	7869	400	J. Gibson			28	60	20			6		
Wallace Martha	"	"	Do			27					16		
William W. + M. Rider	7008	2700	W. + E. Baughen			43							
Same	6293	4207	B. Claitourne			78		19					
Wiley John + Penrose	6307	1200	W. Pelham			144					30		
Wiley Penrose	"	"	Do			40							
Wike, J. R.	220	1250 1/3	B. Claitourne			174		126			50		
Warren Philip M.	6129	407	J. Taggart			34							
Wellsion, Amos R.	7869	400	J. Gibson			10		10					
Welshimmer Isaac	6107	633 1/3	L. Joyne Claitourne			1							
Young Morgan	137408	1039	C. Wallace			76		37			15		
Young Wm W.	7009	7009	T. Mome.			37		23			2		
Zebold Christian	5809	2000	J. Nicholas			68		34					

W.P.O.R.R. Co.

1406 661 262 86

Union County, Ohio, for the Year 1900.

Whole No. of Acres.	Value per Acre excluding Buildings.		Total Value of Lands, excluding Buildings.	Value of all Buildings.			Total Value of Lands and Buildings.	Amount Added or Deducted by Co. Board of Equalization.		Total Value as Equalized by Co. Board.	Amount Added or Deducted by State Board of Equalization.		Total Value as Equalized by State Board.	Page.	REMARKS.
				Houses.	Mills.	Other Buildings.		Added Dollars.	Deducted Dollars.		Added Dollars.	Deducted Dollars.			
Acres.	H.	Dolls.	Cts.	Dollars.	Dollars.	Dollars.	Dollars.	Dollars.	Dollars.	Dollars.	Dollars.	Dollars.	Dollars.		
79	50	21		750	50		1000			970				30	
70	15			720	150		820			820					
50	21			1127	100		1177			1160				22	
192	44	22		4162	230	250	4662			4560				98	a waste
57	50	24		1250	100		1350			1280				25	a waste
260	23			5980	300	300	6580			6490				92	
238	70	23		3484			3484			3484				30	
30	22			660			660			650				11	
4	40			160			160			160					
40	22			836	100		956			950				33	a waste
20	25			200	100		300			290				15	
3	81	21		90			90			90				3	
54	75	22		1204	50	100	1354			1300				22	
6	20			120			120			120					
104	85	25		2570	250	100	3520			3450				25	a waste
54	60	20		1080			1080			1070				10	
45	20			870	125		995			950				50	
43	23			990			990			990					
97	23			2186		500	2686			2640				37	a waste
179	21			3759	250	200	4209			4180				75	
40	21			840			840			810				25	
350	23			8050	100		8150			8120				25	
24	20			480			480			430				50	
20	20			400			400			400				5	
1	20			20			20			20					
118	24			2832	200		3032			2980				48	
82	83	15		1486	50	00	1556			1530				56	
100	24			2400	400		2800			2700				36	a waste

2276 65 620 51897 2676 1500 56717

DESCRIPTION OF PROPERTY.		No. of Acres of Land Classified.						Whole No. of Acres.	Value per Acre excluding Buildings.	Total Value of Lands, excluding Buildings.	Value of all Buildings.			Total Value of Lands and Buildings.	Amount Added or Deducted by Co. Board of Equalization.		Total Value as Equalized by Co. Board.	Amount Added or Deducted by State Board of Equalization.		Total Value as Equalized by State Board.	Page.	REMARKS.			
		Arable and Plow Land.	Meadow and Pasture Land.	Uncultivated and Wood Land.	Houses.	Mills.	Other Buildings.				Added Dollars.	Deducted Dollars.	Added Dollars.		Deducted Dollars.										
In Whose Name Assessed.	No. of Entry.	Original Quantity.	Original Proprietor.	Unincorporated Towns.	Feet Front.	Acres.	H.	Acres.	H.	Acres.	H.	Acres.	H.	Dollars.	Dollars.	Dollars.	Dollars.	Dollars.	Dollars.	Dollars.	Dollars.	Dollars.	Dollars.		
Graham, J. D.	6307	200	W. Pelham			17	8	4				31	31	30	790	200	100	1240			1240	1180	✓	✓	
Gording, Charles	"	"	Do			3	3					9	37	35	325	400	75	700			790	750	✓	9 H. H. & S. H. Reaney	
Hamilton, Geo. B.	6307	1200	W. Pelham						10	20		10	50	30	315			515			290	290	✓	34	
Same	"	"	Do			41	87					41	87	35	1460			1460			1410	1340	✓	50 M. M. B. Boyd	
Hunt, Luther H.	"	"	Do									30	40		20	200	50	270			270	260	✓	4	
Hill, Morris W.	7008	2400	W. D. Baruthers			64		41				104	30		2970			2970			2470	2720	✓	5 a waste	
Hill, Chauncy E.	6293	4267	B. Blairbourne			5						5		30	150			150			150	140	✓	4	
Harris, Elijah	"	"	Do			34	81	15				133	28		3725	300	175	4200			4180	3970	✓	20	
Hendley, Geo. W.	"	"	Do									1	18	30	40			40			40	40	✓	3 J. B. Beckman	
Horn, John M.	6307	200	W. Pelham									4	98	20	160			160			160	160	✓	✓	
Hudson, Mary C.	6293	4267	B. Blairbourne									1	50	30	45	125			170			170	160	✓	2
Hersheyman, Emma	6293	"	Do			29	30	18				47	50	25	1173			1173			1170	1110	✓	✓	
Houser, Elizabeth	6307	200	W. Pelham			32		20				52	25		1200	200	100	1500			1790	1900	✓	13	
Hollister, Nancy A. E.	7008	2400	W. D. Baruthers									1		30	30	30			80			80	80	✓	3
Jones, Mary	6293	4267	B. Blairbourne											30	15			15			20	20	✓	✓	
Jones, Ed. E.	"	"	Do			6						6		30	180			180			170	160	✓	8	
Lake, W. H.	6293	4267	B. Blairbourne			5	75					5	75	30	175	200	125	500			500	480	✓	4	
Lake, Martha J.	"	"	Do			10						10		30	300			300			290	270	✓	10	
Langstaff, Elmer W.	"	"	Do			1		8				8		30	240			240			230	220	✓	8	
Same	"	"	Do			4	30					4	50	20	125	200	100	435			450	410	✓	7	
Same	"	"	Do					4	35			4	35	20	120			135			140	130	✓	7	
Laurence, John P.	"	"	Do									2		30	60			60			60	60	✓	2	
Laurence, Margaret M.	"	"	Do									2		30	60			60			60	60	✓	2	
Laurence, Lucy L.	"	"	Do									2		30	60			60			60	60	✓	2	
Lauer, Jacob J.	"	"	Do									1		30	30	120			150			170	170	✓	3
Lamb, A. W.	"	"	Do											30	25	125			160			150	140	✓	✓
Lake, W. H.	"	"	Do			9		4				13	25	25	320			320			320	300	✓	8	
McCoy, Thurga	6307	380	W. Pelham												30			30			30	50	✓	✓	
McCommon, Mary J.	"	1200	Do			4								22	30	150	160	100	400			400	370	✓	3
Marriott, Albert	6307	350	W. Pelham			6		11	25	2		19	25	25	480	150		630			620	590	✓	13	
Same	"	"	Do									23	50	25	585		112	700			700	670	✓	5	
Marriott, Frank W.	"	"	Do									8	80	30	265			265			260	250	✓	9	
Same	"	"	Do			30		28	88			55	88	30	1670		150	1820			1810	1710	✓	24	
Same	"	"	Do			6		25				6	25	30	157			187			191	180	✓	✓	
						330	17	217	45	14		623	14	773	17710	2650	1137	21445							

Assessment of Real Property in *Richwood School Dist* Township,

Union County, Ohio, for the Year 1900.

In Whose Name Assessed.	No. of Entry.	Original Quantity.	Original Proprietor.	Unincorporated Towns.	Feet Front.	No. of Acres of Land Classified.						Whole No. of Acres.	Value per Acre excluding Buildings.	Total Value of Lands, excluding Buildings.	Value of all Buildings.			Total Value of Lands and Buildings.	Amount Added or Deducted by Co. Board of Equalization.		Total Value as Equalized by Co. Board.	Amount Added or Deducted by State Board of Equalization.		Total Value as Equalized by State Board.	Page.	REMARKS.			
						Arable and Plow Land.		Meadow and Pasture Land.		Uncultivat'd and Wood Land.					Houses.	Mills.	Other Buildings.		Added Dollars.	Deducted Dollars.		Added Dollars.	Deducted Dollars.						
						Acres.	H.	Acres.	H.	Acres.	H.				Dollars.	Dollars.	Dollars.		Dollars.	Dollars.		Dollars.	Dollars.						
Martin, J. & A. C.	6307	380	W. Belham			71	75	32	12			115	75	26	2593	200	50	3143			3110			2950	✓	30			
Marriott, O. & B. Herbert	6293	4267	B. Claibourne									6	35	30	180	200		385			360			340	✓	21			
Moses Sarah A.	"	"	Do			2		4				6	30		180	200		380			420			400	✓	6			
Marriott, Franklin K.	6307	1200	W. Belham			18		18				30	30		900			900			900			860	✓	✓			
Mays Charles	6293	4267	B. Claibourne									2	30		60	50		110			110			110	✓	3			
Miller John F.	6307	1200	W. Belham									3	30		90	250		340			340			320	✓	3	to Miller		
Oliver Nancy H.	6293	4267	B. Claibourne			4						4	30		120	150		270			270			260	✓	5			
Phinney Sarah A.	6307	1200	W. Belham									2	50		100			100			100			100	✓	✓			
Perkins Maria	"	"	Do									1	50		50			50			50			50	✓	5			
Phinney Sarah S.	"	"	Do									1	40	30	48	150	50	178			200			190	✓	✓			
Powell, Wm. J. Jr.	"	"	Do									1	40		40	35	50	115			110			110	✓	2			
Rish Margaret	6307	1200	W. Belham									8	67	30	50			50			50			30	✓	✓			
Rogers Rebecca	6293	4267	B. Claibourne									2	23	30	65	100		165			160			150	✓	4			
Ross J. A.	"	"	Do									1	50	30	45	350		295			290			280	✓	2	L. B. Lemmons		
Robinson Ida M.	"	"	Do									33	30		990	200	100	1340			1310			1250	✓	30			
Robinson Lula D.	"	"	Do			29		4				8			80			80			80			70	✓	✓	to & Sta. M. K. K. K.		
Simpson James H.	6307	200	W. Belham			6		1	20			7	46	26	200			200			190			180	✓	10			
Slaffer Louisa	"	"	Do									1	55	30	45	450		495			490			480	✓	4	L. B. Lemmons		
Sayne Margaret M.	"	"	Do									1	25		60			60			60			60	✓	✓			
Sayne Charles F.	"	"	Do									1	25		60			60			60			60	✓	✓	C. E. Sunder		
Shoup James F.	7008	2400	W. J. Caruthers									2	30		60			60			50			50	✓	6			
Schudler Martin J.	6307	1200	W. Belham									13	80	30	400		400	800			800			760	✓	✓			
State																													
A. J. Sprall	6293	4267	B. Claibourne									2	30		60	150		210			210			200	✓	3	P. B. Perry		
Thompson Frank P. & J. E.	6293	4267	B. Claibourne									1	44	25	50			50			40			40	✓	6			
Same	7008	2400	W. J. Caruthers			72		10	25	50		107	50	25	2740	200	125	3265			3170			3110	✓	✓	to waste		
Thompson James E.	6293	4267	B. Claibourne			88	30	15				103	50	30	3100			3100			3060			2910	✓	38			
Vestal Marshall	6293 7008	6667	Claibourne & Caruthers			10	20					10	20	35	350	100		450			430			410	✓	21	to M. L. K. K. K.		
						295	45	90				463	13	75	13195	2675		825			16685								

In Whose Name Assessed.	No. of Entry.	Original Quantity.	Original Proprietor.	Unincorporated Towns.	Feet Front.	No. of Acres of Land Classified.						Whole No. of Acres.	Value per Acre excluding Buildings.				Value of all Buildings.			Total Value of Lands and Buildings.	Amount Added or Deducted by Co. Board of Equalization.		Total Value as Equalized by Co. Board.	Amount Added or Deducted by State Board of Equalization.		Total Value as Equalized by State Board.	Page.	REMARKS.		
						Arable and Plow Land.		Meadow and Pasture Land.		Uncultivat'd and Wood Land.			Acres.	H.	Dolls.	Cts.	Dollars.	Dollars.	Dollars.		Dollars.	Added Dollars.		Deducted Dollars.	Added Dollars.				Deducted Dollars.	
						Acres.	H.	Acres.	H.	Acres.	H.																			
<i>Wesley Reuben W</i>	<i>6293</i>	<i>4207</i>	<i>B. Claitourne</i>			<i>18</i>	<i>00</i>								<i>18</i>	<i>00</i>	<i>30</i>			<i>520</i>			<i>520</i>			<i>490</i>	<i>✓</i>	<i>30</i>		
<i>Walker Solomon</i>	"	"	<i>Do</i>			<i>66</i>		<i>20</i>		<i>20</i>					<i>106</i>		<i>24</i>	<i>100</i>			<i>2720</i>			<i>2720</i>			<i>2580</i>	<i>✓</i>	<i>30</i>	
<i>Watson Eva</i>	<i>6307</i>	<i>1200</i>	<i>W. Belham</i>			<i>3</i>									<i>2</i>		<i>30</i>			<i>60</i>			<i>60</i>			<i>60</i>	<i>✓</i>	<i>3</i>		
<i>Same</i>	"	"	<i>Do</i>												<i>2</i>		<i>30</i>	<i>20</i>			<i>110</i>			<i>110</i>			<i>110</i>	<i>✓</i>	<i>3</i>	
<i>Williamson Horrett M.</i>	<i>6293</i>	<i>4207</i>	<i>B. Claitourne</i>					<i>3</i>							<i>3</i>						<i>150</i>			<i>150</i>			<i>130</i>	<i>✓</i>	<i>10</i>	
<i>Hallam William</i>	"	"	<i>Do</i>												<i>2</i>		<i>30</i>				<i>60</i>			<i>60</i>			<i>60</i>	<i>✓</i>	<i>2</i>	
<i>Welcor Jas W.</i>	"	"	<i>Do</i>												<i>57</i>	<i>30</i>		<i>25</i>	<i>120</i>			<i>150</i>			<i>150</i>			<i>140</i>	<i>✓</i>	<i>✓</i>
<i>Watson Nancy</i>	<i>6307</i>	<i>1200</i>	<i>W. Belham</i>												<i>1</i>	<i>27</i>		<i>30</i>			<i>30</i>			<i>30</i>			<i>30</i>	<i>✓</i>	<i>✓</i>	
<i>Wiltzie Chas (H. Cox)</i>	<i>6293</i>	<i>4207</i>	<i>B. Claitourne</i>												<i>2</i>		<i>30</i>	<i>100</i>			<i>210</i>			<i>210</i>			<i>200</i>	<i>✓</i>	<i>2</i> <i>E. J. Schultzy</i>	
						<i>86</i>	<i>00</i>	<i>20</i>		<i>20</i>					<i>129</i>	<i>34</i>	<i>200</i>	<i>3646</i>	<i>725</i>			<i>4270</i>								
<i>Typano R. R. Co.</i>																														

Value of land
as per

DESCRIPTION OF PROPERTY.

No. of Acres of Land Classified.
Arable and Plow Land. Meadow and Pasture Land. Uncultivat'd and Wood Land.

Whole No. of Acres. Value per Acre excluding Buildings. Total Value of Lands, excluding Buildings. Value of all Buildings. Total Value of Lands and Buildings. Amount Added or Deducted by Co. Board of Equalization. Total Value as Equalized by Co. Board. Amount Added or Deducted by State Board of Equalization. Total Value as Equalized by State Board.

Table with columns: In Whose Name Assessed, No. of Entry, Original Quantity, Original Proprietor, Unincorporated Towns, Feet Front, Acres, H., Acres, H., Acres, H., Acres, H., Dollars, Dollars, Dollars, Dollars, Dollars, Added Dollars, Deducted Dollars, Dollars, Dollars, Dollars, Page, REMARKS.

Street

Franklin 78x83

Mary P. Burman

W. G. Hamilton

E. J. Browning
L. L. McNeal

an Bldgs
H. Long Jones

A. Smilger

DESCRIPTION OF PROPERTY.

No. of Acres of Land Classified.				
Arable and Plow Land.	Meadow and Pasture Land.	Uncultivat'd and Wood Land.		
Acres.	H.	Acres.	H.	Acres.

Whole No. of Acres.	Value per Acre excluding Buildings.	Total Value of Lands, excluding Buildings.	Value of all Buildings.			Total Value of Lands and Buildings.	Amount Added or Deducted by Co. Board of Equalization.		Total Value as Equalized by Co. Board.	Amount Added or Deducted by State Board of Equalization.		Total Value as Equalized by State Board.	Page.	REMARKS.
			Houses.	Mills.	Other Buildings.		Added Dollars.	Deducted Dollars.		Added Dollars.	Deducted Dollars.			

In Whose Name Assessed.	No. of Entry.	Original Quantity.	Original Proprietor.	Unincorporated Towns.	Feet Front.	Acres.	H.	Acres.	H.	Acres.	H.	Acres.	H.	Acres.	H.	Dolls.	Cts.	Dollars.	Dollars.	Dollars.	Dollars.	Added Dollars.	Deducted Dollars.	Dollars.	Added Dollars.	Deducted Dollars.	Dollars.	Page.	REMARKS.				
<i>Finch, Peter V.</i>	6307	1200	<i>W. Pelham</i>															28	30	300						350							
<i>Finneyhook, E.A.</i>	"	"	<i>Do</i>															08	25							50							
<i>Finley, John W.</i>	6293	4267	<i>B. Blaine</i>															2	66	125						125							
<i>Field, Mary</i>	6307	1200	<i>W. Pelham</i>															2		80						80							
<i>Fields, H.E.H.</i>	6293	4267	<i>B. Blaine</i>															25		30						30							
<i>Gill, F. J. W. Crawford</i>	6293	4267	<i>B. Blaine</i>															4		200						200							
<i>Gardner, Mary</i>	"	"	<i>Do</i>															1	36	170	100					270							
<i>Grainger, F. A. Larcomb</i>	6307	1200	<i>W. Pelham</i>															13		250	250		50			450							
<i>Godman, D. W. H. Thomhill</i>	6293	4267	<i>B. Blaine</i>															13	62	570						570							
<i>Gund, Chas. E.</i>	6307	1200	<i>Blaine & Pelham</i>															1	75	175	300			100		575							
<i>Hamilton, Geo. B.</i>	6307	1200	<i>Blaine & Pelham</i>															5	38	970						270							
<i>Same</i>	6307+	"	<i>Do</i>															2		100						100							
<i>Hill, Morris W.</i>	7008	2700	<i>W. & D. Barnter</i>															18	87	650						650							
<i>Same</i>	6307	1200	<i>W. Pelham</i>															29	66	1033						1033							
<i>Hannigan, Thomas</i>	6293	4267	<i>B. Blaine</i>															50		75						75							
<i>Haudley, L. W.</i>	"	"	<i>Do</i>															3	60	170	400					570							
<i>Horn, J. M.</i>	6307	1200	<i>W. Pelham</i>															1	77	100		400	500	1000		1000							
<i>Same</i>	"	"	<i>Do</i>															2		100						100							
<i>Hollister, Mary D. E.</i>	"	"	<i>Do</i>															79		35						35							
<i>Haudley, Catharine</i>	6293	4267	<i>B. Blaine</i>															2		80						80							
<i>Hill, Maggie A.</i>	6307	1200	<i>W. Pelham</i>															3		105						105							
<i>Hall, B. P.</i>	"	"	<i>Do</i>															90		150	300					450							
<i>Hovison, Sarah J.</i>	6293	4267	<i>B. Blaine</i>															20		50	450					500							
<i>Same</i>	"	"	<i>Do</i>															4		200						200							
<i>Hershman, Emma</i>	"	"	<i>Do</i>															22	37	100						800							
<i>Haudley, Geo. B.</i>	6307	1200	<i>W. Pelham</i>															1	28	300	1000					1300							
<i>Hamilton, Wm. D.</i>	6293	4267	<i>B. Blaine</i>															25		35						35							
<i>Hedger, Ezra</i>	6307	1200	<i>W. Pelham</i>															17		75	350					425							
<i>Jones, Mary A.</i>	6293	4267	<i>B. Blaine</i>															5	06	150						150							
<i>Same</i>	"	"	<i>Do</i>															1		75	75					150							
<i>Jones, Eva</i>	"	"	<i>Do</i>															3	26	160	150					310							
<i>Jones, W. Guy (Jr.)</i>	"	"	<i>Do</i>															2		20						20							
<i>King, E. G.</i>	6307	1200	<i>W. Pelham</i>															1	75	70						70							
<i>Kilbuck, Sadore D.</i>	6293	4267	<i>B. Blaine</i>															24		110	200					310							
<i>Kifle, Elizabeth</i>	6307	1200	<i>W. Pelham</i>															1	50	60						60							
<i>Same</i>	"	"	<i>Do</i>															06		10						10							
<i>Key, W. R.</i>	6293																	35								20							

139 58 6305 3875 400 600 16353

C. J. Brunning

DESCRIPTION OF PROPERTY.

No. of Acres of Land Classified
Arable and Plow Land. Meadow and Pasture Land. Uncult. and W. Land.

In Whose Name Assessed.	No. of Entry.	Original Quantity.	Original Proprietor.	Unincorporated Towns.	Feet Front.	No. of Acres of Land Classified				
						Acres.	H.	Acres.	H.	Acres.
Leicos, O.P.	6307	1200	W. Pelham							
Long Rachel	"	"	Do							
Long Jacob et al	"	"	Do							
Long Henry L.	6293 6307	5467	Pelham-Clairborne							
Long Margaret	6307	1200	W. Pelham							
Long Eliza J.	6293	4267	B. Clairborne							
Layton, A. C.	6293 6307	5467	Pelham-Clairborne							
Lanzetta Mary	6307	1200	W. Pelham							
McIntire Mary	6293	4267	B. Clairborne							
McLee Thurga	6307	1200	W. Pelham							
McDowell John	"	"	Do							
McCombs Edward	6293 6307	5467	Pelham-Clairborne							
McMahon Emily	6307	1200	W. Pelham							
Miller Thomas B.	6307	1200	W. Pelham							
Same	"	"	Do							
Miller Ida	"	"	Do							
Miller Isaac	"	"	Do							
Marriott Frank W.	"	"	Do							
Marriott Amanda M.	"	"	Do							
Same	"	"	Do							
Marriott Melvina	"	"	Do							
Mudrow, Michael	6293	4267	B. Clairborne							
Munroe Jas. J.	6307	"	W. Pelham							
Perry Sarah J.	6307	1200	W. Pelham							
Parsons Dancet S.	"	"	Do							
Phelps Theodore	"	"	Do							
Pimney Sarah G.	"	"	Do							
Phillips Mary H. & H.	"	"	Do							
Petty Elizabeth	6293	4267	B. Clairborne							
Robinson Jas. E.	6293	4267	B. Clairborne							
Same	"	"	Do							
Same	"	"	Do							
Russell Ella E.	"	"	Do							
Rogers Joseph	"	"	Do							

Whole No. of Acres.	Value per Acre excluding Buildings.	Total Value of Lands, excluding Buildings.	Value of all Buildings.			Total Value of Lands and Buildings.	Amount Added or Deducted by Co. Board of Equalization.		Total Value as Equalized by Co. Board.	Amount Added or Deducted by State Board of Equalization.		Total Value as Equalized by State Board.	Page.	REMARKS.
			Houses.	Mills.	Other Buildings.		Added Dollars.	Deducted Dollars.		Added Dollars.	Deducted Dollars.			
36		100	700			800			800					
20		50				50			50					Artemesia Sander
25		50				50			50					See M. B. Hamilton
103		125	125			250			250					
20		240	700			940			940					
16		50				50			50					J. H. Lane
331		200	325			525			480					120 to M. B. Hamilton
15		200	600			800			800					
25		30				30			30					
37		60	150			210			210					
118		300	500			800			800					J. E. M. Lake
22		50	200			250			250					
33		50	300			350			350					
278		150				150			150					
75		50				50			50					
13		75	175			250			250					Kane, Clara
07		20				20			20					
375		150				150			150					
123		100				100			100					
13		125	450			575			575					
19		125				125			130					
2		150	300			450			400					
128		60				60			60					
17		25				25			30					
120		75	200			275			270					
385		300	300			600			600					
2		100	350			450			400					
30		50	75			125			130					
50		50				50			50					
03		5				5			10					
40		45				45			50					1/2 to M. B. Hamilton
07		10				10			10					
29		30	100			130			130					J. B. Boshaw-Lay
5		200				200			200					

DESCRIPTION OF PROPERTY.

No. of Acres of Land Classified.					
Arable and Plow Land.		Meadow and Pasture Land.		Uncultivat'd and Wood Land.	
Acres.	H.	Acres.	H.	Acres.	H.

Whole No. of Acres.	Value per Acre excluding Buildings.		Value of all Buildings.			Total Value of Lands and Buildings.	Amount Added or Deducted by Co. Board of Equalization.		Total Value as Equalized by Co. Board.	Amount Added or Deducted by State Board of Equalization.		Total Value as Equalized by State Board.	Page.	REMARKS.
			Houses.	Mills.	Other Buildings.		Added Dollars.	Deducted Dollars.		Added Dollars.	Deducted Dollars.			

In Whose Name Assessed. No. of Entry. Original Quantity. Original Proprietor. Unincorporated Towns. Feet Front. Acres. H. Acres. H. Acres. H.

Acres. H. Dolls. Cts. Dollars. Dollars. Dollars. Dollars. Dollars. Added Dollars. Deducted Dollars. Dollars. Added Dollars. Deducted Dollars. Dollars.

Page 54
Page 56
Page 58
Page 60

Total
Average

37	36			3650	4825	1500		10275						
137	58			6608	3878	400	100	11383						
37	32			3350	5200			8550						
111	80			3845	3525		440	8620						
327	76			19053	16425	7700	1150	35728						
				36131				118461						

DESCRIPTION OF PROPERTY.

No. of Acres of Land Classified, Arable and Plow Land, Meadow and Pasture Land, Uncultivat'd and Wood Land.

Whole No. of Acres, Value per Acre excluding Buildings, Total Value of Lands, excluding Buildings, Value of all Buildings (Houses, Mills, Other Buildings), Total Value of Lands and Buildings, Amount Added or Deducted by Co. Board of Equalization, Total Value as Equalized by Co. Board, Amount Added or Deducted by State Board of Equalization, Total Value as Equalized by State Board, Page, REMARKS.

Main data table with columns for property description, acreage, and valuation. Includes entries for 'Clairbourne', 'Richwood School District', 'Richwood Lands', 'Richwood', 'Public Buildings', 'Town Hall', 'M.C. Church', 'W.P. Church', 'Presbyterian Church', 'Baptist Church', 'Baptist Church (Colored)', 'Clairbourne (Cemetery)', 'Advent Church', 'School Houses', 'Richwood Special District', 'Sub-District No. 2-10', 'Cemetery Clairbourne Stony Point'.

IN WHOSE NAME ASSESSED.	DESCRIPTION OF PROPERTY.							Value of Lots. Dollars.	VALUE OF ALL BUILDINGS.			Amount Added or Deducted by Co. Board of Equalization.		Total Value as Equalized by Co. Board.	Amount Added or Deducted by State Board of Equalization.		Total Value as Equalized by State Board.	REMARKS.		
	No. of In-Lot.	No. of Out-Lot.	What Part.	Street.	Feet.	Street.	Feet.		Houses.	Mills.	Other Buildings.	Dollars.	Dollars.		Dollars.	Dollars.			Dollars.	Dollars.
									Dollars.	Dollars.	Dollars.									
Adams Emma T.	364		all	Beatty	60		197 60	125			200		200							
Alexander George B.	234			Attowa	66	alley	148 50	100			200		300							
Same	235			Do	66	Chubbuck	148 50	100			100		100							
Alexander Harriet-	241			Do	66	Brookline	132	100			200		300							
Alexander Sarah.	589			Do	33		141 90	75			50		125							
Aller Gerah	179			Bonford	33		132	75			75		150							
Same	185			Do	8 25		132	20					20							
Ackerman Henry		12	W.	Blagron	33		132	50					50							
Albright Lewis P.	231		E	Clinton	35	alley	220	175			1500		1175							
Adams Eliza	77		all	Attowa	33	Fulton	132	150			400		550							
Same	78			Do	33		132	150					150							
Blake M. E. - B. N. Robinson	331		all	Franklin	50		165	200			1700		900					W. J. Post		
Same	332		N. side	Do	40		165	160					160					" "		
Berkowitz Samuel	56		N. E.	Do	32		132	300			200		500							
Blair John	219		all	Lake	79 20		66	40					40							
Same	96			Attowa	33	alley	132	200			500		700							
Same	95			Do	33		132	200			500		700							
Benn L. C.	668			Grove	65		132	125			300		425							
Same	629		W.		10		76	10					10							
Same	630																			
Same	297		all	Attowa	37 62		155 10	110			350		460							
Biddle Thomas H.	70		pt	Franklin	19 33		132	380			1300		1680	200				Too add. on bldg.		
Brokeaw Viola		14	N. E.	Fulton	66	Bonford	132	160			300		460							
Same	121		E. side	Bonford	44	alley	132	100			150		250							
Bowers Emma	3		all	Franklin	33		132	330			160		380							
Baker H. P.		13	S. pt.	Fulton	34		132	50					50					Mary C. Harriman		
Biddle Lydia A.	156		all	Franklin	50		185	250			400		650	100				add. on bldg.		
Baker Charles W.	141		all	Blagron	66	alley	132	300			175		475							
Baker Caroline E.	31			Attowa	30		132	150				100	250							
Brown N. B.	654			Grove	66		184	125			220		345							
Same	655			Do	66		184	125			100		225							
Same	675			Do	67 50		130	100			100		200							
Baker H. P.		16	S. E.	alley	66		132	50					50					Mary C. Harriman		
Same		13	N. E. pt.	Fulton	22	alley	132	100			300		400					" " "		
Bigelow D. T.	153		all	Blagron	50		169	350					350							
Same	154			Do	50		160	350			350		700							
Burgner Margaret	329			Franklin	50		165	200			1200		500							
Same	330			Do	50		165	200					200							
Burgner William	46		pt.	Do	18 50		132	500			1800		1850	90				David Syle		
Browning Almada	47		mid.	Blagron	35		132	150			200		350							
Bigelow J. E.	78		pt.	Do	17		33	135			100		235							
Bam Ellen B.	229		all	Clinton	39 83	Herbert	200	197			350		547							
Butler Elvora	243			Attowa	66	alley	148 50	100			150		250							
Barlow Margaret	202			Franklin	79 50		132	150			235		385							
Biddle Ida M.	85			Attowa	33	alley	132	125			250		375							
								7812			11825		100	19237						

IN WHOSE NAME ASSESSED.	DESCRIPTION OF PROPERTY.							Value of Lots. Dollars.	VALUE OF ALL BUILDINGS.			Total Value of Lots and Buildings. Dollars.	Amount Added or Deducted by Co. Board of Equalization.		Total Value as Equalized by Co. Board. Dollars.	Amount Added or Deducted by State Board of Equalization.		Total Value as Equalized by State Board. Dollars.	REMARKS.			
	No. of In-Lot.	No. of Out-Lot.	What Part.	Street.	Feet.	Street.	Feet.		Houses.	Mills.	Other Buildings.		Added Dollars.	Deducted Dollars.		Dollars.	Added Dollars.			Deducted Dollars.		
									Dollars.	Dollars.	Dollars.											
Bunker Ames	258		all	Bonford	66	Hastings	132	30				30			30							
Same	259		"	Do	66	alley	132	30	100			130			130							
Same	260		"	Do	66	Do	132	30				30			30							
Bailey Emma	341		"	Franklin	50		165	50				50			50							
Same	342		"	Do	50	Fisher	165	50				50			50							
Brooker William	758		"	Cherry	51		135	50	30			100			100							
Baughman J. Jr.	779		pt.	Attowa	33	33	148	50	75	250		325			330							
Same	780		pt.	Do	33	33	148	50	75			75			75							
Same	786		pt.	Bonford	33	33	143	22	35			35			40							
Same	787		pt.	Do	33	33	143	22	35			35			40							
Biddle Sbr	775		all	Do	49	50	132	30				30			30							
Same	776		"	Do	49	50	132	30	50			80			80							
Browning D + Geo S. Hall.	69		pts	Franklin	18	67	132	340	400			740	95		1040				H. E. Conkright (Inv)			
Baldwin S. J.	742		all	Fulton	62	50	132	75	250			325			330				J. M. Neal			
Brown D.	593		"	Attowa	33		133	65	50			50			50							
Same	594		"	Do	160	88	66	25				25			30							
Bishop A. Dalande	569		pt.	Franklin	50		165	75	200			275			270							
Barid Hugh	576		"	Do	19	50	703	170	100			200			200							
Same	577		"		66	50	221	50				50			50							
Blair S. M.	240		"	Attowa	66	alley	148	50	100	200		300			300							
Same	239		all		66	Do	148	50	50			50			50							
Brokeay John B. (Inv)	146		"	Bonford	66	Clinton	132	75	100			225			230				Barbara C. Kausch			
Same	270		"	Do	66	alley	132	65				65			70				William A. Heath			
Same	271		"	Do	66	Chumner	271	70	175			245			250				"			
Same	194		"	Pearl	66		165	50				50			50				Joe A. Haggart			
Same	195		"	Do	66		165	50	125			175			180				" " "			
Same	700		"	Attowa	66	alley	132	70	130			200			200				J. Anderson			
Burn Louis E.	628		pt		66		60	45				45			50							
Same	627		"		80		02	50				45			50							
Same	621		all	Clinton	49	50	148	50	100			250			250				R. M. Carroll			
Biddle, Paul	436		"	Fulton	50		132	75				75			80							
Bourt Geo W.	46		pt.	Franklin	19	16	132	576	3200			2776	95	600	2270				Deduction on Bldg			
Same	47		"	Do	22	16	132	575	1500			2075	695		2770				600 addn on Bldg.			
Case Lornia		10	"	Fulton	82			125			150	275			280							
Same		"	"	alley				15				15			20							
Conkright T. B.	46		"	Franklin	18	50	132	600	1200			1750	190		1950				700 addn on Bldg			
Same	203		all	Clinton	49	50	132	35				35			40							
Same	204		"	Do	49	50	132	35				35			40							
Same	205		"	Do	49	50	132	35				35			40							
Same	206		"	Do	49	50	132	35				35			40							
Same	199		"	Franklin	49	50	132	150	150			300			300				G. W. Brown			
Conkright Mrs. H.	69		pt	Do	20	alley	42	400	1200			1600	200		1800							
Same	169		all	Attowa	33	Do	141	100				100			100				William Middleton			
Same	275		"	Bonford	66	Chumner	132	100	125			225		50	175							
								3021				5656			150			13726				

IN WHOSE NAME ASSESSED.	DESCRIPTION OF PROPERTY.							Value of Lots. Dollars.	VALUE OF ALL BUILDINGS.			Total Value of Lots and Buildings.		Amount Added or Deducted by Co. Board of Equalization.		Total Value as Equalized by Co. Board.		Amount Added or Deducted by State Board of Equalization.		Total Value as Equalized by State Board. Dollars.	REMARKS.
	No. of In-Lot.	No. of Out-Lot.	What Part.	Street.	Feet.	Street.	Feet.		Houses.	Mills.	Other Buildings.	Dollars.	Dollars.	Added Dollars.	Deducted Dollars.	Added Dollars.	Deducted Dollars.	Dollars.			
	Dollars.	Dollars.	Dollars.	Dollars.	Dollars.	Dollars.	Dollars.		Dollars.	Dollars.	Dollars.	Dollars.	Dollars.	Dollars.	Dollars.	Dollars.	Dollars.	Dollars.			
Conkright Rachel	79		Pl	Attowa	33		132	150			350						530				
Same	80		"	Do	33	alley	132	150			150						180				
Conkright H. E.	111		all	Franklin	33		132	230			330						580				C. N. Fisher
Same	112		"	Do	33		132	230									230				
Same	178		Pl	Do	16	07	56	335			700		80				1390				
Curry Georgia H.	138		"	Blagron	42		152	135			200						335				
Cochran Mollie	667		all	Bron	65		85	75			150						225				
Cochran Andrew	665		"	Do	66		184	125									130				
Same	666		"	Do	65		78	75									80				
Cochran Henry	573		"	Franklin	66.50		330	75									80				
Same	574		"	Do	66.50		330	75			100						180				
Same	575		"	Do	66.50		330	75									80				
Cathin W. L.	351		"	Beatty	66		215.60	125			150						275				
Clark Mary E.	189		"	Pearl	66		165	70			50						120				
Chambers Elizabeth	381		"	Beatty	60		197.60	125			150						275				
Cahill Uriah	355		"	Do	60		215.60	125			300						475				
Same	358		"	Do	60		215.60	100									100				
Cahill Austin	317		"	Do	60		132	125									130				
Same	318		"	Blagron	60		132	125			125						250				
Croft Anna	360		"	Beatty	60		197.60	100			100						100				
Croft Howard H.	357		"	Do	60		197.60	125			100						225				
Cutter James	48		N.W.	Franklin	17	Blagron	56	340			1100		185				1630				add on Bldg. 700.
Church The M. P.	149		W ²	Bonford	66	alley	66	75			150						230				
Same	150		W ²	Do	66	Do	60	75									80				
Church The M. E.	120		Spt	Fulton	50	Bonford	132	300			250						550				
Church The Presbyterian		5	N.W.	Clinton	40		64	75			175						250				
Clay Anna D. H.	635		N ²	Lynn	33		184	50			50						100				
Crawford John W.	32		all	Attowa	33	alley	132	190			350						540				
Cameron W. D.	2		"	Franklin	33		132	330			300						530				J. B. Burkard
Same	143		"	Bonford	66		132	100			100						100				
Same	144		"	Do	66	alley	132	125			350						475				
Cameron Clyde C.	647		"	Graham	184	Lynn	276	200			200						200				N ² to H. & M. Nauman
Same	648		"	Do	184	Bron	276	200			125						325				N ² to G. & M. Nauman
Cartter Sarah H.	581		"	Franklin	66.50		330	75			75						80				
Same	338		"	Do	50		165	50			50						50				
Cramer Caroline M.	89		"	Attowa	33	alley	132	200			200						200				
Same	90		Pl	Do	31	17	132	190			190						190				
Chavous H. H.	763		all	Bonford	49.50		132	40			40						40				
Same	764		"	Do	49.50		132	40			125						170				
Cooper R. S. & C. H.	280		"	Do	66	alley	132	100			150						250				
Collins Elizabeth	701		"	Attowa	66	Do	132	60			100						160				
Charles Mary P.	147		E	Bonford	38.50	Clinton	132	110			400						510				
Calloway Rachel & Jennie K. Fox	773		all	Do	49.50		132	25									30				
Carroll George J.		2	W ²	Do	66	Clinton	132	100			125						225				
Cook Ada & Abba	291		all	Do	66	Hastings	132	30									30				
Campbell Kate H.	230		"	Attowa	39	83	210	197			300						500				
Chapman Theodore	645		"	Lynn	66		184	50			50						100				J. B. Burkard
								6027			7075						13102				

IN WHOSE NAME ASSESSED.	DESCRIPTION OF PROPERTY.							Value of Lots. Dollars.	VALUE OF ALL BUILDINGS.			Total Value of Lots and Buildings. Dollars.	Amount Added or Deducted by Co. Board of Equalization.		Total Value as Equalized by Co. Board. Dollars.	Amount Added or Deducted by State Board of Equalization.		Total Value as Equalized by State Board. Dollars.	REMARKS.
	No. of In-Lot.	No. of Out-Lot.	What Part.	Street.	Feet.	Street.	Feet.		Houses.	Mills.	Other Buildings.		Added Dollars.	Deducted Dollars.		Added Dollars.	Deducted Dollars.		
									Dollars.	Dollars.	Dollars.		Dollars.	Dollars.		Dollars.	Dollars.		
Conkright-Rose L.	200		all	Franklin	49 50	alley	132	150	500			650	100	750					
Contrull Martha C	677		"	Kron	67 50	Cherry	130	125	300			425		480					
Same	744		"	Do	67 50		130	80			80			80					
Collis Emily H.	55		N	Franklin	24		132	1200	1375			1625		630					
Same	56		S	Do	1		132												
Cook Sarah	242		all	Attowa	66	Brookins	148 50	125	250			375		380					
Same	266		"	Bomford		Do	132	25	100			125		130					
Clark Harlow R.		9	mid	Blagrove	33		132	100	250			350		350					J. K. Thompson
Coutry W. H.			Carrriage Repository on leased lot -							500			500		500				
Carroll Edward A.	321		all	Beatty	60		120	75	100			175		180					David F. Fisk
Clayton Alice	190		"	Pearl	66		165	70	30			120		120					
Curtis William M. & Chas. H.	376		"	Beatty	60		197 60	125	225			350		350					C. H. Hoop
Chapman Jesse	646		"	Lynn	66		184	50	50			100		100					
Cook Anne	356		"	Beatty	60		197 60	100				100		100					
Cook & Brockaw	180		"	Bomford	33	alley	132	100				100		100					
Same	127		Pl-	Fulton	40		33	100		150		250		250					
Dilsaver Adam	314		all	Attowa	62 40			200	300			500		500					
Same	315		"	Do	62 40	alley	312 80	200				200		200					
Dilsaver Margaret		15	W.	Bomford	66	Do	132	125	150			275		270					
Duke L. V.	4		all	Franklin	33	Do	132	330	450			680		680					
Dean Martha	14		"	Do	33		132	330	100			480		480					
Duke W. B.	5		"	Do	33		132	230	100	100		430		430					
Same	6		"	Do	33		132	230				230		230					
Dirt Anna M.	147		W.	Bomford	27 50		132	100				100		100					
Davidson Corina J.		6	W ²	Clinton	66		132	180				150		150					
Dyal James	694		all	Attowa	50		132	90	160			240		240					
Edmonson Sarah J.	303		"	Blagrove	37 75		132	100	300			400		400					
Drummond Geo W.	60		"	Franklin	33	alley	132 60	330	500			830		830					
Same	65		Mid	Blagrove	24		33	240				240		240					A. B. Conkright
Donahue Mary Alma	267		all	Bomford	66	alley	100	25				25		80					
Same	268		"	Do	66	Do	132	50	120			200		200					
Evans Cynthia	123		all	Blagrove	66		132	100	100			200		200					
Evans Sarah E.		3	"	Bomford	132	alley	132	250	30			280		250					
Embrey Joseph	42		W.	Franklin	23		132	670	700			1370	110	1500					
Same	18		all	Attowa	33		132	200	125			325		330					
Same	19		"	Do	33		132	200	600			800		800					
Same	20		"	Do	33	Clinton	132	200				200		200					
Embrey Clara	100		"	Franklin	33	alley	132	370	200			570		590					
Eckelberry Hile	782		"	Attowa	50		148 50	115				115		120					
Same	783		"	Do	46 50		148 50	100	450			500		500					
Same	789		"	Bomford	50		143 22	60				60		50					
Same	790		"	Do	46 50		143 22	45				45		50					
Same		2	E ²	Do	66	alley	132	150	350			500		500					
								1545	7475		250	14270							

IN WHOSE NAME ASSESSED.	DESCRIPTION OF PROPERTY.							Value of Lots. Dollars.	VALUE OF ALL BUILDINGS.			Total Value of Lots and Buildings. Dollars.	Amount Added or Deducted by Co. Board of Equalization.		Total Value as Equalized by Co. Board. Dollars.	Amount Added or Deducted by State Board of Equalization.		Total Value as Equalized by State Board. Dollars.	REMARKS.	
	No. of In-Lot.	No. of Out-Lot.	What Part.	Street.	Feet.	Street.	Feet.		Houses.	Mills.	Other Buildings.		Added Dollars.	Deducted Dollars.		Added Dollars.	Deducted Dollars.			
									Dollars.	Dollars.	Dollars.									
Huckinger Rosa	780		E	Attowa	16 67		148 50	38						410 ✓						
Same	781		all	Do	50		148 50	112	38					410 ✓						
Same	787		E	Bomford	16 67		142 22	17						20 ✓						
Same	788		all	Do	50		143 22	83						50 ✓						
Smiles Martha E	326		all	Blagrove	66		132	125	125					250 ✓					Eli Hoop	
Smiley Martha	61		S	Franklin	33		132	345						350 ✓						
Farriler Robert	101		all	Do	30		132	330	150					470 ✓						
Same	102		"	Do	33		132	330	40					730 ✓						
Farriler Elizabeth	121		Or	Bomford	22		132	50	150					200 ✓						
Same	122		E.	Do	22		132	50						50 ✓						
Farreraugh Mary J		1	S	Clinton	99		132	175	100					270 ✓						
Farris Libertina H	211		71	Franklin	19 50		130	110	60					710 ✓						
Same	212		all	Do	49 50		130	270						290 ✓						
Field Henry E. W.	690		"	Attowa	42 30		132	70	300					370 ✓						
Same	691		"	Do	50	alley	132	80						70 ✓						
Gry M. & L.B.	188		"	Bear	66	Do	165	70						70 ✓						
Trisley John J.	368		"	Beatty	60		197 60	125						125 ✓					L.M. & C.A. Curtis	
Same	369		"	Do	60		197 60	125	50					170 ✓					" " "	
Fleisher Arthur	373		"	Blagrove	66		132	175	250					430 ✓						
Fish Elizabeth R.	298		"	Attowa	37 62	alley	155 10	110	280					360 ✓						
Fish Royal S.	148		"	Bomford	26	Do	132	200	350					500 ✓						
Ferguson Margaret N	9		"	Franklin	33	Bomford	132	330	350					630 ✓						
Same	10		"	Do	33		132	330						330 ✓						
Frankenfield Mary E. H.	526		"	Bear	49 50		174	50						50 ✓						
Frai F. J. V.	774		"	Bomford	49 50		132	30						30 ✓						
Fernieadow Sarah	168		"	Attowa	33		136	150	75					175 ✓					Nelle Moore	
Fawn Harrill-	170		"	Do	33	alley	142	110	225					330 ✓					Melvin Middleton	
Gamus B. H.	681		all	Graham	64		190	100	100					200 ✓						
Gamus Mary D	682		"	Do	64		190	40						40 ✓						
Gum George R.	90		pt		1 83		132	10						10 ✓						
Same	91		all	Attowa	33		132	180						180 ✓						
Same	92		"	Do	33	Fulton	132	150	350					530 ✓						
Glossier Harrison	653		"	Grove	66		184	125	200					330 ✓					Olin Hubbard	
Kodman H. Thornhill	744		pt	Franklin			132	630						630 ✓					F.H. Thornhill	
Graham Emma	628		pt	Lynn	66		124	75	250					330 ✓						
Gill Chas F.	75		all	Attowa	33		132	200						200 ✓						
Same	76		"	Do	33	Fulton	132	200	400					600 ✓						
Graham Thomas	673		"	Grove	110		564	150	250					400 ✓						
Gardner Mary	784		"	Bomford	50		143 22	50						50 ✓						
Glick Hannah		8	W ²	Blagrove	66	alley	132	250	50			100		650 ✓					Deduction on house	
Glick Adolph & Or	68		all	Franklin	33	Do	132	990	300					4150 ✓					800 deduction	
Gill Chas F. & J.W. Crawford	69		N.W.	alley	20	Do	90	200	300					500 ✓						
Grindle Minerva	729		all	Blagrove	72 76		231	100						100 ✓						
Same	730		"	Do	76 57	Travis	235	100	175					275 ✓						
							75 05		8300						15 805					

IN WHOSE NAME ASSESSED.	DESCRIPTION OF PROPERTY.							Value of Lots. Dollars.	VALUE OF ALL BUILDINGS.			Total Value of Lots and Buildings. Dollars.	Amount Added or Deducted by Co. Board of Equalization.		Total Value as Equalized by Co. Board. Dollars.	Amount Added or Deducted by State Board of Equalization.		Total Value as Equalized by State Board. Dollars.	REMARKS.
	No. of In-Lot.	No. of Out-Lot.	What Part.	Street.	Feet.	Street.	Feet.		Houses.	Mills.	Other Buildings.		Added Dollars.	Deducted Dollars.		Added Dollars.	Deducted Dollars.		
Kill Thomas J		14	S ²	Lutton	66		132	130						400					
Graham Babus C	307		all	Ottawa	48 70		138	170						300					
Kood Nancy E.	587		Q	Do	17		146 50	80						380					
Same	588		all	Do	33		146 50	100						100					
Kron M ^m & Jessie C	276		"	Bomford		Chumner		50						100					
Hastings L. H.	70 72		Pl ^s	Franklin	37 33		132	11 20	14 50				25 70	185	750	2510			Deduction on bldg.
Same	159		all	Do	50	alley	210	2 50	5 00				7 50			757			
Same & Timothy J Williams	72		pt	Do	19		132	3 70	7 50				13 20	95	50	1370			Deduction on bldg.
Huffman Charles & Matilda	48		E.	Blagrove	2 6	alley	33	2 10	15 0				3 60			360			
Hodge Elizabeth	384		all	Beatty	60		197 60	125	5 24	Nothing			4 50			130			Arthur Fisher
Hannegan Thomas	196		"	Franklin	49 50	alley	132	125	12 6				25 0			250			
Holden Allen M.	287		"	Bomford	66	Phillips	132	30					30			30			
Same	288		"	Do	66	alley	132	30					30			30			
Same	289		"	Do	66	Do	132	30					30			30			
Same	290		"	Do	66	Hastings	132	30	11 0				13 0			130			
Hastings O. C. & T. Williams	218		"	Oak	57 42		132	40					40			40			
Hodge J. B. & G. H.	582		"	Franklin	66 50		330	65					65			70			
Same	583		"	Do	66 50		330	65					65			70			
Kell Bay P	51 52		Pl ^s	Do	18		104	270	8 20				7 90	120		670			
Same	52		E.	alley	20	alley	28	75					75			75			
Same	63		pt	Franklin	17		50	200					200	20		180			
Same	50		"	Do	23 66		132	475	3 00				675			680			
Howe J. E.	25		all	Ottawa	33	alley	132	190	46 0				640	70		620			
Same	26		W ²	Do	16 50		132	90					90	10		80			
Hanty W. B.	765		all	Bomford	49 50		132	30					30			30			
Same	278		"	Do	49 50		132	50					50			50			
Hamilton L. C.	109		"	Franklin	33		132	230	56 0				750			770			
Same	110		"	Do	33		132	230					230			230			
Same	671		"	Krovo	190	thru	564	325	175				600			1500			
Leon Jacob L.	66		pts	Franklin	18 50		132	325	8 00				1325	140		1500			50 addn to bldg.
Same	227		all	Clinton	39 83	Hubert	196	197					197			200			
Same	228		"	Do	39 83	alley	200	197	11 50				1297			1300			
Same	129		pt	Fulton	52		132	125	125				260			250			
Same	130		"	Do			132	100	125				225			230			
Same	131		all	Do	66		132	125					125			130			A. B. Embright
Same	132		all	Do	66		132	125	8 00				925			930			
Same	220		all	Do	57 42		132	75					75			80			
Same	221		all	Do	57 42		132	75					75			80			
Same	220		E ²	alley	57 42		66			100			175			180			
Same	227		"	Do	57 42		66												
Hazen Edward L.	257		all	Bomford	66	Hastings	132	30					30			30			
Holmsted Florence R. J.	198		"	Franklin	49 50	alley	132	150	15 0				350			300			E. M. Kern
Hill Oliver T.	24		"	Ottawa	33	Do	132	190	4 00				390			590			
								7247					8695			16844			

IN WHOSE NAME ASSESSED.	DESCRIPTION OF PROPERTY.						Value of Lots. Dollars.	VALUE OF ALL BUILDINGS.			Total Value of Lots and Buildings. Dollars.	Amount Added or Deducted by Co. Board of Equalization.		Total Value as Equalized by Co. Board. Dollars.	Amount Added or Deducted by State Board of Equalization.		Total Value as Equalized by State Board. Dollars.	REMARKS.	
	No. of In-Lot.	No. of Out-Lot.	What Part.	Street.	Feet.	Street.		Feet.	Houses. Dollars.	Mills. Dollars.		Other Buildings. Dollars.	Added Dollars.		Deducted Dollars.	Added Dollars.			Deducted Dollars.
Lightargani Mary & Ida	440		all	Fulton	49.50	Helm	132	75			175			250					
Same	439		"	Do	49.50		132	50						50					
Hill Mary J.	35		"	Attowa	33		132	200			350			550					
Same	36		"	Do	33	Quitor	132	200			250			100					
Hill C. E.	23		"	Do	33		132	170			170			170					
Huffman Elizabeth R.	21		"	Do	33	Lehinton	132	200			200			200					
Same	22		"	Do	33		132	200			400			600					
Hill Morris W.		4	S	alley	82		132	70			40			40					
Same	569		W. W.	Franklin	52.50	Fisher	165	10			10			10					
Same	570		N.	Do	32.50		165	10			10			10					
Same	571		Or.	Do	66.50		165	10			10			10					
Same	623		all	Beal	49.50		174	30			30			30					
Same	624		pt	Do	16.50		174	10			10			10					
Same	625		all	Do	49.50		174	30			30			30					
Same	772		"	Bonford	49.50		132	30			30			30					
Same	509		W. W.	No front	50		165												
Same	570																		
Same	207		all	Lehinton	49.50	alley	132	100			150			250					Anna Gell
Same	39		"	Attowa	33		132	200						500					
Same	40		"	Do	33	alley	132	200			600			200					
Hill Maggie T.	568		Or.	Fulton	209	hill	187.50	150			150			150					
Same	322		all	Franklin	50		165	200			750			900					
Same	323		"	Do	20		165	30			80			50					
Same	624		pt	Beal	33		158	10			10			10					
Same	393		all	hill	70	12	150	10			10			10					
Same	394		"	Do	66		150	10			10			10					
Same	395		"	Do	66		150	10			10			10					
Same	396		"	Do	66	alley	150	10			10			10					
Hill M. W. & Maggie T.	437		"	Fulton	49.50	Do	132	75			175			350					
Hyde Charles L.	695		"	Attowa	66		132	50			50			50					
Hickey Maggie	82		Or.	Do	17.33		132	25			25			30					
Same	83		E.	Do	35.00		132	100			225			325					
Hill M. W.	286		all	Bonford	66	Phillips	132	30			50			100					
Howe H. E.	295		"	Attowa	37.62	Beal	155	110			280			360					
Same	296		"	Do	37.62		155	110			110			110					
Kolt Margaret	616		"	Lehinton	41	33 alley	132	75			75			75					
Same	609		"	Franklin	42.50	Do	111	210			600			710					
Harrison James	580		"	Do	26.25		132	75			75			75					
Howe John M.	620		"	Lehinton	49.50		148.50	100			50			150					
Same	627		"	Lynn	80	Grove	185	125			300			425					Part of lot. See to Anna. Algonia H. Hill. L. C. Brown
Hamilton Luella	152		"	Lehinton	66		132	100			125			225					
Holden Eva	264		"	Bonford	66		132	30			130			200					
Same	265		"	Do	66		132	30			60			50					
Howe Ida & Ala	372		"	Beatty	66		197	60			100			100					
Same	373		pt	Do	43		197	60			100			200					
Hatcher Flora	749		all	Cherry	54		135	30			50			80					
Hershman Emma	387		"	Beatty	60		215	60			20			300					
Same	390		"	Do	60		215	60			60			60					
Same	388		"	Do	60		197	60			60			60					
							4365				3750			100					

IN WHOSE NAME ASSESSED.	DESCRIPTION OF PROPERTY.								Value of Lots. Dollars.	VALUE OF ALL BUILDINGS.			Total Value of Lots and Buildings. Dollars.	Amount Added or Deducted by Co. Board of Equalization.		Total Value as Equalized by Co. Board. Dollars.	Amount Added or Deducted by State Board of Equalization.		Total Value as Equalized by State Board. Dollars.	REMARKS.		
	No. of In-Lot.	No. of Out-Lot.	What Part.	Street.	Feet.	Street.	Feet.	Dollars.		Houses.	Mills.	Other Buildings.		Added Dollars.	Deducted Dollars.		Dollars.	Added Dollars.			Deducted Dollars.	
										Dollars.	Dollars.	Dollars.										
Hershman Emma	389		all	Beatty	60		197	60						60								
Same	392		"	Do	60		197	60						60								
Hamilton Geo B.	263		"	Bonford	66	alley	132	30	100					100								
Hour John E.	27		"	Attowa	33		132	160	100					30		280						
Same	28		"	Do	33		132	160						30		130						
Hill Th H.	214		⊗	Franklin	47	60 Oak	138	238	175							410						
D.O. F.	66		Lease of 3rd story from Aldg							400							400					
Jones Ivan T.	139		S.	Franklin	17	50 alley	132	170	20							220						
Jones O T.	191		S2	Pearl	33		165	30								30					Melina Parker	
Johnson Amanda	697		all	Attowa	66	alley	132	30	100							150						
Jolliff Hannah L.	332		S	Franklin	10		165	40								40						
Same	333		all	Do	50		165	200	400							600						
James Jas. W.	16		N.E.	Attowa	47	alley	22	360	350							610						
Jordan Lydia L.	310		all	Do	37	10 Beatty	144	40	250							370						
Johnson Mary	778		"	Do	50		148	50	5200							313						
Same	779		Pl-	Do	16	66 2/3	148	50	7							38						
Same	785		all	Bonford	50		143	22								30						
Same	786		Pl-	Do	16	66 2/3	143	22								17						
Jolliff Emma L.	617		all	Clinton	49	50	148	50								38						
Same	618		"	Do	49	50	148	50								38						
Same	619		"	Do	49	50	148	50								38						
Jones Mrs W.	578		"	Franklin	66	50	330	75	140							225						
Jackson Mary E.	663		"	Cross	66		184	100	100							200						
Same	664		"	Do	66		184	100								100						
Jones W. King (tax)	197		"	Franklin	49	50 alley	132	125								125					E. M. Horn	
James J W	208		S	Clinton	4	50 Wood	132	10								10						
Same	209		all	Do	49	50 Alley	132	100								100						
King L. W.	105		all	Franklin	33	Bonford	132	260	600							860						
Same	106		"	Do	33		132	260								260						
Same	279		"	Bonford	132	alley	132	100	200							300						
Kyle James W.	231		pts	Clinton	4	83 Do	220	24	300							324						
Same	232		all	Do	39	83 Do	220	200								200						
Kyle Ellen J.	568		N.E.	Franklin	58		165	230	660							750						
Kyle Elizabeth	223		all	Do	69	80 alley	165	280	450							730						
Kizartee Rejiah	615		"	Clinton	4	66	132	70	100							175						
									3856				4525			8381						

IN WHOSE NAME ASSESSED.	DESCRIPTION OF PROPERTY.							Value of Lots. Dollars.	VALUE OF ALL BUILDINGS.			Total Value of Lots and Buildings. Dollars.	Amount Added or Deducted by Co. Board of Equalization.		Total Value as Equalized by Co. Board. Dollars.	Amount Added or Deducted by State Board of Equalization.		Total Value as Equalized by State Board. Dollars.	REMARKS.
	No. of In-Lot.	No. of Out-Lot.	What Part.	Street.	Feet.	Street.	Feet.		Houses.	Mills.	Other Buildings.		Added Dollars.	Deducted Dollars.		Added Dollars.	Deducted Dollars.		
									Dollars.	Dollars.	Dollars.		Dollars.	Dollars.		Dollars.	Dollars.		
Landon Samuel	584		all	Attowa	56		148 50	126	200			306		330					
Lyon William	107			Franklin	33		132	230	320			780							
Same	108			Do	33		132	230	430		150	680		530					deduction aubdy.
Lyon M.D.	202			Bonford	66	Philips	132	20				50		50					
Lake Lewis	160			Fulton	50		132	135				125		130					
Same	161			Do	50	Walnut	132	125	1300			435		430					
Lake Jane & Ida	608			Franklin	50		258	325	300			620		630					
Laurie David	166			Fulton	49 50		132	75	50			125		130					
Laurie Lee (Tax)	252			Attowa	66		148 50	71	200			270		270					
Layton Mary J.	313			Do	62 50			100	150		700	360		350					
Same	163			Fulton	49 50		132	125	150			275		270					
Livingston Philip	640			Lynn	66		184	80				50		50					
Same	641			Do	66		184	80				50		50					
Same	642			Do	66		184	75	120			200		200					
Same	659			Grove	66		184	125				125		130					Erster Livingston
Same	660			Do	66		184	125				125		130					" "
Livingston Samuel J.	657			Do	66		184	125				125		130					
Same	658			Do	66		184	125				125		130					
Livingston G.H.	253			Attowa	66	Marriott	148 50	70	100			170		170					
Livingston Catharine	713			Blagrove	66	ally	132	10				10		10					
Same	714			Do	50		132	10				10		10					
Same	715			Do	66		132	10				10		10					
Same	716			Do	66	ally	132	10				10		10					
Same	717			Do	66		132	10				10		10					
Livingston J.D.	649			Grove	66		184	100	260			350		350					
Livingston Philip	636			Lynn	66		184	75				75		80					
Same	637			Do	66		184	75	150			225		230					
Long Charlotte & Rollins Barker	576			Franklin	19 50		163	10	1100			110		110					
Same	577			Do	66 50		330	40				40		40					
Long Della M.	269			Bonford	66	ally	132	70				70		70					
Lander David W.	245			Attowa	66	Philips	132	90	100			190		190					
Lewis Thos S.	37			Do	33	Belmont	132	160	200			360		360					
Same	38			Do	33		132	160	380			510		510					
Lewis How & Bishop	26			Do	16 50		132	80				80		80					J.P. Lewis
Lake Jane	97		all	Franklin	33	Attowa		80	300			80		80					
Same	98		Att.	Do	22 75		132	450	800			1260		1260					
Linder Minerva	443		all	Fulton	53 50		132	75	130			225		230					
Lauer J.C.	13		N side	Franklin	15 50		132	160	100			260		250					
Lenox O.P.	117		all	Bonford	66	ally	132	380	400			780		750					
Same	217		N.	Franklin	26		80	100				100		100					
Larcomt Chas H.	65		Pt	Do	20 50	Blagrove	25	560	1100		700	1560		1770					700 on lot
Same	381		all	Blagrove	41 25		132	160	450			600		600					
Same	382		"	Do	41 25		132	125				125		130					
Livingston Samuel	650		"	Grove	66		184	70				70		70					
Long Melissa H.	374		"	Beatty	60		215 60	125	170			300		300					J.D. & M. McCombs
Lindsay Solomon	282		"	Bonford	10	ally	132	100	100			200		250					
Same	283		"	Do		R.R.		15				15		20					
Lichte Herman B.	378		"	Beatty	60		215 60	125	300			420		430					
								6140	7560		100	13790							

IN WHOSE NAME ASSESSED.	DESCRIPTION OF PROPERTY.							Value of Lots. Dollars.	VALUE OF ALL BUILDINGS.						REMARKS.				
	No. of In-Lot.	No. of Out-Lot.	What Part.	Street.	Feet.	Street.	Feet.		Houses.	Mills.	Other Buildings.	Total Value of Lots and Buildings.	Amount Added or Deducted by Co. Board of Equalization.			Total Value as Equalized by Co. Board.	Amount Added or Deducted by State Board of Equalization.		Total Value as Equalized by State Board.
									Dollars.	Dollars.	Dollars.	Dollars.	Added Dollars.	Deducted Dollars.		Dollars.	Added Dollars.	Deducted Dollars.	Dollars.
Livingston Mary M	766		all	Bonford	34 50		132				30			30					
Same	767		"	Do	49 50		132				30			30					
Same	768		"	Do	49 50		330	40			90			90					
Mrs Kie Albert a	370		all	Beatty	66		215 60	125			275			400					
Janet Mrs S + Eliz K Vaughn	216		W side	Franklin	30 44		100	100			350			450					
Same	371		all	Beatty	60		215 60												
Mrs Laughlin Eliza	65		Or	Blagron	24	alley	33	240			600			840					
Mrs Lindsey Edwin L	386		all	Beatty	60		215 60	125			175			300				10 ft to Gertrude Miller	
Mrs Creding Benj J + Editha	380		"	Do	60		197 60	135			300			430				David Louch	
Mrs Neil Ethel F	274		E	Bonford	50	alley	132	76			125			200				Marshal Vestal	
Mrs Gray Ella S + Orms	328		all	Franklin	50		165	200			350			500					
Same	327		"	Do	50		165	200			200			200					
Marrill - R H	707		all	Attova	66	alley	132	36			36			40					
Same	722		"	Blagron	66		132	10			10			10					
Same	723		"	Do	50		132	10			10			10					
Same	724		"	Do	66		132	10			10			10					
Same	725		"	Do	66	alley	132	10			10			10					
Same	726		"	Do	50	Do	132	10			10			10					
Marrill - H Or	72		E	Franklin	18	Attova	132	540	1000		1540	90		1630					
Same	99		"	Do	17		132	250	350		600			600					
Mone Mrs D W	760		all	Cherry	55		135	30			30			30					
Marrill, Kyles Conkright	98		mid	Franklin	20		132	400	800		1200			1200					
Marrill - Joshua P	93		all	Attova	33	Fulton	132	250	400		600			600					
Marrill - Minnie	708		"	Do	66	Hayre	132	50	200		340			350					
Same	709		"	Blagron	66		132	10			10			10					
Same	710		"	Do	66		132	10			10			10					
Same	711		"	Do	66		132	10			10			10					
Same	712		"	Do	66	alley	132	10			10			10					
Marrill - Albert	722		"	Attova	66		132	36			36			40					
Same	723		"	Do	50		132	35			35			40					
Moffit - Leziah R	215		"	Franklin	49 50		130	140	300		440			440					
Same	216		E	Do	20		130	80			80			80					
Meadley F M	122		W	Bonford	44	alley	132	100	200		300			300					
Miller John B	325		all	Franklin	50		165	200	400		600			600				L. Bomer	
Same	326		"	Do	50		165	200			200			200					
Miller Isaac		6	S	Clinton	66	alley	132	150	300		450			450					
Same		7	all		132		132	150			150			150					
Same	66		Pls		19 25		132	577	1000		1577	100		1680					
Same	377		all	Beatty	60		197 60	125	125		250			250					
Montgomery Plan H + Sarah E		16	W	alley	66		132	50			50			50					
Same		13	"	Fulton	66	alley	132	150	400		600			600					
							4877		7500		12677								

DESCRIPTION OF PROPERTY.								Value of Lots.
IN WHOSE NAME ASSESSED.	No. of In-Lot.	No. of Out-Lot.	What Part.	Street.	Feet.	Street.	Feet.	Dollars.
Marrison Sarah T	678		all	Brown	110		564	100
Same	679		"	Do	110		564	100
Same	643		"	Lynn	60		184	50
Same	644		"	Do	66		184	50
Same	651		"	Brown	66		184	70
Same	652		"	Do	66		184	70
Malone James	337		"	Franklin	50		165	100
More Mary E.	118		"	Bonford	66	Fulton	132	300
Miller Municipal	687		"	Brown	64		180	50
Same	688		"	Do	63		180	50
Same	689		"	Do	63	Kraham	180	100
Morra James	254		"	Bonford	66	Marrist-	132	30
Same	255		"	Do	66	alley	132	40
Morgan Sarah T.	610		"	Franklin	41 07	Do	118	200
More E. E.	706		"	Attowa	66		132	35
Same	717		"	Do	66		132	35
More D. T.	705		"	Do	66	alley	132	50
Morgan Martha	568		Sl.	Franklin	50	ail	165	300
Marrist-Marktha	177		all	Blagrove	33	alley	132	75
More Mary J.	336		"	Franklin	50		165	150
More Eliza Alice Bushman	274		pt	Bonford	62		132	85
Miller Mollie C.	129		"	Fulton	14		65	30
Same	130		"	Do	66		65	125
Middleton Timothy	854		all	Beatty	60		215 60	125
More Melicia J.	676		"	Brown	67 50	cherry	130	100
Miller Gertrude	383		"	Beatty	60		215 60	125
Miller Isaac.	377		"	Blagrove	66		132	100
Martin Ann L. Alice B.	59		"	Franklin	33		132	260
Miller Mollie C.	103		"	Do	33		132	330
Same	104		"	Do	33	Bonford	132	330
McBrain Hamilton & Mary E.	247		"	Attowa	64	alley	148 50	70
Same	261		"	Bonford	66	Chilipe	132	30
Miller Isaac.	353		"	Beatty	66		197 60	125
Neil Mariah	151		all	Clinton	66	alley	132	100
Patton Leon	160		all	Fulton	49		132	100
Same	105		"	Do	49		132	100
Owens Sarah E.	65		N. E.	Franklin	16 50		62	330
Same	65		pt-	Do	1			20
Same	233		all	Do	35 33	alley	240	180
Ogan John	728		"	Blagrove	72 10	Do	215	130
Same	734		"	Harris	66		203 60	100

4819

VALUE OF ALL BUILDINGS.			Total Value of Lots and Buildings.	Amount Added or Deducted by Co. Board of Equalization.		Total Value as Equalized by Co. Board.	Amount Added or Deducted by State Board of Equalization.		Total Value as Equalized by State Board.	REMARKS.
Houses.	Mills.	Other Buildings.	Dollars.	Added Dollars.	Deducted Dollars.	Dollars.	Added Dollars.	Deducted Dollars.	Dollars.	
			100			100 ✓				
200			300			300 ✓				
			50			50 ✓				
			50			50 ✓				
			70			70 ✓				
			70			70 ✓				
50			200			200 ✓				
100			400			400 ✓				
			50			50 ✓				
			50			50 ✓				
200			350			350 ✓				
			80			80 ✓				
100			140			140 ✓				
200			450			450 ✓				
			35			35 ✓				
			35			35 ✓				
50			100			100 ✓				
200			700			700 ✓				
200			275			275 ✓				
100			250			250 ✓				
125			90			210 ✓				
			25			30 ✓				
			1625			1630 ✓				
200			325			330 ✓				
200			300			300 ✓				
250			375			380 ✓				
325			425			430 ✓				
400			664			660 ✓				
1500			830			830 ✓				
300			330			330 ✓				
200			270			270 ✓				
			30			30 ✓				
325			450			450 ✓				
100			200			200 ✓				
			100			100 ✓				
200			300			300 ✓				
1050			1320	90		1420 ✓				
			20			20 ✓				
300			480			480 ✓				R. K. Hill
350			500			500 ✓				
			100			200 ✓				
1275	1500	100	12674							

IN WHOSE NAME ASSESSED.	DESCRIPTION OF PROPERTY.							Value of Lots. Dollars.	VALUE OF ALL BUILDINGS.			Total Value of Lots and Buildings. Dollars.	Amount Added or Deducted by Co. Board of Equalization.		Total Value as Equalized by Co. Board.	Amount Added or Deducted by State Board of Equalization.		Total Value as Equalized by State Board.	REMARKS.		
	No. of In-Lot.	No. of Out-Lot.	What Part.	Street.	Feet.	Street.	Feet.		Houses.	Mills.	Other Buildings.		Added Dollars.	Deducted Dollars.		Dollars.	Added Dollars.			Deducted Dollars.	Dollars.
									Dollars.	Dollars.	Dollars.										
Pearl Newton	613		all	Clinton	41 33	alley	132	75				125			130						
Parsons D. F.	7/2		W	Franklin	43	Attowa	100	1032	17.00			2732	#10		3140				J. J. Finley 200 added on bldg.		
Same	63		pts-	Do	38	Blagrove	90	570	12.00			1770			1770						
Same	64																				
Pearl Celestia	614		all	Clinton	41 33	alley	132	75	100			175			180						
Proser Mary E.	684		"	Graham	64		190	40				40			40						
Same	685		"	Do	64		190	100	15.00			250			250						
Same	686		"	Do	64		190	40				40			40						
Pet Lydia	568		pt.	Franklin	50		165	200	4.00			4.00			600						
Pet Melissa B.	568		NE.	Do	50	alley	165	200	4.00			600			600						
Cowell Joseph.	720		all	Blagrove	66	Do	132	15				15			20						
Same	721		"	Do	66	Do	132	15				15			20						
Same	696		"	Attowa	66	Do	132	80	100			180			180						
Phillips John T.		15	E	Bonford	33		132	10	12.50			225			230						
Payton Eugene	656		all	Knox	66		184	125	2.00			325			230						
Parsons Anna	137		E	Blagrove	11	alley	132	30	35.00			400			400						
Same	138		W.	Do	24	Clinton	132	10				10			100						
Benny Sarah S.	62		pt.	Franklin	20		132	40				40			400				L. P. Brown		
Same	63		pts-	Do	24			40				40			400				"		
Paul Mary.	61		N.	Do	17 33	alley	132	340	600			940			140				See (20) to Martha Finley		
Phelps Alice B.	86		all	Attowa	33		132	125	12.50			250			250						
Pitts Ascha	759		"	Cherry	55		135	50	12.50			175			180						
Perry Sarah.	142		"	Blagrove	66		132	225	2.00			425			430						
Pearl Pearl	124		W ²	Do	33		132	75	12.00			200			200						
Rose Joseph G.	58		all	Franklin	33		132	230				230			230						
Richards Dr H.	15		S	Do	22		134	350	400			730	100		830				700 added on bldg.		
Same	115		all	Fulton	66	alley	132	450				450			400						
Same	116		"	Do	66	Bonford	132	400	9.00			1300			1300						
Same	113		"	Do	66		132	120				125			130				J. E. Langstaff		
Same	114		"	Do	66	alley	132	125	5.00			625	100		730				100 added to bldg		
Richards Anna H.	570		S	Franklin	32 50		330	35				35			30						
Same	571		all	Do	66 50		330	65				65			70						
Same	16		N.W.	Do	22	Attowa	80	330	11.00			1380			1380						
Richards Tobias H.	15		N.	Do	11		132	230	18.00			1020	100		1120				100 added on bldg.		
Same	16		S	Do	11		132	230				220			220						
Rising Inn Lodge R. B. T.	49		Lease of 3 rd	Story	Cooper Bldg.				4.00			4.00			400						
Robbleton Mary L.	251		all	Attowa	66	alley	132	60				60			60						
Same	250		"	Do	60	Hastings	148 50	60	12.50			185			190						
Rose Mary N.	611		"	Franklin	41 67	alley	123	200	4.00			60			600						
Roberts + Roberts	63		cr.		33		33														
Same	64		cr.	Blagrove	45		33	250				250			250						
Same	65		pts-		12		36														
Rish Margant	382		all	Beaty	60		215 60	125	12.50			250			250						
Rozita Mary L.	630		N side	Lynn	56		184	90				90			90				W. Ely Jones (Tax)		
Same	631		all	Do	66		184	100	2.00			380			380				Same		
								7867				10873			18667						

Ridewood

DESCRIPTION OF PROPERTY.								Value of Lots.
IN WHOSE NAME ASSESSED.	No. of In-Lot.	No. of Out-Lot.	What Part.	Street.	Feet.	Street.	Feet.	Dollars.
<i>Ridewood The Light Heat & Power Co</i>	216		N.	Franklin	5		150	50
<i>Same</i>	217		S.	Do	40		80	150
<i>Rubels John</i>	371		all	Beatty	60		215 60	125
<i>Rogers Joseph H.</i>	11		"	Franklin	33		132	330
<i>Same</i>	12		"	Do.	33		132	330
<i>Roberts Robert J</i>	127		E ²	Blagrove	33		132	150
<i>Same</i>	128		W	Kron	30		132	120
<i>Same</i>	128		E	Do	34		132	150
<i>Ropes Addie E</i>		8	E ⁴	Blagrove	33		132	125
<i>Smith Jacob</i>	145		all	Comford	60	alley	132	125
<i>Smith Martha</i>	33			Uttawa	33	Do	132	190
<i>Same</i>	34		"	Do	33		132	190
<i>Stultz Isabella</i>	167		"	Do	33		132	100
<i>Spratt Mary</i>	1		"	Franklin	33		132	220
<i>Same</i>	17		pt	Uttawa	33	alley	80	220
<i>Spratt Nathan W.</i>	17		"		33	"	50	150
<i>Spratt A. E.</i>	612		all	Franklin	41 66		132	210
<i>Stephenson Lucie H.</i>		5	E ⁴	Blagrove	33		132	150
<i>Same</i>	139		all	Do	66	Clinton	132	275
<i>Same</i>	140		"	Do	66	alley	132	200
<i>Sharp Evalmie</i>	572		"	Franklin	66 50		330	70
<i>Snyder Mrs M.</i>	312		"	Uttawa	62 40	Beatty	120	150
<i>Stultz Alice</i>	125		"	Blagrove	66	alley	132	150
<i>Same</i>	126		pt	Do	41	Fullon	132	75
<i>Stultz Herman</i>	127		W.	Do	33	Do	62	150
<i>Sander Artemisia</i>	346		all	Do	66	Beatty	132	150
<i>Same</i>	349		"	Beatty	60		197 60	100
<i>Same</i>	352		"	Do	60		197 60	100
<i>Same</i>	350		Pl-	Do	48	alley	215 60	75
<i>Same</i>	40		Pls-	Franklin	18 33		132	365
<i>Same</i>	348		all	Blagrove	66		132	100
<i>Same</i>	49		S	Franklin	25 50	Blagrove	132	635
<i>Swartz Eliza</i>	699		all	Uttawa	66	Hastings	132	70
<i>Same</i>	718		"	Blagrove	66		132	20
<i>Snow Pinkney</i>	604		"	Clinton	50		184	100
<i>Stultz Pansy</i>	187		"	Uttawa	8 25		132	10
<i>Stiles Clara</i>		1	W.	Clinton	33	alley	132	60
<i>Stithum Mrs J.</i>	748		all	Cherry	54		135	30
<i>Sabine Anna W.</i>	157		"	Franklin	50		193	250
<i>Snicker Miles H.</i>	292		"	Comford	66	alley	132	40
<i>Same</i>	293		"	Do	66	Do	132	25
<i>Same</i>	294		"	Do	66	Marrist-	132	40
<i>Spring Mary H.</i>	379		"	Beatty	60		215 60	125

VALUE OF ALL BUILDINGS.			Total Value of Lots and Buildings.	Amount Added or Deducted by Co. Board of Equalization.		Total Value as Equalized by Co. Board.	Amount Added or Deducted by State Board of Equalization.		Total Value as Equalized by State Board.	REMARKS.
Houses.	Mills.	Other Buildings.		Added Dollars.	Deducted Dollars.		Added Dollars.	Deducted Dollars.		
350	Plant 18 00		2200			2200				
			150			100				
100			270			270				
300			830			730				
			330			330				
			150			150				
350			470			470				
		600	750			780				
100			325			230				
175			350			300				
450			640			640				
			190			190				
250			300			300			<i>G. W. Hummer</i>	
300			430			390				
			220			220				
			150			150				
300			370			390				
150			350			300				
450			735			730				
100			300			300				
			70			80				
200			350			300				
240			400			400				
			75			80				
		300	350			350				
750			950			900				
			100			100				
			100			100				
			75			80				
200			365			370				
1600			2225			2230				
100			170			170				
			20			20				
			100			100				
			10			10			<i>G. W. Hummer</i>	
100			210			210				
50			80			80			<i>A. & Mary H. J. Stithum</i>	
200			450			450				
100			170			190				
			25			30				
			40			40				
275			400			400				
6445			7570			2600		16115		

IN WHOSE NAME ASSESSED.	DESCRIPTION OF PROPERTY.							Value of Lots. Dollars.
	No. of In-Lot.	No. of Out-Lot.	What Part.	Street.	Feet.	Street.	Feet.	
<i>Smith Robert-</i>	74		all	Attowa	33		132	200
<i>Same</i>		8	W ²	Blagrove	33		132	175
<i>Schneider Maggi</i>	751		all	Cherry	54		135	15
<i>Same</i>	752		"	Do	54		135	15
<i>Same</i>	674		pt		110		270	48
<i>Same</i>	754		all	Cherry	54		135	15
<i>Same</i>	755		"	Do	54		135	15
<i>Same</i>	756		"	Do	54		135	15
<i>Same</i>	757		"	Do	54		135	15
<i>Same</i>	753		"	Do	54		135	50
<i>Schneider M. J.</i>	750		"	Do	54		135	15
<i>Emmons Frank M.</i>	213		"	Franklin	49.50	Oak	132	240
<i>Strut L. L.</i>	311		"	Beatty	60	alley	154.75	100
<i>Scharf Joe & Joe Outrick.</i>	126		pt	Beatty	25		100	30
<i>Stille Maggi M.</i>	359		all	Beatty	60		215.60	125
<i>Emmons Virginia & Marie</i>	73		"	Attowa	33		132	200
<i>Strut C. L.</i>	622		"	Pearl	49.50		174	30
<i>Schneider Mrs J.</i>	674		pt	Grice	110		294	125
<i>Scharf Maggi</i>	438		all	Fulton	49.50		132	75
<i>Spicer L. R.</i>	385		all	Beatty	60		197.60	125
<i>Sanders Alona H.</i>	181		"	Bonford	33	alley	132	75
<i>Same</i>	182		"	Do	33	Do	132	75
<i>Stratton Emma</i>	237		W ²	Attowa	33		148.50	50
<i>Dykes Lola M.</i>	586		all	Do	34		148.50	100
<i>Same</i>	587		E.	Do	17		148.50	80
<i>Scott John L.</i>	761		all	Bonford	49.50		132	40
<i>Same</i>	762		"	Do	49.50		132	40
<i>Emms Taylor</i>	375		"	Beatty	60		215.60	125
<i>Stratton Emma</i>	48		pt	Blagrove	16		33	112
<i>Strut Oliver</i>	436		all	Tuscar	50		132	75

VALUE OF ALL BUILDINGS.			Total Value of Lots and Buildings. Dollars.	Amount Added or Deducted by Co. Board of Equalization.		Total Value as Equalized by Co. Board. Dollars.	Amount Added or Deducted by State Board of Equalization.		Total Value as Equalized by State Board. Dollars.	REMARKS.
Houses. Dollars.	Mills. Dollars.	Other Buildings. Dollars.		Added Dollars.	Deducted Dollars.		Added Dollars.	Deducted Dollars.		
			250			450				<i>Mary Smith</i>
			475			575				<i>B. B. Lichte</i>
						16				
						16				
						40				
						16				
						15				
						15				
						15				
			200			250				
						16				
			200		400	840				
			150			250				
					100	150				
			125			250				
			400			600				
						30				
			150			275				<i>C. J. Ledley</i>
			125			200				
			125			250				
			200			275				
						75				<i>G. W. Drumm</i>
			325			325				
						50				
			50			90				<i>H. Guy Jones (Jr)</i>
			40			40				" " "
			275			400				
			100			212				<i>E. M. Horn</i>
			75			150				

State of Ohio

<i>Born Beem</i>	661		all	Brown	66		184	100			100				
<i>Ellen B. Beem</i>	329		"	Franklin	50		165	150			100				
<i>Henry Barth</i>	683		"	Graham	64		190	40			40				
<i>Smol J. Blake</i>	214		pt	Oaker	60.72	RR	66	1.00			1.00				
<i>H. Evans</i>	191		W ²	Pearl	33		165	30			30				
<i>C. E. Fish</i>	284		all	Bonford	132	alley	122	25			46				
<i>Same</i>	285		"	Do	132	Do	132	50			50				
<i>Henry Hughes</i>	238		"	Attowa	20	Do	148.50	30			30				
<i>M. H. Madrol-</i>	727		"	Blagrove	780		132	5			5				
<i>J. W. Knapp</i>	745		"	Cherry	55		135	25			25				
<i>Saml M. Adams</i>	632		"	Byrd	64		184	60			60				<i>Jno Tanner</i>
<i>Same</i>	133		"	Do	66		184	60			60				
<i>Same</i>	634		"	Do	66		184	60			60				

IN WHOSE NAME ASSESSED.	DESCRIPTION OF PROPERTY.							Value of Lots. Dollars.	VALUE OF ALL BUILDINGS.			Total Value of Lots and Buildings. Dollars.	Amount Added or Deducted by Co. Board of Equalization.		Total Value as Equalized by Co. Board. Dollars.	Amount Added or Deducted by State Board of Equalization.		Total Value as Equalized by State Board. Dollars.	REMARKS.	
	No. of In-Lot.	No. of Out-Lot.	What Part.	Street.	Feet.	Street.	Feet.		Houses.	Mills.	Other Buildings.		Added Dollars.	Deducted Dollars.		Added Dollars.	Deducted Dollars.			
									Dollars.	Dollars.	Dollars.									
Leth S Gardner	270		cr	Elm	50		180	15							15			20		
Bessie K Graham	201		all	Franklin	450		132	10							10			10		
M. W. Hill	670		l.	Elm	150		180	40							40			40		
Jeanette Doughton	669		all	Grove	391		180	300	500						800			800		Redeemed
Same	670		pt	Elm	374		180	100							100			100		"
Eliz Smith	579		all	Franklin	6650		330	75							75			75		
Cordelia Trapp	771		"	Bonford	4950		132	30	30						60			60		"
Jas H Vaughn	245		"	Attowa	66	alley	14850	60							60			60		
Wilson H Worthington	678		l.	Elm	50		180											20		Not found
Eliz Crookerr	591		all	Attowa	33		13860	75	300						375			375		Melissa A Long
Same	592		"	Do	33		13530	75	325						400			400		Martha Smahue
Anna S Deal	770		"	Bonford	4950		132	30	30						60			60		" M. Longuet
J. J. Evans	320		"	Beatty	60	alley	120	75	100						175			175		
C. F. Myers	569		W.	Franklin	5050	Fisher	330	100	100						200			200		Redeemed
L. B. Bolen	662		all	Grove	64		184	100							100			100		C. E. Barker
R. D. Connel	737		"	Norms	26		20360	70	200						270			270		Redeemed
Same	738		"	Attowa	7590	alley	14850	100							100			100		"
Same	739		"	Do	6665		165	100							100			100		"
Same	740		"	Do	6765	Norms	20550	100							100			100		"
E. J. Larcom	277		"	Bonford	66	alley	132	30	50						100			100		
Jos H Mitchell	87		"	Attowa	33		132	125							125			125		Redeemed
Eliz Ross	88		"	Do	33	alley	132	130							130			130		"
Ross Scott	769		"	Bonford	4950		132	30	30						60			60		"
Allen Tracey	714	9	W.	Blagron	33	alley	132	100	125						230			230		"
Geo Snyder (tax)	244		all	Attowa	66		14850	90	100						190			190		
Erwin H Strother	373		pt	Beatty	17		19760	25							25			25		
Jamesdall Charles	344		all	Blagron	66		132	175	250						425			425		
Tanner Catharine	149		l.	Clinton	66		66	150	350						500			500		
Same	150		"	Do	66		66	100							100			100		
Tanner Almada Ann	256		all	Bonford	66		132	40	75						115			115		
Tahmaga B. L.	225		"	Clinton	3983	alley	182	197	800						997			1000		
Same	226		"	Do	3983	Do	182	197							197			200		
Same	603		"	Do				175							175			175		
Thornhill Touch H.	44		W.	Franklin	25	alley	132	750	1500						2850	375		2880		Int on lot Cal on kly.
Same	133		all	Clinton	66		132	150							150			150		
Same	134		"	Do	66	alley	132	150							150			150		
Same	135		"	Do	66	Do	132	350	800						1150			1150		
Same	136		"	Do	66	Blagron	132	350							350			350		
Tanner Susma	635		S.	Lynn	33		184	50	50						100			100		
Taylor D. O.	585		all	Attowa	56		14850	125	150						275			275		
Taylor Hannah M.	365		"	Beatty	60		19760	125	175						300			300		
Tanner Sophronia	391		"	Do	71		21560	100	100						200			200		
Tracy Columbus D	441		"	Fullon	6250	Walnut	132	75	200						275			275		
								5257	6680						11737					

IN WHOSE NAME ASSESSED.	DESCRIPTION OF PROPERTY.							Value of Lots. Dollars.	VALUE OF ALL BUILDINGS.			Total Value of Lots and Buildings. Dollars.	Amount Added or Deducted by Co. Board of Equalization.		Total Value as Equalized by Co. Board. Dollars.	Amount Added or Deducted by State Board of Equalization.		Total Value as Equalized by State Board. Dollars.	REMARKS.	
	No. of In-Lot.	No. of Out-Lot.	What Part.	Street.	Feet.	Street.	Feet.		Houses.	Mills.	Other Buildings.		Added Dollars.	Deducted Dollars.		Added Dollars.	Deducted Dollars.			
									Dollars.	Dollars.	Dollars.		Dollars.	Dollars.		Dollars.	Dollars.			
Tipton Barbara	692		all	Attowa	66		132	90				90			90					
Same	693		"	Do	66		132	90	250			340			340					
Tanner Rosa	746		"	Do	55		135	30	50			80			80					
The Standard Oil Co.	222		"	Fulton	35		100	150				150			150					
Same		10	pt	Do	40		102	100				100			100					
Tanner John	634		W	Lynn	33		128	50	125			175			175					
Thomas R. F.	319		all	Blagrove	60		132	125	175			350			350					E. M. Conzill
Torp Cordelia et al.		7	N.	alley	50		132	30	50			80			80					
Tanner Russell C.	747		all	Cherby	54		132	30	100			130			130					
Van Sant Harriet J.	629		pts	Lynn	76		174	100	250			350			350					
Valentine Mary W.	630		E	Blagrove	33	alley	132	75	150			225			230					
Vaughn Madison	124		E.	Attowa	32		45	300				300			300					J. B. Brockway (Tax)
Vaughn E. R.	42		all	Franklin	50		202	350	250			500			500					
Vordas Rosamie	158		"	Beatty	60		215 60	125	250			375			380					Abraham Kedge
Vance Mary R.	367		"	Attowa	39 60		120	100	170			270			270					
Wurtsbaugh Minnie D.	309		all	Attowa	33	alley	143	100	150			250			250					Sarah Finnerman
Same	171		"	Do	33	Do	144	100	100			100			100					
Weisz Reuben	172		"	Franklin	33		132	490				490			490					
Same	53		"	Do	33		132	490				490			490					
Same	54		"	Blinton	39 53	alley	173	160	500			660			660					
Same	224		"	Franklin	9		132	80				80			80					
Wood Elizabeth	55		"	Attowa	66	Plummer	148 50	100				100			100					
Same	236		E	Do	33	alley	148 50	50	150			200			200					
Worster Emma R.	237		all	Do	39 60		170	100	170			270			270					
Wood Lornia	308		"	Do	66	Philippe	148 50	70	140			210			210					Wm J. Marriott E. J. Blair
Wood John	246		"	Do	33	Alley	132	200				200			200					
Woodruff James W.	94		"	Bonford	34 32	Do	132	75	150			225			230					
Same	173		"	Do	33	Do	132	70				70			70					
Same	174		"	Do	34 98	Do	132	50				50			50					
Same	184		"	Do	66	Plummer	132	70				70			70					33 1/2% of Thompson
Same	272		"	Do	183 15	Alley	132	150				150			150					
Woodruff Mrs	273		"	Do	33	Do	132	50	150			200			200					
Weathermer N. P.	183		S	Franklin	30		130	150				150			150					
Weathermer Sarah E.	211		"	Do	19 66		132	320	1500			2020	200		2220					100 added on bldg.
Same	45		pt	Blagrove	18 50		33	140	100			240			240					
Same	48		all	Franklin	33		132	190				190			190					
Same	57		"	Do	49 50		132	270	500			770			770					No added to bldg.
Williams Timothy J.	210		"	Attowa	42 70		167 40	170	550			720	150		870					
Warrick Manah	306		"	Pearl	87 88		160	75				75			75					
Same	299		"	Do	87 88	Bonford	160	75	30			125			130					
	300		"	Do	87 88	Bonford	160	75	30			125			130					
								3765				3730			11675					

IN WHOSE NAME ASSESSED.	DESCRIPTION OF PROPERTY.						Value of Lots. Dollars.	
	No. of In-Lot.	No. of Out-Lot.	What Part.	Street.	Feet.	Street.		Feet.
Mark Laban & Same	98 99		S	Franklin	4 16		132 132	60 240
Weatherly Mary E & Same		9 12	lt pt	Blagrove	66 99	Sutton	132 132	150 150
Wharton C. E. (tax) & Same	178 186		all	Comford	33		132	75 10
Wharton L. E. & Same	192 193 340 249			Cherry Pearl Franklin	55 66 50		135 165 165	40 70 50
Wharton L. E. & Same	249			Attowa	66	Hastings	148 50	70
Weaver Martha T.	590			Do	33		140 25	75
Woods Nora	291			Beatty	60		197 60	135
Winters Nancy & Same	83 84		N. E.	Attowa	3 33		132 132	10 120
Winters Frank L. & Same	155 345			Franklin	50	Walnut	173 50	300
Woods James F.	345			Blagrove	66	Beatty	132	175
Woods Geo. W.	52		N. W.	Franklin	20	alley	104	300
Wilkens Martha B. & Same	334 335		all	Do	50 50		165 165	300 200
Winton Alice & Same	175 176 324			Comford	33	alley	132	75
Winton Alice & Same	176 324			Do	33	Do	132	75
Winters Belle	43		S	Do	20		132	600
Winters F. L.	67		pt	Do	24		132	720
Wood Engham & Addie	162			Walnut	49 50		132	125
Wright Chas. H. (tax) & Same	305 304		all	Blagrove	38	Beatty	132	70
Wright Lloyd & Same	81 82			Attowa	33		132	150
Wright Alice	323		pt	Franklin	30		165	120
Waters Nancy	672		all	Krove	110		565	150
Wright Chas. H. (tax) & Same	680 638 639			Do	220 66 66		564 184 184	160 75 50
Young Berthina	698		all	Attowa	66	Hastings	132	70
Young S. V. R.	719			Blagrove	66	Do	132	30
Zebold George & Same	362 363		all	Beatty	60 60		215 60 215 60	125 125

VALUE OF ALL BUILDINGS.			Total Value of Lots and Buildings.	Amount Added or Deducted by Co. Board of Equalization.		Total Value as Equalized by Co. Board.	Amount Added or Deducted by State Board of Equalization.		Total Value as Equalized by State Board.	REMARKS.
Houses.	Mills.	Other Buildings.		Added Dollars.	Deducted Dollars.		Added Dollars.	Deducted Dollars.		
			60			60				
210			490			490				
275			425			430				
			150			150				
			75			80				M. E. Marriott
			10			10				" " "
			50			50				
			70			70				
			50			50				
150			220			220				
125			200			200				
150			275			270				
			10			10				Lucinda Reed
125			225			230				" "
650			950			950				
325			575			500				
900			1200	200		1400				*200 added to bldg.
300			600			500				
			200			200				
			75			80				
			75			80				
450			650			650				
350			950	100		1000				
1100			1820	170		1940				
125			250			250				
300			375			370				H. V. Spicer
			75			80				" " "
300			450			450				
			100			100				
200			330			350				
300			750			450				May L. Rosette
200			275			280				J. Callahan
			50			50				" "
200		50	320			520				
			20			20				
225			340			350				C. L. M. Curtis
325			340			350				
5470		50	12695							

IN WHOSE NAME ASSESSED.	DESCRIPTION OF PROPERTY.							Value of Lots. Dollars.
	No. of In-Lot.	No. of Out-Lot.	What Part.	Street.	Feet.	Street.	Feet.	
Austin David R	7		S	Main	20		95	10
Same	8		N	Do	40		95	20
Same	9		S	Do	40		95	20
Austin Sarah A	8		S	Do	20		95	15
Same	9		N	Do	20		95	15
Bell John W	11		all	Main	101	ally	105	50
Carr Walter W	10		all	Main	42.50		100	15
Dunnie Chas	70		all	ally	125		95	35
Gates Sarah	5		all	Main	42.50		100	15
Huston Maria	25		all	Richwood	60		95	30
Same	42		"	ally	60		95	30
Horn J L + W + S M + Dray	32		"	Main	67		95	10
Same	33		"	Do	60		95	10
Johnson Francis O	17		all	Richwood	60	High	95	15
Same	14		"	Do	60		95	15
Same	15		"	Do	40		95	15
Same	16		"	Do	60	High	95	15
More Geo W	22		all	Richwood	60	Short	95	30
Same	27		"	Main	44	Richwood	75	50
Same	6		"	Do	60		95	40
Same	7		N	Do	40		95	20
Murphy F M	44		all	ally	60		120	20
Same	23		"	Richwood	60	Short	95	30
M P Parsonage	2		"	Main	60		95	20
Same	3		"	Do	60		95	30
Same	4		"	Do	67	Richwood	100	20

3-85

VALUE OF ALL BUILDINGS.			Total Value of Lots and Buildings.	Amount Added or Deducted by Co. Board of Equalization.		Total Value as Equalized by Co. Board.	Amount Added or Deducted by State Board of Equalization.		Total Value as Equalized by State Board.	REMARKS.
Houses.	Mills.	Other Buildings.		Dollars.	Dollars.		Dollars.	Added Dollars.		
			10			10			10	✓
			125			125			150	✓
						20			20	✓
						15			20	✓
						15			20	✓
			150			200			200	✓
						15			20	✓
			150			135			140	✓
						15			20	✓
			150			130			130	✓
						20			20	✓
						10			10	✓
						10			10	✓
						15			20	✓
						15			20	✓
						15			20	✓
						15			20	✓
			150			150			180	✓
			150			200			200	✓
			150			190			190	✓
			30			50			50	✓
						20			20	✓
			150			150			180	✓
						20			20	✓
			150			150			180	✓
						20			20	✓

1285

1540

J. H. Thornburg

IN WHOSE NAME ASSESSED.	DESCRIPTION OF PROPERTY.						Value of	
	No. of In-Lot.	No. of Out-Lot.	What Part.	Street.	Feet.	Street.	Feet.	Dollars.
Phelps M. E. S.	19		all	Richwood	60	High	95	30
Same	20		"	Do	60		95	30
Same	21		"	Do	60		95	30
Cosner Nancy	1		"	Main	80		95	35
Same	37		"	Richwood	170		150	30
Riley Joseph H.	24		all	Richwood	60		95	30
Same	43		"	alley	60		120	20
Riley Clara Albi	28		"	Main	60		95	25
Riley Margaret	12		"	Richwood	63		101	30
Same	13		"	Do	60		95	20
Styer J. S.	34		all	Main	60		95	10
Same	35		"	Do	60		95	10
Same	36		"	Do	60	High	95	30
Thomberg Sarah	38		all	Richwood	60	alley	115	30
Thomberg Julia wife	39		"	Do	147		115	30
Melshemin Isaac	18		all	Richwood	60	High	95	20
Webb James M. Miller	41		"	alley	75		120	20
Same	26		"	Richwood	60	alley	95	30
Webb Mary	30		"	Main	60		95	30
Webb L. T.	31		"	Do	50		95	20
								460
								460

Page 108
Page 110

VALUE OF ALL BUILDINGS.			Total Value of Lots and Buildings.	Amount Added or Deducted by Co. Board of Equalization.		Total Value as Equalized by Co. Board.	Amount Added or Deducted by State Board of Equalization.		Total Value as Equalized by State Board.	REMARKS.
Houses.	Mills.	Other Buildings.		Added Dollars.	Deducted Dollars.		Added Dollars.	Deducted Dollars.		
			20			20				
175			205			210				
			20			20				
100			125			130				
			20			20				
			130			130				
			20			20				
75			10			100				
			20			20				
			30			30				
			10			10				
			10			10				
150			130			130				
			70			70				
			30			30				
			120			120				
			20			20				
50			80			70				
100			130			130				
			20			20				
			850			1310				
			1255			1840				
			860			1310				
						3150				

IN WHOSE NAME ASSESSED.	DESCRIPTION OF PROPERTY.							Value of Lots.
	No. of In-Lot.	No. of Out-Lot.	What Part.	Street.	Feet.	Street.	Feet.	Dollars.
<i>Page 74</i>								<i>7812</i>
<i>Page 76</i>								<i>3021</i>
<i>Page 78</i>								<i>6027</i>
<i>Page 80</i>								<i>6840</i>
<i>Page 82</i>								<i>7506</i>
<i>Page 84</i>								<i>7247</i>
<i>Page 86</i>								<i>4066</i>
<i>Page 88</i>								<i>3856</i>
<i>Page 90</i>								<i>6140</i>
<i>Page 92</i>								<i>4877</i>
<i>Page 94</i>								<i>4817</i>
<i>Page 96</i>								<i>7867</i>
<i>Page 98</i>								<i>6446</i>
<i>Page 100</i>								<i>3067</i>
<i>Page 102</i>								<i>8289</i>
<i>Page 104</i>								<i>5765</i>
<i>Page 106</i>								<i>2470</i>
						<i>Total</i>		<i>97789</i>

VALUE OF ALL BUILDINGS.			Total Value of Lots and Buildings.	Amount Added or Deducted by Co. Board of Equalization.		Total Value as Equalized by Co. Board.	Amount Added or Deducted by State Board of Equalization.		Total Value as Equalized by State Board.	REMARKS.
Houses.	Mills.	Other Buildings.		Added Dollars.	Deducted Dollars.		Added Dollars.	Deducted Dollars.		
Dollars.	Dollars.	Dollars.	Dollars.	Dollars.	Dollars.	Dollars.	Dollars.	Dollars.	Dollars.	
			<i>11325</i>		<i>100</i>	<i>19227</i>				
			<i>7665</i>		<i>150</i>	<i>13826</i>				
			<i>7075</i>			<i>13102</i>				
			<i>7475</i>		<i>380</i>	<i>14270</i>				
			<i>8300</i>			<i>15815</i>				
			<i>8675</i>		<i>900</i>	<i>16544</i>				
			<i>3950</i>		<i>100</i>	<i>7615</i>				
			<i>4834</i>			<i>8381</i>				
			<i>7550</i>		<i>100</i>	<i>13780</i>				
			<i>7800</i>			<i>12677</i>				
			<i>2275</i>	<i>1500</i>	<i>100</i>	<i>12674</i>				
			<i>10800</i>			<i>15667</i>				
			<i>7570</i>		<i>2600</i>	<i>16616</i>				
			<i>3125</i>		<i>500</i>	<i>6672</i>				
			<i>6650</i>			<i>11939</i>				
			<i>1730</i>			<i>11695</i>				
			<i>7175</i>		<i>50</i>	<i>12675</i>				
			<i>122906</i>	<i>1500</i>	<i>5350</i>	<i>327044</i>				

**CLAIBOURNE TP.
UNION COUNTY
1900**