

LEESBURG TP.
UNION COUNTY
1890.


OFFICIAL STATEMENT OF SURVEYS.


No. of Original Survey.	Original Quantity.	Original Proprietors.	Water Course.	Page.	N
803	1000	William Semple	Bokes creek	5.	6010
1139	750	Francis Smith	Bokes creek	2.	6033
1931	800	Henry Bedinger	Fulton creek	10.	6199
3402	500	John Barrell	Bokes creek	11.	6211
3692	1000	Falvey Frazer	Bokes creek	2.	6540
3693	1000	Falvey Frazer	Bokes creek	6.	
3694	1000	Thomas Frazer	Bokes creek	9.	
3696	1000	Thomas Frazer	Bokes creek	11	
5506	1796	Andrew Meade	Blues creek	4.	
5586	1000	Robert Means	Bokes creek	9.	
5613	1000	Thomas M. Bayley	Blues creek	3	
5630 Head 6510	900	Robert Means	Bokes creek	3.	
5870	1000	William B. Bunting (Reps.)	Blues creek	7.	

OFFICIAL STATEMENT OF SURVEYS.

Page.	No. of Original Survey.	Original Quantity.	Original Proprietors.	Water Course.	Page.
5.	6010	711	Benjamin W. Ladd	Blues Creek	5
	6031	1500	Edward Dringool	Scioto River	11
2.	6033	1000	John Baird	Fulton Creek	6.
10.	6199	400	John Baird	Bokes ⁹ / ₉ Fulton Creeks	10.
	6211	640	James Barnett	Fulton Creek	10.
11.	6540 ^{orig} 6889	418	J. Jaggart ⁹ / ₉ others	Fulton Creek	10.
2.					
6.	13066	100	Samuel J. Saunders	Bokes Creek	10.
9.	13592	666 ³ / ₃	Frances T. Short ⁹ / ₉ Martha P. Williams	Mill ⁹ / ₉ Bokes Creeks	7.
11	15941	500	Scioto Wesson	Mill ⁹ / ₉ Bokes Creeks	5.
	15056	83	Edwallader Wallace	Bokes ⁹ / ₉ Fulton Creeks	10.
4.					
9.					
3.					
3.					
7.					

WE HEREBY CERTIFY, that the foregoing is a true Schedule of the Original Surveys, Quantities, Proprietors, and Water Courses, taken from the Official Records, in the offices of the Auditor and Surveyor of Union County, Ohio, in which are situate the Lands and Lots assessed for taxation in Leesburg Township, Union County, Ohio.






SCALE, 80 POLES TO AN INCH.





SCALE, 80 POLES TO AN INCH.






SCALE, 80 POLES TO AN INCH.




66
 100
 20
 32
 32
 34



SCALE, 80 POLES TO AN INCH.




8317
 76.43
 35.43
 142.00




Elizabeth 100
 M. L. Lewis 25

Mass Land 183
 W. S. Shute 50.53
 Mary Jolliff 100
 Geo Schreyer 50
 J. M. Rommie 70 1/2
 P. M. " 31 1/2
 Geo Traskwater 51 1/2
 J. B. Laughlin 34 1/4
 M. Black 14 3/4
 J. W. Bissell - 29 3/4 = 24 1/4



Geo. C. Freshwater 119
 David Moore 14 9/2
 Geo. A. Cook 69 1/2
 Geo. T. B. B. 50
 & others X X





100 50
73 35

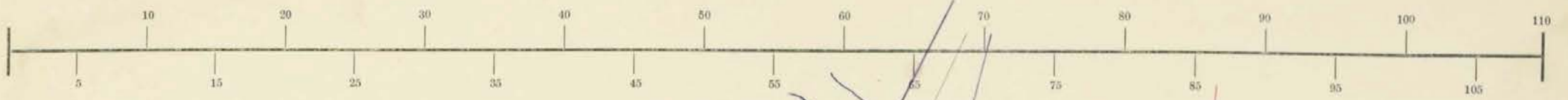
27 15
14 75

41 90

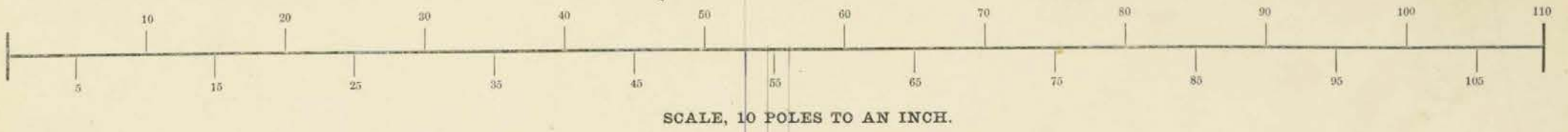








Town of Magnetic Springs



Magnetic Street

50	21	1
49	22	2
48	23	3
47	24	4
46	25	5
45	26	6
44	27	7
43	28	8
42	29	9
41	30	10
40	31	
39	32	
38	33	
37	34	
36	35	

May Street

99
98
97
96
95
94
93
92
91


Rose Street

58	57	56	55
59	60	61	62
63	64	65	66

Apple Street

100			
101	105	107	109
102	106	108	110
103	111	112	113
104			

Town of Magnetic Springs



Town of Maple Dell



SCALE, 10 POLES TO AN INCH.



1 Assessment of Real Property in Leesburg Township,

Union County, Ohio, for the Year 1890.

DESCRIPTION OF PROPERTY.

No. of Acres of Land Classified.
Arable and Plow Land. Meadow & Pasture Land. Uncultivat'd and Wood Land.

Whole No. of Acres. Value per Acre excluding Buildings. Total Value of Lands, excluding Buildings. Value of all Buildings. Total Value of Lands and Buildings. Amount Added or Deducted by Co. Board of Equalization. Total Value as Equalized by Co. Board. Amount Added or Deducted by State Board of Equalization. Total Value as Equalized by State Board. Value Land used for Road. REMARKS. Page

In Whose Name Assessed.	No. of Entry.	Original Quantity.	Original Proprietor.	Unincorporated Towns.	Feet Front.	No. of Acres of Land Classified.			Whole No. of Acres.	Value per Acre excluding Buildings.		Value of all Buildings.			Total Value of Lands and Buildings.		Amount Added or Deducted by Co. Board of Equalization.		Total Value as Equalized by Co. Board.		Value Land used for Road.	REMARKS.	Page	
						Arable and Plow Land.	Meadow & Pasture Land.	Uncultivat'd and Wood Land.		Dollars.	Cts.	Dollars.	Dollars.	Dollars.	Dollars.	Dollars.	Dollars.	Dollars.	Dollars.					
Amrine Elizabeth	5516	1796	A. Meade			3							50	3	47	6	41	10			1			
Sly H. D. X	6031	1801	C. Drumgoole			6	16						460	32	428	62	366	20			2			
Stair John	6211	640	J. Barnett			11	37	2 60					52 60	26	1340	400	200	1940	93	1847	267	1580	30	3
Sunnell Charles A. X	5170	1000	V. B. Sunnelling			26	28	15					79	22	1730	100	150	1980	121	1859	270	1589	10	4
Sunnell Lewis X	5170	1000	V. B. Sunnelling			3	3						6	22	130			130	9	121	17	104		5
Sunnell William X	5170	1000	V. B. Sunnelling			25	37	12					74	23	1680	200		1880	117	1763	255	1508	20	6
Sunnell John X	5170	1000	V. B. Sunnelling			42	72	15 25					139 25	26	3290		120	3410	230	3180	461	2819	70	7
Sunnell Samuel X	5171	1000	V. B. Sunnelling			50	59	30 93					139 93	23	3200		100	3300	214	3086	447	2639	20	8
Sunnell W. H. X	5170	1000	V. B. Sunnelling			22	25	6					53	22	1150	150		1300	80	1220	176	1044	20	9
Sunnell Ralph D. X	5170	1000	V. B. Sunnelling			10	55 93						65 93	23	1470	200	100	1770	102	1668	241	1427	50	10
Same	5516	1796	A. Meade			3	37	12					34	22	1160			1160	81	1079	156	923	30	11
Swan J. H. X	6211	640	J. Barnett										71		90			90	1	19	2	17		12
Swan Jacob. Sr. X	6211	640	J. Barnett			27	51	8 50					86 50	26	2200	200	100	2500	154	2346	340	2006	50	13
Tell Onoy X	6211	640	J. Barnett			6	5						11	20	210			210	14	196	28	168	10	14
Same	5586	1000	A. Meade			16	15						31	24	720			720	50	670	97	573	20	15
Beard Joseph H. X	6031	1500	C. Drumgoole			18	22	8 35					48 35	24	1110			1110	77	1033	149	884	50	16
Beard Elizabeth O. X	6031	1500	C. Drumgoole			10		3 62					18 62	20	270			270	18	252	75	177		17
Tarr Lyman X	6031	1500	C. Drumgoole			3	1						4		150			150	10	140	20	120	10	18
Tell Julia P. X	3693	1000	D. Prager			16	11 75						27 75	24	640	200		840	44	796	115	681	20	19
Barnum Norman M.	6010	711	D. Prager			37	116	40 89					116 89	25	4850	250	200	5300	339	4761	719	4242	50	20
Burton P. O. X	6010	711	D. Prager			30	61	4 50					95 50	24	2260		120	2380	158	2222	321	1901	30	21
Breed Louisa X	3694	1000	D. Prager			4							4	20	80			80	5	75	10	65		22
Black Mary	3696	1000	D. Prager			45	68	2 30					115 30	22	2500	150	100	2750	175	2575	372	2203	40	23
Burkepile J. X	5613	1000	D. M. Bayly										2	20	40			40	2	38	5	33		24
Mathonate Maltot	5613	1000	D. M. Bayly			51	75	20					60	21	3110		150	3260	217	3043	440	2603	40	25
Same	5630 + 6510	900	A. Meade			8 25							8 25	21	160			160	11	149	21	128	10	26
Burkepile D. H. X	5630 + 6510	900	A. Meade			8	6	9 44					23 44	19	430			430	30	400	58	342	10	27
Black John X	5870	1000	V. B. Sunnelling			4	2 57						6 57	22	130			130	9	121	17	104	10	28
Same	13592 + 15941	1166 2/3	A. Meade & Williams			11	26	3 25					51 25	25	1230	200	200	1630	86	1544	223	1321	30	29
Black Miranda X	13592	666 2/3	A. Meade & Williams			14 75							14 75	20	280			280	19	261	37	224	10	30
Tonham Joseph X	6199	400	J. Baird			2	2						4	22	80	100		180	5	175	25	150	10	31
Keeney Wm. H. X	6199	400	J. Baird			14	16	5					35	21	920	200	100	1020	50	970	140	830	10	32
Same	5586	1000	A. Meade			14	4	5					23	22	500			500	35	465	67	398		33
Same	3696	1000	D. Prager				30 24						30 24	22	450			650	45	605	87	518	10	34
Barbar Newton	3693	1000	D. Prager										38		30			30	2	28	4	24		36

In Whose Name Assessed.	No. of Entry.	Original Quantity.	Original Proprietor.	Unincorporated Towns.	Feet Front.	No. of Acres of Land Classified.			Whole No. of Acres.	Value per Acre excluding Buildings.		Value of all Buildings.				Amount Added or Deducted by Co. Board of Equalization.		Total Value as Equalized by Co. Board.		Value Land and Road.	REMARKS.	Page		
						DESCRIPTION OF PROPERTY.				Value of Land.		Total Value of Land, excluding Buildings.		Houses.	Mills.	Other Buildings.	Total Value of Land and Buildings.	Added Dollars.	Deducted Dollars.				Added Dollars.	Deducted Dollars.
						Arable and Plow Land.	Meadow & Pasture Land.	Uncultivat'd and Wood Land.		Acres.	H.	Acres.	H.	Acres.	H.	Dolls.	Cts.	Dollars.	Dollars.				Dollars.	Dollars.
Cameron Coraden & Same	6199 3691	400 1000	J. Baird D. Prager			7 40	7 44	38 33	52 33	23	1170			1170	81	1089	157	932	30		37			
Carey George H. & Same	3692 3692	1000 1000	D. Prager D. Prager			40 10	44		54	24	1790	150	100	2240	159	2081	301	1780	30		38			
Carly Lafayette & Same	3692 3692	1000 1000	D. Prager D. Prager			8 8 80			16	25	240	150		390	16	374	54	320	10		39			
Carly Stephens & Same	3693 3694	1000 1000	D. Prager D. Prager			15 25	40 22	15 20	73 20	22	1570	200	100	1870	109	1761	255	1506	40		40			
Cheringer John P. & Same	3694 3694	1000 1000	D. Prager D. Prager			25 33	22 26	20	70	23	1590	300		1890	111	1779	256	1523	20		41			
Cone George H. & Same	3694 3693	1000 1000	D. Prager D. Prager			33 16	26 12	10 50	69 50	24	1450		100	1750	115	1635	236	1399	20		42			
Croinger D. M. & Same	3693 3694	1000 1000	D. Prager D. Prager			16 8	12 11		28	23	630	100		730	44	686	99	587	10		43			
Croinger Calvin C. & Same	3693 3694	1000 1000	D. Prager D. Prager			8 2 50	11	3	22	23	490	100		590	34	556	40	476	10		44			
Crozier William H. & Same	1139 1139	750 750	D. Smith D. Smith			16 5	2 9		18	20	340			340	23	317	45	272	20		45			
Crozier Harry J. & Same	803 803	1000 1000	W. Sample W. Sample			25 30	35 51	25	30	26	2190	400		2590	152	2428	351	2077	30		46			
Crozier William S. & Same	803 13592	1000 666 2/3	W. Sample Shook & Williams			30 16	51 9	6 50	87 50	26	2240		130	2370	156	2214	320	1894	30		47			
Curry Orleans H. & Same	803 6033	1000 1000	W. Sample J. Baird			32 10	4 11	8	44	24	1040			1040	72	968	140	828	10		48			
Cunningham Thomas & Same	6033 6033	1000 1000	J. Baird J. Baird			35 35	55 55	10	100	23	2290	300		2590	159	2421	350	2071	20		49			
Cushman Dr. Charles & Same	6211 6211	640 640	J. Barnett Same			8 6	7 8 50		16	23	230			230	16	214	31	183			50			
Cushman David & Same	6211 6211	640 640	J. Barnett J. Barnett			1 1		8 50	12 30	22	310			310	21	289	41	248	10		51			
Christ Alexander & Same	5613 1139	1000 750	D. M. Busby D. Smith			7 6	13 6	3 25	20	23	450	100		550	31	519	75	444	10		52			
Crawley Ernest C. & Same	5586 6199	1000 400	R. Means J. Baird			22 2	25 3	15	65	22	1400		130	1530	98	1432	207	1225	130		53			
Cornell S. J. & Same	6199	400	J. Baird			2	3		5	25	110	250		360	7	353	51	302	10		54			
Darling Henry H. & Same	6211 6211	640 640	J. Barnett J. Barnett			24 12	39 8	37 50 4	100 50	25	2500			2500	175	2325	336	1989	10		55			
Darling John P. & Same	6211 6211	640 640	J. Barnett Same			5 13	6 7 75	37 50 2 75	14 75	23	330			330	23	307	47	263	10		56			
Darling Amanda & Same	13592 13592	1166 2/3 660 2/3	J. Barnett Shook & Williams			8 10	32 216	10	50	21	1020	130		1150	71	1079	156	923	30		57			
Deerth Simon & Same	6199 6199	200 400	J. Baird Same			15 15	6 6	12	30	22	1090		100	1190	76	1114	160	954	10		58			
Degood Samuel & Same	3698 3696	1000 1000	D. Prager Same			26 26	60 60	12 50	98 50	26	2500			2500	175	2325	336	1989	60		59			
Deer Thomas P. & Same	6031 6031	1500 1500	E. Dringwood E. Dringwood	Maple Dell 204 60		2 2	5 25		7 25	25	170		120	290	11	279	40	239	10		60			
Degood O. C. & Same	6033 1931	1000 800	J. Baird H. Sedwinger			35 13	25 75	10 50	70 50	21	1440			1440	50	104	1386	201	1185	40		61		
Deer Simon & Same	1931 3694	800 1000	Same D. Prager			17 58	17 60 15		17 17	25	480			480	33	447	64	383			62			
Deer George H. & Same	3694 3693	1000 1000	D. Prager D. Prager			7 7	25		7	25	160			160	11	149	21	128	10		63			
Deer Elizabeth & Same	5631 & 6510 3694	900 1000	R. Means D. Prager			25 37	41 30 25	20	89	22	1890	150	100	2140	132	2008	291	1717	70		64			
Debolt William & Same	3694 3696	1000 1000	D. Prager D. Prager			37 37 75	30 25		37 75	25	1440	100	100	1640	100	1540	228	1317	40		65			
Davis Samuel S. & Same	3696	1000	D. Prager	Maple Dell 175		37 75			37 75	25	1440	100		1540	6	184	26	158			66			
						62375	81266	28928	172569		40180	3330	1280	44790	50	2816	42024	6060	35958	740		67		

In Whose Name Assessed.	No. of Entry.	Original Quantity.	Original Proprietor.	Unincorporated Towns.	Feet Front.	No. of Acres of Land Classified.						Whole No. of Acres.	Value per Acre excluding Buildings.	Total Value of Lands, excluding Buildings.	Value of all Buildings.			Total Value of Lands and Buildings.	Amount Added or Deducted by Co. Board of Equalization.		Total Value as Equalized by Co. Board.	Amount Added or Deducted by State Board of Equalization.		Total Value as Equalized by State Board.	REMARKS.	Page.
						Arable and Plow Land.		Meadow & Pasture Land.		Uncultivated and Wood Land.					Houses.	Mills.	Other Buildings.		Added Dollars.	Deducted Dollars.		Added Dollars.	Deducted Dollars.			
						Acres.	II.	Acres.	II.	Acres.	II.				Dollars.	Cts.	Dollars.		Dollars.	Dollars.		Dollars.	Dollars.			
Grand Henry	3693	1000	D. Prager			25	53	12			70	25	2190	150		2340	153	2187	317	1870	60		82			
Elliott John	3693	1000	D. Prager			30	61	30			121	25	2930	200		3130	205	2925	423	2502	70	200	83			
Elliott Marshall	1139	750	D. Smith								8	69	22	170		170	13	177	25	152			84			
Same	3692	1000	D. Prager			26	31				26	31	25	650		650	45	605	87	518	10		85			
Elliott William	1139	750	D. Smith					7	31		7	31	18	130		130	9	121	17	104			86			
Elliott John	1139	750	D. Smith			25	67	8			102	25	2500	300		2800	175	2625	379	2246	50		87			
Eddy Daniel M.	6133	1000	J. Baird			16	49	10			75	22	1630	200		1830	114	1716	247	1469	20		88			
Easterday Martin	3692	1000	D. Prager					20						100		100	7	93	13	80			89			
Same	803	1000	V. Dimple			21	10	15	45		46	45	20	320		320	64	856	124	732	10		90			
Easterday Wm	803	1000	V. Dimple			5	8	55			13	55	23	300		300	21	279	40	239	10		91			
Preshwater George	13592	66 2/3	Shook & Williams			25	18	8	50		37	50	24	1200		1200	84	1116	160	956	40		92			
Same	3114	1000	D. Prager			8	8	6	25		119	24	2830		100	2930	198	2732	370	2337	30		93			
Preshwater George D.	3693	1000	D. Prager			15	11	50			26	50	25	650		650	45	605	87	518	10		94			
Preshwater Geo & Elizabeth	3693	1000	D. Prager				16				16	24	250	500	150	1000	24	976	141	835	30		95			
Pieley Elizabeth	3692	1000	D. Prager			28	15	75			28	70	24	1020	150	1170	71	1099	159	940	30	200	96			
Preshwater James	6540 & 6889	418	J. Saggart			6	17				33	20	460		460	32	428	62	366				97			
Preshwater W. H. H.	6199	400	J. Baird			5	28	5	60		38	40	21	300	200	100	400	56	1044	150	894	10		98		
Preshwater Paulen	5870	1000	V. B. Bunting			16	20	15	25		37	25	20	1010	200	1210	70	1140	165	975	10		99			
Preshwater Emma	5870	1000	V. B. Bunting			9	31				40	23	580	400	100	1390	62	1328	192	1136	230	200	100			
Preshwater D. H.	5870	1000	V. B. Bunting			11	10	10	75		31	75	22	680		680	48	642	93	549	10	same	100			
Franklin Leburnell	3696	1000	D. Prager			1	1				2			90		90	6	84	12	72	10		101			
Franklin David	3696	1000	D. Prager			1	1				2			50		50	3	47	6	41	10		102			
Friend Olga J.	3693	1000	D. Prager			15	21	60			36	60	27	940	200	1140	65	1075	155	920	50		103			
Pish James C.	5506	1796	A. Meade			25	50	25			100	23	2270	500		2770	158	2612	378	2234	30		104			
Pish James	5506	1796	A. Meade			6	17	10			35	23	770			770	53	717	103	614	30		105			
Pullington Walter C.	803	1000	V. Dimple			11		27	5		13	75	25	340		340	23	317	45	272			106			
Same	5613	1000	D. M. Bayly			130	134	50			314	27	5480	100		5580	870	7710	1117	6593			107			
Same	6010	711	B. W. Sidel					6	50		6	50	25	140		140	9	131	18	113	20		108			
Same	5630 & 1370	400	A. Meade			27	5				2	75	25	70		70	4	66	4	57			109			
Purquison William	3402	500	J. Baird			10	13	90			23	90	20	430		430	30	400	58	342		100	110			
Kandy John	3692	1000	D. Prager			18	22	8			48	22	1000	250		1250	70	1180	171	1009	60	500	111			
Kandy Hugh	3692	1000	D. Prager			10	12	50			22	50	18	390		390	27	363	52	311	10		112			
Green Mattie J.	3694	1000	D. Prager			10	13				23	22	470			470	32	438	63	375	30		113			
Green Elizabeth	13592	66 2/3	Shook & Williams			20	60	20			100	24	2370	500	150	3020	165	2855	413	2442	30		114			
Gallant Elias	15056	88	L. Wallace			14	31	40			45	40	23	1010	150	1160	70	1090	158	932	30		115			
Same	6211	640	J. Bennett					6	25		6	25	18	110		110	7	103	14	89			116			
Gallant Edward	6199	400	J. Baird			4	4				8	18		140		140	9	131	18	113			117			
Kentt Townsend	5613	1000	D. M. Bayly			8	36	18	63		62	63	20	1240	100	1340	86	1254	181	1073	10		118			
Kardner Albert	803	1000	V. Dimple					4	25		4	25		140		140	9	131	18	113			119			
Orange Hall	3694	1000	D. Prager					20				20		30	820	350	20	348	50	298			120			

In Whose Name Assessed.	No. of Entry.	Original Quantity.	Original Proprietor.	Unincorporated Towns.	Feet Front.	No. of Acres of Land Classified.			Whole No. of Acres.	Value per Acre excluding Buildings.	Total Value of Lands, excluding Buildings.	Value of all Buildings.			Total Value of Lands and Buildings.	Amount Added or Deducted by Co. Board of Equalization.	Total Value as Equalized by Co. Board.	Amount Added or Deducted by State Board of Equalization.	Total Value as Equalized by State Board.	REMARKS.	Page
						Arable and Plow Land.	Meadow & Pasture Land.	Uncultivat'd and Wood Land.				Houses.	Mills.	Other Buildings.							
						Acres.	II.	Acres.				II.	Acres.	II.							
Hildreth Gelman B & Y	5630+6510	900	R. Means			9	6	18		33	18	580		100	680	40	640	92	5-18	10	23
Hildreth Williams Y	5630+6510	900	R. Means			28	32	30		90	22	1950	150		2100	136	1964	284	1680	30	24
Hildreth Benson P & Y	5630+6510	900	R. Means			2	10			12	22	240			240	16	224	32	192	20	25
Hall Williams A. Y	5630+6510	900	R. Means			24	42	8		76	22	1640	250		1890	114	1776	257	1519	30	26
Hildreth David X	5630+6510	900	R. Means			18	58	7 75		83 75	20	1660	250	100	2010	116	1894	274	1620	20	27
Same	803	1000	W. Sample					15 25		15 25	18	270			270	18	252	36	216		28
Hildreth Emily & W. H. Heis	3694	1000	D. Prager			15	22			37	22	810			810	56	754	109	645		29
Same Y	5586	1000	R. Means				1			1	30	20	150		170	1	169	24	145	10	30
Hall Abraham X	15941	500	A. Wilson			10	31	10 50		51 50	23	1150	200	120	1470	80	1390	201	1189	30	31
Hickock Allen X	13592+15941	1166 2/3	A. Wilson & Co.			58	30	15		150	24	3850	400	200	4150	248	3902	565	3337	50	32
Hickock Wm. M. Y	13592	666 2/3	Shoop & Williams			31	15	4 50		50 50	22	4100			1100	77	1023	147	876	10	33
Hocking J. W.	3696	2000	D. Prager			14	3	8 63		27 63	25	670			670	46	624	90	534	20	34
Horst Christian X	3696	1000	D. Prager				31 10			31 10	25	750			750	52	698	101	597	31	35
Same	15941	500	A. Wilson			18	31	4 24		53 24	25	1300	250	100	1650	91	1559	225	1334	30	36
Hocking W. C. Y	5586	1000	L. Shaul			57	10	4 38		57 38	25	1260			1260	88	1172	169	1003	20	37
Same	5586	1000	Same			11	36	4 43		51 43	24	1210	300	100	1610	84	1526	220	1306	20	38
Hutchinson Laura	3696	1000	D. Prager	Maple Dell			118			118		30	100		130	2	128	14	110		39
Hunt W. D.	3693	1000	D. Prager			3	3 50			6 50	25	160			160	11	149	21	128		40
Haker A. D.	1139	750	F. Smith			28	27	5		60	23	1350			1350	94	1256	142	1074	30	41
Hill Morris H.	1139	750	F. Smith				38	5		43	24	1030			1030	72	958	138	820		42
Harris Lydia E. Y	1139	750	F. Smith			1	1			2		70			70	4	66	9	57	10	43
Hill A. H.	3692	1000	D. Prager			24	59	15 75		48 75	25	2450		100	2550	171	2379	344	2035	20	44
Hamilton Lucinda	5870	1000	W. B. Bunting			15	24	10 65		51 65	20	1030	100		1130	72	1058	153	905		45
Hill Cora	5506	1796	A. Meade				1 28			1 28		140			140	9	131	18	113	10	46
Hildebrand Eli X	5506	1796	A. Meade			10		15		25	22	540			540	37	503	72	431	10	47
Same	5506	1796	Same			9	38 50			47 50	24	1110	300	100	1510	77	1433	207	1226	30	48
Herr Williams D. Y	3412	500	J. Baird			34	12	20		66	25	1610			1610	112	1498	217	1281	40	49
Same	3696	1000	D. Prager			2	13			15	25	350	300	100	750	24	726	105	621	20	50
Hartman Mary C.	3693	1000	D. Prager			4 17				4 17	25	100			100	7	93	13	80		51
Hudson Elizabeth Y	3694	1000	D. Prager			6	4 50			10 50	20	200			200	14	199	14	185	10	52
Hudson John Y	5586	1000	R. Means			25	56	10 50		41 50	20	1810	200	100	2110	126	1984	287	1697	20	53
Huffman J. C. Y	6199	1000	J. Baird			20	9	20 56		49 56	22	1070	400	100	1570	74	1496	217	1279	20	54
Hughes Isaac X	6199	400	J. Baird			1	1			2	25	40	100		140	2	138	20	118	10	55
Hammer Samuel H.	6031	1500	E. Gummole			20	20	8		48	28	1090	100	100	1290	76	1214	175	1039	10	56
Hotenpiller C. R. Y	3696	1000	D. Prager			3	24	6 25		39 25	24	920			920	63	857	124	733	20	57
Hanson Fred & wife	3694	1000	D. Prager			17	16			33	18	580	400		980	40	940	136	804	10	58
Harrod Miner	3696	1000	D. Prager				27	4 02		31 02	27	840			840	58	782	113	669		59
Harter Vincent X	3696	1000	D. Prager				1			1	30	30	250		280	2	278	40	238		60
Hall Abner H.	3696	1000	D. Prager	Maple Dell		5	3 60			8 60	27	230			230	16	214	31	183		61
Hummel R. E.	1139	750	F. Smith			6				6	23	130			130	9	121	17	104	10	62
Hotenpiller C. R.	3696	1000	D. Prager				1			1	30	30			30	2	28	4	24	10	63
Ingham R. H. X	6010	711	B. W. Ladd			2	3			5	22	100			100	7	93	13	80	10	64
J. C. O. Y	3694	1000	D. Prager									150			150		150	21	129		64

Assessment of Real Property in *Leesburg* Township,

Union County, Ohio, for the Year 1890.

In Whose Name Assessed.	No. of Entry.	Original Quantity.	Original Proprietor.	Unincorporated Towns.	Foot Front.	No. of Acres of Land Classified.			Whole No. of Acres.	Value per Acre excluding Buildings.	Total Value of Lands, excluding Buildings.	Value of all Buildings.			Total Value of Lands and Buildings.	Amount Added or Deducted by Co. Board of Equalization.	Total Value as Equalized by Co. Board.	Amount Added or Deducted by State Board of Equalization.	Total Value as Equalized by State Board.	REMARKS.	Page			
						Arable and Plow Land.	Meadow & Pasture Land.	Uncultivated and Wood Land.				Houses.	Mills.	Other Buildings.										
						Acres.	H.	Acres.				H.	Acres.	H.								Dollars.	Cts.	Dollars.
Jelliff Mary & Sarah X	135 12	666 2/3	Shook Williams			70	20	10	100	22	2180			2180	152	2028	293	1735	20	65				
Jelliff Sarah X	6033	1000	J. Baird						11	75	220			220	15	205	29	176	10	66				
Johnson Henry X	5630 & 6511	900	R. Means						30		50			50	3	47	6	41		67				
Johnson Samuel X	3692	1000	P. Prager			15	46	10	74	58	1630	500		2130	114	2016	292	1724	80	68				
Johnson Samuel	1139	750	P. Smith						23	25	450			450	31	419	60	354	10	69				
Johnson Francis C.	1139	750	P. Smith			22	37		59	25	1470			1470	102	1368	198	1170		70				
Jewett Obadiah X	3694	1000	P. Prager			20	31	20	71	50	1770	150		1920	123	1797	260	1537	20	71				
Jewett Charles C. X	3694	1000	P. Prager			12	5		20	25	480			480	33	447	64	383	20	72				
Jones William W. X	5581	1000	R. Means			24	55	15	47	25	2380	100		2480	166	2314	334	1986	50	73				
Jones William W.	5581	1000	Same			34	14		57	24	1180			1180	82	1098	159	939	20	74				
Jones Mary J. X	5870	1000	H. B. Smutting			11	32	2	45	75	1020		100	1120	71	1049	157	898	30	75				
Jones Nancy M. X	3692	1000	P. Prager						4		140			140	9	131	18	113	10	76				
Jordan General R. X	803	1000	H. B. Smutting						3	25	70			70	4	66	9	57		77				
Jordan General R.	3693	1000	P. Prager			10	134		11	34	25	100		390	18	352	51	301	10	78				
Kuzatec Sarah R.	5506	1796	A. Meade			18	24	10	52	50	1050			1050	73	977	141	836		79				
Kuzatec Thomas H.	5506	1796	A. Meade			50	38	15	98	40	2280	100	100	2480	159	2321	336	1985	80	80				
Same	5506	1796	Same						10	38	200			200	14	186	26	160	10	81				
Same	6011	711	B. W. Ladd			30	69	15	114	38	2660	100		2760	186	2574	372	2202	80	82				
Levan Levi	5506	1796	A. Meade			4	51	25	58	25	1160	200		1360	81	1279	185	1094	50	83				
Lefferts R. D. X	5630 & 6511	900	R. Means			27	55	20	105	25	2370			2370	167	2223	321	1902	20	84				
Same	5630 & 6511	900	Same			30	50	30	110	22	2420			2420	169	2251	326	1925		85				
Lilburn Lucy X	5586	1000	R. Means			20	23	5	57	13	1180	150		1340	83	1257	181	1076	40	86				
Kelley Joseph H.	5870	1000	H. B. Smutting			9	62	6	57	25	1250			1250	87	1163	168	995	10	87				
Langstaff Ada X	1139	1000	P. Smith				40	10	50	23	1140			1140	79	1061	158	908	10	88				
Langstaff Martha C. X	1139	1000	P. Smith			4	1		5		150			150	10	140	20	120	10	89				
Langstaff Amiral X	3692	1000	P. Prager				32	20	52	50	1260			1260	88	1172	170	1002		90				
Same	6033	1000	J. Baird			26	16	50	42	50	980			980	50	70	960	189	821		91			
Same	5586	1000	R. Means				19		19	25	460	150	250	860	32	828	120	708	10	92				
Langstaff James A. X	5586	1000	R. Means			30	76	20	126	26	3210	150	100	3460	224	3236	449	2767	70	93				
Langstaff David C. X	6199	400	J. Baird				5	19	5	19	130			130	9	121	17	104		94				
Laughley William X	5606	1796	A. Meade				30		30	16	470			470	32	438	63	375	10	95				
Laughley John X	5613	1000	J. M. Bayly			12	23	15	50	21	1040	100	120	1260	72	1188	172	1016	10	96				
Same	5613	1000	Same			20			33	75	400			400	32	428	62	366	10	97				
Laird Hyes	13592	866 2/3	Shook Williams			67			183	20	3610			3610	282	3358	486	2872	50	98				
Same	5506	1796	A. Meade			55	168	14	240	22	5230	200		5430	366	5064	733	4331	50	1				
Lee J. C. and wife	5506	1796	A. Meade			68	132	50	257	21	5220			5220	365	4855	703	4152	30	2				
Lee Daniel D. X	3693	1000	P. Prager				68	42	72	25	1710			1710	119	1591	230	1361	20	3				
Liggett H. H. X	3694	1000	P. Prager			2	24		26	22	560		100	660	20	40	640	92	548	10	4			
Same	3696	1000	Same				21	9	30	24	710			710	30	51	689	99	590	10	5			
Linn W. J. X	13592 & 13941	1166 2/3	Wesson			16	22	12	50	23	1130	100		1230	79	1151	166	985	20	6				
Same	15941	500	P. Wesson			9	30	12	50	25	1230	250		1480	86	1394	201	1193	20	7				
						722	1334	914	744	41	2531	32	566	10	2350	770	59730	100	3948	55882	807	5478	27	910

Leesburg

In Whose Name Assessed.	No. of Entry.	Original Quantity.	Original Proprietor.	Unincorporated Towns.	Feet Front.	No. of Acres of Land Classified.						Whole No. of Acres.	Value per Acre excluding Buildings.	Total Value of Lands, excluding Buildings.	Value of all Buildings.			Total Value of Lands and Buildings.	Amount Added or Deducted by Co. Board of Equalization.	Total Value as Equalized by Co. Board.	Amount Added or Deducted by State Board of Equalization.	Total Value as Equalized by State Board.	REMARKS.	Page No.
						Arable and Plow Land.		Meadow & Pasture Land.		Uncultivated and Wood Land.					Houses.	Mills.	Other Buildings.							
						Acres.	H.	Acres.	H.	Acres.	H.				Dollars.	Dollars.	Dollars.							
<i>Siggitt Abraham X</i>	<i>3592515941</i>	<i>1166 2/3</i>	<i>W. Keeney</i>			<i>40</i>	<i>12</i>	<i>18</i>			<i>70</i>	<i>25</i>	<i>1720</i>			<i>1720</i>	<i>120</i>	<i>1600</i>	<i>232</i>	<i>1368+</i>	<i>30</i>	<i>8</i>		
<i>Same</i>	<i>3696</i>	<i>1000</i>	<i>P. Prager</i>			<i>22</i>	<i>74</i>	<i>12</i>			<i>108</i>	<i>24</i>	<i>2550</i>	<i>150</i>		<i>2700</i>	<i>178</i>	<i>2522</i>	<i>365</i>	<i>2157</i>	<i>40</i>	<i>9</i>		
<i>Ludwig Robert X</i>	<i>699</i>	<i>400</i>	<i>J. Baird</i>			<i>22</i>					<i>25</i>	<i>76</i>	<i>21</i>	<i>530</i>		<i>530</i>	<i>37</i>	<i>493</i>	<i>71</i>	<i>422</i>	<i>10</i>	<i>10</i>		
<i>Leon John M.</i>	<i>5870</i>	<i>1000</i>	<i>W. B. Bunting</i>			<i>15</i>	<i>33</i>	<i>2</i>			<i>50</i>	<i>21</i>	<i>1040</i>	<i>100</i>		<i>1140</i>	<i>92</i>	<i>1048</i>	<i>151</i>	<i>897</i>	<i>10</i>	<i>11</i>		
<i>Lannder A. R. & J. B.</i>	<i>6211</i>	<i>640</i>	<i>J. Bennett</i>			<i>19</i>	<i>18</i>	<i>5</i>	<i>40</i>		<i>42</i>	<i>40</i>	<i>23</i>	<i>970</i>		<i>970</i>	<i>67</i>	<i>903</i>	<i>130</i>	<i>773</i>		<i>12</i>		
<i>Same</i>	<i>15056</i>	<i>83</i>	<i>C. Wallace</i>			<i>2</i>	<i>2</i>	<i>40</i>			<i>4</i>	<i>40</i>	<i>23</i>	<i>80</i>	<i>100</i>	<i>190</i>	<i>5</i>	<i>175</i>	<i>25</i>	<i>150</i>	<i>20</i>	<i>13</i>		
<i>Same</i>	<i>6199</i>	<i>400</i>	<i>J. Baird</i>			<i>10</i>	<i>28</i>	<i>4</i>	<i>75</i>		<i>42</i>	<i>75</i>	<i>21</i>	<i>890</i>		<i>890</i>	<i>62</i>	<i>828</i>	<i>120</i>	<i>708</i>	<i>10</i>	<i>14</i>		
<i>Littlejohn Francis S.</i>	<i>3696</i>	<i>1000</i>	<i>P. Prager</i>	<i>Maple self 132</i>							<i>1</i>	<i>30</i>	<i>30</i>	<i>100</i>		<i>130</i>	<i>2</i>	<i>128</i>	<i>18</i>	<i>110</i>		<i>15</i>		
<i>Siggitt James W. X</i>	<i>3694</i>	<i>1000</i>	<i>P. Prager</i>			<i>12</i>	<i>10</i>	<i>2</i>	<i>25</i>		<i>34</i>	<i>25</i>	<i>20</i>	<i>480</i>		<i>480</i>	<i>33</i>	<i>447</i>	<i>64</i>	<i>383</i>		<i>16</i>		
<i>Same</i>	<i>13592</i>	<i>666 2/3</i>	<i>Short & Williams</i>			<i>2</i>	<i>25</i>	<i>2</i>	<i>75</i>		<i>39</i>	<i>75</i>	<i>21</i>	<i>610</i>	<i>250</i>	<i>860</i>	<i>42</i>	<i>818</i>	<i>118</i>	<i>700</i>	<i>10</i>	<i>17</i>		
<i>Mr. Brady James E. X</i>	<i>3694</i>	<i>1000</i>	<i>P. Prager</i>			<i>19</i>	<i>31</i>				<i>50</i>	<i>25</i>	<i>1240</i>	<i>100</i>	<i>100</i>	<i>1440</i>	<i>86</i>	<i>1354</i>	<i>195</i>	<i>1159</i>	<i>10</i>	<i>18</i>		
<i>Same</i>	<i>3694</i>	<i>1000</i>	<i>Same</i>			<i>12</i>	<i>7</i>		<i>75</i>		<i>26</i>	<i>75</i>	<i>24</i>	<i>630</i>		<i>630</i>	<i>44</i>	<i>586</i>	<i>84</i>	<i>502</i>	<i>10</i>	<i>19</i>		
<i>Mr. Alister R. D.</i>	<i>3613</i>	<i>1000</i>	<i>P. M. Bayly</i>			<i>95</i>	<i>107</i>	<i>36</i>			<i>238</i>	<i>26</i>	<i>6160</i>	<i>400</i>		<i>6560</i>	<i>431</i>	<i>6129</i>	<i>488</i>	<i>5241</i>	<i>30</i>	<i>20</i>		
<i>Same</i>	<i>5506</i>	<i>1796</i>	<i>A. Meade</i>			<i>4</i>					<i>4</i>	<i>25</i>	<i>90</i>	<i>150</i>		<i>240</i>	<i>6</i>	<i>234</i>	<i>33</i>	<i>201</i>	<i>10</i>	<i>21</i>		
<i>Mr. Alister Samuel</i>	<i>5506</i>	<i>1796</i>	<i>A. Meade</i>			<i>6</i>	<i>73</i>	<i>3</i>	<i>50</i>		<i>82</i>	<i>50</i>	<i>18</i>	<i>1450</i>		<i>1450</i>	<i>101</i>	<i>1349</i>	<i>195</i>	<i>1154</i>	<i>30</i>	<i>22</i>		
<i>Mr. Alister James A.</i>	<i>5506</i>	<i>1796</i>	<i>A. Meade</i>			<i>20</i>	<i>71</i>	<i>12</i>			<i>103</i>	<i>21</i>	<i>2110</i>	<i>100</i>	<i>2210</i>	<i>147</i>	<i>2063</i>	<i>298</i>	<i>1765</i>	<i>50</i>		<i>23</i>		
<i>Same</i>	<i>5506</i>	<i>1796</i>	<i>Same</i>			<i>20</i>	<i>48</i>	<i>3</i>	<i>50</i>		<i>82</i>	<i>50</i>	<i>18</i>	<i>1450</i>		<i>1450</i>	<i>101</i>	<i>1349</i>	<i>195</i>	<i>1154</i>	<i>30</i>	<i>24</i>		
<i>Same</i>	<i>5613</i>	<i>1000</i>	<i>P. M. Bayly</i>			<i>20</i>	<i>28</i>	<i>12</i>			<i>60</i>	<i>21</i>	<i>1260</i>		<i>1260</i>	<i>88</i>	<i>1172</i>	<i>169</i>	<i>1003</i>			<i>25</i>		
<i>Mr. Alister Lucy A.</i>	<i>1139</i>	<i>750</i>	<i>P. Smith</i>			<i>9</i>		<i>20</i>			<i>29</i>	<i>22</i>	<i>610</i>		<i>610</i>	<i>42</i>	<i>568</i>	<i>42</i>	<i>486</i>	<i>30</i>	<i>be Laneys</i>	<i>26</i>		
<i>Mr. Alister Luther L.</i>	<i>6033</i>	<i>1000</i>	<i>J. Baird</i>			<i>14</i>	<i>25</i>	<i>16</i>			<i>55</i>	<i>23</i>	<i>1260</i>		<i>1260</i>	<i>88</i>	<i>1172</i>	<i>169</i>	<i>1003</i>			<i>27</i>		
<i>Mr. Alister Cassius</i>	<i>6033</i>	<i>1000</i>	<i>J. Baird</i>					<i>15</i>			<i>15</i>	<i>20</i>	<i>300</i>		<i>300</i>	<i>21</i>	<i>279</i>	<i>40</i>	<i>239</i>			<i>28</i>		
<i>Mr. Intire Darious</i>	<i>3694</i>	<i>1000</i>	<i>P. Prager</i>					<i>5</i>	<i>50</i>		<i>5</i>	<i>50</i>	<i>24</i>	<i>120</i>	<i>100</i>	<i>220</i>	<i>8</i>	<i>212</i>	<i>30</i>	<i>182</i>	<i>10</i>	<i>29</i>		
<i>Mr. Vay Hattie</i>	<i>813</i>	<i>1000</i>	<i>W. Sample</i>			<i>7</i>	<i>18</i>	<i>5</i>			<i>30</i>	<i>25</i>	<i>740</i>		<i>740</i>	<i>51</i>	<i>689</i>	<i>49</i>	<i>590</i>	<i>10</i>		<i>30</i>		
<i>Mr. Vay Landa J.</i>	<i>3693</i>	<i>1000</i>	<i>P. Prager</i>					<i>40</i>			<i>40</i>		<i>30</i>	<i>200</i>		<i>230</i>	<i>2</i>	<i>228</i>	<i>33</i>	<i>195</i>		<i>31</i>		
<i>Mr. Combs Benjamin D.</i>	<i>5586</i>	<i>1000</i>	<i>R. Meane</i>			<i>40</i>	<i>47</i>	<i>15</i>	<i>61</i>		<i>22</i>	<i>61</i>	<i>21</i>	<i>2520</i>	<i>400</i>	<i>2920</i>	<i>176</i>	<i>2744</i>	<i>397</i>	<i>2347</i>	<i>50</i>		<i>32</i>	
<i>Mr. Lays John B.</i>	<i>6031</i>	<i>1500</i>	<i>C. Dymngood</i>			<i>60</i>	<i>105</i>	<i>37</i>	<i>63</i>		<i>202</i>	<i>63</i>	<i>23</i>	<i>4610</i>	<i>150</i>	<i>5060</i>	<i>312</i>	<i>4748</i>	<i>687</i>	<i>4061</i>	<i>50</i>		<i>33</i>	
<i>Mr. Lays Democrat X</i>	<i>6031</i>	<i>1500</i>	<i>C. Dymngood</i>			<i>12</i>	<i>180</i>	<i>20</i>	<i>14</i>		<i>212</i>	<i>14</i>	<i>25</i>	<i>5260</i>		<i>5260</i>	<i>368</i>	<i>4892</i>	<i>709</i>	<i>4183</i>	<i>40</i>		<i>34</i>	
<i>Same</i>	<i>6031</i>	<i>1500</i>	<i>Same</i>			<i>50</i>	<i>136</i>	<i>50</i>	<i>20</i>		<i>236</i>	<i>20</i>	<i>24</i>	<i>6050</i>	<i>500</i>	<i>6550</i>	<i>423</i>	<i>6377</i>	<i>909</i>	<i>5368</i>	<i>90</i>		<i>35</i>	
<i>Mr. Adam Hugh</i>	<i>803</i>	<i>1000</i>	<i>W. Sample</i>			<i>25</i>	<i>65</i>	<i>10</i>	<i>75</i>		<i>100</i>	<i>75</i>	<i>23</i>	<i>2280</i>	<i>300</i>	<i>2580</i>	<i>159</i>	<i>2521</i>	<i>365</i>	<i>2156</i>	<i>40</i>		<i>36</i>	
<i>Same</i>	<i>5630+6570</i>	<i>900</i>	<i>R. Meane</i>				<i>10</i>				<i>10</i>	<i>20</i>	<i>190</i>		<i>190</i>	<i>13</i>	<i>177</i>	<i>25</i>	<i>152</i>	<i>10</i>		<i>37</i>		
<i>Mr. Newlander D.</i>	<i>5630+6570</i>	<i>900</i>	<i>R. Meane</i>				<i>48</i>	<i>6</i>	<i>25</i>		<i>54</i>	<i>25</i>	<i>21</i>	<i>1130</i>	<i>300</i>	<i>1430</i>	<i>79</i>	<i>1451</i>	<i>210</i>	<i>1241</i>	<i>10</i>		<i>38</i>	
<i>Mr. Connor W. & Calond</i>	<i>6033</i>	<i>1000</i>	<i>J. Baird</i>			<i>18</i>	<i>15</i>	<i>7</i>	<i>08</i>		<i>40</i>	<i>09</i>	<i>24</i>	<i>950</i>		<i>950</i>	<i>66</i>	<i>884</i>	<i>128</i>	<i>756</i>	<i>10</i>		<i>39</i>	
<i>Mr. Peck Joseph</i>	<i>3696</i>	<i>1000</i>	<i>P. Prager</i>	<i>Maple self</i>				<i>2</i>	<i>25</i>		<i>2</i>	<i>25</i>	<i>25</i>	<i>60</i>		<i>60</i>	<i>4</i>	<i>56</i>	<i>8</i>	<i>48</i>			<i>40</i>	
<i>Mr. Dietrich Janet S.</i>	<i>3694</i>	<i>1000</i>	<i>P. Prager</i>			<i>4</i>	<i>23</i>	<i>10</i>			<i>37</i>	<i>22</i>	<i>800</i>		<i>800</i>	<i>56</i>	<i>744</i>	<i>107</i>	<i>637</i>	<i>10</i>		<i>41</i>		
<i>Same</i>	<i>13592</i>	<i>666 2/3</i>	<i>Short & Williams</i>			<i>15</i>	<i>10</i>	<i>50</i>			<i>25</i>	<i>50</i>	<i>23</i>	<i>540</i>		<i>540</i>	<i>38</i>	<i>502</i>	<i>72</i>	<i>430</i>	<i>30</i>		<i>42</i>	
<i>Mr. Combs Sarah J.</i>	<i>5586</i>	<i>1000</i>	<i>R. Meane</i>					<i>3</i>			<i>3</i>	<i>20</i>	<i>50</i>	<i>100</i>		<i>150</i>	<i>3</i>	<i>147</i>	<i>21</i>	<i>126</i>	<i>10</i>		<i>43</i>	
<i>Same</i>	<i>3694</i>	<i>1000</i>	<i>P. Prager</i>			<i>12</i>	<i>15</i>	<i>3</i>			<i>30</i>	<i>23</i>	<i>690</i>		<i>690</i>	<i>48</i>	<i>642</i>	<i>93</i>	<i>549</i>			<i>44</i>		
<i>Same</i>	<i>3696</i>	<i>1000</i>	<i>P. Prager</i>			<i>9</i>					<i>9</i>	<i>22</i>	<i>190</i>		<i>190</i>	<i>13</i>	<i>177</i>	<i>25</i>	<i>152</i>	<i>10</i>		<i>45</i>		
<i>Mr. Combs John X</i>	<i>6199</i>	<i>400</i>	<i>J. Baird</i>			<i>7</i>	<i>4</i>				<i>7</i>	<i>25</i>	<i>160</i>		<i>160</i>	<i>11</i>	<i>149</i>	<i>21</i>	<i>128</i>	<i>10</i>		<i>46</i>		

DESCRIPTION OF PROPERTY.

No. of Acres of Land Classified.
Arable and Plow Land. Meadow & Pasture Land. Uncultivated and Wood Land.

Main table with columns: In Whose Name Assessed, No. of Entry, Original Quantity, Original Proprietor, Unincorporated Towns, Feet Front, Acres, H., Acres, H., Acres, H., Whole No. of Acres, Value per Acre, Total Value of Lands, Value of all Buildings (Houses, Mills, Other Buildings), Total Value of Lands and Buildings, Amount Added or Deducted by Co. Board of Equalization, Total Value as Equalized by Co. Board, Amount Added or Deducted by State Board of Equalization, Total Value as Equalized by State Board, REMARKS, Page.

Value Land used for Road

Assessment of Real Property in Leetsburg Township,

DESCRIPTION OF PROPERTY.

No. of Acres of Land Classified.

Table with columns: In Whose Name Assessed, No. of Entry, Original Quantity, Original Proprietor, Unincorporated Towns, Feet Front, Acres (Arable and Plow Land, Meadow & Pasture Land, Uncultivated and Wood Land), Whole No. of Acres, Value per Acre, Total Value of Lands, Value of all Buildings (Houses, Mills, Other Buildings), Total Value of Lands and Buildings, Amount Added or Deducted by Co. Board of Equalization, Total Value as Equalized by Co. Board, Amount Added or Deducted by State Board of Equalization, Total Value as Equalized by State Board, REMARKS, Page.

value
Land
for
Roads

Page

370 72841 22994 13235 29110 2600 1311 1220 34230 50 2027 32253 4653 27600 590

9 Assessment of Real Property in *Leesburg* Township,

Union County, Ohio, for the Year 1890.

In Whose Name Assessed.	No. of Entry.	Original Quantity.	Original Proprietor.	Unincorporated Towns.	Feet Front.	No. of Acres of Land Classified.				Whole No. of Acres.	Value per Acre excluding Buildings.	Total Value of Lands, excluding Buildings.	Value of all Buildings.			Total Value of Lands and Buildings.	Amount Added or Deducted by Co. Board of Equalization.		Total Value as Equalized by Co. Board.	Amount Added or Deducted by State Board of Equalization.		Total Value as Equalized by State Board.	REMARKS.		
						Arable and Plow Land.	Meadow & Pasture Land.	Uncultivated and Wood Land.	Acres.				H.	Acres.	H.		Acres.	H.		Houses.	Mills.			Other Buildings.	Added Dollars.
<i>Lofday John</i> *	3692	1000	<i>D. Frazer</i>			2				2	30	60			60		4	56		9	48	30			
<i>Smith Joseph H.</i>	5870	1000	<i>W.B. Condit</i>			9	51	20		50	22	1740			1740		121	1619		234	1385	20	31		
<i>Meyer George</i>	5870	1000	<i>W.B. Condit</i>			35	81	55		171	23	3880	200		4080	100	4180		271	3909		566	3343	50	32
<i>Smith</i>	13592	666 ² / ₃	<i>W.B. Condit</i>				35	15		50	22	1080			1080		75	1005		145	860	20	33		
<i>Hofer Isaac</i> *	13066	100	<i>E.H. Sanders</i>			32	38	30		100	27	2690			2690		188	2502		362	2140	10	34		
<i>Same</i>	6211	640	<i>J. Barnett</i>			10	83	17	25	110	25	2480	500		2980	200	3180		173	3007		435	2572	50	35
<i>Smith + Meane</i> *	6033	1000	<i>J. Baird</i>			22	26	12	75	60	75	20	1180			1180	50	86	1154		166	988	20	36	
<i>Smith Nelson</i> *	1139	750	<i>D. Smith</i>			25	55	17		107	20	2120			2120		148	1972		285	1687	20	37		
<i>Smith Joseph</i>	1139	750	<i>D. Smith</i>			17	25	2		44	21	910	100		1010		63	947		137	810	10	38		
<i>Stultz Byron P.</i>	3402	500	<i>J. Bazzell</i>			3		634		3	22	200			200		14	186		76	160		39		
<i>Smith Alf</i> *	3692	1000	<i>D. Frazer</i>					26		26	23	580			580		41	549		79	470	10	40		
<i>Same</i>	3693	1000	<i>Same</i>			95	105	25	25	225	25	5540		400	5940		373	5367		777	4590	60	41		
<i>Same</i>	6033	1000	<i>J. Baird</i>			29	63	60		150	25	3740			3740		401	3339		483	2856	10	42		
<i>Scott W. G. + O. A.</i>	3693	1000	<i>D. Frazer</i>			14	6	13	50	33	50	810	100		910		56	854		123	731	30	43		
<i>Hodgdon Albert</i> *	6211	640	<i>J. Barnett</i>			7	25	6	25	38	25	860		100	960		60	900		130	770	30	44		
<i>Stricker A. B.</i>	803	1000	<i>W. Sample</i>			7	40	6	25	57	25	1150		100	1250		80	1170		169	1001	20	45		
<i>Stricker W. D.</i>	3693	1000	<i>D. Frazer</i>					20		20		20			20		1	19		2	17		46		
<i>Southard Charles</i> *	3693	1000	<i>D. Frazer</i>			34	43	40	94	117	44	2800	150		2950		196	2754		398	2356	30	47		
<i>Schoppeck Jacob A.</i> *	3696	1000	<i>D. Frazer</i>			7	14	4	90	25	90	630	500		1130		44	1086		156	930	20	48		
<i>Stemmett Charles</i> *	5576	1000	<i>R. Meane</i>			20	15	5		40	20	790	100		890		55	835		121	714	10	49		
<i>Summers C. M.</i> *	3692	1000	<i>F. Frazer</i>			2	5			7	26	160	150		310		11	299		43	256	20	50		
<i>Slatte John J.</i> *	5631 + 6510	900	<i>R. Meane</i>			8	7			10	23	220			220		15	205		29	176	10	51		
<i>Shuler Nancy</i> *	6033	1000	<i>J. Baird</i>			20	12	9	09	41	09	980	250		1230		68	1162		168	994	10	52		
<i>Shuler Mary</i> *	6033	1000	<i>J. Baird</i>			10	26	9	57	45	17	24	1070	400		1470		74	1396		202	1194	10	53	
<i>Spudis William S.</i>	5506	1796	<i>A. Meade</i>			16	47	10		73	23	1670		100	1770		116	1654		239	1415	10	54		
<i>Southard James M.</i>	5506	1796	<i>A. Meade</i>					30		30	22	650	100		750		45	705		102	603	10	55		
<i>Stigo Williams</i>	3692	1000	<i>F. Frazer</i>			13	11	6		30	26	750		150	900		52	848		122	726	30	56		
<i>Same</i>	1139	750	<i>F. Smith</i>					38	8	46	50	24	1120		1120		78	1042		150	892		57		
<i>Stemmett Levi</i>	5586	1000	<i>R. Meane</i>			41	9	10		60	26	1510	150		1660		105	1555		224	1331	50	58		
<i>State of Ohio (A.D. Deard)</i>	3646	1000	<i>D. Frazer</i>			18	21	25		39	25	86			990		69	921		133	788	✓	9		
<i>Same (John Sharp)</i>	3693 + 3694	2000	<i>Paul D. Frazer</i>					90			70	20			20		1	19		2	17	✓	17		
<i>Same (Charles H. Luper)</i>	5506	1796	<i>A. Meade</i>			10	26	5	50	41	30	22	900		900		63	837		121	716	10	14		
<i>Same (W.H. Condit)</i>	5870	1000	<i>W.B. Condit</i>					1		1		30	200		230		2	228		33	195	✓	3		
<i>Same (Amos Carpenter)</i>	5506	1796	<i>A. Meade</i>			34	33	20	89	57	89	20	1760	150		1910		123	1787		259	1528	✓	4	
<i>Same (Calvin Carpenter)</i>	5506	1796	<i>A. Meade</i>			21	23	11		44	11	20	880		880		61	819		118	701	✓	5		
<i>Same (Sherman Clark)</i>	5506	1796	<i>A. Meade</i>			20	20	50		40	50	21	850		850		59	791		117	677	✓	6		
<i>Same (Same)</i>	5506	1796	<i>Same</i>			26	34	15	60	53	60	20	1080	150		1240		76	1164		168	996	20	7	
<i>Same (Richard Mayfield)</i>	3696	1000	<i>D. Frazer</i>	<i>Maple Hill</i>		19	5			24	20	470			470		32	438		63	375	10	✓	15	
<i>Same (J.H. Condit)</i>	803	1000	<i>W. Sample</i>			15	21	75		36	75	20	730		730		51	679		98	581	✓	8		
<i>Same (Amos J. Deard)</i>	3696	1000	<i>D. Frazer</i>				16	350		19	50	25	490		490		34	456		66	390	✓	10		
<i>Same (Samuel D. Deard)</i>	3696	1000	<i>D. Frazer</i>					216		2	16	50		100	150		3	147		21	126	✓	11		
<i>Same (Eli Yoder)</i> *	3696	1000	<i>D. Frazer</i>	<i>Maple Hill</i>	212		1	47		1	47	200			200		14	186		26	160	✓	19		
<i>Same (David Pats)</i> *	3694	1000	<i>D. Frazer</i>					125		1	25	30			30		2	28		4	24	✓	18		
<i>Same (S. Bates)</i> *	1139	750	<i>F. Smith</i>					4		10	23	220			220		15	205		29	176	10	✓	12	
						650	1173	737	2934	2193	67	49921	3211		1250	54370	503619	50801	7336	43465	620				

DESCRIPTION OF PROPERTY.

No. of Acres of Land Classified.
Arable and Pasture Land. Meadow & Pasture Land. Uncultivated and Wood Land.

Table with columns: In Whose Name Assessed, No. of Entry, Original Quantity, Original Proprietor, Unincorporated Towns, Feet Front, Acres, H., Acres, H., Acres, H., Whole No. of Acres, Value per Acre excluding Buildings, Total Value of Lands excluding Buildings, Value of all Buildings (Houses, Mills, Other Buildings), Total Value of Lands and Buildings, Amount Added or Deducted by Co. Board of Equalization, Total Value as Equalized by Co. Board, Amount Added or Deducted by State Board of Equalization, Total Value as Equalized by State Board, Value of Land and Roads, REMARKS, Page.

In Whose Name Assessed.	No. of Entry.	Original Quantity.	Original Proprietor.	Unincorporated Towns.	Feet Front.	No. of Acres of Land Classified.			Whole No. of Acres.	Value per Acre excluding Buildings.	Total Value of Lands, excluding Buildings.	Value of all Buildings.			Total Value of Lands and Buildings.	Amount Added or Deducted by Co. Board of Equalization.		Total Value as Equalized by Co. Board.	Amount Added or Deducted by State Board of Equalization.		Total Value as Equalized by State Board.	REMARKS.	
						Arable and Plow Land.	Meadow & Pasture Land.	Uncultivated and Wood Land.				Houses.	Mills.	Other Buildings.		Added Dollars.	Deducted Dollars.		Dollars.	Added Dollars.			Deducted Dollars.
Brown John M.	3696	1000	J. Frazer	Willjohns	82 50			25		150			130					21	129		2		
Bunkerhoff W. G.	3696	1000	J. Frazer	Park	107			73		100 500		100	710					101	599		2		
Bobough Louisa	3696	1000	J. Frazer	Willjohns	82 50			23		150 500			650					94	536		3		
Drake Samuel	3696	1000	J. Frazer	Park	40			10		50			50					7	43		3		
Emaine George	3696	1000	J. Frazer	Magnetic				175		50 11		100	150					26	154		4		
Frye James R.	3696	1000	J. Frazer	Willjohns	40			13		50		100	150					21	129		4		
Hootkins J. W.	3696	1000	J. Frazer	Willjohns		4	14 85		18 98	24	430 350		800					116	644		5		
Hunt John G.	3696	1000	J. Frazer	Park	107			73		100 600			700					101	599		5		
Harrod Oliver	3696	1000	J. Frazer	Oliver			11 16		11 06	25	300		100 400					59	351		6		
Hamm Mollie M.	3696	1000	J. Frazer	Willjohns	117			45		100 600			700					101	599		6		
Hamm Joseph	3696	1000	J. Frazer	Willjohns	115 50			50		150 300			450					65	385		7		
Hodge Emma	3696	1000	J. Frazer	Willjohns	114	2	45		2 45	300 400			700					101	599	380	7		
Same	3696	1000	J. Frazer	Willjohns	79		30		30	100		100	200					79	171		8		
Holtzspiller Edwin R.	3696	1000	J. Frazer	Magnetic &c	420 ±		6 38		6 38	1600 2550			4150					601	3549		8		
Same	3696	1000	J. Frazer	Fountains	177		2		2	50			50					7	43		9		
Same	3696	1000	J. Frazer	Magnetic			49		49	200 2800			3000					435	2565		9		
Johnson & Lind	3696	1000	J. Frazer	Magnetic			03		03	30 220			250					86	214		10		
Lizeth Abalom	3696	1000	J. Frazer					1		20			20					2	18		10		
Lunsloff W. F.	3696	1000	J. Frazer	Willjohns	300 ±		1 70		1 79	200 400			600					87	513		11		
Lind Caroline	3696	1000	J. Frazer	Willjohns	58 50		10		10	120 200			320					133	787		11		
Mc Cormick Elizabeth	3696	1000	J. Frazer	Willjohns	82 50		25		25	150 350			500					72	428		12		
Mc Fadden Harrison	3696	1000	J. Frazer	May	30		25		25	30			30					4	26		12		
Matthews Mary G.	3696	1000	J. Frazer	Park	70		13		13	20 100			120					2	18		13		
Mowry John W.	3696	1000	J. Frazer	Willjohns	118 50		50		50	100 1700			1800					261	1539		13		
Newhouse John Sr.	3696	1000	J. Frazer	Magnetic			2		2	120			120					17	103		14		
Newhouse Mrs. Lemertale	3696	1000	J. Frazer				10		10	10			10					1	9		14		
Reisner A. W.	3696	1000	J. Frazer	Willjohns	70 50		31		31	130 500			630					91	539		14		
Reisner Susan	3696	1000	J. Frazer	Magnetic	66		13		13	60 650			710					102	608		15		
Rusk Lewis W.	3696	1000	J. Frazer	Willjohns			12		12	30 160		130	600					87	513		15		
Reaves Sarah J.	3696	1000	J. Frazer	Park				9 85	9 85	30 300			300					43	257		16		
Staates Sarah J.	3696	1000	J. Frazer	May	400 ±		1 75		1 75	100			100					14	86		16		
State of Ohio																							
Same (H. D. Legend)	3696	1000	J. Frazer	Willjohns			16		16	500 800		300	1600					232	1368		17		
Same (Philip H. Lind)	3696	1000	J. Frazer	May	40		10		10	30		100	130					18	112		17		
Humphreys A. G.	3696	1000	J. Frazer	Willjohns			19		19	25 530			530					76	454		18		
Trickey Maggie M.	3696	1000	J. Frazer	Willjohns	66		25		25	100 350		350	450					65	385		18		
						25	7712 10 88		113	6800 14180		1380 22360					3228 19132						

In Whose Name Assessed.	No. of Entry.	Original Quantity.	Original Proprietor.	Unincorporated Towns.	Feet Front.	No. of Acres of Land Classified.			Value of all Buildings.			Total Value of Lots and Buildings.	Amount Added or Deducted by Co. Board of Equalization.		Total Value as Equalized by Co. Board.	Amount Added or Deducted by State Board of Equalization.		Total Value as Equalized by State Board.	REMARKS.		
						Arable and Plow Land.	Meadow & Pasture Land.	Uncult'ed and Wood Land.	Houses.	Mills.	Other Buildings.		Added Dollars.	Deducted Dollars.		Added Dollars.	Deducted Dollars.				
						Acres. H.	Acres. H.	Acres. H.	Dollars.	Dollars.	Dollars.		Dollars.	Dollars.		Dollars.	Dollars.				
<i>Bee Mary A.</i>	151	<i>44</i>	<i>Fountain 141 90</i>		280									2	28		4	24		1	
<i>Holtzschiller Charles W.</i>	153	<i>All</i>	<i>Fountain 571 25</i>		495				1 00	2 00		3 00		7	293		42	251		1	
<i>same</i>	156	<i>All</i>	<i>Fountain 165</i>		264				3 0			3 0		2	28		4	24		2	
<i>same</i>	157	<i>All</i>	<i>Fountain 165</i>		264				3 0			3 0		2	28		4	24		2	
<i>same</i>	158	<i>All</i>	<i>Fountain 165</i>		264				3 0			3 0		2	28		4	24		3	
<i>same</i>	159	<i>All</i>	<i>Fountain 255</i>		264				2 0			2 0		1	19		2	17		3	
<i>same</i>	160	<i>All</i>	<i>Main 54</i>		231				2 0			2 0		1	19		2	17		4	
<i>same</i>	161	<i>All</i>	<i>Main 165</i>		231				3 0			3 0		2	28		4	24		4	
<i>same</i>	162	<i>All</i>	<i>Main 165</i>		231				3 0			3 0		2	28		4	24		5	
<i>Hull Abner H.</i>	143	<i>All</i>	<i>Fountain 100</i>		200				2 0			2 0		1	19		2	17		5	
<i>same</i>	144	<i>All</i>	<i>Fountain 100</i>		200				2 0	3 00	1 00	4 2 0		1	419		60	359		6	
<i>same</i>	145	<i>All</i>	<i>Fountain 100</i>		200				2 0			2 0		1	19		2	17		6	
<i>same</i>	146	<i>All</i>	<i>Fountain 100</i>		200				2 0			2 0		1	19		2	17		7	
<i>same</i>	147	<i>All</i>	<i>Fountain 100</i>		200				2 0			2 0		1	19		2	17		7	
<i>same</i>	148	<i>All</i>	<i>Fountain 100</i>		200				2 0			2 0		1	19		2	17		8	
<i>same</i>	149	<i>All</i>	<i>Fountain 100</i>		200				2 0			2 0		1	19		2	17		8	
<i>Mc Cormick Carrie R.</i>	141	<i>All</i>	<i>Fountain 100</i>		200				2 0			2 0		1	19		2	17		9	
<i>Merryman S. S.</i>	164	<i>All</i>	<i>Main 99</i>		165				2 0			2 0		1	19		2	17		9	
<i>same</i>	165	<i>All</i>	<i>Main 112 20</i>		165				3 0			3 0		2	28		4	24		10	
<i>Newhouse Rebecca</i>	142	<i>All</i>	<i>Fountain 100</i>		200				2 0			2 0		1	19		2	17		10	
<i>Potts John</i>	150	<i>All</i>	<i>Fountain 208 90</i>		210				4 0			4 0		2	38		5	33		11	
<i>same</i>	166	<i>All</i>	<i>Fountain 200</i>	<i>Main</i>	433				4 0			4 0		2	38		5	33		11	
<i>State of Ohio</i>																					
<i>Same (R. Mayfield)</i>	153	<i>All</i>	<i>Fountain 198</i>		495				7 0			7 0		4	66		9	57		12	
<i>Same (J. Shehan)</i>	152	<i>All</i>	<i>Fountain 99</i>		330				8 0			8 0		5	75		10	65		12	
<i>Welch Elizabeth P.</i>	154	<i>All</i>	<i>Fountain 333 96</i>		330				4 0			4 0		5	75		10	65		13	
<i>Zoller Eli</i>	163	<i>All</i>	<i>Main 165</i>		333 96				3 0	12 0		15 0		2	148		21	127		13	
									892	620	100	1610		53	1557		212	1345			

In Whose Name Assessed.	DESCRIPTION OF PROPERTY.							Value of Lots. Dollars.	Value of all Buildings.			Total Value of Lots and Buildings. Dollars.	Amount Added or Deducted by Co. Board of Equalization.		Total Value as Equalized by Co. Board. Dollars.	Amount Added or Deducted by State Board of Equalization.		Total Value as Equalized by State Board. Dollars.	REMARKS.
	No. of In-Lot.	No. of Out-Lot.	What Part.	Street.	Feet.	Street.	Feet.		Houses.	Mills.	Other Buildings.		Added Dollars.	Deducted Dollars.		Added Dollars.	Deducted Dollars.		
									Dollars.	Dollars.	Dollars.								
<i>Buell Samuel Sr.</i>	5		All	Marion	66	Belle ^{me}	189 75	40			100	140	2	138	20	118		1	
<i>Sigler D. A.</i>	23		All		61 88	Alley	132	20				20	1	19	2	17		1	
<i>Same</i>	24		All	Belle ^{me}	61 88	Alley	132	20				30	2	28	4	24		2	
<i>Same</i>	25		All		57 75		132	20				20	1	19	2	17		2	
<i>Same</i>	26		All	Belle ^{me}	57 75		132	60				60	4	56	8	48		3	
<i>Davis George</i>	36		All	Belle ^{me}	61 88	Alley	132	30	120			150	2	148	21	127		3	
<i>Green Charles R.</i>	29		All		61 88	Alley	132	20				20	1	19	2	17		4	
<i>Same</i>	30		All	Belle ^{me}	61 88	Alley	132	30	100			130	2	128	18	110		4	
<i>Cumt Williams D.</i>	17		All		61 88	Alley	132	20				20	1	19	2	17		5	
<i>Same</i>	18		All	Belle ^{me}	61 88	Alley	132	30	120	100	250	2	248	21	227		5		
<i>Same</i>	19		All		61 88	Alley	132	20				20	1	19	2	17		6	
<i>Same</i>	20		All	Belle ^{me}	61 88	Alley	132	20				20	1	19	2	17		6	
<i>Hartman Mary E.</i>	4		All	Marion	74 25			30	400			430	2	428	62	366		7	
<i>Same</i>	9		S. W. Part		20		74 25	10				10	1	09	1	8		7	
<i>Haye Williams</i>	7		All	Marion	70 12			30	100			130	2	128	18	110		8	
<i>Lentz Charles D.</i>	9		East Side					20				20	1	19	2	17		8	
<i>Same</i>	10		All	Belle ^{me}	52 50	Alley	132	30				30	2	28	4	24		9	
<i>Lockland George</i>	11		All		61 88	Alley	132	20				20	1	19	2	17		9	
<i>Same</i>	12		All	Belle ^{me}	61 88	Alley	132	30	400			430	2	428	62	366		10	
<i>Same</i>	13		All		61 88	Alley	132	20				20	1	19	2	17		10	
<i>Same</i>	14		All	Belle ^{me}	61 88	Alley	132	30				30	2	28	4	24		11	
<i>Mr Conley Anna S.</i>	32		All	Belle ^{me}	61 88	Alley	132	20	150			200	1	199	28	171		11	
<i>Same</i>	34		All	Same	61 88	Alley	132	30				30	2	28	4	24		12	
<i>Mr Vay Laida J.</i>	3		All	Marion	74 25		180	30	120			150	2	148	21	127		12	
<i>Same</i>	9		S. W. Part		20		74 25	30	100			130	1	09	1	8		13	
<i>Maston Emma J.</i>	7		All	Marion	74 25		82 50	30	250			280	2	278	40	238		13	
<i>Same</i>	27		All		61 88	Alley	132	20				20	1	19	2	17		14	
<i>Methodist Protestant Church</i>																			14
<i>Bole W. R.</i>	38		All	Belle ^{me}	61 88	Alley	132	30				50	3	47	6	41		15	
								750	1790	200	2740	46	2694	363	2331				

In Whose Name Assessed.	DESCRIPTION OF PROPERTY.							Value of Lots. Dollars.	Value of all Buildings.			Amount Added or Deducted by Co. Board of Equalization.		Total Value as Equalized by Co. Board.		Amount Added or Deducted by State Board of Equalization.		REMARKS.
	No. of In-Lot.	No. of Out-Lot.	What Part.	Street.	Feet.	Street.	Feet.		Houses.	Mills.	Other Buildings.	Dollars.	Dollars.	Dollars.	Dollars.	Dollars.	Dollars.	
									Dollars.	Dollars.	Dollars.							
Spicker A. B.	6		All	Marion	74 25		148	30			100			2	128	18	110	
Smart Eliza	40		All	Del ^{mo}	61 88	Alley	132	30						2	28	4	24	Should be Eliza Smart
Same	42		All	same	57 75		132	30			400			2	428	62	366	
Sharp John	39		All		61 88	Alley	132	20						1	19	2	17	
Same	41		All		57 75		132	20						1	19	2	17	
State of Ohio Geo. F. Frickman	43		All	Marion	66		132	10						1	9	1	8	
Same	44		All	same	66		157 50	10						1	9	1	8	
Same	45		All	same	55 02		105	10						1	9	1	8	
Same	31		All		61 88	Alley	132	10						1	9	1	8	
Same	33		All		61 88	Alley	132	10						1	9	1	8	
Same	35		All		61 88	Alley	132	10						1	9	1	8	
Same	37		All		61 88	Alley	132	10						1	9	1	8	
Dyfon W. B.	21		All		61 88	Alley	132	20						1	19	2	17	
Same	22		All	Del ^{mo}	61 88	Alley	132	50						3	47	6	41	
Wider Elizabeth	28		All	Del ^{mo}	61 88	Alley	132	30			100			2	128	18	110	
Watrous H. D.	1		All	Marion	74 25	Del ^{mo}		40						2	38	5	33	
Same	2		All	Marion	74 25			50						3	47	6	41	
								390			600			26	964	132	832	

In Whose Name Assessed.	DESCRIPTION OF PROPERTY.							Value of Lots. Dollars.	Value of all Buildings.			Total Value of Lots and Buildings. Dollars.	Amount Added or Deducted by Co. Board of Equalization.		Total Value as Equalized by Co. Board. Dollars.	Amount Added or Deducted by State Board of Equalization.		Total Value as Equalized by State Board. Dollars.	REMARKS.
	No. of In-Lot.	No. of Out-Lot.	What Part.	Street.	Feet.	Street.	Feet.		Houses.	Mills.	Other Buildings.		Added Dollars.	Deducted Dollars.		Added Dollars.	Deducted Dollars.		
<i>Black Mary</i>	45		All	May	25		76 50	10				10					1	9	19
<i>Same</i>	26		All	Rock	25		76 50	30	270			300					43	257	19
<i>Benn Williams</i>	53		All	Catharine	41 25		135 50	40	100			140					20	120	20
<i>Ballard Lydia</i>	57		All	Catharine	41 25		135	40				40					5	35	20
<i>Same</i>	58		All	Catharine	41 25	May	135	50	450	100		600					87	513	21
<i>Barnes Lillian</i>	103		All	Park	50		135	50				50					7	43	21
<i>Bonds Geo. & A. G. Robey</i>	19		A. Part	Rock	20		76 50	20	330			350					50	300	22
<i>Brimberhoff W. C.</i>	106		All	Park	50	Alley	135	50	100			600					95	565	22
<i>Bauer Catharine A.</i>	63		All	Park	41 25	Rock	135	50				50					7	43	23
<i>Same</i>	64		All	Park	41 25		135	40		100		140					20	120	23
<i>Blow J. B.</i>	69		All	Park	41 25		115 50	40				40					5	35	24
<i>Brake S. S.</i>	55		All	Catharine	41 25	Rock	135	50	300			350					50	300	24
<i>Same</i>	56		All	Catharine	41 25		135	40				40					5	35	25
<i>Danfloth J. M.</i>	77		All	May	31 75		100	30				30					4	26	25
<i>Same</i>	78		All	May	31 75		100	30				30					4	26	26
<i>Doremus Fred. F.</i>	89		S. 1/2.	Millard	41 25		60	20				20					2	18	26
<i>Same</i>	90		S. 1/2.	Millard	41 25	Widgans	60	30				30					4	26	27
<i>Eubank J. P.</i>	7		All	Widgans	25		76 50	30				30					4	26	27
<i>Same</i>	8		All	Widgans	25		76 50	30	270			300					43	257	28
<i>Same</i>	9		All	Widgans	25		76 50	30				30					4	26	28
<i>Same</i>	10		All	Widgans	25	Alley	76 50	30	400			480					62	368	29
<i>Eubank L. A.</i>	11		All	Rock	25	Alley	76 50	30	130			160					23	137	29
<i>Elliott C. E.</i>	61		All	Park	41 25		135	40				40					5	35	30
<i>Emering Alonzo</i>	117		All	Magnetic	35		101 10	30				30					4	26	30
<i>Same</i>	118		All	Magnetic	35		101 80	30				30					4	26	31
<i>Same</i>	119		All	Magnetic	35		102 20	30				30					4	26	31
<i>Same</i>	120		All	Magnetic	35		102 60	40	700			740					107	633	32
<i>Same</i>	121		All	Magnetic	35		103	20				20					2	18	32
<i>Hemming John</i>	95		All	May	31 75		100	30	200			230					33	197	33
<i>Same</i>	96		All	May	31 75		100	30				30					4	26	33
<i>Gardner William</i>	37		All	May	25		76 50	30				30					4	26	34
<i>Same</i>	38		All	May	25		76 50	20				20					2	18	34
<i>Haskins Jans C.</i>	74		All	Park	41 25	May	115 50	50	400			450					65	385	35
<i>Hawson G.</i>	32		All	Rock	25		76 50	30	100			130					18	112	35
<i>Same</i>	39		All	May	25		76 50	30				30					4	26	36
<i>Hawson P. M.</i>	14		All	Rock	25		76 50	20	230			300					43	257	36
<i>Same</i>	33		All	Rock	25		76 50	20				30					4	26	37
<i>Same</i>	34		All	Rock	25		76 50	30				30					4	26	37
<i>Hawson Joseph</i>	79		All	Millard	41 25	DeGood	120	50				50					7	43	38
<i>Same</i>	80		All	Millard	41 25		120	30				30					4	26	38
<i>Hawson Mary C.</i>		E.	All	Catharine	25	Rock	115 50	40				40					5	35	39
								1390	4530	211	6120			866	5252				

In Whose Name Assessed.	DESCRIPTION OF PROPERTY.							Value of Lots. Dollars.	Value of all Buildings.			Total Value of Lots and Buildings. Dollars.	Amount Added or Deducted by Co. Board of Equalization.		Total Value as Equalized by Co. Board. Dollars.	Amount Added or Deducted by State Board of Equalization.		Total Value as Equalized by State Board. Dollars.	REMARKS.		
	No. of In-Lot.	No. of Out-Lot.	What Part.	Street.	Feet.	Street.	Feet.		Houses.	Mills.	Other Buildings.		Added Dollars.	Deducted Dollars.		Dollars.	Added Dollars.			Deducted Dollars.	Dollars.
									Dollars.	Dollars.	Dollars.										
Hale J. J.	121		All	Road	25		76 50	20				20					2	18	39		
Same	13		All	Road	25		76 50	20				20					2	18	40		
Same	15		All	Road	25		76 50	20				20					2	18	40		
Higgins John D.	71		All	Park	41 25	Road	115 50	60				60					8	52	41		
Same	115		All	Wilkins	40	Alley	100	150				150					21	129	41		
Same	122		S. 1/2	Magnetic	42		40	20				20					2	18	42		
Hildreth A. E.	93		All	May	31 75		100	30	400			430					62	368	42		
Hill M. W. + H. B. Hamilton	130		All	Park	60	Alley	118 50	60	400			500					73	437	43		
Hile V. J.	132		All	Wilkins	50	Alley	196	50				50					7	43	43		
Same	133		All	Wilkins	50		196	70				70					10	60	44		
Holcomb Edwin R.		D.	E. 1/2	Magnetic	21 50	May	87	50	350			400					58	342	44		
Holcomb C. W.	103		All	Wilkins	50		130	60				60					8	52	45		
Same	104		All	Wilkins	50	Park	130	70				70					10	60	45		
Hock Roseanna	59		All	Park	41 25	May	135	50	700			750					108	642	46		
Same	60		All	Park	41 25		135	40		100		140					20	120	46		
Hartman Jacob	99		All	May	47 16		100	40	350			390					56	334	47		
Jewett Official	27		All	Road	25		76 50	30				30					4	26	47		
Same	28		All	Road	25		76 50	30				30					4	26	48		
Same	43		All	May	25		76 50	10				10					1	9	48		
Same	44		All	May	25		76 50	10				10					1	9	49		
Jones S. H.	5		All	Wilkins	25		76 50	30				30					4	26	49		
Same	6		All	Wilkins	25		76 50	30				30					4	26	50		
Jewett C. B.	20		N. Park	Road	14	Alley	76 50	20	150			200					31	169	50		
Kilbury Lewis A.	36		All	Road	27 50	Catharine	76 50	30				30					4	26	51		
Kirkland W. D.	87		N. 1/2	May	41 30	Road	60	20				20					2	18	51		
Same	88		N. 1/2	Millard	41 30		60	20				20					2	18	52		
Kirkland of M. + M. C. M.	87		N. 1/2		41 30	Road	60	20				20					2	18	52		
Same	88		N. 1/2		41 30		60	20				20					2	18	53		
King John W.	116		All	Wilkins	30 50		45	50	550			600					87	513	53		
Little John S.	135		All	Wilkins	43		197	50				50					7	43	54		
Lawrence Eliza A.	17		All	Road	25		76 50	30	400			430					62	368	54		
Same	18		S. Part	Road	12		76 50	10				10					1	9	55		
Same	105		All	Catharine	50	Alley	135	40				40					5	35	55		
Same	107		All	Catharine	50		135	40				40					5	35	56		
Leonard Frederick	49		N. End	May	25		25 50	10				10					1	9	56		
Same	50		N. End	May	25	Alley	25 50	10				10					1	9	57		
Same	94		All	May	31 75		100	30	150			180					26	154	57		
Same		D.	W. Side	Magnetic	36	May	87	20			400	420					69	411	58		
Montgomery Sarah C.	66		All	Park	41 25	W. Road	135	50	300			350					50	300	58		
Murphy William		A.	All	Magnetic	76 50	W. Road	87	150	900			1050					152	898	59		
Same		B.	All	Magnetic	76 50	Road	87	150				150					21	129	59		
Same	4		All	Wilkins	25		76 50	20				20					2	18	60		
Same	123		All	Magnetic	42		120	40				40					5	35	60		
Same	124		All	Magnetic	42		120	40	550	100		650					100	590	61		
								1390		3280		600		7760			1104	6656			

In Whose Name Assessed.	No. of In-Lot.	No. of Out-Lot.	DESCRIPTION OF PROPERTY.				Value of Lots. Dollars.	Value of all Buildings.			Total Value of Lots and Buildings. Dollars.	Amount Added or Deducted by Co. Board of Equalization.		Total Value as Equalized by Co. Board. Dollars.	Amount Added or Deducted by State Board of Equalization.		Total Value as Equalized by State Board. Dollars.	REMARKS.	
			What Part.	Street.	Feet.	Street.		Feet.	Houses.	Mills.		Other Buildings.	Added Dollars.		Deducted Dollars.	Added Dollars.			Deducted Dollars.
Mayfield Richard	100		A. Part	Wilgohs	50	Catharins	130				100					14	86	61	
Mayfield Rosalind	100		S. Side	Wilgohs	9		130				10					1	9	62	
Same	101		All	Wilgohs	59		130			600	660					45	565	62	
Merriman Samuel S.	2		All	Wilgohs	25		76 50			300	340					49	291	63	
Same	3		All	Wilgohs	25		76 50				30					4	26	63	
Moss Elizabeth	77		All	Park	41 25		115 50			220	250					36	214	64	
Ms. Fadden Harrison	1		All	Wilgohs	25	Alley	76 50			600	700					101	599	64	
Ms. Farlin Mattie S.	102		All	Wilgohs	68		130			200	260					37	223	65	
Kuslow Mary A.	81		All	Millard	41 25		120				30					4	26	65	
Same	82		All	Millard	41 25	May	120		150		190					23	167	66	
Kushomey & Ms. Leaw		G.	All	Roe	25		76 50				20					2	18	66	
Same		H.	All	Roe	25		76 50				30					4	26	67	
Same		I.	All	May	25		76 50				10					1	9	67	
Kushomey John Sr.	114		All	Wilgohs	40		100				60					8	52	68	
Same	113		All	Wilgohs	40	Alley	100		500		500					81	479	68	
Same	122		A. 1/3.	Alley	42		50				20	100				17	103	69	
Same	76		All	Park	41 25		115 50		450		480					69	411	69	
Kushomey M. B.	125		All	Magnetic	42		130				30					4	26	70	
Cum Warrat		F.	All	Wilgohs	25		76 50				30					4	26	70	
Spitzes Nancy A.	76		All	Roe	25		76 50		350		380					17	283	71	
Garage Morgan		C.	E. Side	Magnetic	36	Roe	87		600		700					101	599	71	
Same	51		All	Catharins	41 25	W. Road	135		350		400					38	342	72	
Speer Anna	52		All	Catharins	41 25		135		400		440					63	377	72	
Sherwood Andrew H.	23		All	Roe	25		76 50				30					4	26	73	
Same	48		All	May	25		76 50				10					1	9	73	
Sherwood Irene	24		All	Roe	25		76 50		500		530					76	454	74	
Same	25		All	Roe	25		76 50				30					4	26	74	
Same	46		All	May	25		76 50				10					1	9	75	
Same	47		All	May	25		76 50				10					1	9	75	
Shupe James	83		All	Millard	41 25	May	120				90					13	77	76	
Same	84		All	Millard	41 25		120				30					4	26	76	
Same	85		All	Millard	41 25		120				30					4	26	77	
Same	86		All	Millard	41 25	Roe	120		350		390					66	334	77	
Starter Sprague J.		C.	W. Side	Magnetic	46 50		87		800		700					130	770	78	
Same		D.	E. Side	Magnetic	25		87		5		30					7	43	78	
State of Ohio																			
Same (C. J. Reid)	62		All	Park	41 25	Roe	135				50					7	43	79	
Same (Mary A. Beard)	78		All	Park	41 25	Degood	115 50				40					5	35	80	
Same (A. S. Degood)	91		All	May	31 75	Park	100				40					5	35	80	
Same Same	92		All	May	31 75		100				30					4	26	80	
Same (H. C. Hooker)	109		All	Catharins	50		135				30					4	26	81	
Same Same	127		All	Park	50	Oliver	135				30					4	26	81	
Same Same	128		All	Park	40	Oliver	118 50				30					4	26	82	
Same Same	140		All	Catharins	50	Oliver	135				30					4	26	82	
						1690		6380			100		8170		1161		7009		

Assessment of Lots in the Town of

Union County, Ohio, for the Year 1890.

In Whose Name Assessed.	DESCRIPTION OF PROPERTY.							Value of Lots. Dollars.	Value of all Buildings.			Total Value of Lots and Buildings. Dollars.	Amount Added or Deducted by Co. Board of Equalization.		Total Value as Equalized by Co. Board. Dollars.	Amount Added or Deducted by State Board of Equalization.		Total Value as Equalized by State Board. Dollars.	REMARKS.	Page		
	No. of In-Lot.	No. of Out-Lot.	What Part.	Street.	Feet.	Street.	Feet.		Houses.	Mills.	Other Buildings.		Added Dollars.	Deducted Dollars.		Dollars.	Added Dollars.				Deducted Dollars.	Dollars.
									Dollars.	Dollars.	Dollars.											
State of Ohio (Catherine M. Hunt)	126		All	Magnetic	42		120										47	283	83			
Same (James F. Jelliff)	136		All	Ohio	34		185										1	9	83			
Same (Same)	137		All	Ohio	50		184										2	18	84			
Same (Same)	135		All	Ohio	50		184										2	18	84			
Same (Same)	139		All	Ohio	50		184										4	26	85			
Same (Emma A. Jelliff)	129		All	Park	57		118 50										5	35	85			
Same (Same)	131		All	Park	50	Alley	118 50										5	35	86			
Same (Mary Quincy)	72		All	Park	41 25		115 50		361								58	342	86			
Same (Same)	73		All	Park	41 25		115 50										5	35	87			
Same (Hattie James)	75		All	Park	41 25	Way	115 50										7	43	87			
Same (Miles + Runcroft)	134		All	Willoughby	57		146										5	35	88			
Same (J. W. Robinson)	31		All	Roe	25		76 50										4	26	88			
Same (Same)	40		All	Way	25		76 50										4	26	89			
Same (Samuel + Chas. Drake)	20		S. Side	Roe	11		76 50										14	86	89			
Same (N. M. Huber)	18		N. Part	Roe	13		76 50		312								46	274	90			
Same (Same)	19		S. Part	Roe	5		76 50										1	9	90			
Same (Joseph Hyatt)	87		All	Park	41 25	Ken Road	115 50										7	43	91			
Same (Same)	65		All	Park	41 25		115 50		710								108	642	91			
Thompson A. H.	110		All	Park	57		135										7	43	92			
Watrous Ransom	65		All	Park	41 25		135										5	35	92			
Same	35		All	Roe	27 50	Catherine	76 50		250								42	248	93			
Woodward Feliza	89		S. 1/2	Alley	41 25		60										7	43	93			
Same	90		S. 1/2	Willoughby	60	Alley	41 25		270								43	257	94			
Warr John	29		All	Roe	25		76 50										1	26	94			
Same	30		All	Roe	25		76 50										4	26	95			
Same	41		All	Way	25		76 50										7	43	95			
Same	43		All	Way	25		76 50										1	9	96			
Widman John C.	112		All	Park	57		135										7	43	96			
Wright Rebecca	70		All	Park	41 25		115 50		217								36	214	97			
Waldron Delany + Anglin	21		All	Roe	25	Alley	76 50		500								76	454	97			
Same	22		All	Roe	25		76 50										4	26	98			
Same	49		6 2/3	Way	25		51										1	9	98			
Same	50		6 2/3	Way	25	Alley	51			110	110						15	95	99			

1160

2080

100 4140

584 3556

Assessment of Lots in the Town of

For Plats of Lots see Page	DESCRIPTION OF PROPERTY.						
	IN WHOSE NAME ASSESSED.	ADDITION.	No. of In-Lot.	No. of Out-Lot.	WHAT PART OF LOT.	No. Feet Front.	No. Feet Depth.
	Whole Tr. of ...		1246	136			
	Value of ...		491	180	with ...		
	Value of ...		471	511			
	Value of ...				22,75		
	" " "				25,12		
	Special District No. 1				In whose name assessed		
	"	1	41	251	291	John Gillett	Page 31
	"	50	51	311	351	Levi Stimmel	" 30
	"	1	41	261	311	B. J. Spawell	" 33
	"	79	41	211	241	William Degood	" 26
	"	^{Phariburg} Lot 12/15/16	50	600	650		" 24
	"	1	31	331	251	David Hildreth	" 20
	"	7	40	351	391	L. C. Hoge	" 21
	"	Lease 1	40	141	111	George Schreyer	" 24
	"	4	41	311	341	J. M. T. Montgomery	" 29
	"	11	41	111	111	V. B. Licht	" 32
			84	50			
	Special District Special	Lot 12, Part 1	50	Part 1	135	value \$50 House 331	Page 100
						House 331	
	Christian church	30	30	311	331	J. C. Moore	" 22
	"	75	41	411	411	Edith Bennett	Page 25
	Conventual	30	31	1210	1231	Levi Knorr	" 27
	Small Mt.	20	20	311	321	J. C. Martin	" 34
	Ch. of ...	50	30	450	450	J. D. Heim	" 14
	"	50	30	1211	1231	George Freshwater	"
		295	180	4850	5030		
	Barber shop						
	Whole Hill	31	30			Newhouse & Johnson	" 14
	McEwell	1	31			J. C. Martin	" 35
	"	15	21			David Moore	" 36
	Up. Volster	30	30			Samuel McAllister	" 28
	Lower Creek	75	41			J. D. Martin	" 23
		301	170				
	Special District Special	Lot 111		Part 1	50	Part 2, 135	Page 99
	Value of Lot	330	Building	1210		Plat 9251.	

Page 31
 " 30
 " 33
 " 26
 " 24
 " 20
 " 21
 " 24
 " 29
 " 32

Page 100
 " 22
 Page 25
 " 27
 " 34
 " 14

" 14
 " 35
 " 36
 " 28
 " 23

Page 99

31
 30
 33
 26
 24
 20
 21
 24
 29
 32
 100
 22
 25
 27
 34
 14
 35
 36
 28
 23
 99

	Amount added by Co. Board of Equal	Amount Deducted by Co. Board	Total as left by Co. Board Equal
42020		2638	39382
44790	50	2816	42024
46940		3194	43746
40870		2431	38439
59730	100	3948	58882
56080		3623	52457
42770	50	2694	40126
34230	50	2027	32253
54370	50	3619	50801
53010	150	3400	49760
1610		53	1557
2740		46	2694
990		26	964
480,150	450	30515	450,085
<i>Bank</i>			
22,360			
6,120			
7,760			
8,170			
4,140			
48,550			

6820 (113)
 678
 206018
 113
 22364 (113)
 113
 18803
 1056
 904
 1040
 9047
 160
 304

1660.24 - 38030 - 235-0 - 1640-42020
 1720.60 - 40180 - 338-0 - 1280-44790
 1788.39 - 41920 - 442-0 - 620-46940
 1561.25 - 35220 - 480-0 - 1320-40870
 3531.32 - 56610 - 285-0 - 770-59730
 2272.36 - 51830 - 330-0 - 950-56080
 1732.29 - 38670 - 285-0 - 1250-42770
 1328.35 - 29110 - 2600 - 1300-34230
 2193.07 - 49920 - 3200 - 1220 - 54370
 2108.38 - 48660 - 2830 - 1520-53010
 18,901.36 430,130 474810

430130 (1894736)
 37803 2275-
 52100
 37801
 4259
 13231
 1068

474810 (1890836)
 37803 2512
 96783
 94507
 2276

LEESBURG TP.
UNION COUNTY
1890.