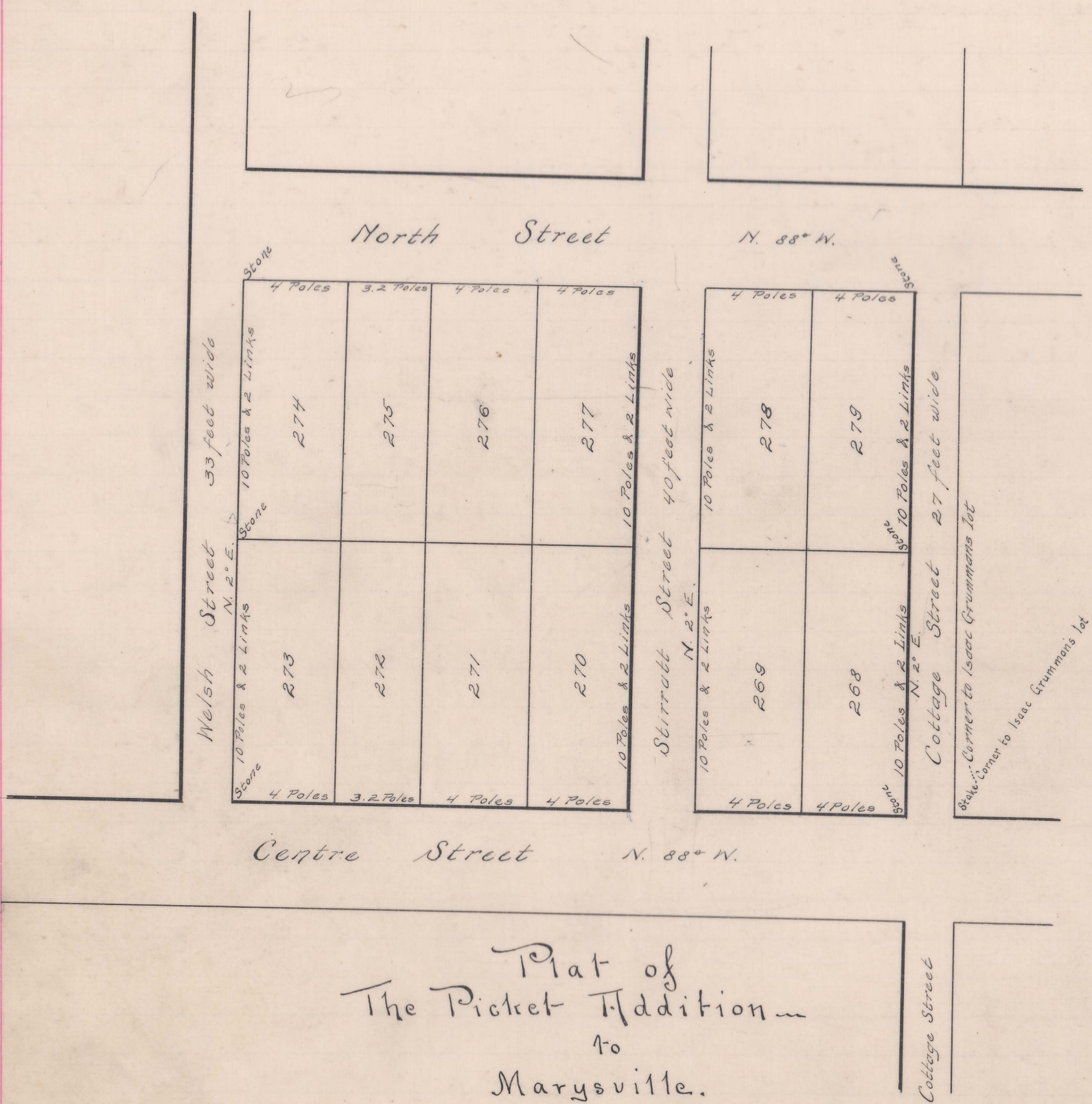


See Location Map on Deed No 291 page 324



I hereby certify that on the 13th day of June A. D. 1865. I made a Survey an addition to the town of Marysville Union Co: Ohio for John Cassil, Agent and Attorney of B. F. Cassil and Emily H. Cassil of the lands embraced in the following description to wit: Beginning at a stake in the north edge of Centre Street at the South west corner of Isaac Grummon's lot. Thence with the north edge of Center street N 88° W. 28 ²⁴/₁₀₀ poles to a stake. Thence N 2° E. 20 poles & 4 links to the north west corner of B. F. Cassil lot & in the south margin of North Street. Thence with the south margin of said street S 88° E. 28 ²⁴/₁₀₀ poles to a stake at the north west corner of Isaac Grummon's Lot. Thence S 2° W. 20 poles and 4 links to the beginning.

Containing 3 acres 89 poles.

For further description reference may be made to the above plat which is a correct representation of said addition.

A. S. Mowry. Deputy Surveyor.
Union County Ohio.

Know all men that B. F. Cassil and Emily H. Cassil of the County of Rutherford and State of Tennessee by John Cassil their attorney in fact have caused the following described premises to be laid into lots and streets as represented upon the above plat under

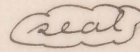
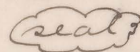
the name of "The Pickett Addition to Marysville" Town: Part of the lands embraced in a deed from Mary Pickett to Emily H. Cassil recorded in volume 22 page 513 and also the lands embraced in a deed from John Cassil to G. F. Cassil recorded in volume 25 page 631 records of Union County Ohio.

And we do hereby dedicate to public use the said streets as represented on the above plat.

Center, Cottage and North streets are continuations of said streets from the Town of Marysville. Stirrett and Welsh Streets are continuation of said streets from John Cassils subdivision of the Stirrett farm.

In testimony whereof we have by our said attorney in fact hereunto set our hands and affixed our seals this 17th day of June A. D. 1865.

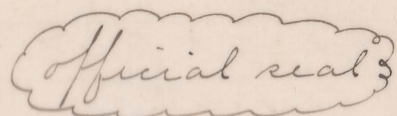
Executed in presence of }
 Taber Randall.
 W. H. Robb.

G. F. Cassil 
 Emily H. Cassil 
 By John Cassil Their
 Attorney in fact

State of Ohio }
 Union County } s.s. Before me Taber Randall Clerk of the Court of Common Pleas in and for said County personally appeared the within named G. F. Cassil and Emily H. Cassil by their attorney in fact John Cassil and acknowledged the signing and sealing of the within instrument to be their voluntary act and deed for the purposes therein mentioned.

Witness my hand and official seal this 17th day of June. A. D. 1865.

Taber Randall Clerk.



There is on the above instrument a 5 cent U. S. Revenue stamp to the certificate of T. S. Mowry Deputy surveyor Union Co. O. and also a 5 cent U. S. Revenue stamp to the Acknowledgement both duly cancelled.

Received for record June 17. 1865 and recorded same day.
 James Smith Recorder.
 Union County Ohio.