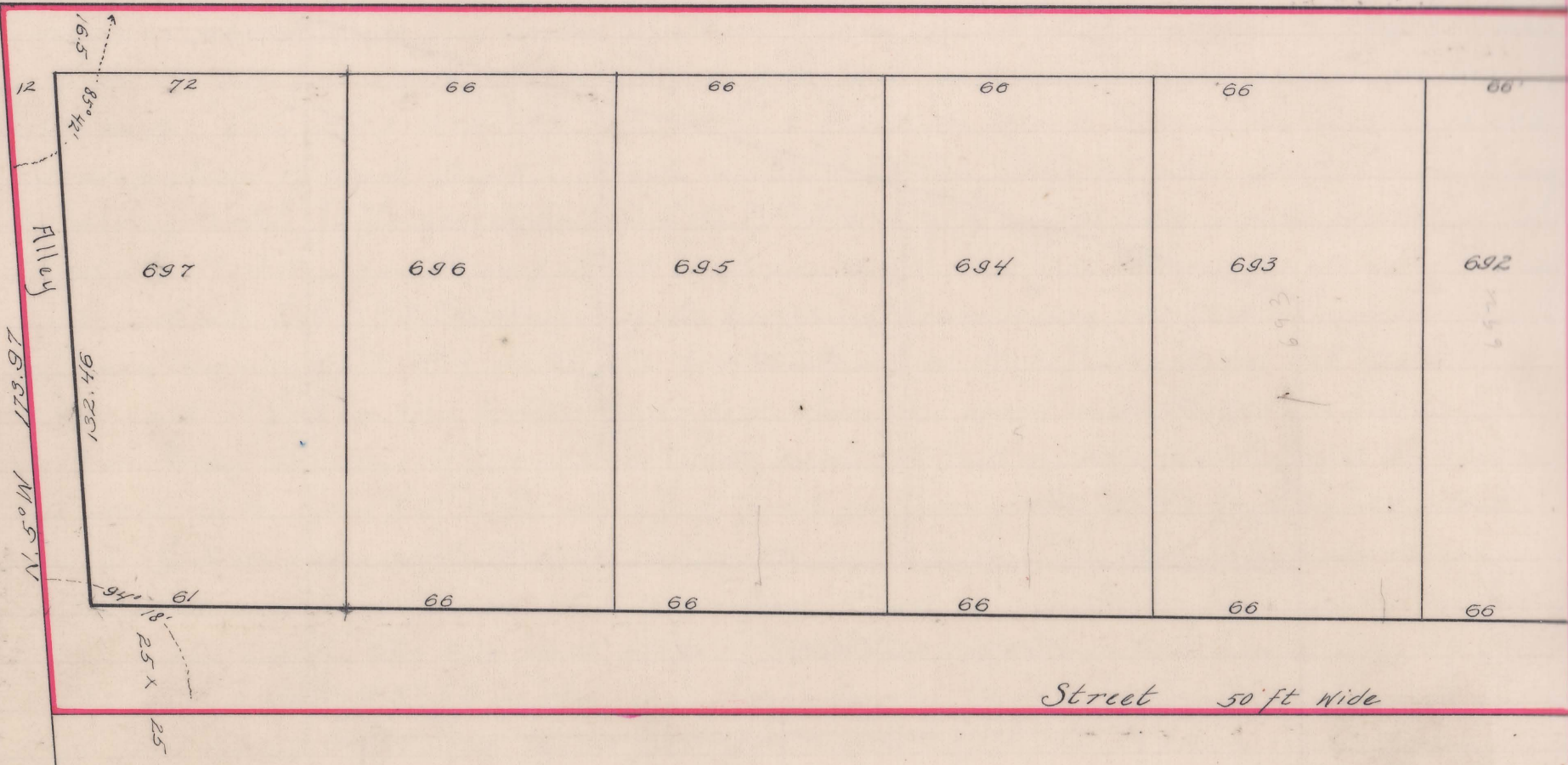


U. D. Coles  
Addition  
to  
Marysville, Ohio

Union County



State of Indiana }  
Rush County } ss. Know all men by these presents that Ulysses  
D. Cole of Rushville, Indiana has caused the follow-  
ing described land, situate in Survey N<sup>o</sup>. 3351. and fully shown in  
the above plat, to be laid off into lots, streets and alleys and lots  
numbered as shown on the plat, designated, U. D. Coles addition to  
Marysville, Ohio, and also dedicated the streets and alleys for  
public use as represented on the plat.

In Testimony whereof I have hereunto set hand this 17<sup>th</sup> day of  
May 1895.

In presence of.  
Dorothy Cole.  
J. B. Cole.

Ulysses D. Cole.

Be it remembered that on this 17<sup>th</sup> day of May 1895. personally ap-  
peared before me a Notary Public within and for said County the  
above named Ulysses D. Cole and acknowledged the signing there-  
of to be voluntary act and deed for the uses and purposes there-  
in named.

In Witness Whereof I have hereunto subscribed my name and  
affixed my official seal, on the 17<sup>th</sup> day of May 1895.

Randolph F. Scudder.  
Notary Public.

Seal

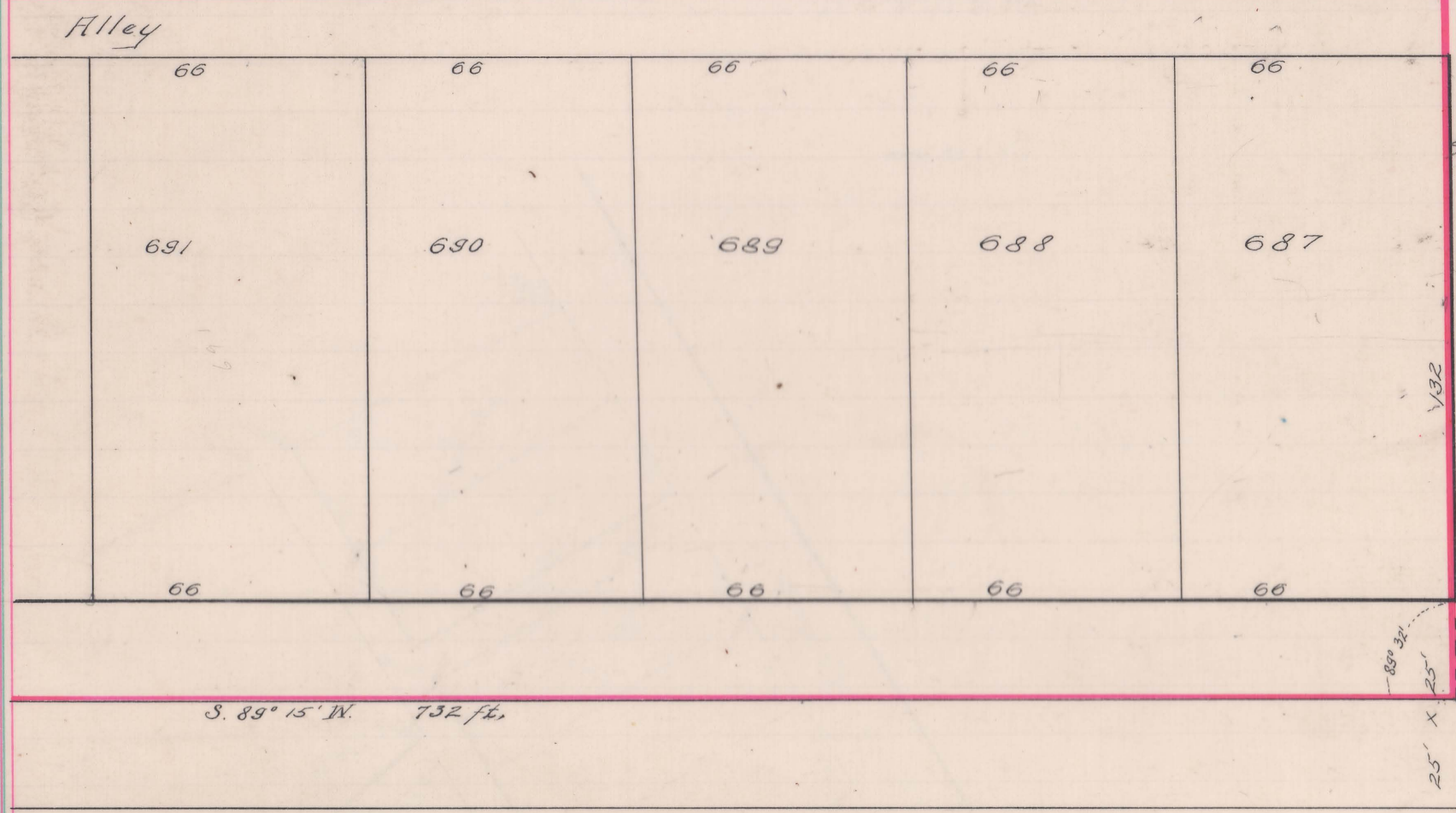
For Vacating Alley See Dnd 291 Page 324



Scale 1" = 40 ft.  
March 31<sup>st</sup> / 1894.

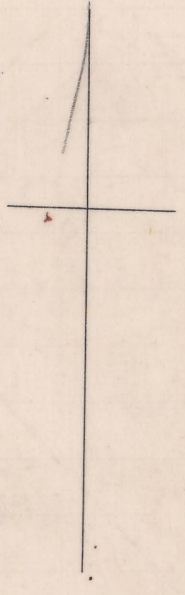
A. V. Crawford.  
Surveyor.

Agriculture Society  
N. 80° 15' E. 745.0



Red lines indicate original boundary of tract.

I hereby certify the above bearings and  
measurements as given on the plat to be correct.  
A. V. Crawford.  
Surveyor.



Presented for Record. July 8, 1895.  
Recorded July 11, 1895.  
A. H. Gordon  
Recorder.