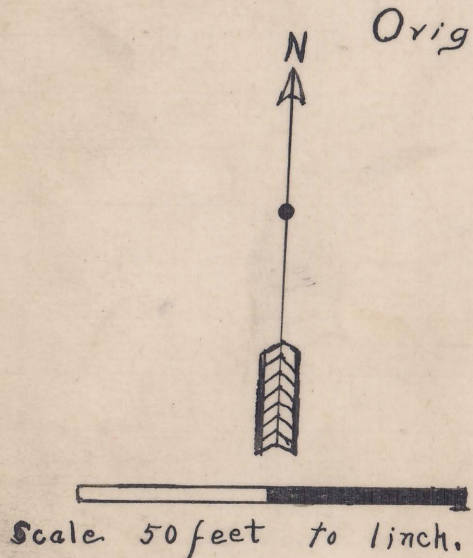
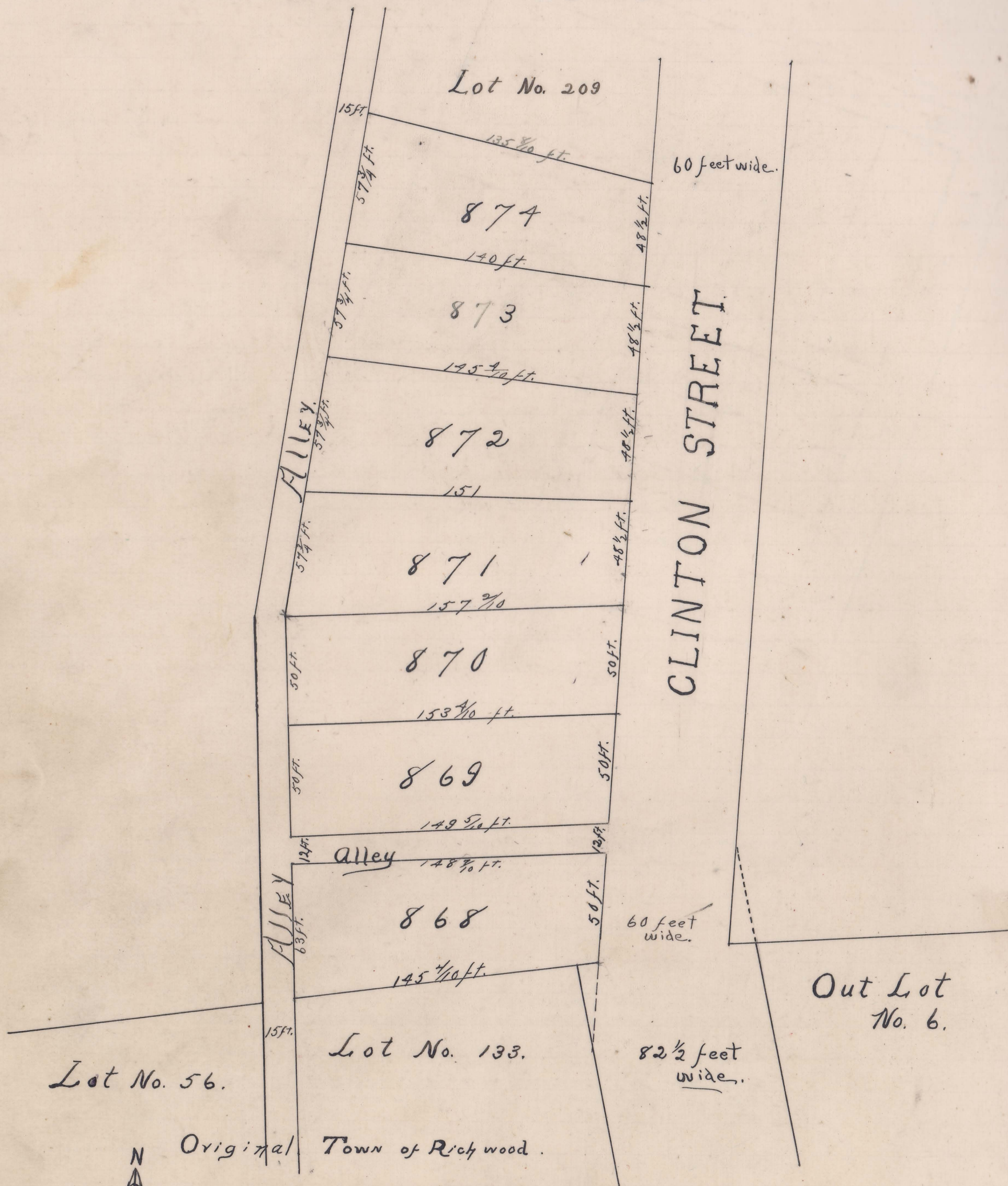


PLAT
~ of ~
A.M. MARRIOTT'S ADDITION
~ TO ~ RICHWOOD ~ OHIO. ~



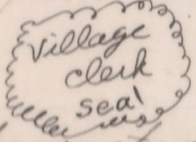
No 1812.

~ Description ~

Beginning at the South West corner of lot No 209; thence in a southerly direction S. 5° W. 231 feet to a stake; thence S. 6° E. 175 feet to a stake at the north west corner of lot No 133; thence in an easterly direction N. 78° E. 175 $\frac{1}{10}$ feet to a stake in the center of Clinton Street; thence with the center of said street in a northerly direction N. 2° W. 346 $\frac{1}{2}$ feet to a stake; thence in a westerly direction N. 81° W. 165 $\frac{1}{10}$ feet to the place of beginning.

Office of the Clerk of the Village of Richwood, Ohio:-

I, R. L. Jordan Clerk of the Village of Richwood do hereby certify that on the 5th day of April 1909 that the above plat was accepted by the council of the Village of Richwood and the Clerk was directed to endorse said action upon this plat. Ray L. Jordan. - Clerk



Know all men by these presents That Amanda M. Marriott the owner, in fee simple of the lands embraced in the annexed plat does hereby adopt and notify the said survey and plat and dedicate the streets and alleys to the use of the public as such.

In witness whereof the said Amanda M. Marriott has hereunto set her hand and seal this 5th day of April 1909.

Witness { R. G. Cook
S. W. Van Winkle

{ A. M. Marriott (seal)

State of Ohio } s.s. Before me a notary public in and for said
Union County } County personally appeared the following named
person and acknowledged that she did sign and
seal the foregoing instrument and that the same was her free
act and deed.

R. G. Cook
Notary Public (seal)

I hereby certify that the above notes are true and the plan of the division is as shown on the annexed plat.

Chas. B. Blain, Surveyor.

Transferred July - 2nd 1909
Dwight B. Edwards
County Auditor

Filed July - 2nd - 1909 at 2¹⁰ P.M.
Recorded July - 21st - 1909.

E. H. Catton,
Recorder.