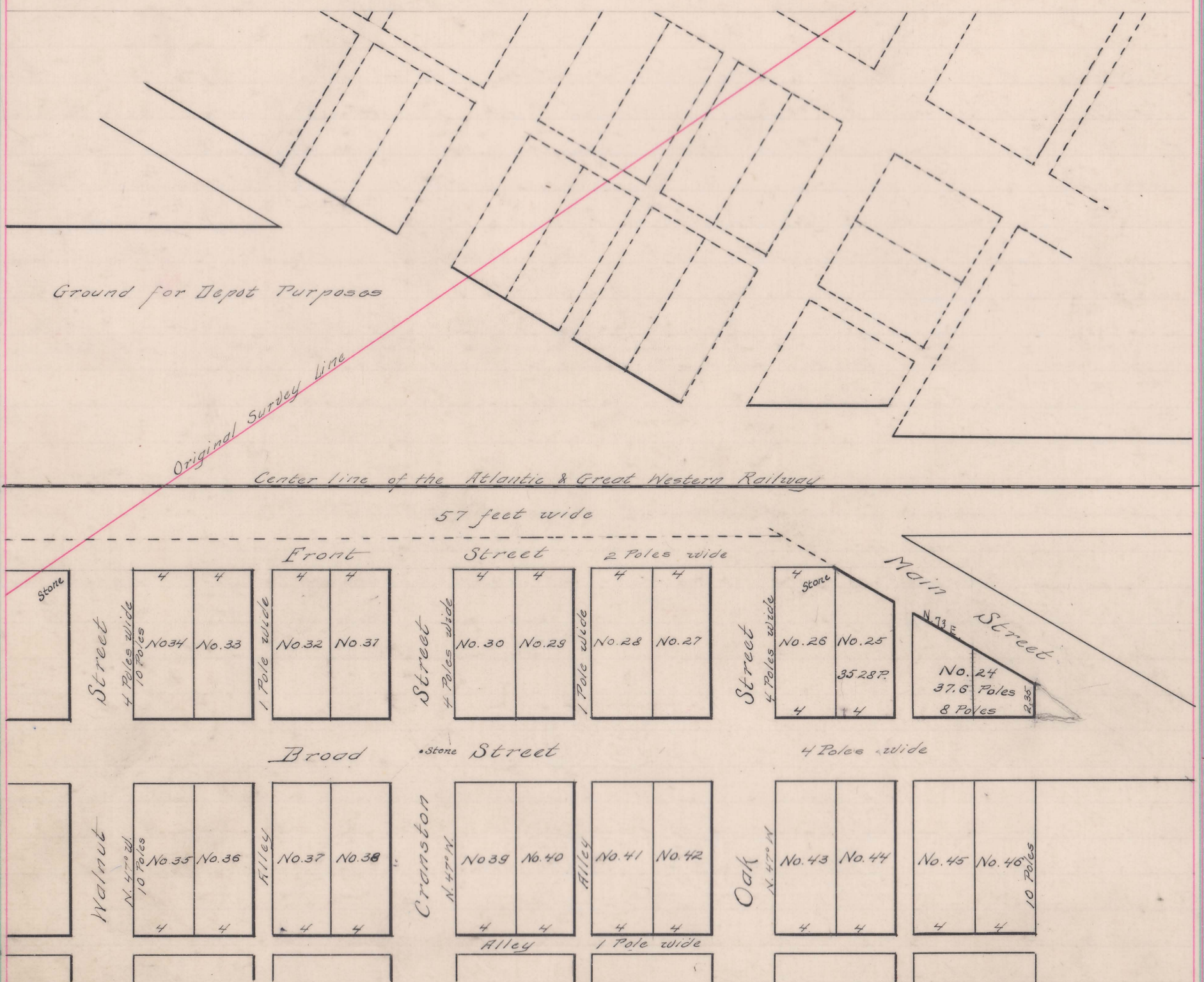


For Vacating Alley, Block see deed vol 278 page 402



Cranston's Addition.  
to

## BROADWAY.

I hereby certify that on the 30th & 31st. days of August 1865 I surveyed for Releg Cranston the following described lands into lots streets & alleys to be known by the name of Cranston's Addition to Broadway. To wit:- Situate in the county of Union & State of Ohio. Beginning in the center of Broadway road and in the south line of the Atlantic and Great Western Railway. Thence with said line S. 43° W. 49 poles to a stake in the west line of Survey N<sup>o</sup> 829. Thence with said line S 81/4° W 3 1/2 poles to a stake. Thence N 43° E. about 1 1/2 poles to a stone with brick underneath. Thence S 47° E. 25 poles to a stake. Thence N. 43° E. 63 poles to a stake. Thence N 47° W. 11 poles to a stake. Thence N 43° E. to the center of said Broadway road. Thence with said road S 73° W to the beginning. Containing 10 3/4 acres. Part of Survey N<sup>o</sup> 829.

Front Street is 2 poles wide, all other streets are 4 poles wide, All alleys are 1 pole wide. All lots except N<sup>o</sup> 24 & 25 are 4 by 10 poles.

For further description reference may be made to the above plat.

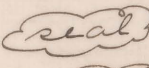
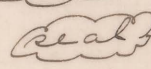
A. S. Mowry, Deputy Surveyor  
Union Co. Ohio.



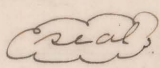
Know all men that Peleg Cranston and Mary A. Cranston his wife of the County of Union and State of Ohio have caused the above described premises to be laid into lots. Streets & alleys as represented upon the above plat, which we designate by the name of Cranstons Addition to Broadway. Said premises are a part of the farm of Peleg Cranston which he purchased of James Yeasley. Deed recorded in Book 20 page 653. And we do dedicate to public use all the said streets & alleys as above described and represented upon the above plat.

In testimony whereof we have herunto set our hands and affixed our seals this 11th. day of Sept. A.D. 1865.

Witnessed in presence of  
T. L. Wisnell.

Peleg Cranston   
Mary A. Cranston 

State of Ohio }  
Union County } s.s. Before me T. L. Wisnell a Justice of the Peace in and for said County personally appeared the above named Peleg Cranston and Mary A. Cranston and acknowledged the signing and sealing of the foregoing instrument to be their voluntary act for the uses and purposes above mentioned. And the said Mary A. Cranston wife of said Peleg Cranston being at the same time examined by me separately and apart from her said husband and the contents of said instrument being made known to her by me she then declared that she did voluntarily sign, seal and acknowledge the same and that she is still satisfied therewith, this 11th. day of September A.D. 1865.

T. L. Wisnell J.P. 

Received for record September 12<sup>th</sup> 1865 and recorded same day.

There is upon the foregoing instrument a five cent U.S. Revenue stamp to the certificate of F. S. Mowry the Surveyor. and also a five cent U.S. Revenue stamp to the acknowledgement, both duly cancelled.

James Smith - Recorder.  
Union Co. Ohio.