

The
Western Addition.
on
Broadway

I hereby certify that on the 23^d and 24th days of November A. D. 1865 I surveyed for Thomas Yeasley and J. C. Pooler the following described lands into lots, streets and alleys under the name and style of The Western Addition to Broadway To wit: Situate in the County of Union and State of Ohio. Beginning at a stone 1 pole S 73° W. from the southwest corner of Lot N. 7. in the town of Broadway. Thence N. 17° W. 25 poles to a stake. (S 73° W. 1 pole from a stone) Thence S 73° W. 1.2 poles to a stake. Thence S 17° E. passing a stone on the south side of the Broadway road at 29 poles to a stake in the north line of the Atlantic and Great Western Railway. Thence with said line N 43° E 14.88 poles to a stone corner to the lot sold to the Atlantic and Great Western Railway Co. by Thomas Yeasley for Depot purposes. Thence with the line of said lot N 47° W. 218 feet to a stone. Thence with another line of said lot N. 43° E 33.25 poles to a stone in the south side of the said Broadway road. Thence continue same course to the centre of said road. Thence S 73° W. with the center of said road to a stake S 17° E 2 poles from the beginning corner. Thence N 17° W 2 poles to the beginning containing of the lands of J. C. Pooler 2 Acres and of the lands of Thomas Yeasley 3 1/2 acres. All streets are 4 poles wide. All alleys are 1 pole wide. For further description reference may be made to the above plat.

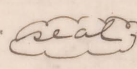
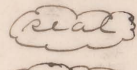
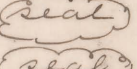

A. S. Mowry. Deputy Surveyor Union Co. Ohio.

Now all men by these presents that Thomas Yeasley and Sarah Yeasley his wife and G. B. Pooler and Phibe Pooler his wife of the County of Union and State of Ohio have caused the above described premises to be laid into lots, streets and alleys as represented upon the above plat, which we designate by the name of The Western Addition to Broadway. Said premises are a part of the farm of Thomas Yeasley which he purchased of James Yeasley, Deed recorded in Book 19 page 188. And a part of the farm of G. B. Pooler which he purchased of John Yeasley. Deed recorded in Book 27 page 309. Union County Records.

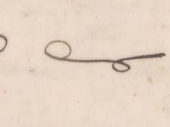
And we do dedicate to public use all the said Streets + alleys as above described and as represented upon the above plat.

In testimony whereof we have herunto set our hands and affixed our seals this 16th day of January A.D. 1866.

Executed in presence of }
George E. Simons
Pileg Cranston

Thomas Yeasley 
Sarah Yeasley 
Gelotes B. Pooler 
Phibe Pooler 

State of Ohio }
Union County } s.s. Before me Pileg Cranston, a justice of the peace in and for said County personally appeared the above named Thomas Yeasley, Sarah Yeasley, G. B. Pooler and Phibe Pooler and acknowledged the signing and sealing of the foregoing instrument to be their voluntary act for the uses and purposes above mentioned. And the said Sarah Yeasley wife of the said Thomas Yeasley and Phibe Pooler wife of the said G. B. Pooler being at the same time examined by me separate and apart from their said husbands and the contents of said instrument being made known to them by me, they then declared that they did voluntarily sign, seal and acknowledge the same and that they are still satisfied therewith this 16th day of January. A.D. 1866.

Pileg Cranston J. P. 

Received for record Library A.D. 1866 and recorded March 12th 1866.

There is upon the foregoing instrument a five cent U. S. Revenue stamp to the certificate of H. S. Mowry the Surveyor and also a five cent stamp to the acknowledgement, both duly cancelled.

James Smith Recorder.
Union County Ohio.