

Arnold City.

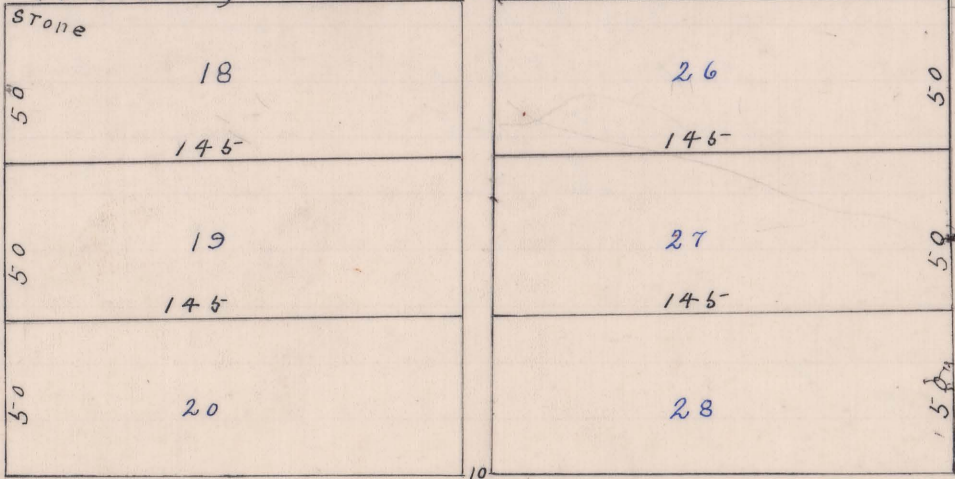
(Second Addition 1896)

First Addition

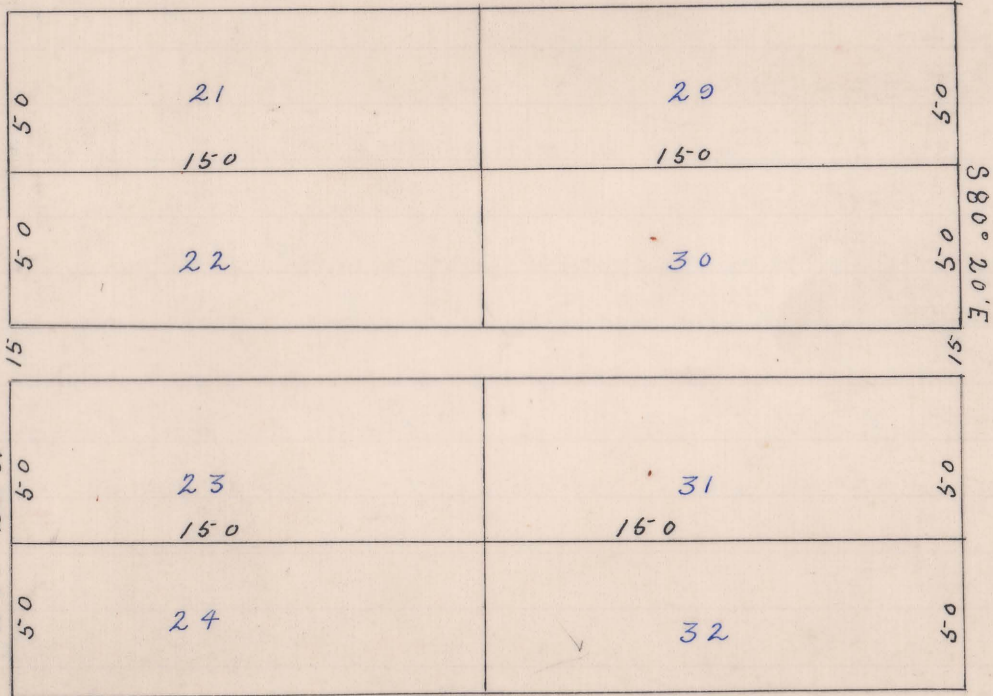
N 49° 40' E

Tillman Street

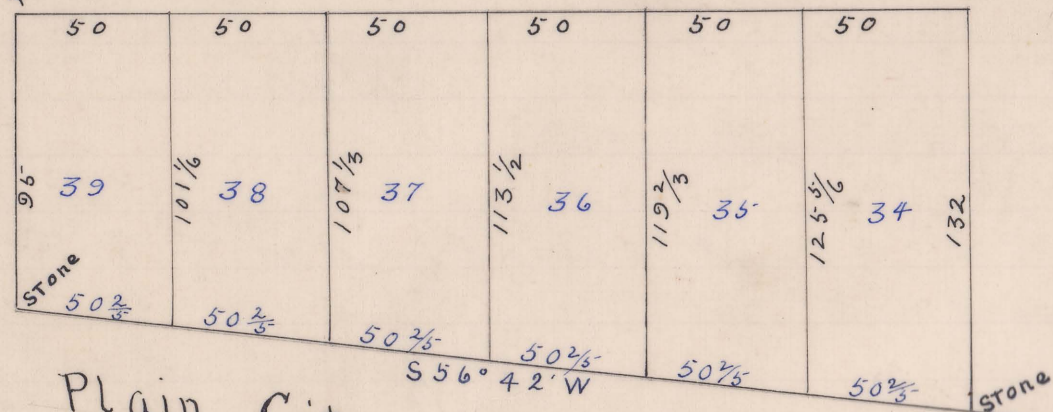
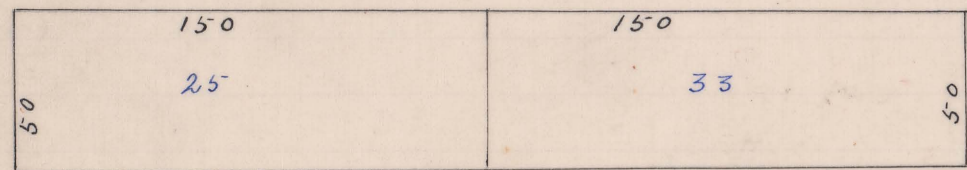
This Alley has been widened from 15 to 24 Ft.



2^d Street 40 ft.



1st Street 35 ft.



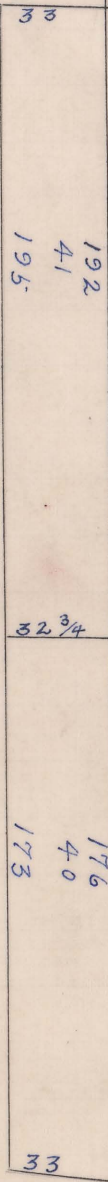
Plain City and California Pike

The above lots contain 3 A 124 P
" Streets + alleys " 79 P
4 43

For vacating of alley see deed volume 290 page 531

T. & O. C. R. R.

Rail Road Street 35 ft.



Know all men by these presents: That We Nancy A Arnold and George J. Arnold her husband and Martha Nonemaker (unmarried) are lawfully seized of the tract of land, situate in Jerome Township, Union County, Ohio, as shown by the above plat and designated, "Arnold City, Second Addition"

That we have caused the same to be laid out into lots and numbered as indicated by said plat, to which reference is hereby made for further description

We hereby dedicate to public use all the streets and alleys shown upon said plat as being a part of said Arnold City.

In Witness Whereof We have hereunto set our hands this 5 day of Jan 1896


In Presence of
Ezra Pitcher
Kate Pitcher

Martha Nonemaker
Nancy A. Arnold
G. J. Arnold

State of Ohio Madison County ss.

Be it remembered that on the 5 day of Jan 1896 before the Subscriber a Notary Public in and for said County personally came the above named Nancy A. Arnold and George J. Arnold her husband and Martha Nonemaker and acknowledged the signing of the same to be their voluntary act for the uses and purposes therein mentioned.

In Testimony Whereof I have hereunto subscribed my name and affixed my official seal on the day and year last aforesaid



Ezra Pitcher
Notary Public

I hereby certify that I have made a survey of Arnold City Second Addition and staked the streets alleys and lots as shown on the plat hereto attached

H. J. Converse, Surveyor

Filed March 27th 1899

at 12.30 o'clock P.M.

Recorded in Plat Book

Vol 2. Pages 8 + 9

John C. Guthrie
Recorder.