SCALE: 1-INCH=300 FEET

8-28-89

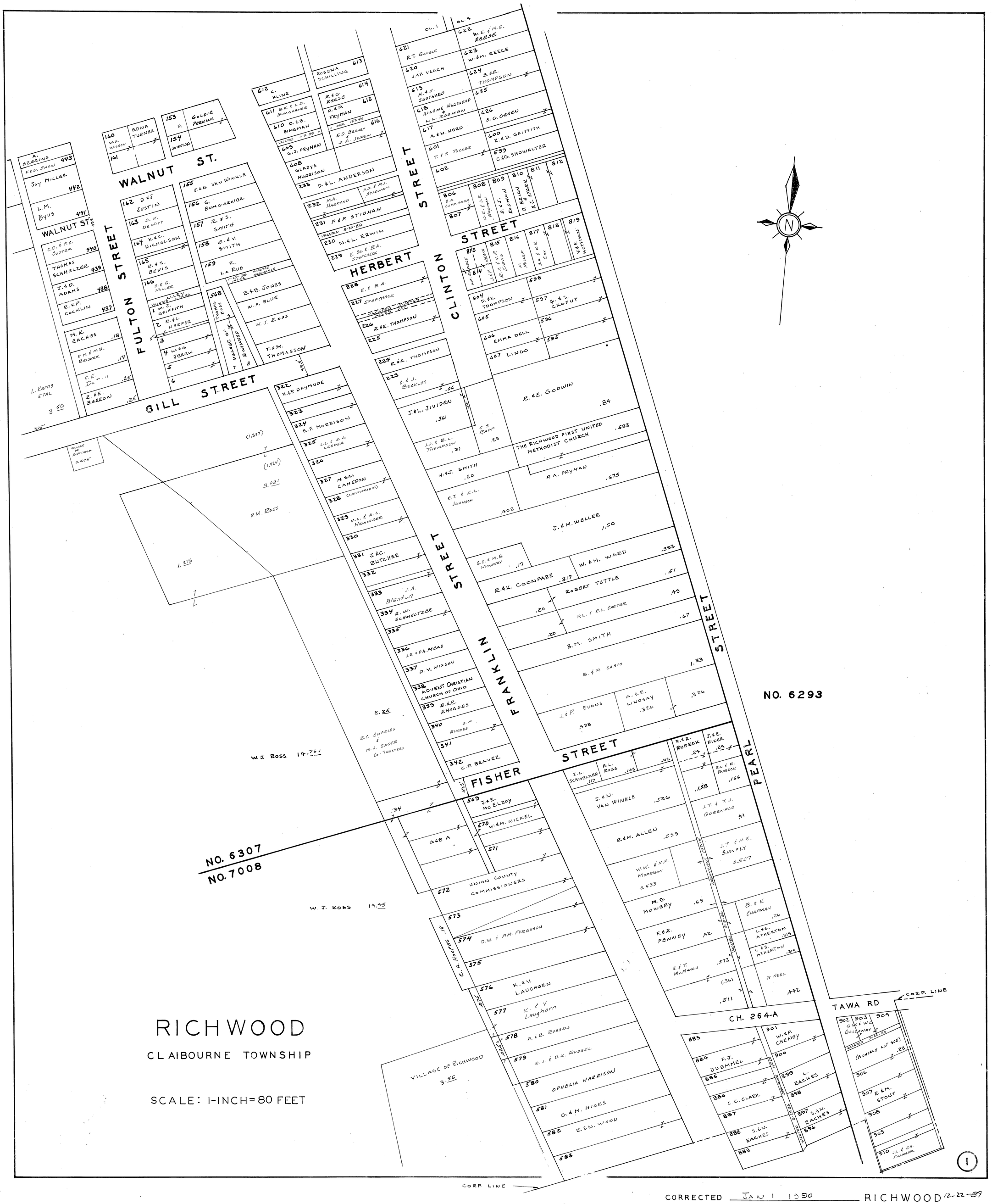

RICHWOOD

CLAIBOURNE TOWNSHIP

SCALE: 1-INCH=80 FEET

CORRECTED JAN 1 1990 RICHWOOD 12-22-89

RICHWOOD

CLAIBOURNE TOWNSHIP

SCALE: 1-INCH=80 FEET

2

CORRECTED JAN 1 1990 RICHWOOD 1-3-90

CORRECTED JAN 1 1959 RICHWOOD 1-3-90

3

RICHWOOD

CLAIBOURNE TOWNSHIP

SCALE: 1-INCH=80 FEET

4

CORRECTED JAN. 1 1990 RICHWOOD 1-8-90

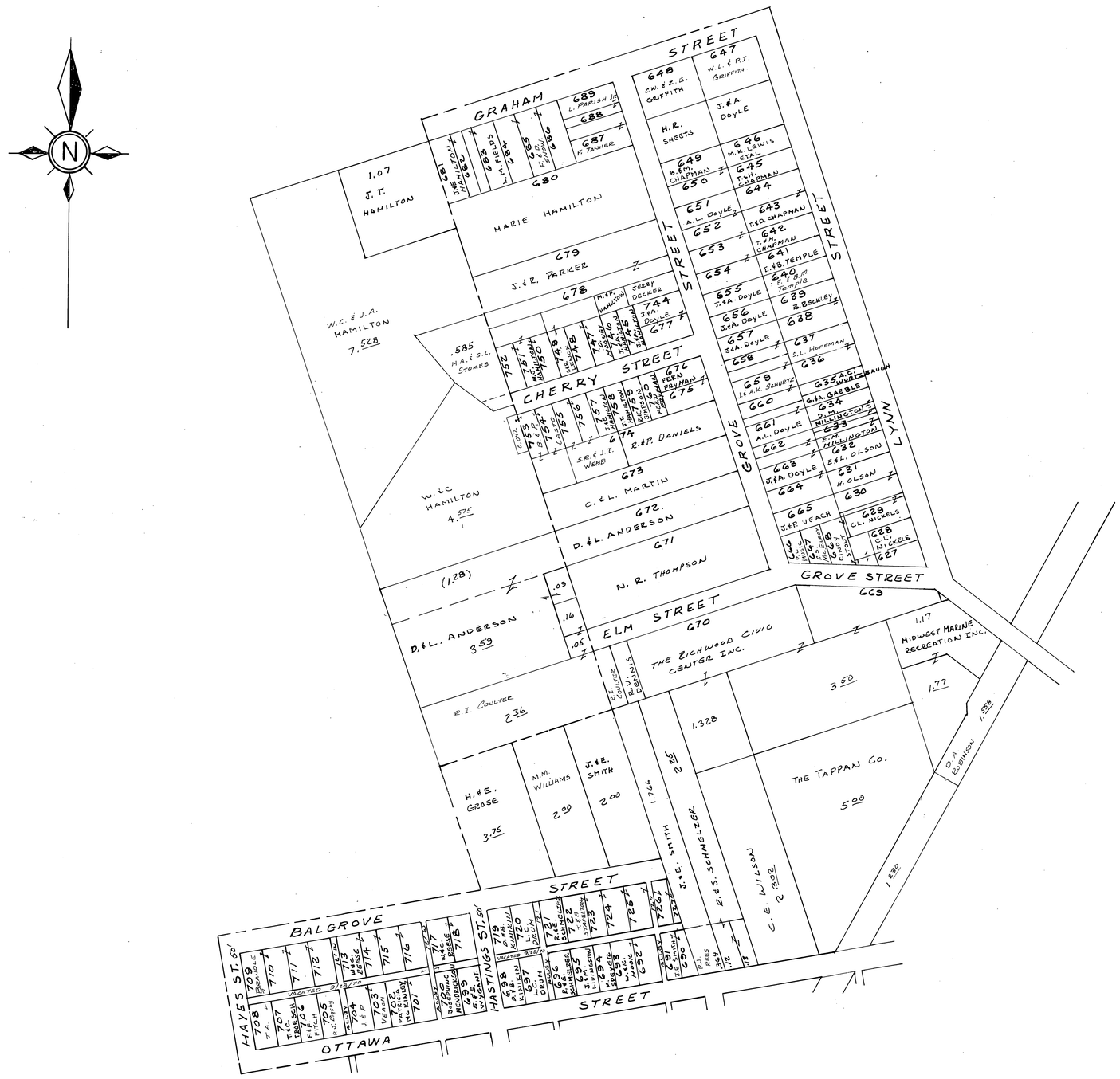

RICHWOOD

CLAIBOURNE TOWNSHIP

SCALE: 1-INCH=8 POLES

5

CORRECTED JAN 1 1980 RICHWOOD 8-28-89

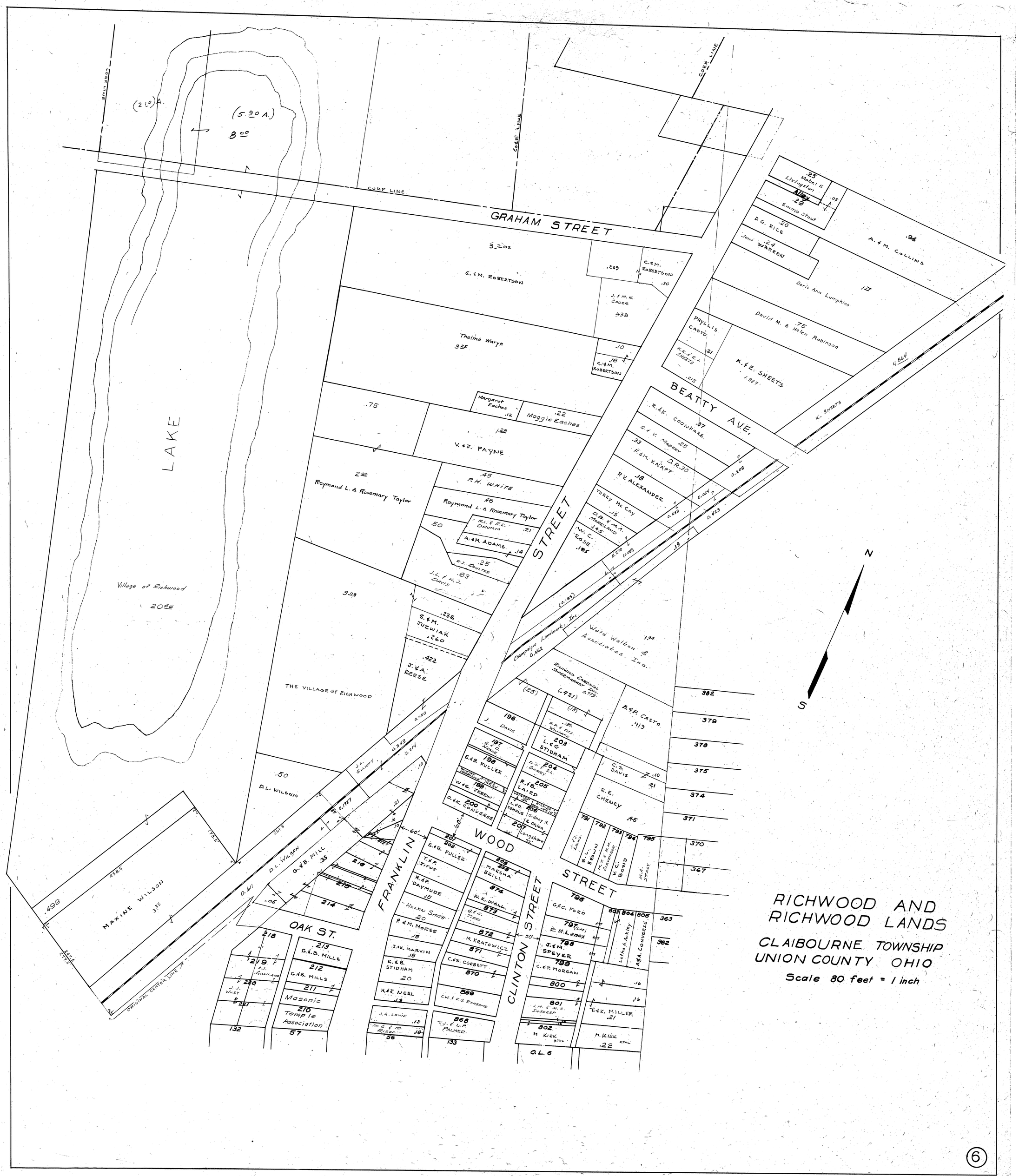

CORRECTED JAN 1 1990 RICHWOOD 12-27-89

RICHWOOD

CLAIBOURNE TOWNSHIP

SCALE: 1-INCH=80 FEET

7

CORRECTED JAN 1 1990 RICHWOOD 11-21-89

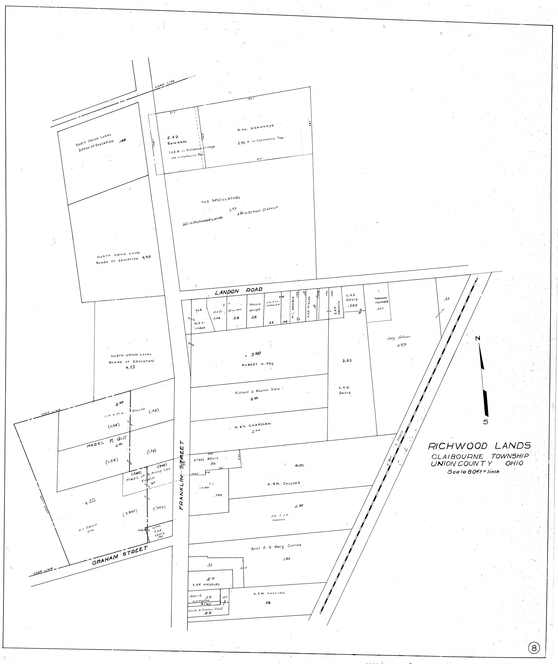

CORRECTED JAN. 1 1910 RICHWOOD 7-3-49

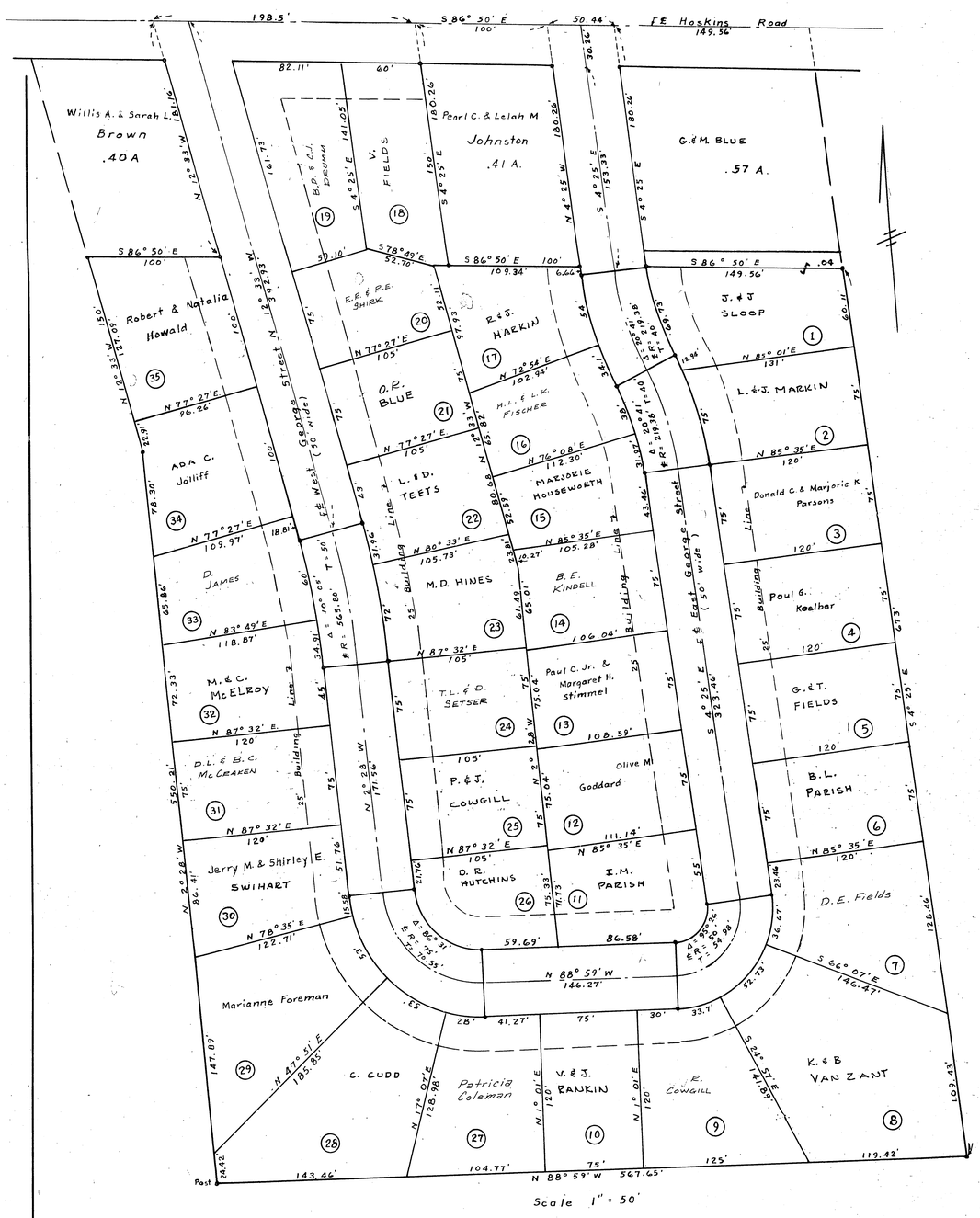

EASTWOOD ADDITION TO RICHWOOD

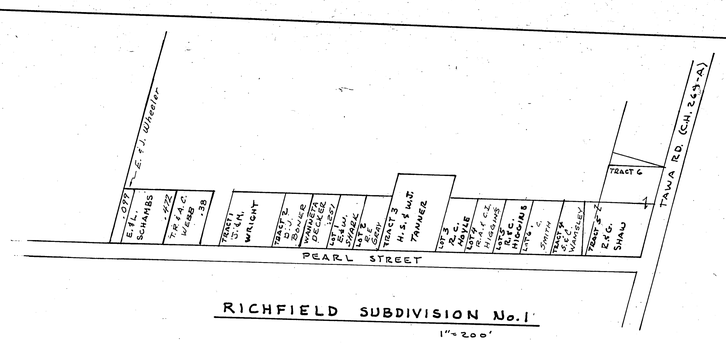

RICHFIELD SUBDIVISION No. 1

1" = 200'

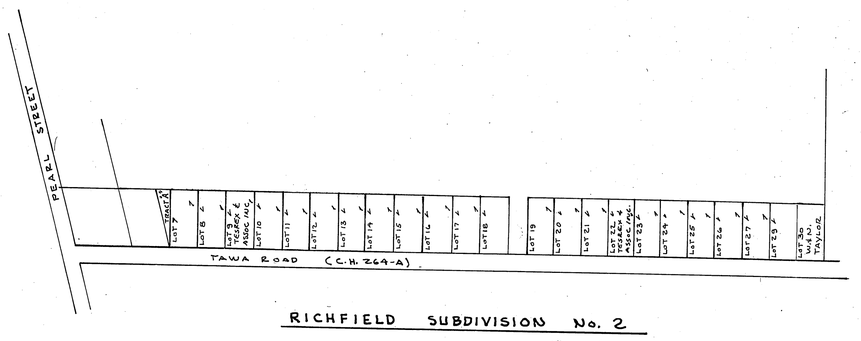

RICHFIELD SUBDIVISION No. 2

1" = 200'

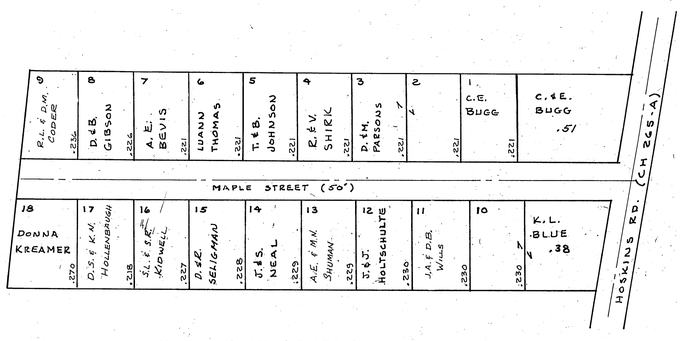

WOODRICH SUBDIVISION

1" = 200'

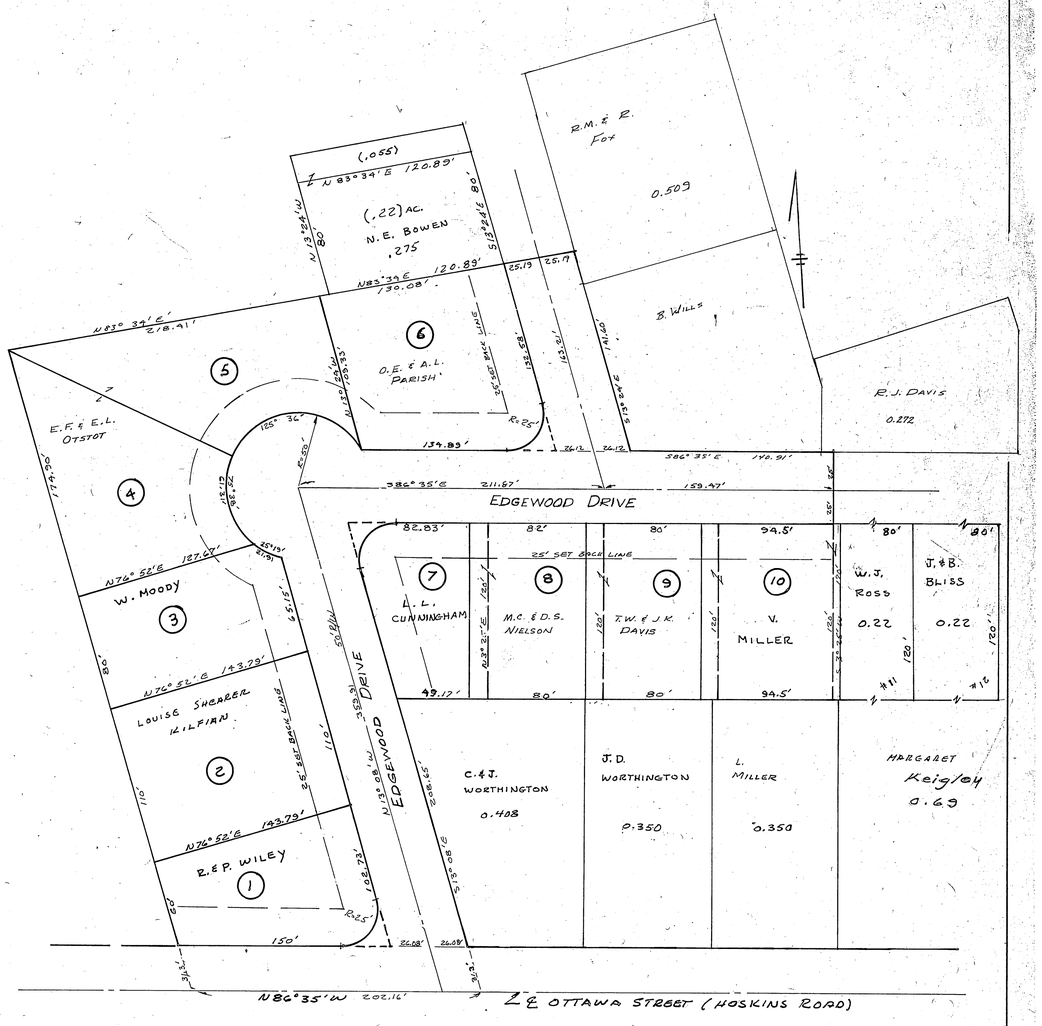

GREENWOOD ADDITION

1" = 50'

9

12-18-89

CORRECTED JAN 1 1990 RICHWOOD

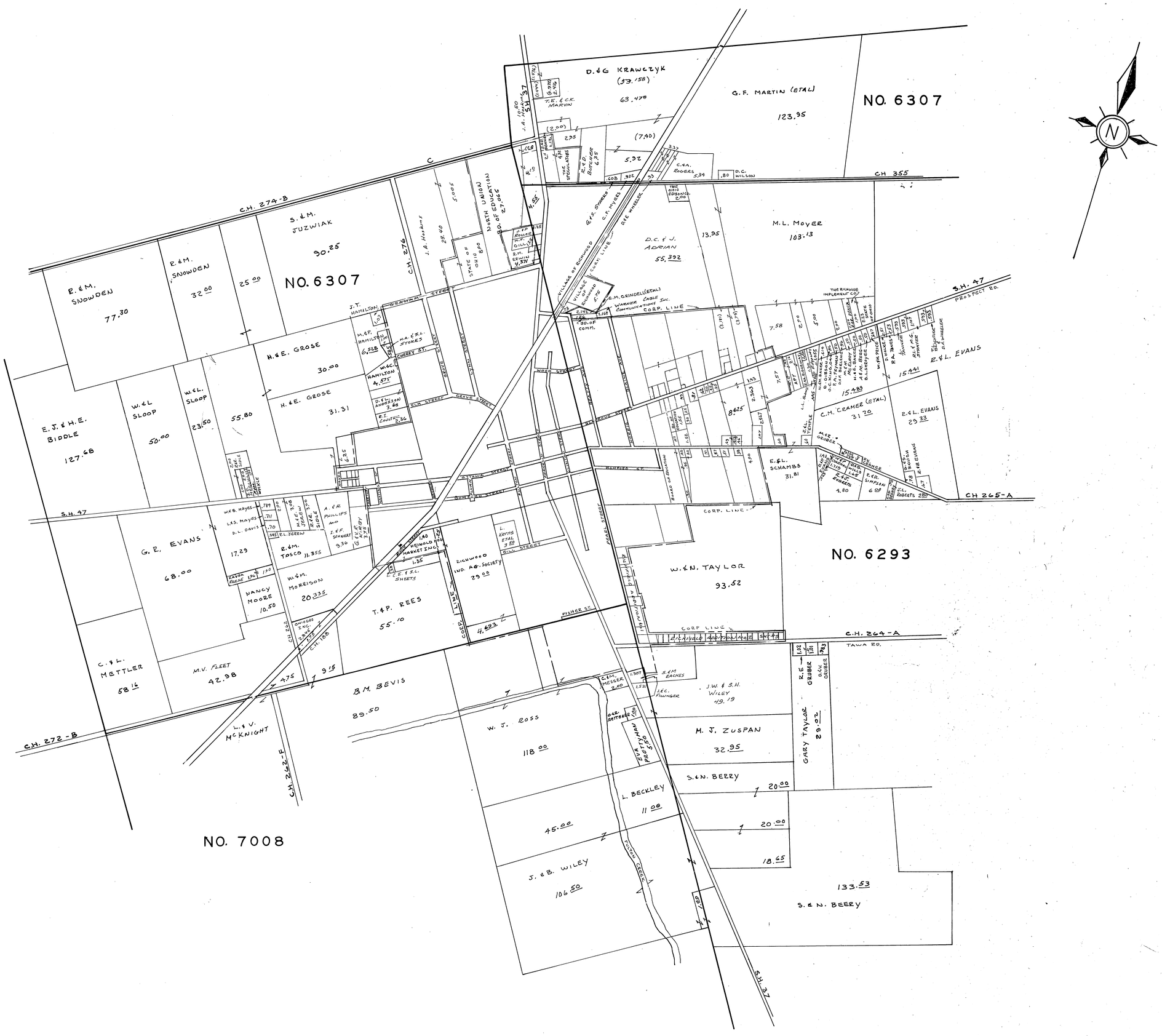

RICHWOOD VICINITY

CLAIBOURNE TOWNSHIP

SCALE: 1-INCH=40 POLES

10

CORRECTED JAN 1 1990 RICHWOOD 11-22-89