York

Owners Names

Assessed April 29th 1849

No 3443

Lockwood Thos. E.
Turner Aquila
Same
Same
Same
Henderson Andrew
" Jas.
Dillon David
State
Cassill Jno.
Gaston Jas. E.

No 2832

State, alias Strong
Perkins John
Matter Isaac
Baldwin David
Lane Levi
Shidmore Wm Jr.
Shidmore Isaac

No 5092

Drake Chardy
Keller Frederick
Shidmore Wm Sen

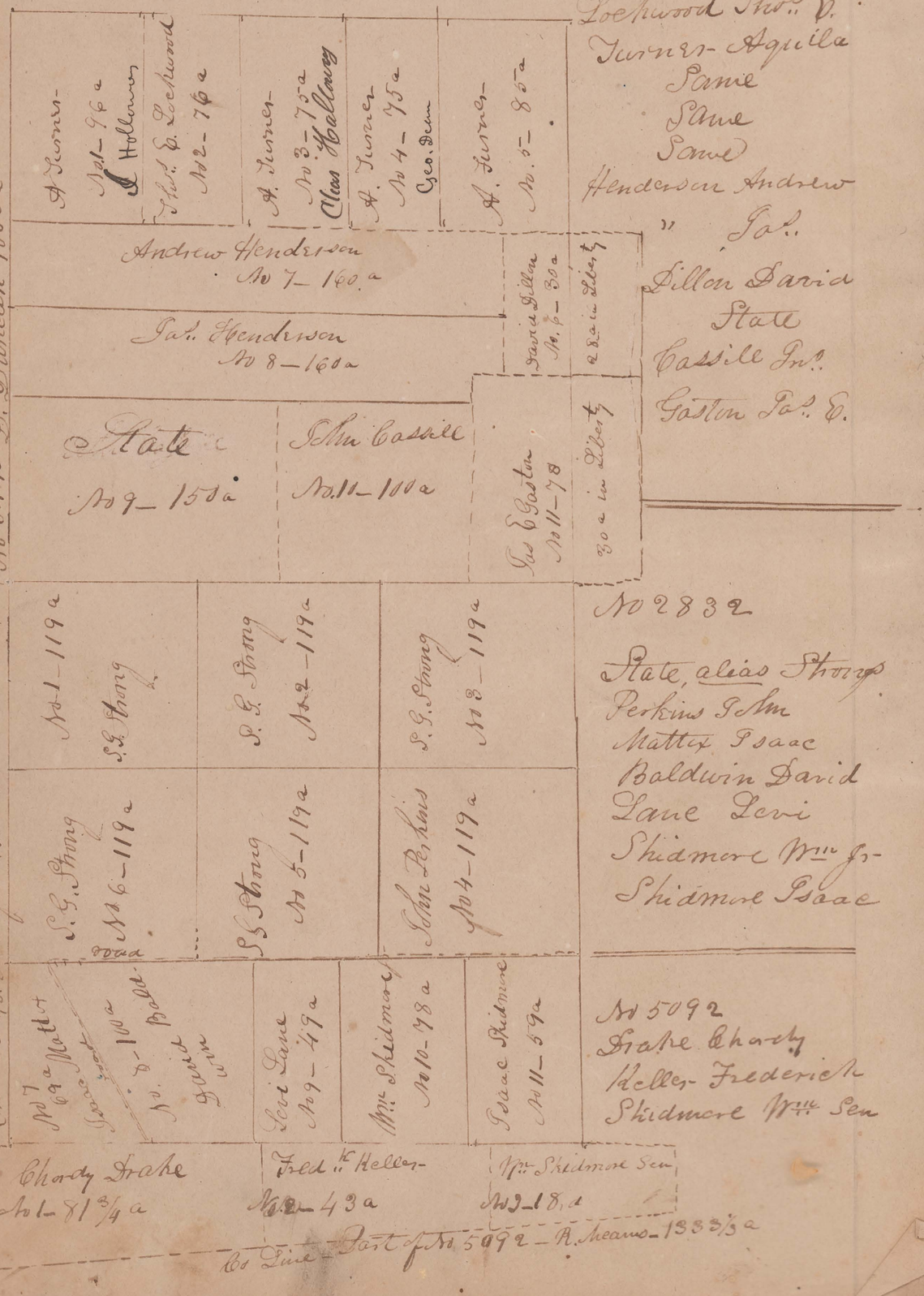

York

Lot	Acres	Value	Row	Meadow	Remarks	Total Value $ cents
2	76	2,75				209
1	96	2,50				240
3	75	2,75				206
4	75	3,25	12		Geo. Dean occp.t	234
5	85	3,00	4			255 935
7	160	4,00	16	5		540
8	160	3,75	9	3		500
6	30 2 8	2,75			28 acres in Liberty	82
9	150	2,50				375
10	100	2,50				250
11	70 30	2,50			30 acres in Liberty	190
	1077 8	,25	41	8		3061
	1135					
1,2,3 5 6	1595	2,50				1487
4	119	3.80	10	5		452
7	669	4,40	10	2	Good Spring	304
8	100	3,00	7		50 from Isaac Matter	300
9	49	2,75				135
10	78	4,00	12	6		312
11	59	3.80	9			224
	1069		48	13		3214
1	81 3/4	4,50	10		Formely taxed in Logan	368
2	43	8,00	20		" " "	354
3	18	8,00	15	18	" " "	144
	132 3/4		30	18		866
	2278 3/4		119	39	Total on page	7141

Plats of Surveys on this page are connected wrong. This should be West of No. 5387, and No 5635 should be here.

York – Owners Names

No. 6680
Reed E. H. H.
Signers Dr. &

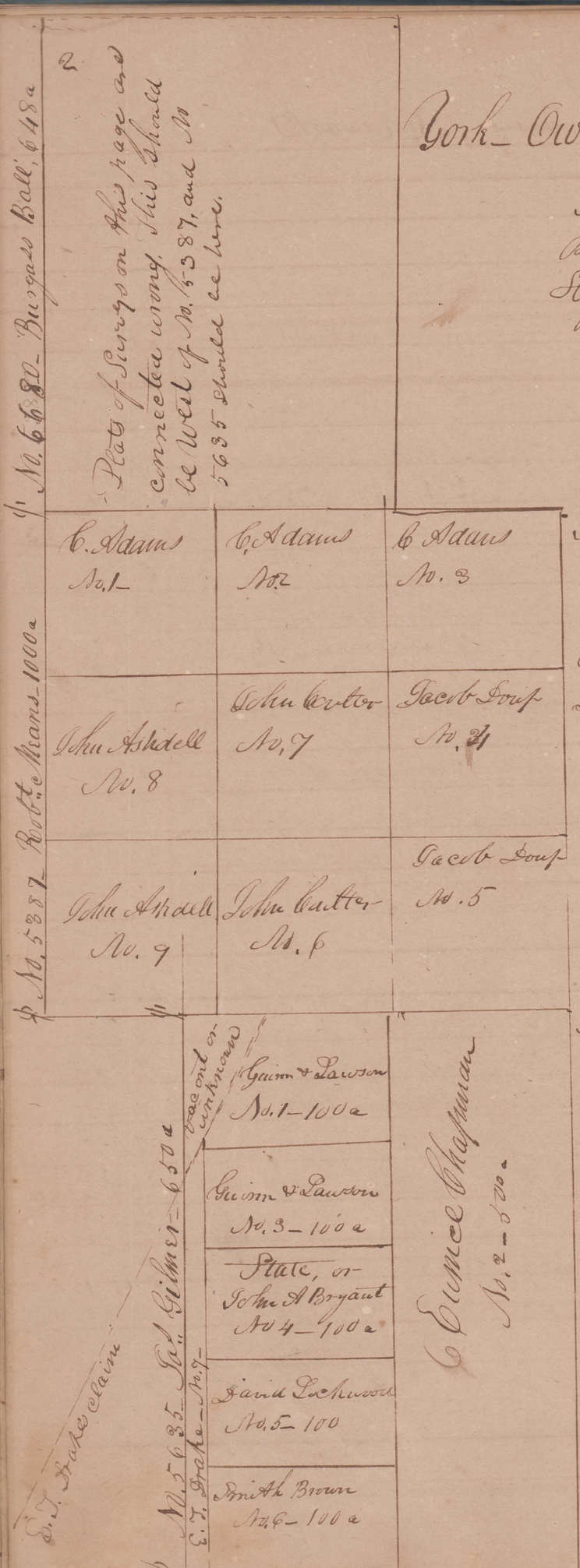

York

Lot	Acres	Value	Plow	Meadow	Remarks &c	Total value
	3 46½	2, 50				9 16
	346½	2,50				9 16
	693					1952
1283	3 58	2, 25				8 50
889	2 24	3, 00				6 72
687	2 12	3, 00				7 26
435	2 42	3, 00				7 26
	1066					2974
1 & 3	200	2, 00				4 00
4	100	2, 00			Said to be owned by Jno. A. Bryant	2 00
5	100	2, 25				2 25
6	100	2, 25				2 25
1	500	2, 00				10 00
	25	2, 00		Real	Quantity Unknown	50
	1025					2100
	2784				Total on page	7026

Charged with 472 acres, which is all taxed to others in except a small parcel as platted on No. 5635

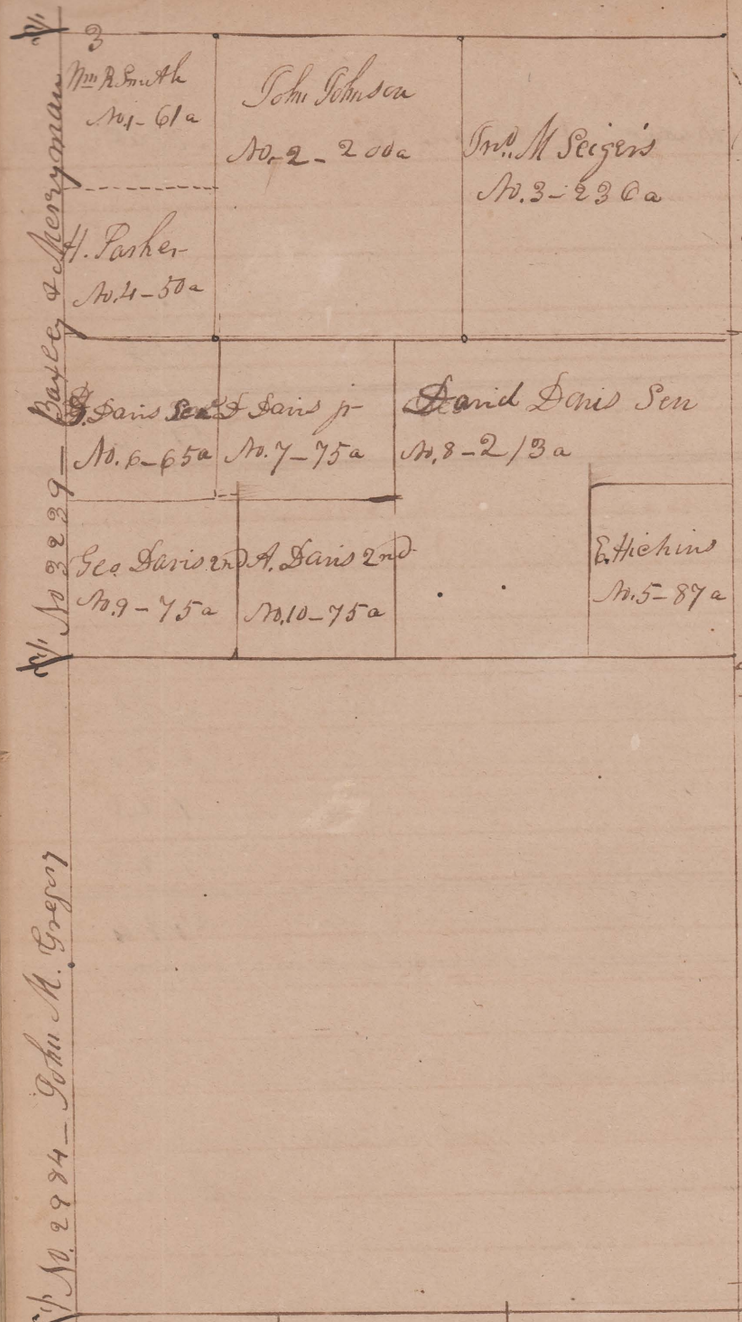

York Assessments

No. 3239
Smith Wm R
Johnson Jno
Seigris Jno M
Parker Hiram
Hitchins Elija
Davis David Sen
" Saml
Davis Amon 2nd
" George 2nd
" David jr

No. 2984
Douglass Richd

No. 2982
State alias Strong
Saml
Saml
Brown Jno
" Adam
Atkison Ralph
Kellam Orin
Southard Jno E.
" Saml
Strong Sampson
Durfinger Henry
Allen E. J.

York

Lot	Acres	Value	Rowland	Meadow	Remarks	Total Value
1	61	3,50	12	4		213
2	200	2,50			Said to be but 164 acres	500
3	236	2,50				595
4	50	3,50	10	4		175
5	87	2,60				226
6	65	3,60	16	2	Occupyed by H. Parker	234
8	213	4,50	35	16		958
10	75	2,60	3			195
9	75	3,60	14	6		270
7	75	2,50				175
	1137		90	32		3541
	1103	2,25				2481
1	121	2,50				302
3	121	2,50				302
7	121	2,50				302
6	121	3,00				363
5	121	3,10			Springs & living ones two	375
4	121	3,25	7	3		393
2	121	2,75				333
11	71	6,00	21	9	Frame house Small	426
12	50	3,50	9			175
8	28	5,75	8	4		161
9	22	2,00			From Sampson Strong	144
10	71	3,50	10	2		248
	1089		55	18		3424
	3329		145	50	Total am paid	9446

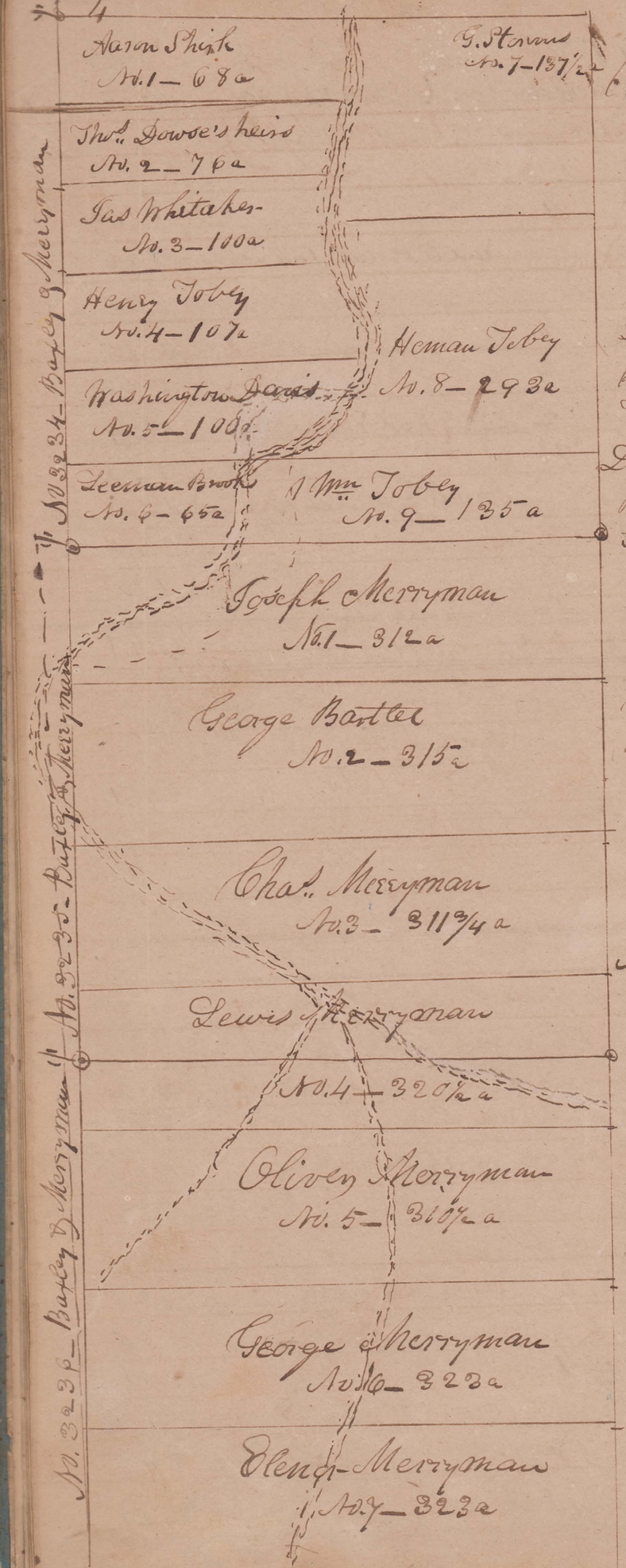

York

Owners Names

No. 3234
Shirk Aaron
Dowse's Thos heirs
Whitaker Jas
Tobey Henry
Davis Washton
Brooks Seeman
Storms Gregory
Tobey Heman
Tobey Wm
Smith Wm R. ✕
Earl Jos
Morrow Charles

Nos. 3236 & 3235
Bartlet George
Merryman Gab
Merryman Charles
Merryman Lewis
Merryman Oliver
Merryman Geo
Merryman Elenor

York

Lot	Acres	Value	Plowland	Meadow	Remarks &c	Total V.
1	68	4,75	26	4		323
2	76	4,50	24	4		342
3	100	7,00	30	6		700
4	107	5,00	24			535
5	100	4,50	10		Small frame house	4,50
6	65	2,75	3			179
7	137½	7,00	40	8		962
8	293	5,00	50	10	Good Spring	1465
9	135	8,00	47	10	Barn & 150,00	1245
7	8⅓	25,00	6		Mill in bad repair	208
7	4	10,00	4		Good Spring	40
7	7	10,00	6		In two lots	70
	1100½		270	42		6441

2	315			
21	315	3,00	It is said these lots lap on to	945
1	312	3,00	Thos. Bowyers Survey No. 5294	936
3	311¾	3,00	some rods, as described	935
4	320½	3,00	by a dotted line on the North	961
5	310½	3,00	side of plat	931
6	323	2,75		888
7	323	2,75		888
	2215¾			6484

	3316¼	270	42	Total on page 12925

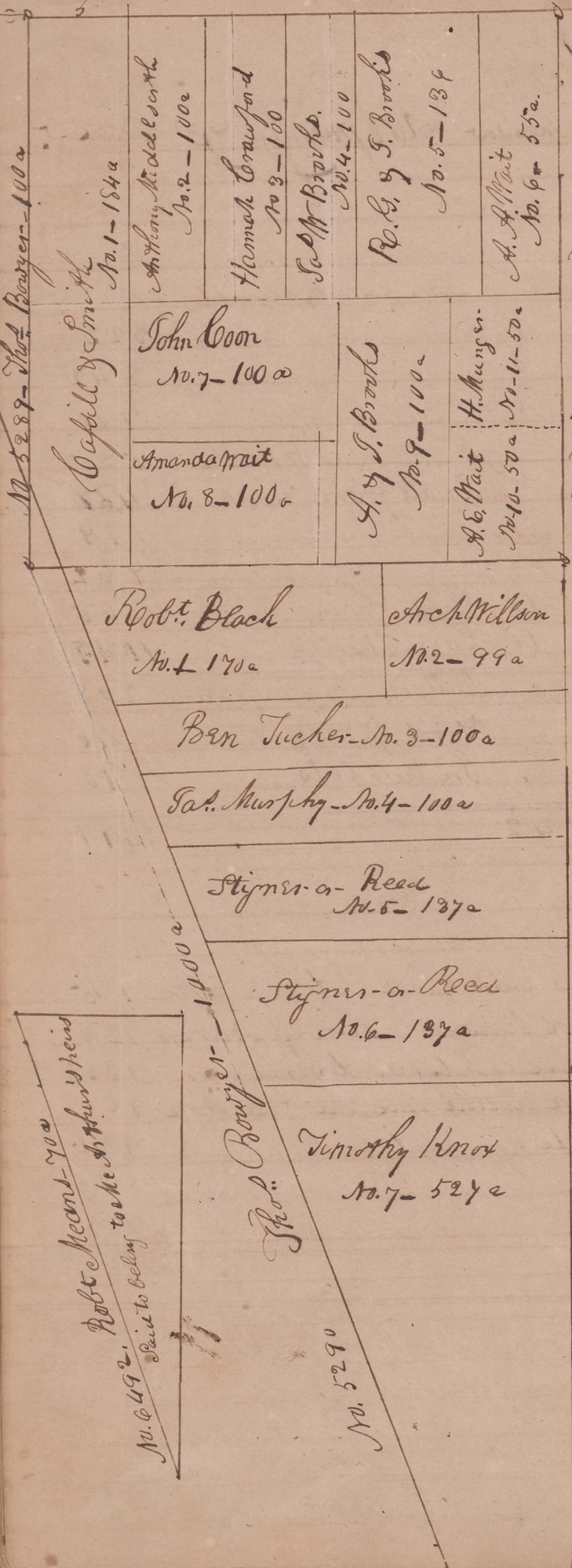

York

Owners Names

No. 5289
Capell & Smith
Middleworth Anthony
Crawford Hannah
Jas. M. Brooks
R. G. & S. Brooks
Wait A. A.
Munger Hartwell
Wait, A. E.
Brooks A. & S.
Coon John
Wait Amanda

No. 5290
Black Robt.
Wilson Archibald
Tucker Ben
Murphy Jas.
Styner & Reed
Reed Ezra
Knox Timothy

No. 6492.
Unknown

York

Lot	Acres	Value	Rowland	Meadow	Anything	Total Value
1	184	2,50				460
2	100	2,75			Some partially cleared	275
3	100	2,50			From Jas. M. Brooks	250
4	100	2,50				250
5	136	2,50			From Jas. M. Brooks	340
6	50	2,50			From Jas. M. Brooks	125
11	50	5,50	12	8		275
10	50	5,50	10	10		275
9	100	4,75	22	8		475
7	100	4,50	18	4	Good Spring	450
8	100	3,25	12	2		325
	1076		74	32		3500

1	170	2,60	From Wm. McDonald.	442
2	99	2,60	From Same.	257
3	100	2,60	From Presly Said	260
4	100	2,60	From Presly Said.	260
	137	2,60		356
	137	2,60		356
7	527	2,60	From Jas Richey	1370
	1270			3301

	70	3,00	Said to belong to Mc Arthurs heirs	210
	2410		74 32 Total on page	7011

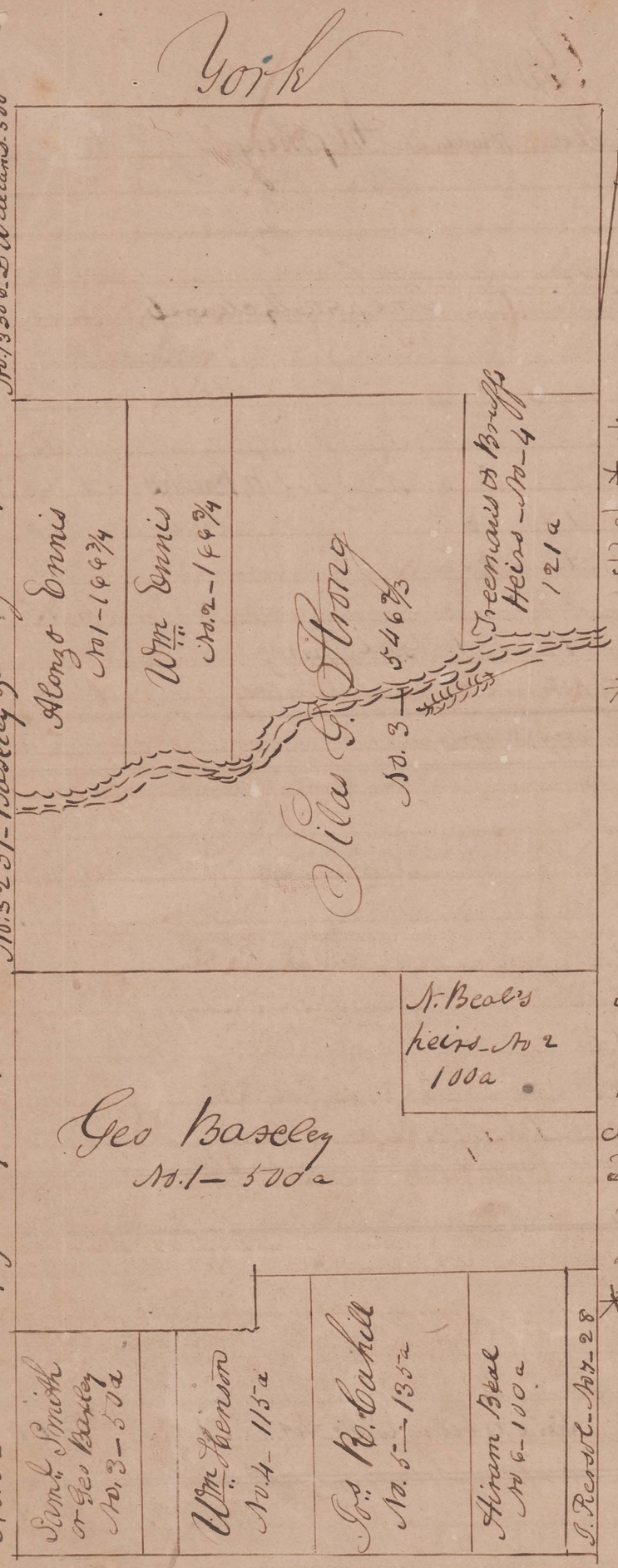

York

Owners Names	Lot	Acres	Value	Plow	Meddow	Remarks	Total Value
No 13506 Williams David's heirs		57.6	2,50				
No 3237 *Ennis Alonzo	1	166¾	3.25				443
*Ennis Wm	2	166¾	5.00	30			834
Strong Silas G	3	546⅔	3,25	10			1776
Freeman & Bruffs heirs	4	121	3,25				393
		1001					

*Wm & Alonzo on duplicate

Ennis though appraised separately is entered in Silas G Strong's name

		1000		40			3446
No. 3238 Baxley George	1	500	2,50				1250
Beal Nicholas heirs	2	100	2,50				250
Smith Saml or Baxley	3	78	2,75	Geo Baxley		Said to be 78a in Dup	214
Geiger Jos H.	6	100	2,60	Owned by Hiram Beal			260
Cahill Jos R	5	135	3,25	20			439
Henson Wm	4	115	2,50				287
*Piersol Jeremiah	7	*28	5,50	6	*Small frame house.		154
		1056		26			2854
		2056		66		Total on page	6400

* It is supposed, paid any and in fact almost known that this has never tax — because not on Dup &c.

*Piersol 56a on No 3470

York



Owners Names
No. 3469, 3470
Smith Jas. R.
Price Thos. R.
Beal Jeremiah
Potts John
Potts David
Cork John

Persel Jeremiah
Seran Jas.
Fullington Moses
Cork George
Eckert Jacob
Yarrington Ephraim
McElroy Robt.

York

Lot	Acres	Value	plow	Meadow	Anything	Total value
1	22	Valued in connection with his other				next page see
1	33	4,25	15	5		140
4	98	4,00	15	6		392
283	120	5,00	19			630
6	100	4,00				400
7	108	4,00	16	4	(No. 3470 & 3469)	432
16	150	2,75	12	6		312
12	100	5,50	25	10		550
17	187	5,50	30			1028
15	73	4,50	8	4		328
539	183	7,25	60	15	(No. 3470 & 3469)	1327
18	109	4,00	16			436
19	82	6,50	26	10	Timber Sceed	533
20	132	7,50	55	8		990
10	56	3,75	10	4	(28 a on 3238 in addition)	210
10	50	3,25	4	3		162
11	190	3,80		18		342
13	76	3,25	7			247
14	36½	4,00	15		Sold to E. Garrington	146
14	46½	4,00	10			186
8	101½	3,00	14		(No. 3470 & 3469)	304
	1959½		357	93	Total on page	9085

York

Owners Name

No 3468 & 3469
Winter-Adam
Sigler. Wm
Brisben Andrew
Johnson John
Smith Jas. R.
Masters David
Beal Wm

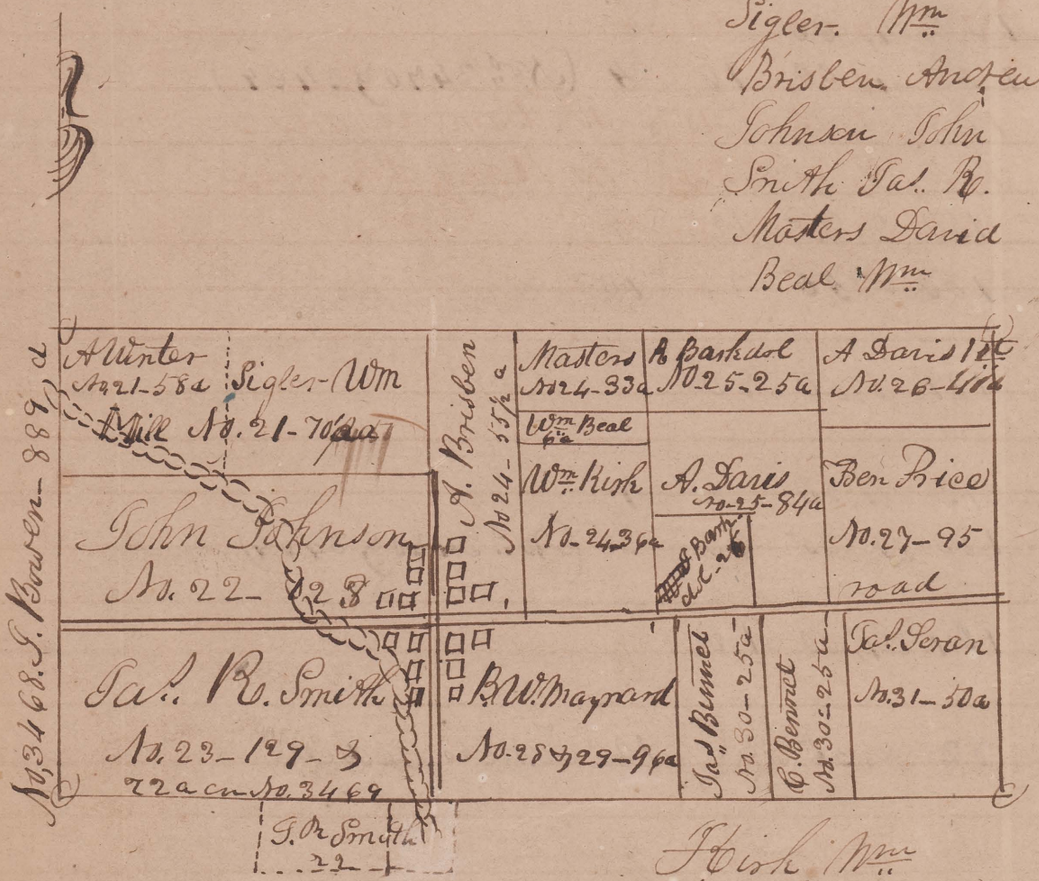

Kirk Wm
Barkdol Robt
Davis Abner
Barkdol John
Davis Amon 1st
Price Ben
Seran Jas.
Bennet Charles
Bennet Jas
Maynard Ben. W.
Price Thos R
Little Peter

York

Lot	Acres	Value	plow	Meadow	Anything	Total Value
21	58	10,00	10		Grist & saw Mill & 319 a	580
21	70	4,50	10			315
24	55½	3,50				184
22	123	7,75	18	10	Barn 200 dols	953
23	145	7,75	34	10	Mantg J.R. Price	1124
24	33	3,00	6			99
24	6	2,00				12
24	36	3,25	6	5		117
25	25	3,00	5	2		75
25	84	3,00	8	7		252
25	26	3,00	8	2		78
26	40	1,75				70
27	95	3,00	5	3		285
31	50	3,00	4	3		150
30	25	3,25	9	5		81
30	25	3,25	9	5		81
28 & 29	96	3,50	2	7	From J.y B.W. Price.	336
23	1	3,00				3
½	½	8,00				4
	994		103	59	Total on page	4899

York

Owners' names

No. 12522
Patrick Wm
Davis Olga H
Finicum Thos
Miller – I. G.
Miller – Jas. C.
Miller – Pat.
Stamale John
Raymond Nathan
Wilkins A. F.
Wilkins C. E.
Wilkins B. P.
Gould Daniel

No. 12124
* Sawyer – Nathaniel
Means Lucy Ann
Patrick Harman
Patrick Thos
Sterling David
Sterling John
Bolenbaugh Jacob
Coon Thos. S.
Wright Levin

* John Barbour – has bought
A. E. Wait has bought

York.

Lot	Acres	Value	Plow	Meadow	Remark	Total Value
1	93	2,50	5			232
2	72	3,00	12			216
3	87	2,50				217
4	260	6,50	45	30		1690
5	175	6,75	30	10	Frame house $100,	1181
11	127½	5,00	18	17		637
6	100	5,50	28	9		550
7	100	3,00	12			360
8	50	3,00	6			150
9	50	2,00				100
10	108	7,00	30	20		756
12	100	4,50	8	10		450
	1322½		194	96		6479

6, 7&10	2 74¼	3,00			Some cleared	824
1	83½	3,75	8	2		313
2	50	2,50				125
2&5	75	3,70	8	3		277
5&8	127	5,50	18	4		698
5&8	102	7,00	35	5		714
3	100	4,75	25	5		475
4	100	3,50	9	3	Small frame house	350
9	106	7,00	32	4		742
	1038¼		145	26		4518
	2360¾		339	122	Total on page	$10997
No. 6 –	91	3,00			a little cleared & H.	
on 7&10	61	3,00			House building	

York



Owners' Names

No. 7869
* Dawson Robt
Cahill David
Lister - Allen
McNeil Andrew
Cahill John
Wallace Saml.
Wallace Joseph

No. 6301
Caldwell John

Lots No 1 & 2 peled to put tity in each

York

Lot	Acres	Value	plow	Meadow	Remarks	Total value
*1,2,8&9	4,41	2,25			See bottom of page	992
3	109	2,50	8			272
4	50	4,50	15			225
4	69	5,50	18	7		379
5&6	198	6,80	52	28	Barn 200 dols	1346
7	99	3,00	10			297
10	99	2,75				277
	1065		103	35		3788
	445	2,25				1001
	1510		103	35	Total on page	4789

are valued at 1,75, & Lots No. 8 & 9 at 2,75. I am com-
it all down at 2,25 because I cannot learn the quan-
tot - or - 1 & 2 - or - 8 & 9.

York



Owners Names	Lot	Acres	Value		Total Value
No. 11346					
Willison Amos.		70	1,75		122.
Latham Alen		2615	1,75	No of acres as learned from A. F. Wilkins	4576
		2685		Total on page	4698

11

York



York

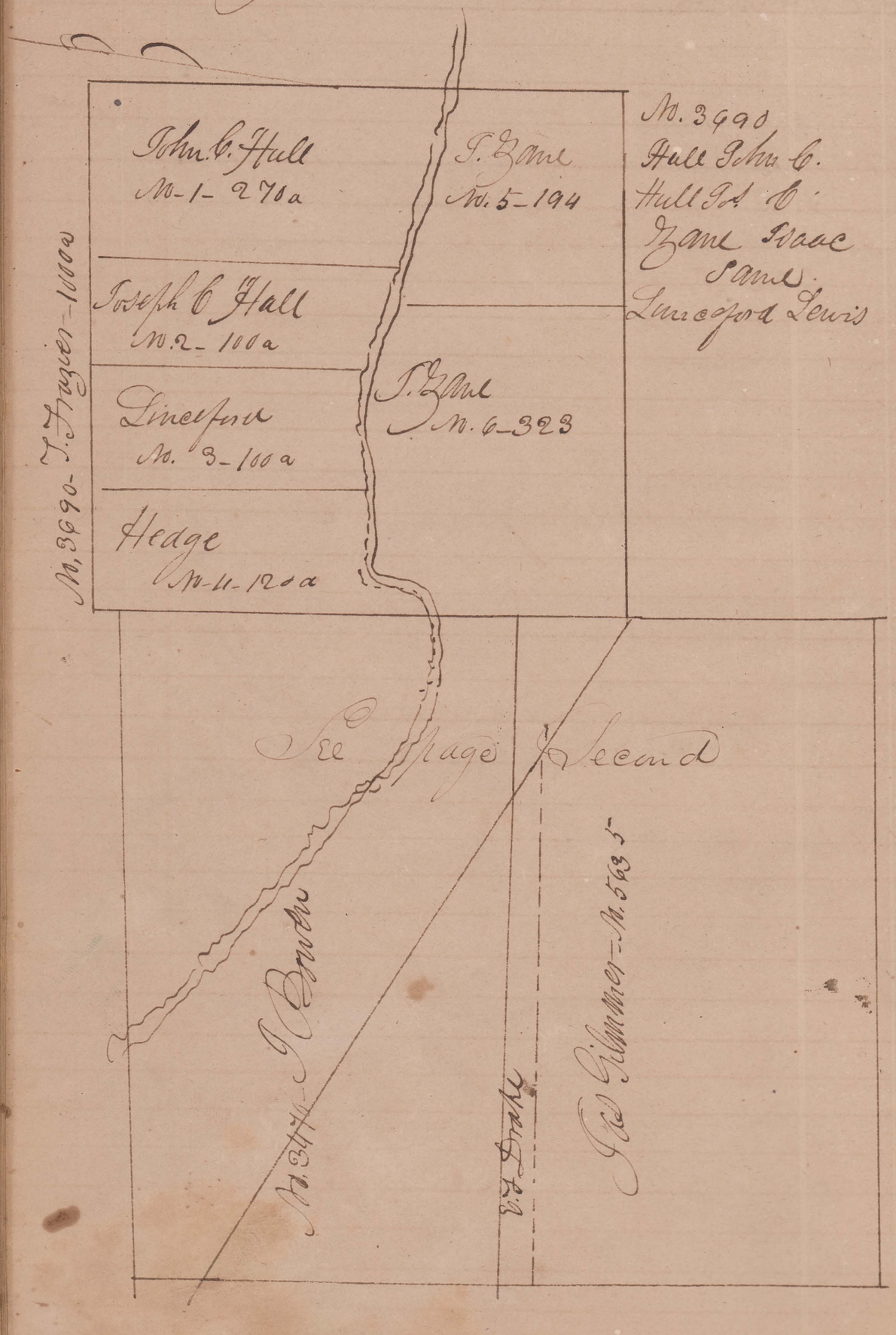

York

1	270	4,00	25-			1080
12	100	4,00	20			4,00
5	194	7,00	45	10		1358
6	323	3,00				969
334	200	2,85			Said to be 220a	570
	1087		100	10	Total a page	4377

Summary of York

Total number of acres	26 770
Total Valuation	$89 294
Average Value	$3, 33 1891
Total number acres meadow land	484
" " " plow land	1594
" " " cleared land	2078