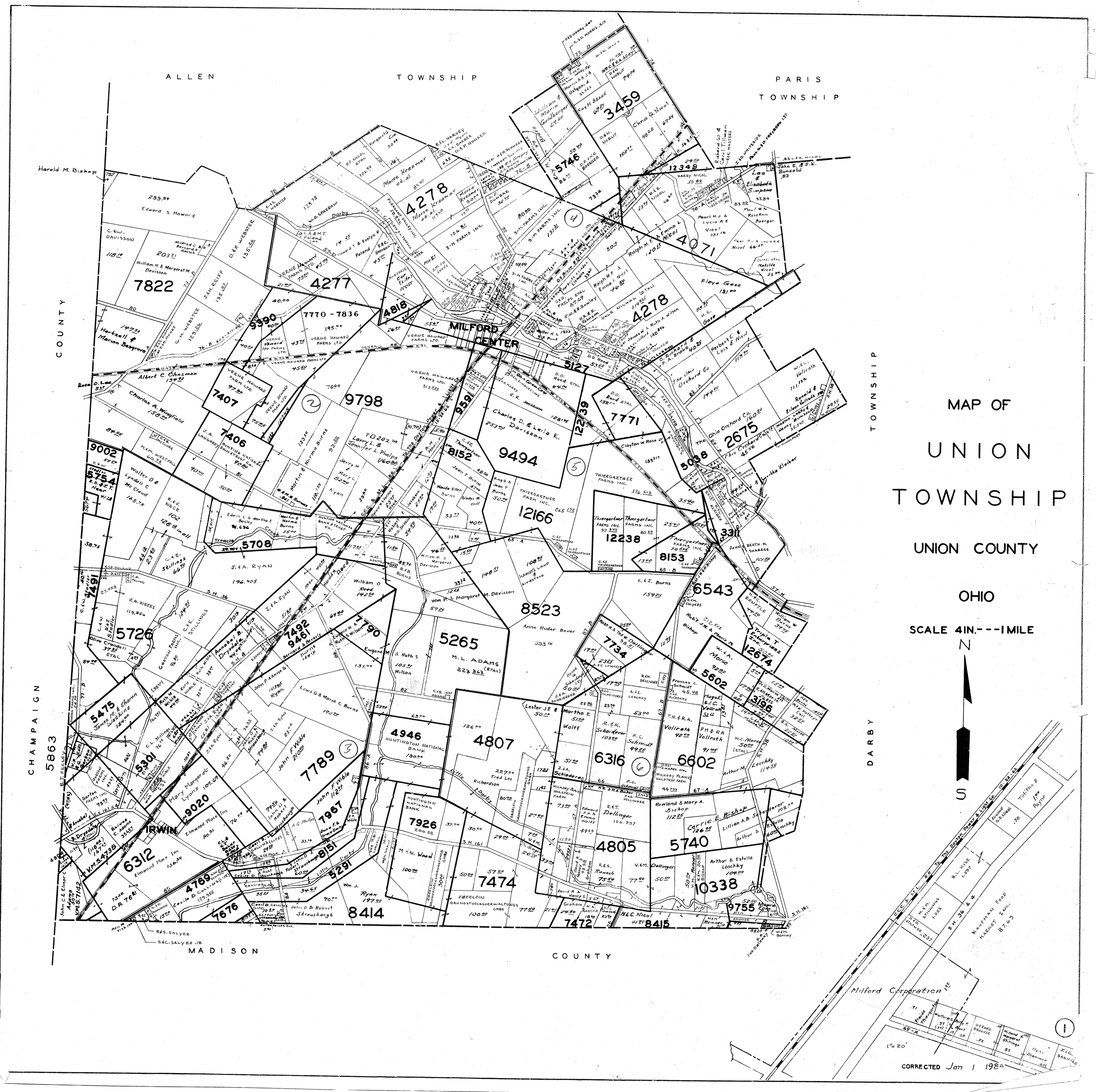
MAP OF
UNION
TOWNSHIP
UNION COUNTY
OHIO
SCALE 4IN.---1MILE
N
S
ALLEN TOWNSHIP
PARIS TOWNSHIP
CHAMPAIGN COUNTY
DARBY TOWNSHIP
MADISON COUNTY
MILFORD CENTER
IRWIN
Milford Corporation
CORRECTED Jan 1 1984

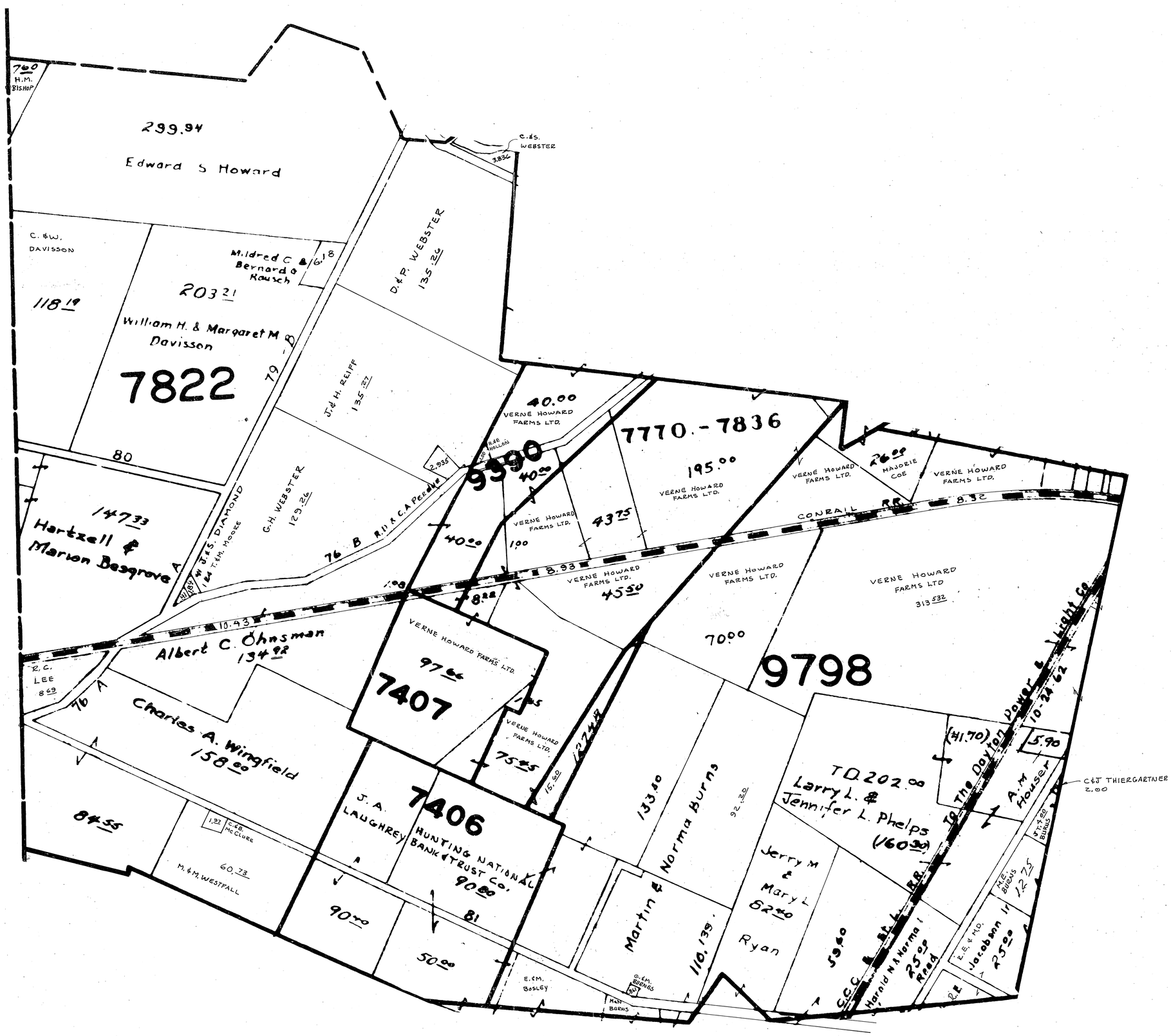

SCALE - 8 IN - - - IMILE

UNION (2)

1-5-84 CORRECTED JAN 1 1985

CHAMPAIGN

5863

N

S

9002
55 5/8
C & W

Stadler
5754
R.D. & J.T. Neer
41 1/8

Walter D & Lyndall C Mc Cloud
165.75

R. & J. NEER
102
126 1/2 in all

58.75

44 1/2
23 1/2

C. & E. Stillings
66 7/8

C & P POLAND

3.677
2.256
C.A. POLING

Stadler
7491

27.023

J. A. WEEKS
114.856

C & W
3/62
Stadler

5726

Olive Crandell
37 1/2
ETAL

8 1/2

S.H. 36

C. & E. STILLINGS
124 3/4

GORTON FARMS INC.
96 80

Ruth Wible
38.00

(30.0)

Ruth M Wible
44 3/8

5475
James M. & Sharon Watkins
154.00

(66.79)

Mary E. Stillings
96 1/2

5301
21 1/2

Edwin L. & Martha E Bosley
26.696

Martin E & Norma Burns
35.00

HUNTING NATIONAL BANK & TRUST CO.

Treacle Creek

5708
29.904

J. & A. RYAN
196.405

J. & A. RYAN
51.50

40.00
14.00

Harold N. Reed

William O Reed
142 1/2

69 1/2

7492
9461
Barnard & Beverly Burns
144.50

Annabel B. Drysdale
44.09 (ETAL)
S.H. 4

30.0

9 1/2

7490
Eugene M & Ruth S Wilson

131.00

Eugene M & Ruth S
105 1/2
Wilson

82

5265
M. L. ADAMS
223 3/4 (ETAL)

C.I.B. .637
ADAMS

H. & W. Reed

3.40
R.E.M.O.
Jacobsmeyer

54.50

11.50

11.735

M. & E. ADAMS
107
45.71
B. & B. BURNS

46.50
William H. & Margaret Davisson

38.22
32.68

Wm H. & Margaret
57.25

John P. & Anne G
103.85
Ryan.

Louis G & Marie C Burns
170.00

J. & A. RYAN
85.00

John D & Robert Strausbaugh
74.85

John F Wible
210.00

7789

J. & A. RYAN
13.89

38.83
13.80

J. & A. RYAN
46.30

Mary Margaret Lyons 109.69

9020

Elmwood Place Inc
80.81

76.00

7950
John D & Robert Strausbaugh

John F Wible
112.00

7987

J. F. Wible

A. G. Phillips

33.10

Cecil D. Collins (LIFE)
29.80

8151

John D Robert Strausbaugh
60.00

Little

5291

Wm J. Ryan
197.00

8414

4946
HUNTINGTON NATIONAL BANK
190.00

86-A

HUNTINGTON NATIONAL BANK
200.00

7926
32.00

M. & N. Wood
100.00

30.00
M.F.A. SHAW
6.193

G & R 13.807 CORDELL

EBERLEIN GRUNDSTUECKSVERWALTUNGS GMBH
50.00

IRWIN

6312
Elmwood Place Inc.
156.34

4769
Cecil D. Collins (LIFE)
129.955

7678

Cecil D. Collins (LIFE)
10.50

John D & Robert Strausbaugh

7.50
D.R. 76.81

85

John C & Elinor C Adams
50.00
V.M.S. 7142

4.80
10.0

11.30

(118.44)
167.04
V.M.S. 4735

2. Drysdale 7 (ETAL)

Eleanor C. Adams
356.27

7377
S.H. 10 & 2

GORTON FARMS INC.

(48.01)

(37.51)
(81.01)
4523

GORTON FARMS INC.
26.46

24.36

36.4

50.57

Annabel Drysdale

Mary E. Stillings

Boyce Pollock

S.W. Wible

Annabel Bennett

S.W. Wible

15.0

B. J. FRALEY

5475
James M. & Sharon Watkins
154.00

Ruth M Wible
44.5

(66.79)

Ann M Wible 1.00

15.00

4.92
10.0

B & S. SALYER

S. & C. SALYER

SCALE-8 IN - - - 1 MILE

UNION 3

11-19-63 CORRECTED JAN 1 1984

N

S

SCALE-8 IN - - - 1 MILE

UNION 5

1-9-84 CORRECTED JAN 1 198

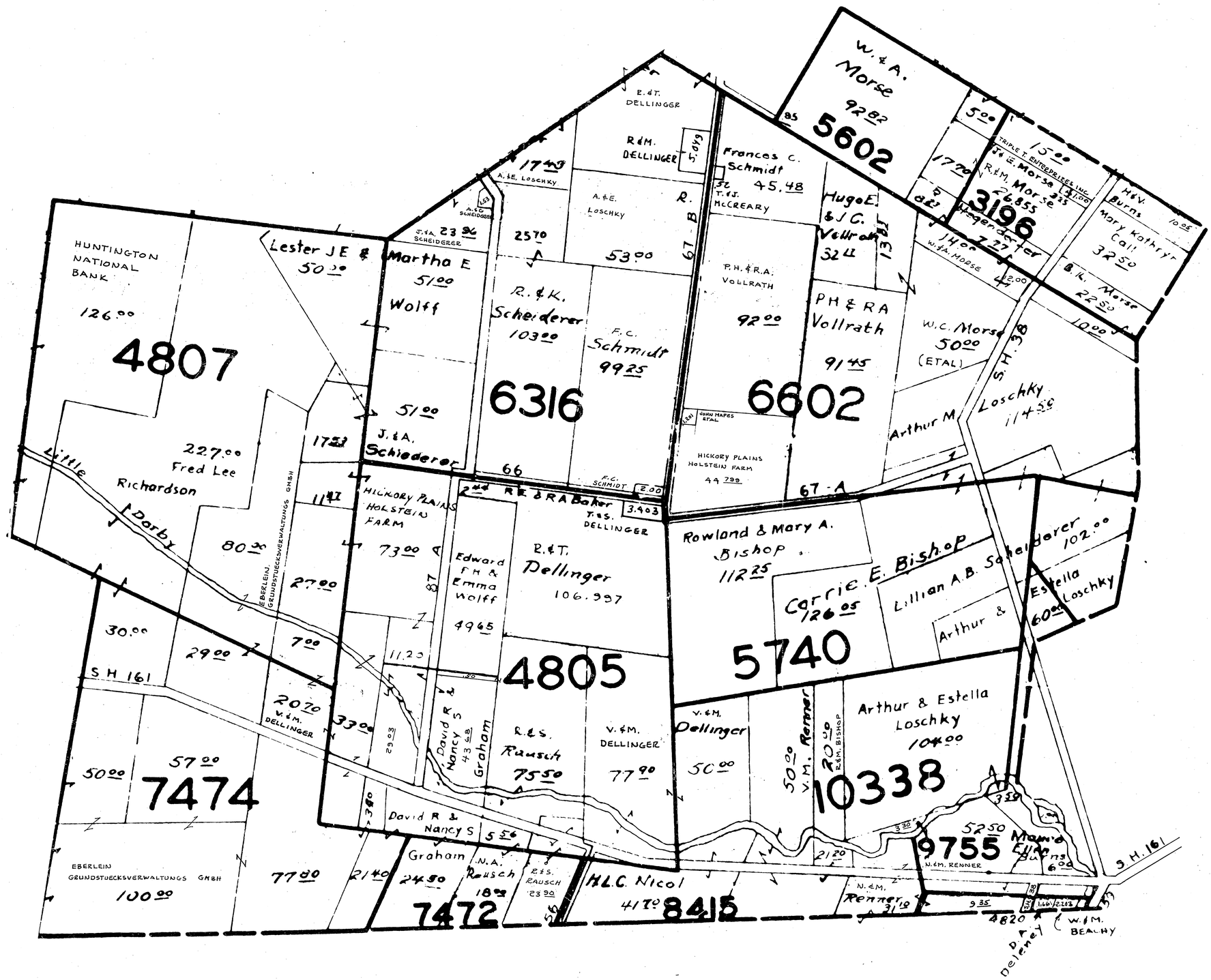

N

S

SCALE-8 IN - - -1 MILE

UNION 6

11-15-83 CORRECTED JAN 1 1984