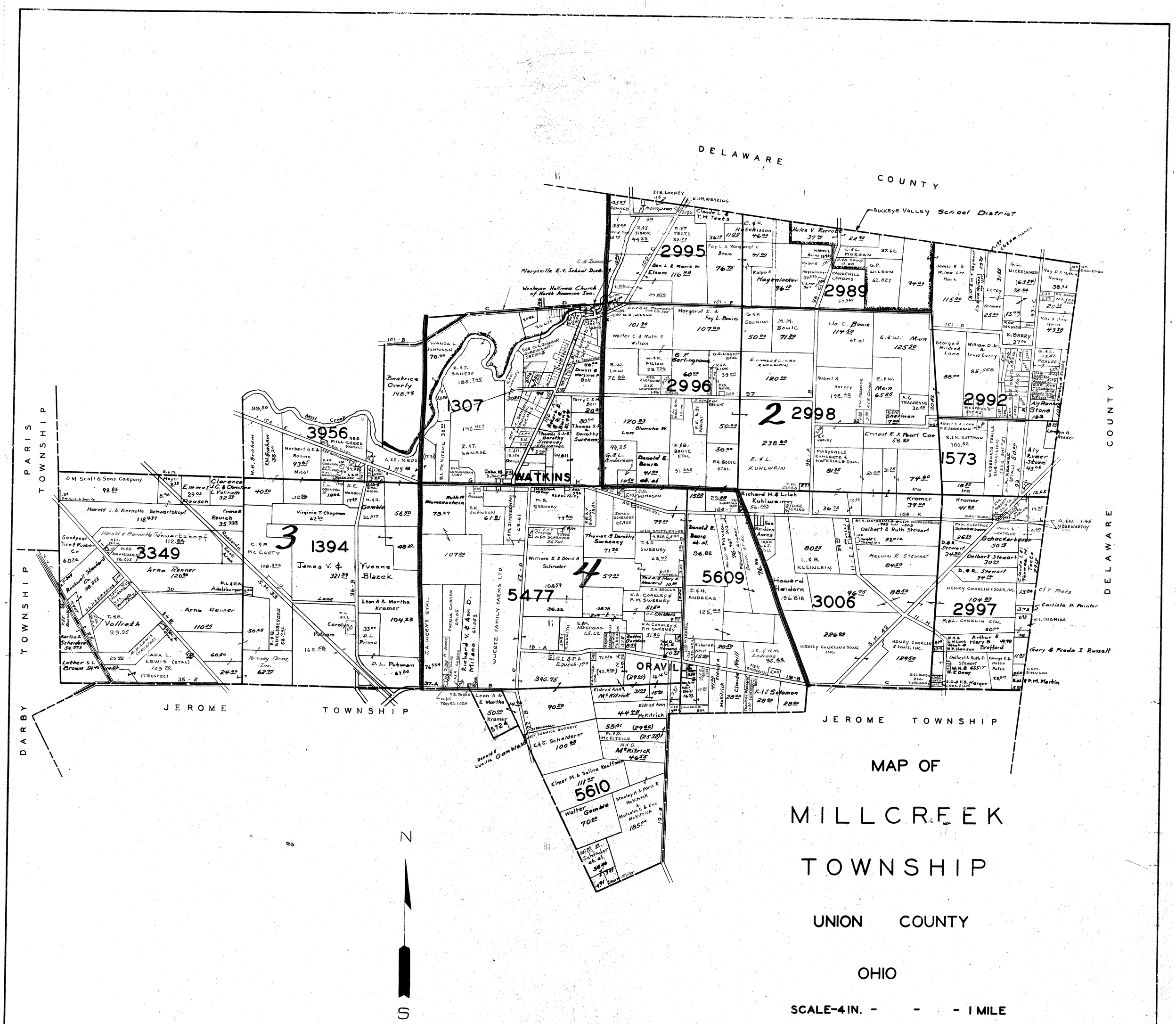

MAP OF MILLCREEK TOWNSHIP

UNION COUNTY

OHIO

SCALE-4 IN. - - - 1 MILE

CORRECTED Jan 1 1986

1

MILLCREEK

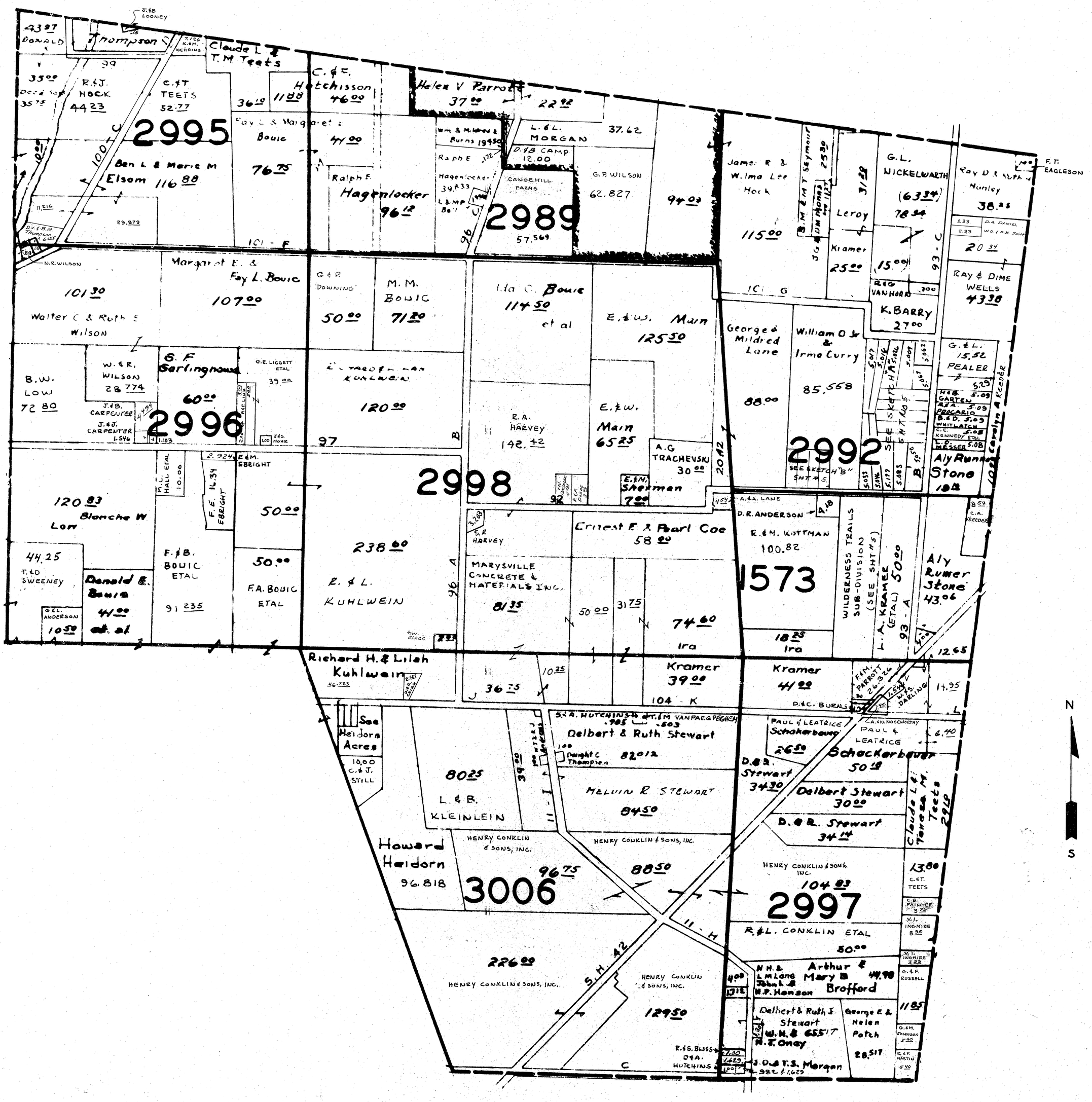

SCALE-8 IN - - - 1 MILE

MILLCREEK (2)

11-8-65 CORRECTED JAN 1 1986

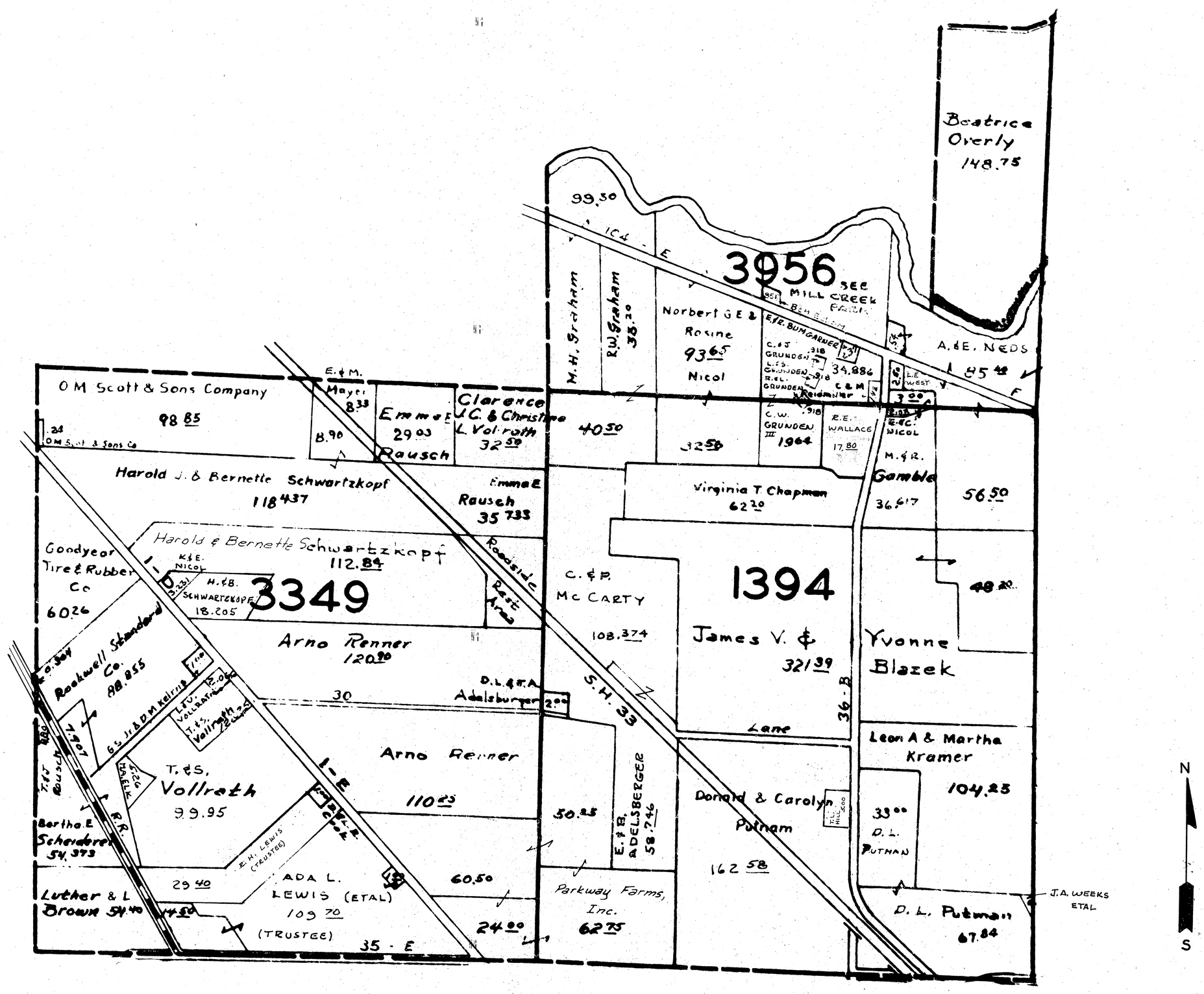

SCALE-8 IN - - - 1 MILE

MILLCREEK 3

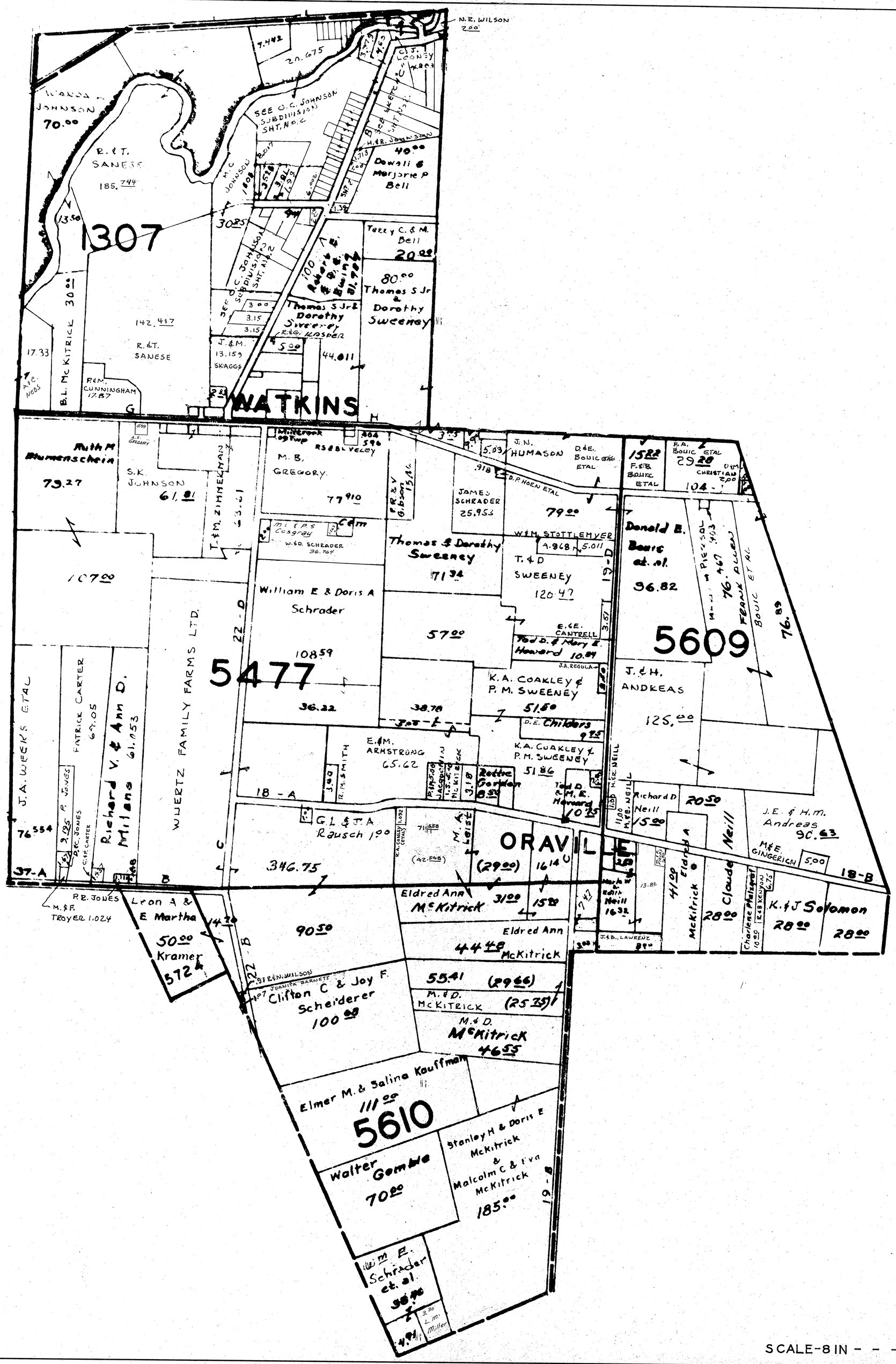

SCALE-8 IN - - - 1 MILE

MILLCREEK 4

11-27-85 CORRECTED JAN 1 1986

O. C. JOHNSON SUBDIVISION

V.M.S. No. 1307

SCALE 1"=200'

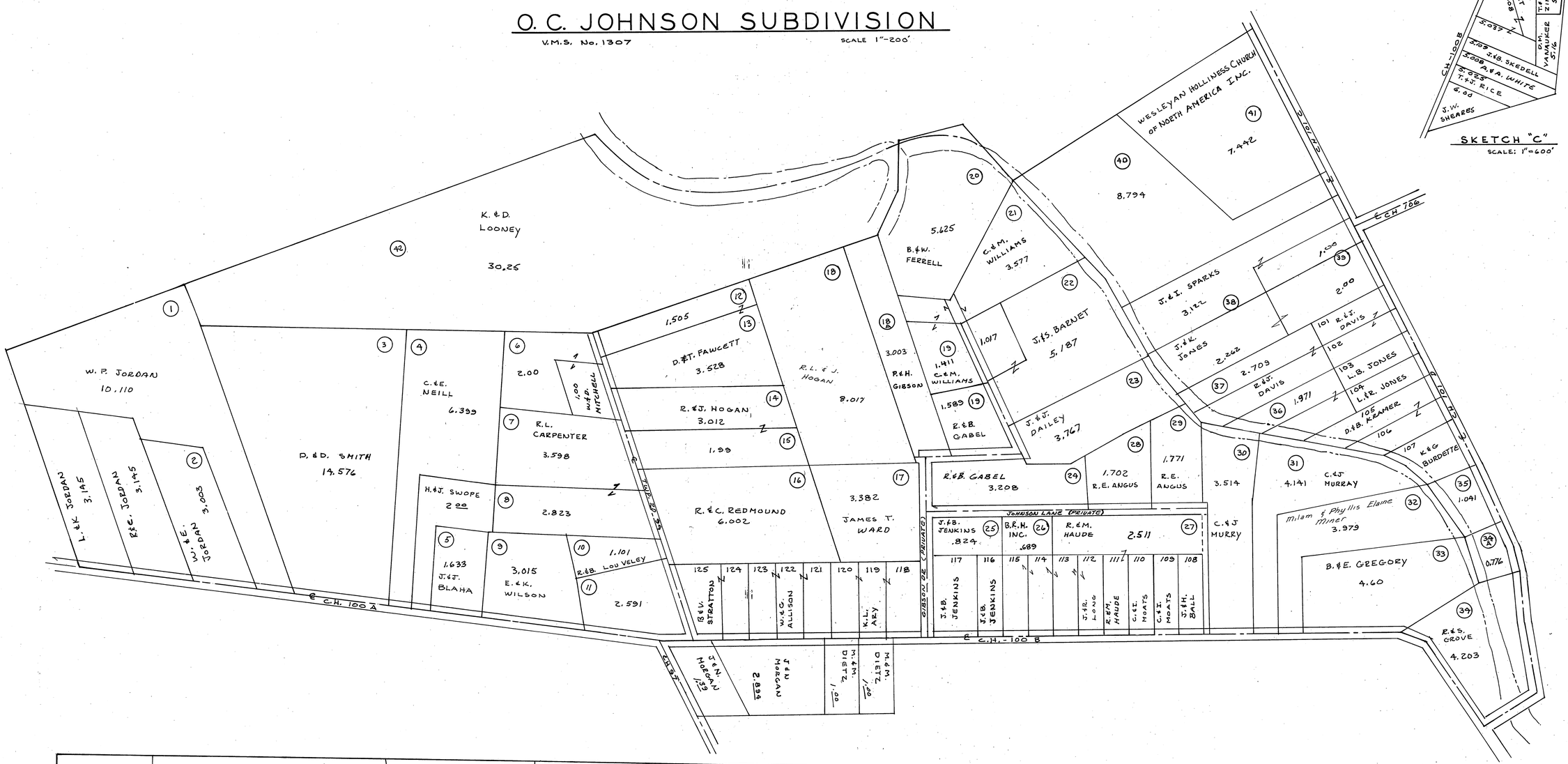

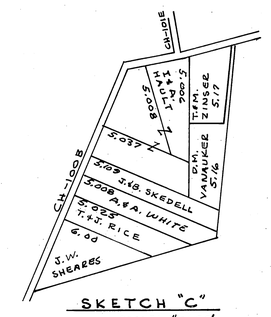

SKETCH "C"

SCALE: 1"=600'

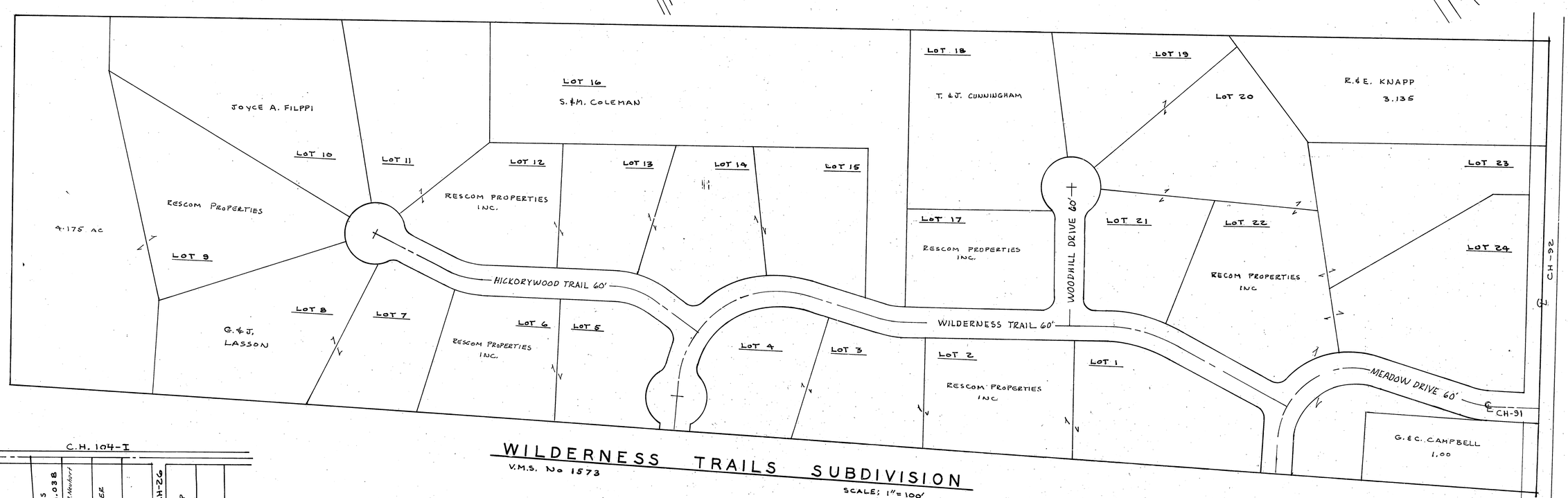

WILDERNESS TRAILS SUBDIVISION

V.M.S. No 1573

SCALE; 1"=100'

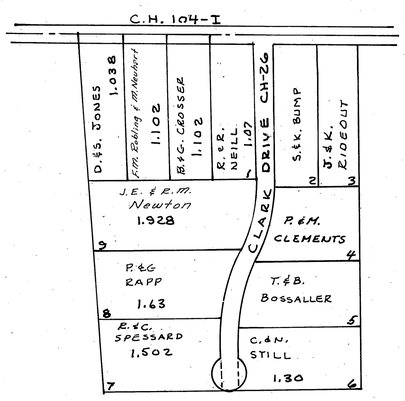

HEIDORN ACRES

SCALE: 1"=200'

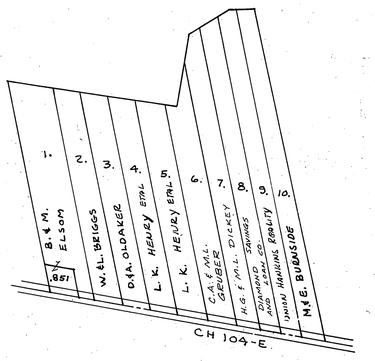

MILL CREEK FARMS

SCALE: 1"=500'

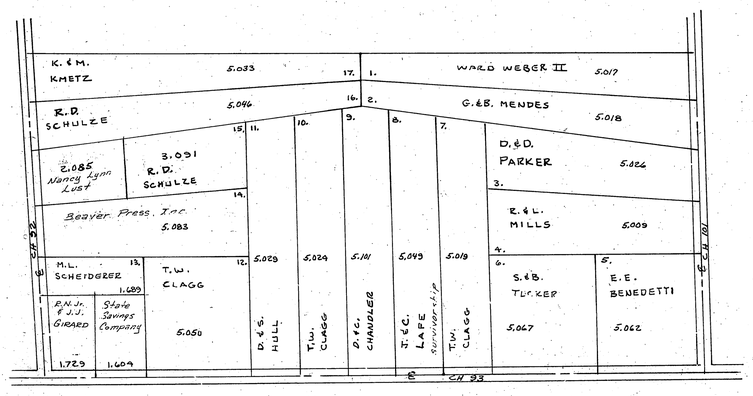

SKETCH "A"

SCALE: 1"=300'

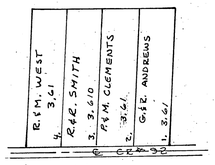

SKETCH "B"

SCALE: 1"=400'

MILLCREEK TOWNSHIP SUBDIVISIONS

CORRECTED Jan 1 1986

5

R-9-85