JACKSON TP.
UNION COUNTY
1870

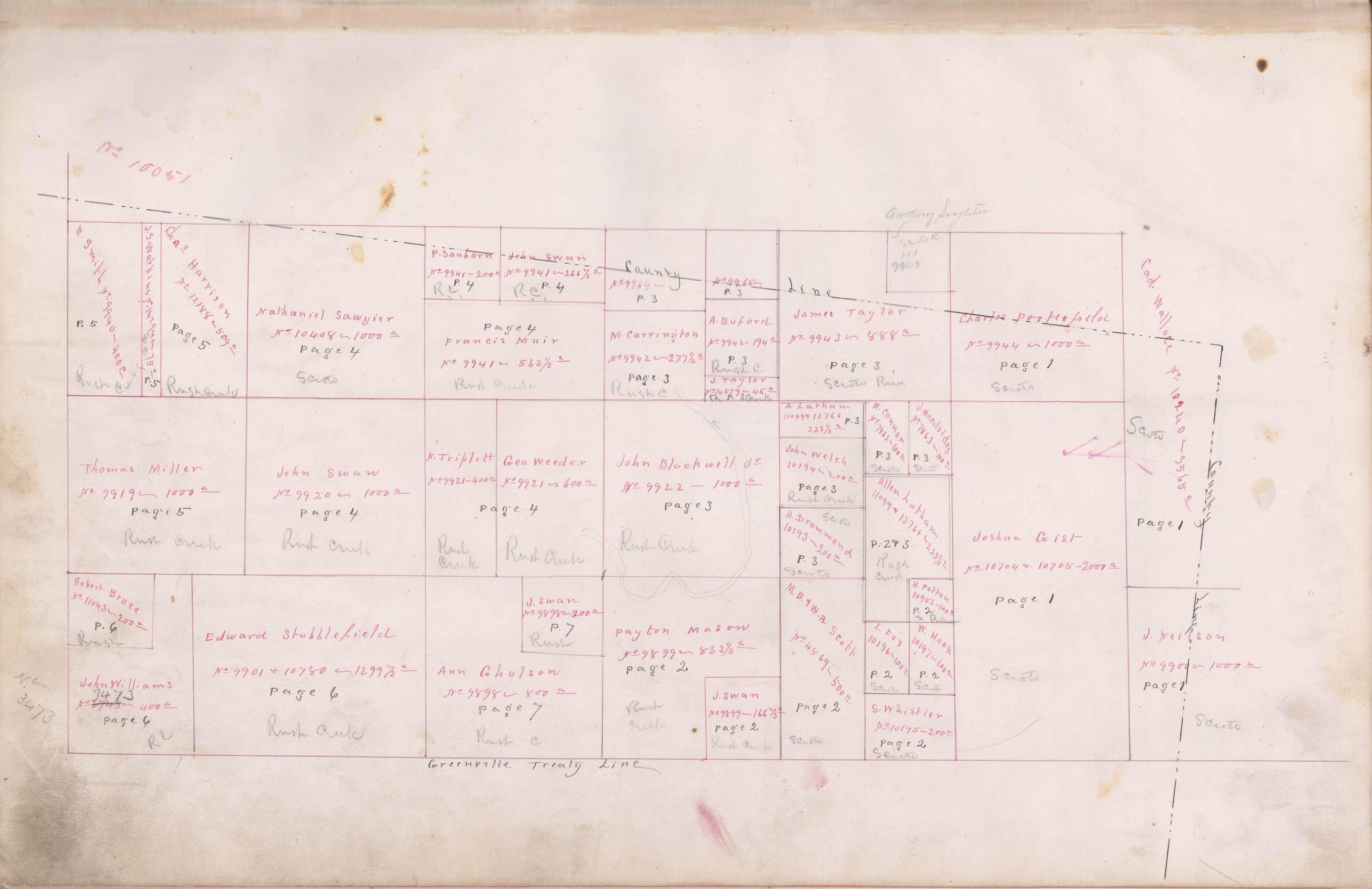

No 10051
E. Smith No 9940 – 400a
P. 5
Rush Cr
J. S. Watkins No 14294 – 75a
P. 5
Chas Harrison No 12188 – 509a
Page 5
Rush Creek
Nathaniel Sawyier
No 10408 – 1000a
Page 4
Scioto
P. Sanborn
No 9941 – 200a
P. 4
Rc
John Swan
No 9941 – 266⅔a
P. 4
Rc
Page 4
Francis Muir
No 9941 – 533⅓a
Rush Creek
County
No 9964 –
P. 3
M. Carrington
No 9942 – 277½a
Page 3
Rush C
No 9965 –
P. 3
A. Buford
No 9942 – 194a
P. 3
Rush C
J. Taylor
No 14559 – 45a
P. 3 Creek
Line
Anthony Singleton
Scioto R
111
9943
James Taylor
No 9943 – 888a
Page 3
Scioto Rim
Charles Porterfield
No 9944 – 1000a
Page 1
Scioto
Cad. Wallace No 10240 – 3565a
County
Scioto
Page 1
Thomas Miller
No 9919 – 1000a
Page 5
Rush Creek
John Swan
No 9920 – 1000a
Page 4
Rush Creek
N. Triplett
No 9921 – 400a
Page 4
Rush Creek
Geo. Weeder
No 9921 – 600a
Rush Creek
John Blackwell Jr
No 9922 – 1000a
Page 3
Rush Creek
A. Latham
11099 & 13766
233⅓a
P. 3
John Welch
10194 – 200a
Page 3
Rush Creek
Scioto
A. Drummond
10193 – 200a
P. 3
Scioto
W. Connor
No 7863 – 100a
P. 3
Scioto
J. Woodsides
No 7863 – 100a
P. 3
Scioto
Allen Latham
11099 & 13766 – 233⅓a
P. 2 & 3
Rush Creek
Joshua Gist
No 10704 & 10705 – 2000a
Page 1
Scioto
Robert Bruce
No 11043 – 200a
P. 6
Rush
John Williams
No 3473 – 400a
Page 6
Rc
Edward Stubblefield
No 9901 & 10780 – 1299⅔a
Page 6
Rush Creek
J. Swan
No 9898 – 200a
P. 7
Rush
Ann Gholson
No 9898 – 800a
Page 7
Rush C
Payton Mason
No 9899 – 833⅓a
Page 2
Rush Creek
J. Swan
No 9899 – 166⅔a
Page 2
Rush Creek
M. B. & W. B. Scott
No 4569 – 500a
Page 2
Scioto
H. Patton
10952 – 100a
P. 2
S. Rim
L. Fox
10196 – 100a
P. 2
Scioto
W. Hook
10197 – 100a
P. 2
Scioto
S. Whistler
No 10195 – 200a
Page 2
Scioto
J. Neilson
No 9900 – 1000a
Page 1
Scioto
No 3473
Greenville Treaty Line

Section, No. ..... Lot .....

Scale, ~~40~~ 80 Rods to an Inch, or ~~10~~ 20 Rods to 1-4 Inch.

Jackson

40 80 120 160 200 240 280 320 360 400 440

10 20 30 50 60 70 90 100 110 130 140 150 170 180 190 210 220 230 250 260 270 290 300 310 330 340 350 370 380 390 410 420 430

County line

CHARLES. PORTERFIELD

Nº 9944 ~ 1000 Acres

James Taylor's heirs 465 a

South

Nathaniel Dunnes 110 a

Geo. T. King & Geo. W. Rupp 91 a

South Rim

Isaac N. Butler 108¼ a

Dennis Connell 50 a

Minerva C.

South Rim

Evans

1114¼ a

Charles Vanhouten 126¾ a

Thomas Davis 35 a

JOSHUA . GIST

Nº 10704 & 10705 ~ 2000 Acres

South

Wm P. Hazen 117 a

George Boots 11¾ a

John Cassil 8 a

Railway

Atlantic & Great Western R.R. Co. Nº 10240 ~ 3565 Acres

William P. Hazen 200 a

William P. Hazen 127 a

South

J. NEILSON

N. P. Hazen 100 a

Henry Massie's heirs 158 a

Henry Hazen 142 a

South

Nº 9900 ~ 1000 Acres

200 a

William P. Hazen 300 a

Greenville Treaty Line

Section, No. ..... Lot .....

Scale, ~~40~~ 80 Rods to an Inch, or ~~10~~ 20 Rods to 1-4 Inch.



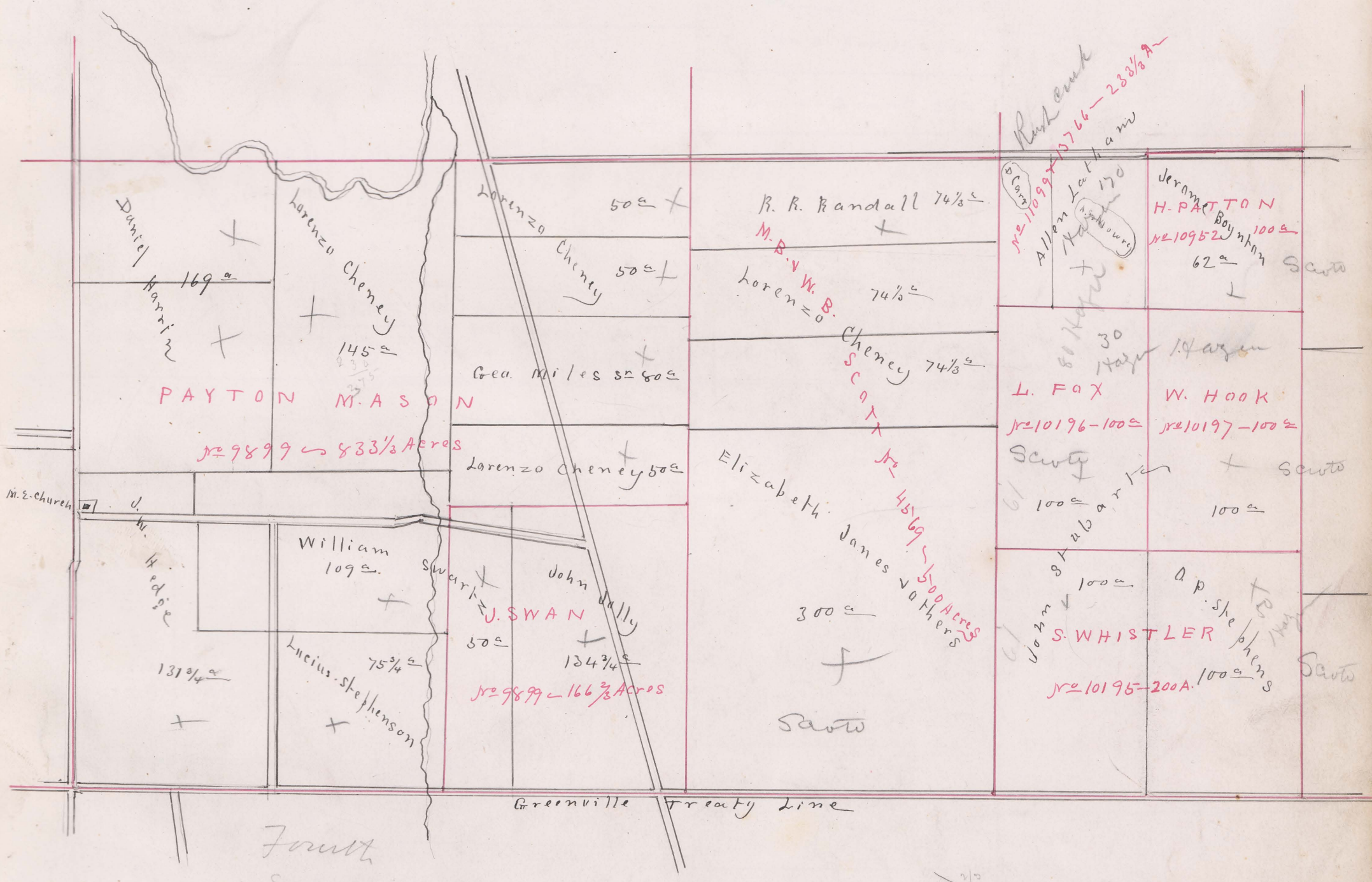

Fourth
see p 3

Fifth
see p 3

5-314 3

3R

Section, No. ..... Lot .....

Scale, ~~40~~ 80 Rods to an Inch, or ~~10~~ 20 Rods to 1-4 Inch.

40 80 120 160 200 240 280 320 360 400 440

10 20 30 50 60 70 90 100 110 130 140 150 170 180 190 210 220 230 250 260 270 290 300 310 330 340 350 370 380 390 410 420 430

B 6½ B 11½ 40 3/4 1/4

№ 9964 — Harvey Price 36½ a — Leven Price 31¼ a — Leven Price 3½ a — James — № 9965 — County Line — Sarto

Taylor's 282 a — A. Buford's — A. BUFORD № 9942 — 194 A. — John B. Andrews 48½ a — J. & S. Grant 50 a — John Zeigs 72½ a

M. CARRINGTON — S. R. Sanders 185 a — № 9942 — 277½ A. — John Saunders 65 a — E A. Grant 100 a — JAMES TAYLOR — Henry Baldwin 61 9/10 a — 41 17/100 a

№ 9943 — 888 Acres — Scarto — Francis Baldwin 100 a — Amas H. Kling's 97 31/100 a — Scarto

school — J. Bell 5 a — W. Hinton 11 a — 3 a — J. TAYLOR — № 14559 — 45 A. — Wm Cochran 52 a — D. Bell 2 a

Harvey Price 89 a — Simpson Price 100 a — John Price 30 a — A. LATHAM — Francis Baldwin 100 a — Rush creek — № 11099 & 13766 — 233⅓ A. — Francis Baldwin — J. WOODSIDES — W. CONNOR — 175 a — № 7863 — 100 A — № 7863 — 100 A — Scarto — Scarto

John Chapman 66¾ a — JOHN. BLACKWELL Jr — Henry Baldwin 34 a — № 9922 — 1000 Acres — George — JOHN WELCH — Parish 200 a — № 10194 — 200 Acres — Jesse 25 a — A. W. Smith 150 a — Baker RC — ALLEN LATHAM

W. S. Roberts 20 a — Chas Hodgdon 57 a — W. S. Roberts 100 a — A. DRUMMOND — № 10193 — 200 Acres — R. R. Randall 100 a — № 11099 & 13766 — 233⅓ A. — Rush — Latham 145 a

Cyrus Moore 63 a — John Cheney 115 a — David Carr 105 a — Allen

105 / 16 / 89

Fourth — see P2

Fifth — See P. 2

Section, No. ..... Lot .....

Scale, ~~40~~ 80 Rods to an Inch, or ~~10~~ 20 Rods to 1-4 Inch.

40 80 120 160 200 240 280 320 360 400 440

10 20 30 50 60 70 90 100 110 130 140 150 170 180 190 210 220 230 250 260 270 290 300 310 330 340 350 370 380 390 410 420 430

5 5-1/4
1 5-1/2 3/4
29

Mariah Parish 57¼ a
Jacob Pence 40 a
Jane Collins 21¼ a
Thos Anderson 25 a
Aaron Peters 53¾ a
16½ a
22¼ a
County Line
Winget Harriman 50¼ a
P. SANBORN № 9941 ~ 200 Acres
2 a J. Bell
JOHN SWAN
L. Harriman 28 a
№ 9941 ~ 266⅔ A
22 a F. Baltimare
J. Bell 47/16 a
J. M. Andrews 20 a
J. M. Andrews 51¼ a
P. Hopkins 5½ a
Levin Price 37/100
John M. Blue 114 a
NATHANIEL SAWYER
Levi Carter 101 a
Isaac Noble's 50 a
S. Hopkins 20 a
Wm Cheney 10¼ a
Wm Shafter 20 a
Scotts River
№ 10408 ~ 1000 Acres
Taylor 604 a heirs
John Cassil 80 a
Edward Lamb 50 a
David Hardin 27½ a
John R. Dixon 50 a
J. & M. Blue 52¼ a
John M. Noble's 50 a
FRANCIS SAWYER
№ 9941 ~ 533⅓ Acres
61
95
133
269
H. J. Bailey 25 a
60 a
Harvey Mahler 100 a
G. S. Robertson 22⅜ a
G. N. Kilbourner 20⅔ a
H. Mahler 61 a
75 a
Levi Price 25 a
Isaac Gaynham 40 a
M. O. Cheney 51½ a
John M. Cheney's 51½ a
Daniel A. White 96½ a
D. A. White 36½ a
D. R. White 60 a
Jesse A. White 96½ a
N. TRIPLETT
№ 9921 ~ 400 A
40 a John Beckwith
GEO. WEEDEN
Jason Chapman 133 a
John Chapman 75 a
David Jones 30 a
John Michael Wooley 106 a
Hannah Blue 58¾ a
J. M. Cheney 10 a
№ 9920 ~ 1000 Acres
Martha Moore 26½ a
Wm Cobb 26½ a
85¼ a
John Hammond 9 a
W. D. Cameron
98½ a
A. R. White 110½ a
Rush Creek
Jason D. Chapman 100 a
Moore 45 a
Thomas Dysart 60 a
E. R. Cameron
Joseph Cameron
140 a Harvey
JOHN SWAN
Hurd
See P7

Section, No. ..... Lot .....

Scale, ~~40~~ 80 Rods to an Inch, or ~~10~~ 20 Rods to 1-4 Inch.

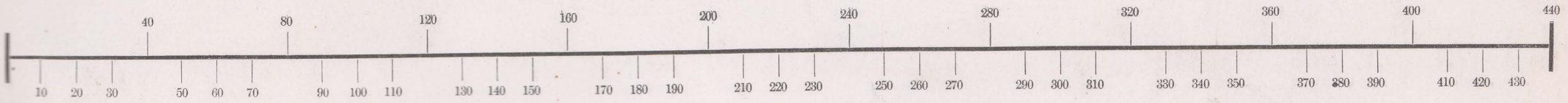

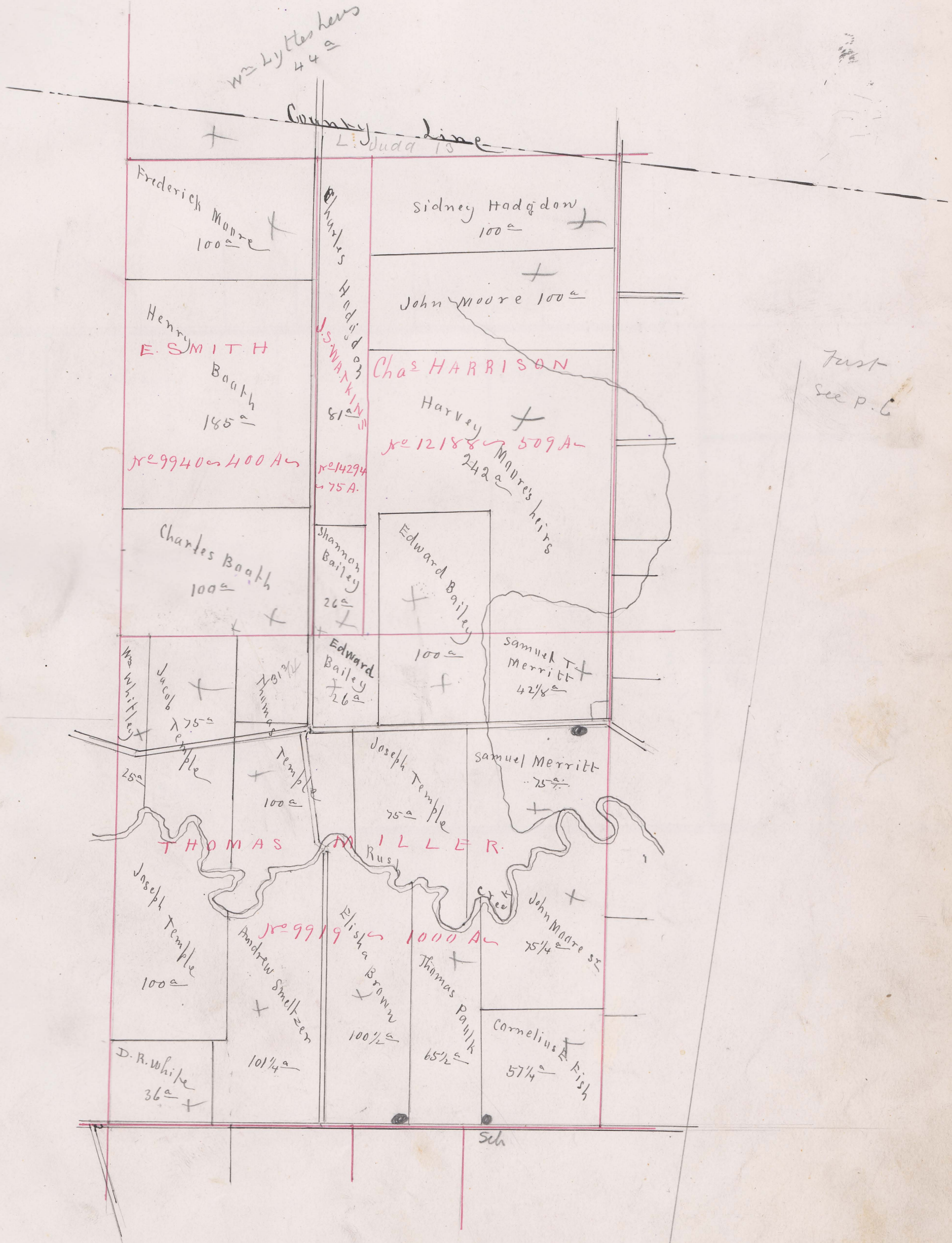

Section, No. ..... Lot .....

Scale, ~~40~~ 80 Rods to an Inch, or ~~10~~ 20 Rods to 1-4 Inch.



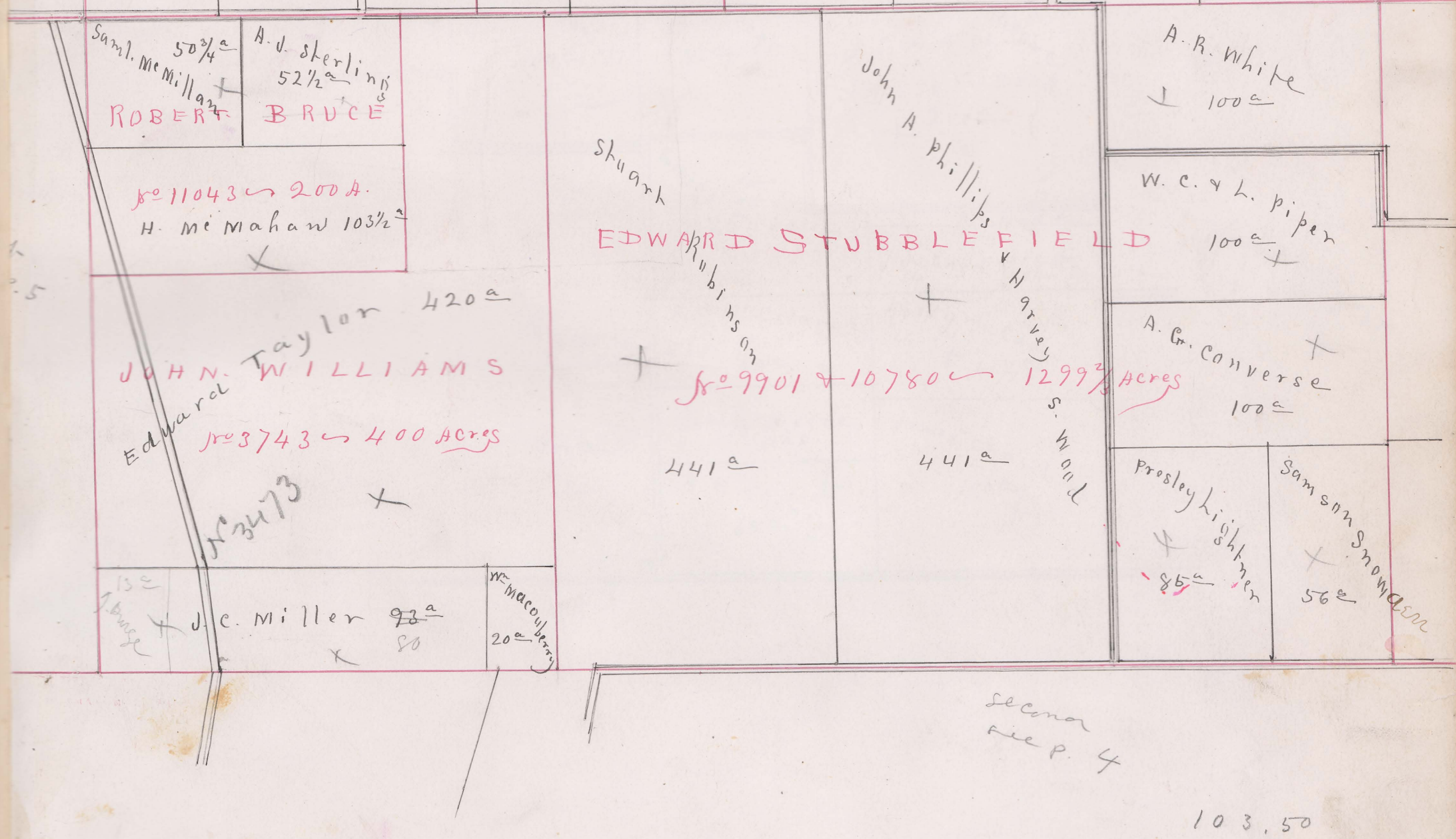

103.50
8.71
894.75

Section, No. ..... Lot .....
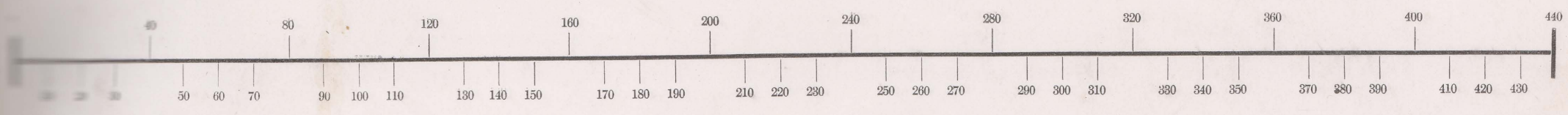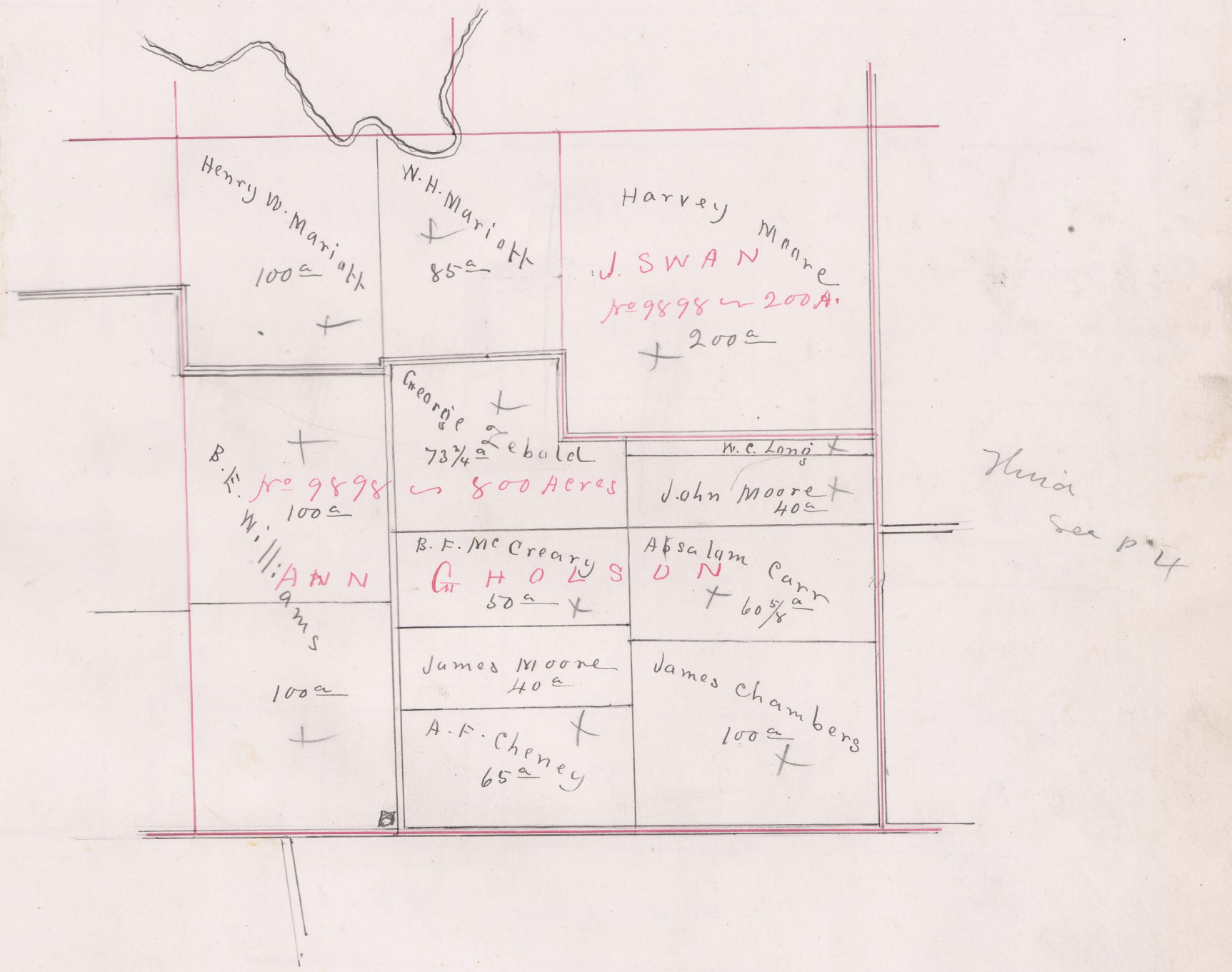
Scale, ~~40~~ 80 Rods to an Inch, or ~~10~~ 20 Rods to 1-4 Inch.