MAP OF

CLAIBOURNE TOWNSHIP

UNION COUNTY

OHIO

SCALE-4 IN. 1 MILE

CORRECTED Jan. 1 1994

CLAIBOURNE

1

12-23-93

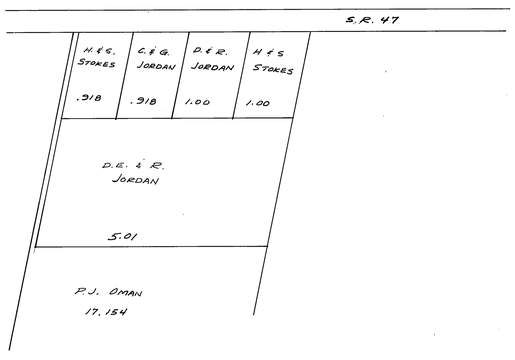

SKETCH "C"
V.M.S. 5809 1" = 200'

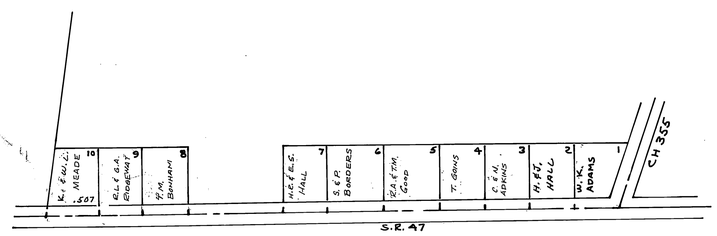

HALLSDALE No. 1 SUBDIVISION
V.M.S. 6293 1" = 200'

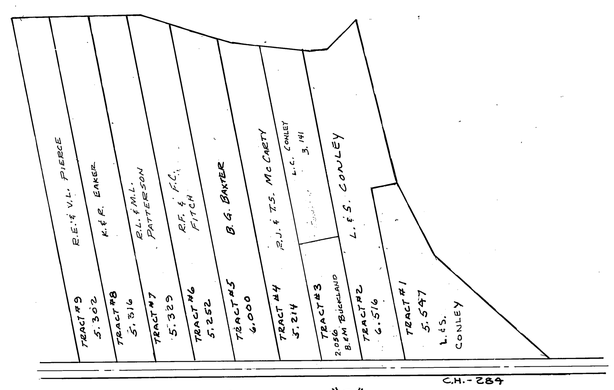

SKETCH "B"
V.M.S. 7869 1" = 300'

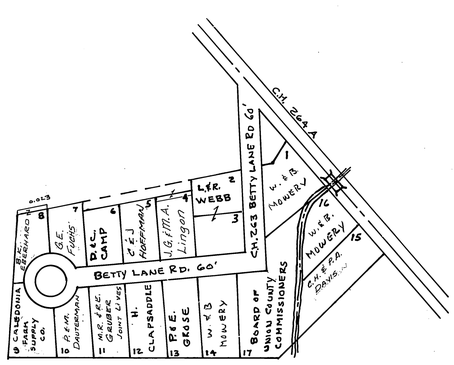

TAWA ESTATES
V.M.S. 6293 1" = 200'

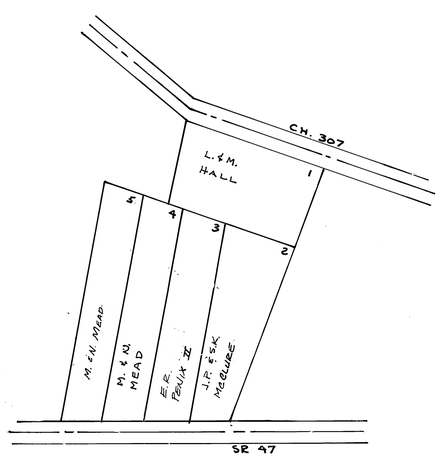

SANDY ACRES SUBDIVISION
V.M.S. 5809 1" = 200'

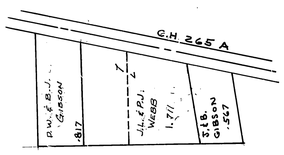

SKETCH "A"
V.M.S. 6293 1" = 200'

CLAIBOURNE TOWNSHIP SUBDIVISIONS

REVISED JAN 1 1994

2

5-24-93