and Town Lots in _____ Township,

Union County, Ohio, as Returned by _____ Appraiser for 1859.

ORIGINAL QUANTITY.	ORIGINAL PROPRIETORS.	WATER COURSES.	No. of Lot.	No. of ACRES.	Value per ACRE. $. C.	TOTAL VALUE of LANDS & BUILDINGS.	VALUE of LAND.	VALUE of BUILDINGS.	NUMBER OF ACRES OF LANDS. PLOW.	Meadow and PASTURE.	WOOD.	REMARKS.

Survey No. 2979

Lucas Sullivant 1800 Acres

Description and Value of Lands and Town Lots in ..... Township,

OWNERS' NAMES.	NO. OF ENTRY.	ORIGINAL QUANTITY.	ORIGINAL PROPRIETORS.	WATER COURSES.	No. of Lot.	No. of ACRES.	Value per ACRE. £. S. D.

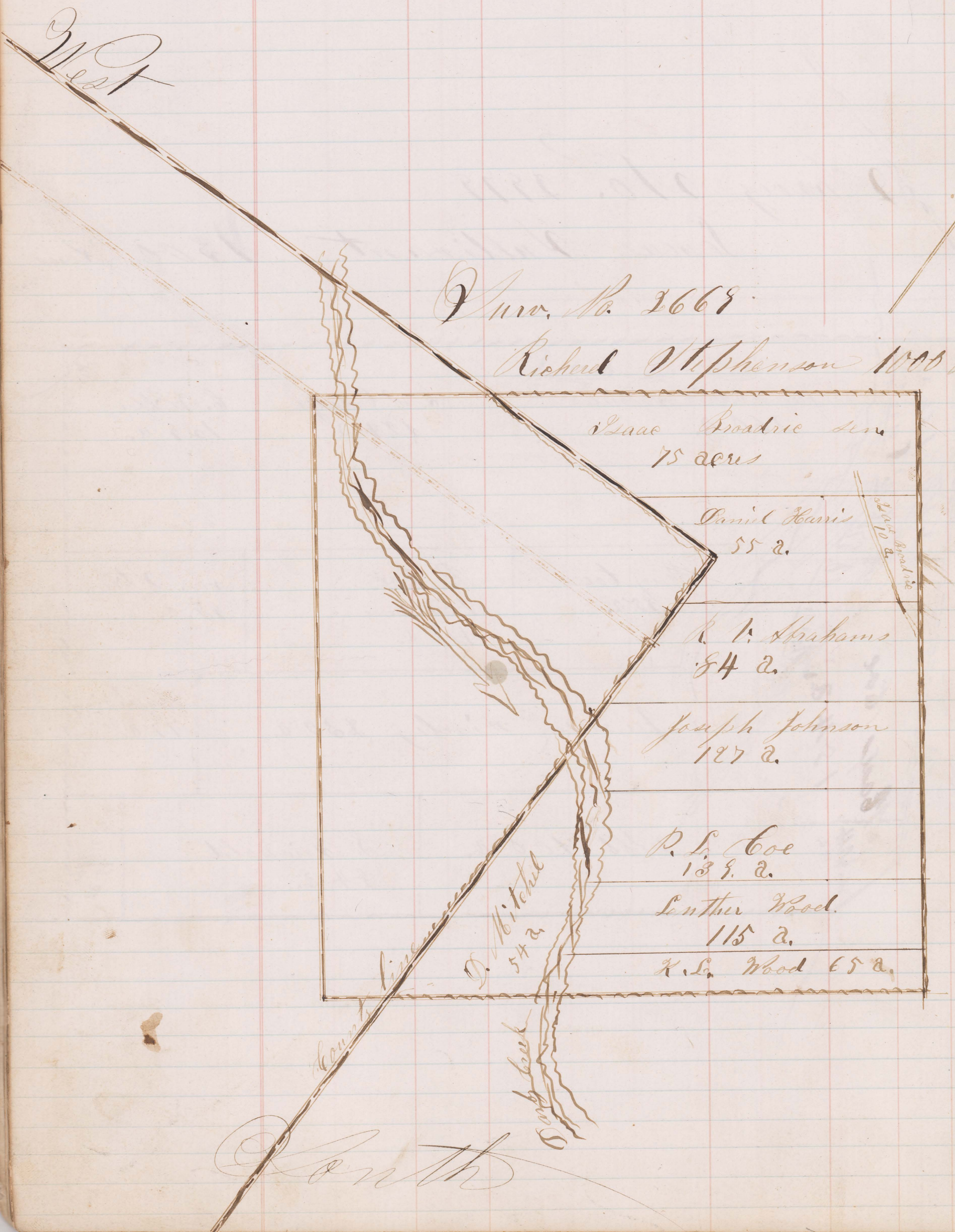

Union County, Ohio, as Returned by ..... Appraiser for 1859.

TOTAL VALUE of LANDS & BUILDINGS.	VALUE of LAND.	VALUE of BUILDINGS.	NUMBER OF ACRES OF LANDS. PLOW.	Meadow and PASTURE.	WOOD.			REMARKS.

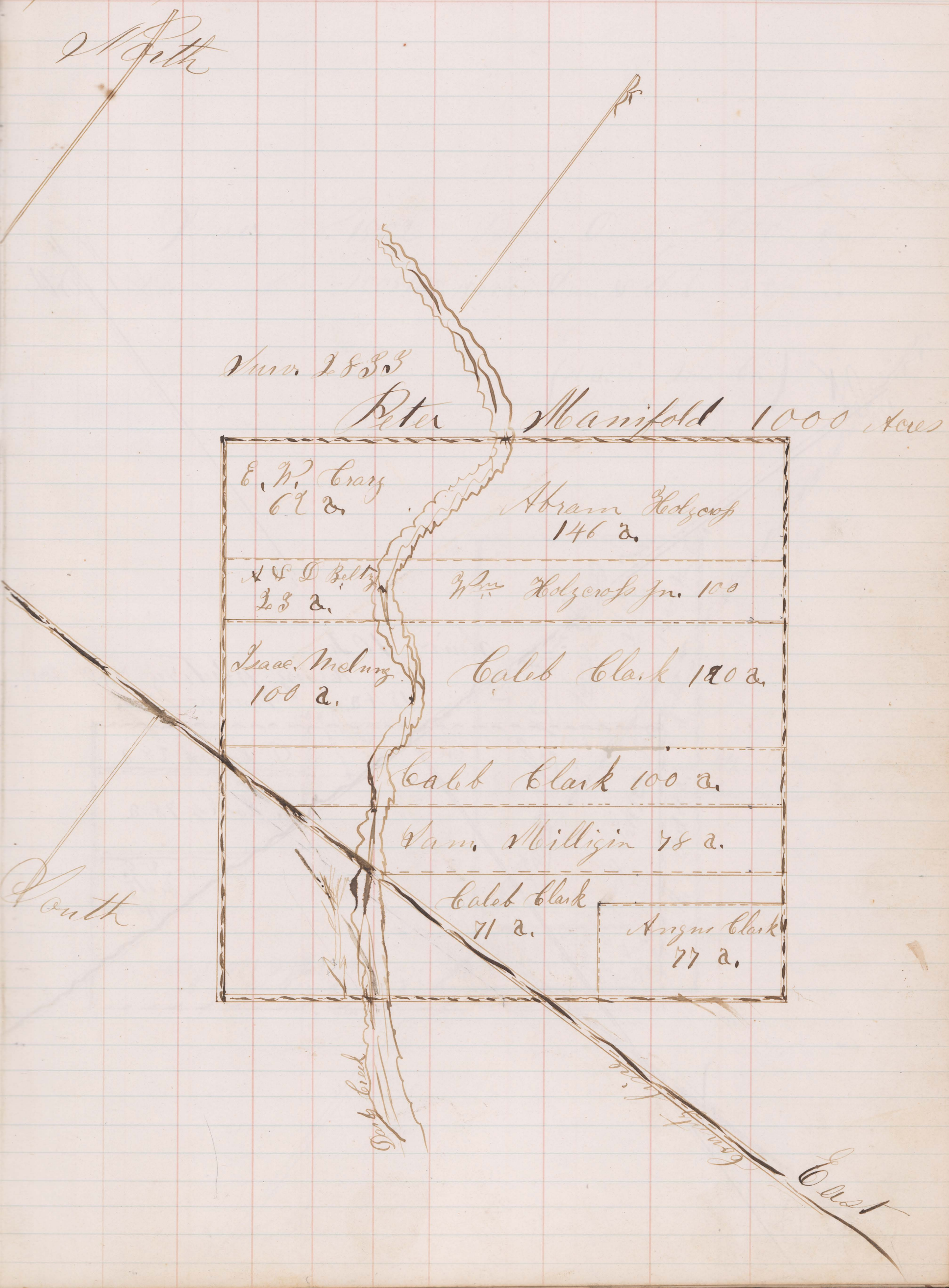

Description and Value of Lands and Town Lots in _____ Township,

OWNERS' NAMES.	NO. OF ENTRY.	ORIGINAL QUANTITY.	ORIGINAL PROPRIETORS.	WATER COURSES.	No. of Lot.	No. of ACRES.	Value per ACRE. $. C.



Union County, Ohio, as Returned by Appraiser for 1859.

TOTAL VALUE of LANDS & BUILDINGS.	VALUE of LAND.	VALUE of BUILDINGS.	NUMBER OF ACRES OF LANDS. PLOW.	Meadow and PASTURE.	WOOD.				REMARKS.

Surv. No. 1502. James Denny 300 Acres

S. Surv. Nos 12081 & 12744 Dun & Clark 82 "

(71 a. in Un. Co. of Dun & Clark)

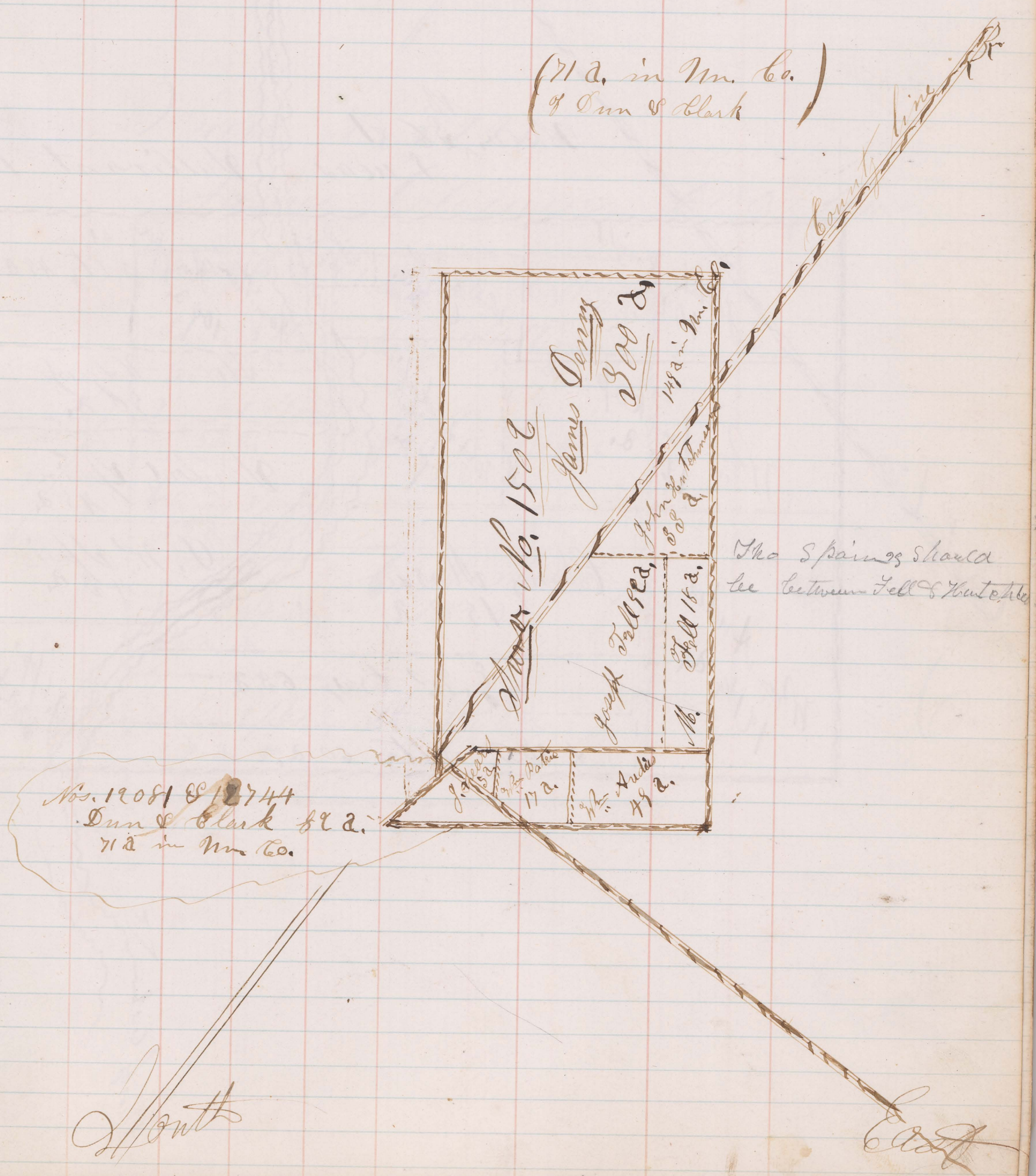

The Springs should be between Fell & Hutchinson

South

East

Description and Value of Lands and Town Lots in _____ Township.

OWNERS' NAMES.	NO. OF ENTRY.	ORIGINAL QUANTITY.	ORIGINAL PROPRIETORS.	WATER COURSES.	No. of Lot.	No. of ACRES.	Value per ACRE. $	C.

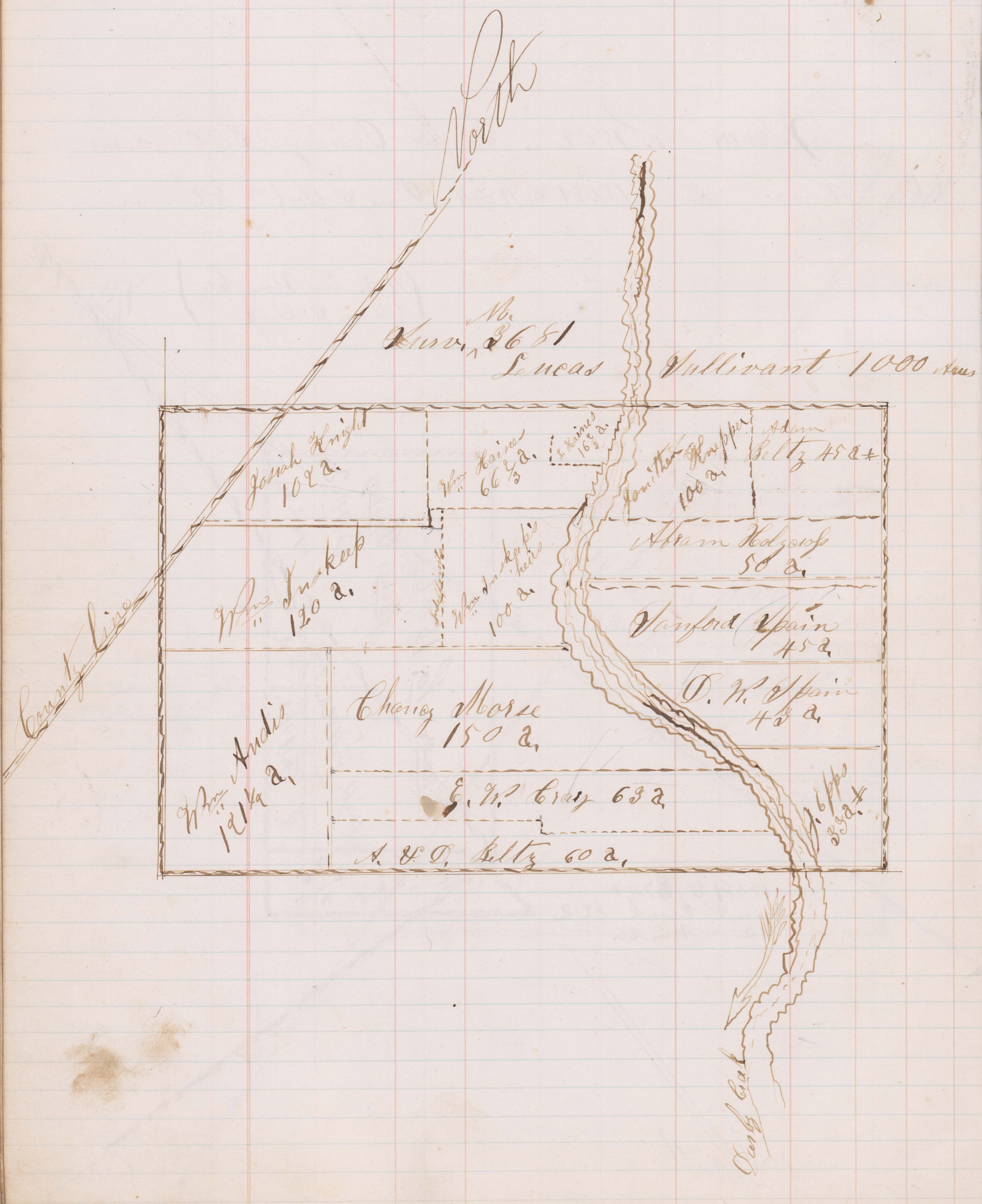

Union County, Ohio, as Returned by Appraiser for 1859.

TOTAL VALUE of LANDS & BUILDINGS.	VALUE of LAND.	VALUE of BUILDINGS.	NUMBER OF ACRES OF LANDS. PLOW.	Meadow and PASTURE.	WOOD.	REMARKS.

Survey No. 3743.

James Coleman 600. Acres

Sam. Waddle 15 a.	Lendle Huffman 50 a.
Adam Beltz 55 a.	Mary Stratton 50 a.
Stanford Spain 52. a.	J. C. Baker 140 a.
Clemen Spain 38 a. +	
Levi C Spain 38 a. +	Charls Maese 100 a.
John Epps 67 a. +	M. Wason 130 a.

Description and Value of Lands and Town Lots in _____ Township.

OWNERS' NAMES.	NO. OF ENTRY.	ORIGINAL QUANTITY.	ORIGINAL PROPRIETORS.	WATER COURSES.	No. of Lot.	No. of ACRES.	Value per ACRE. $. C.

Surv. No. 3163 & 4880
Stephenson & Hays.



Union County, Ohio, as Returned by ______ Appraiser for 1859.

TOTAL VALUE of LANDS & BUILDINGS.	VALUE of LAND.	VALUE of BUILDINGS.	NUMBER OF ACRES OF LANDS. PLOW.	Meadow and PASTURE.	WOOD.				REMARKS.

Survs. Nos. 4606 & 4923

Gritten S. Vears

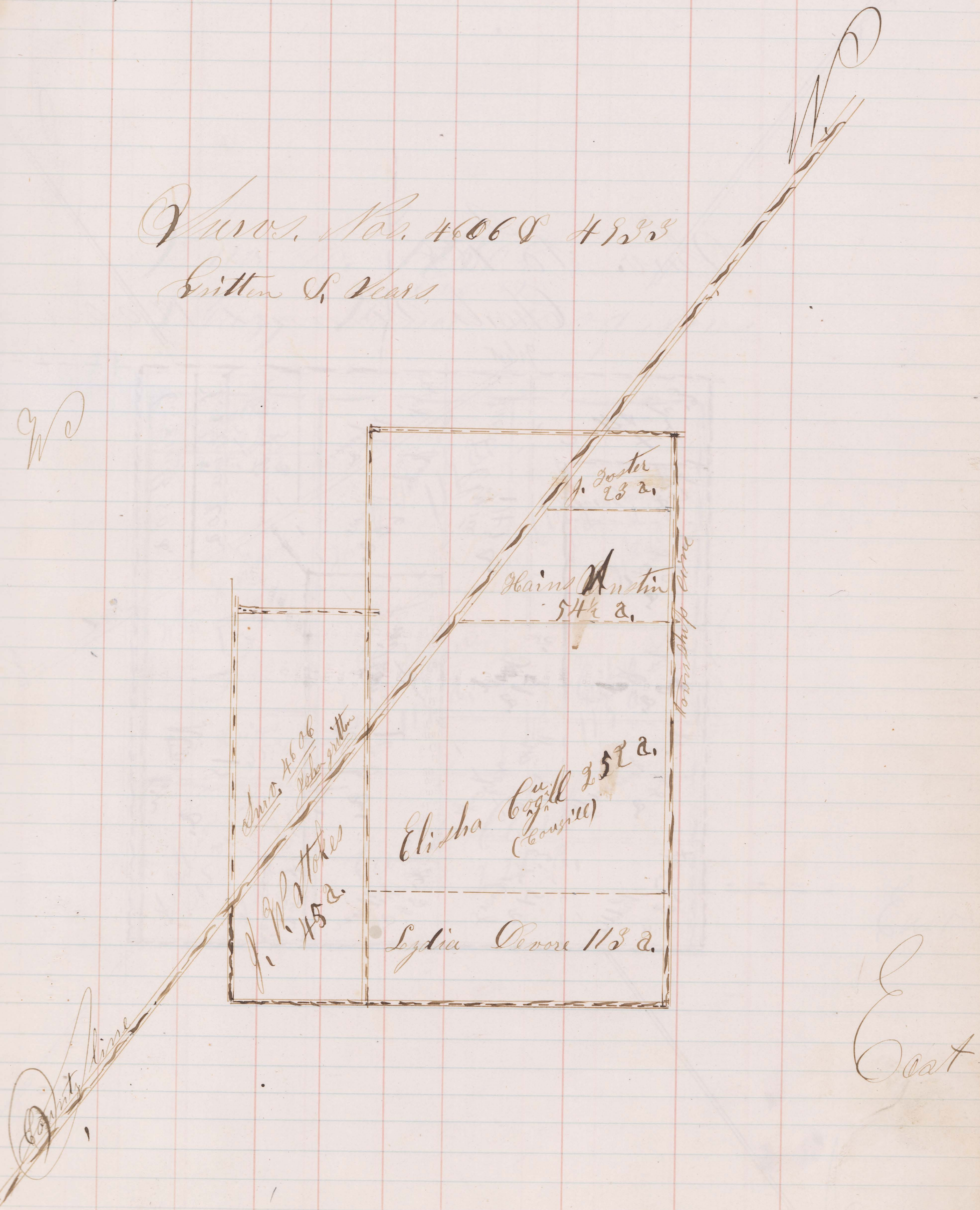

Description and Value of Lands and Town Lots in _____ Township.

OWNERS' NAMES.	NO. OF ENTRY.	ORIGINAL QUANTITY.	ORIGINAL PROPRIETORS.	WATER COURSES.	No. of Lot.	No. of ACRES.	Value per ACRE. $. C.

Surv. No 158

Chas Simms 1800 Acres



Union County, Ohio, as Returned by Appraiser for 1859.

TOTAL VALUE of LANDS & BUILDINGS.	VALUE of LAND.	VALUE of BUILDINGS.	NUMBER OF ACRES OF LANDS. PLOW.	Meadow and PASTURE.	WOOD.				REMARKS.

Surv. No. 12308
(12308)
Mazy Vance 1000 Acres

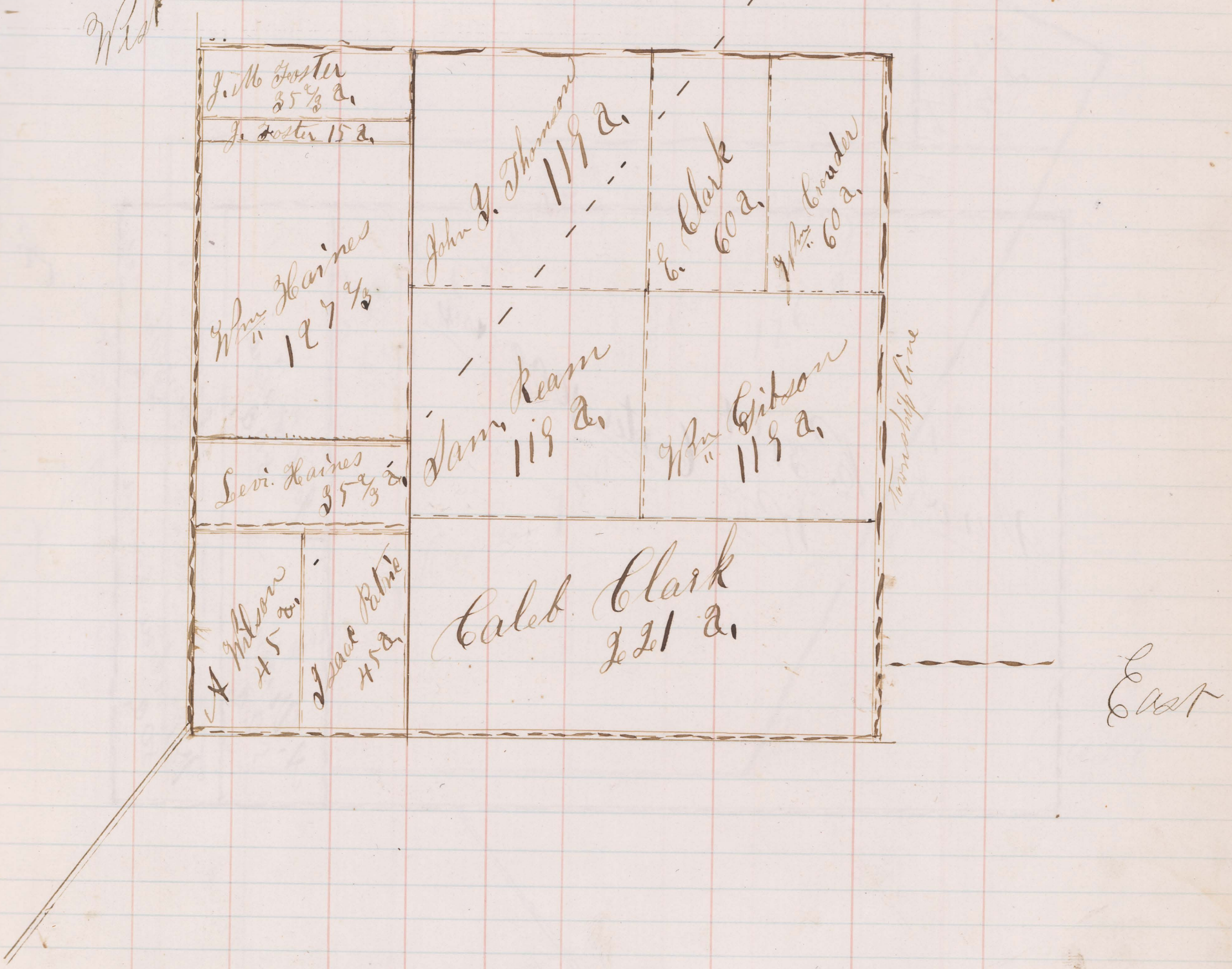

Description and Value of Lands and Town Lots in _____ Township,

OWNERS' NAMES.	NO. OF ENTRY.	ORIGINAL QUANTITY.	ORIGINAL PROPRIETORS.	WATER COURSES.	No. of Lot.	No. of ACRES.	Value per ACRE. $.	C.

S Surv. No. 3151 Wm Carter = 1000 Acres
" " 15309 J Gallaway 260 Acres

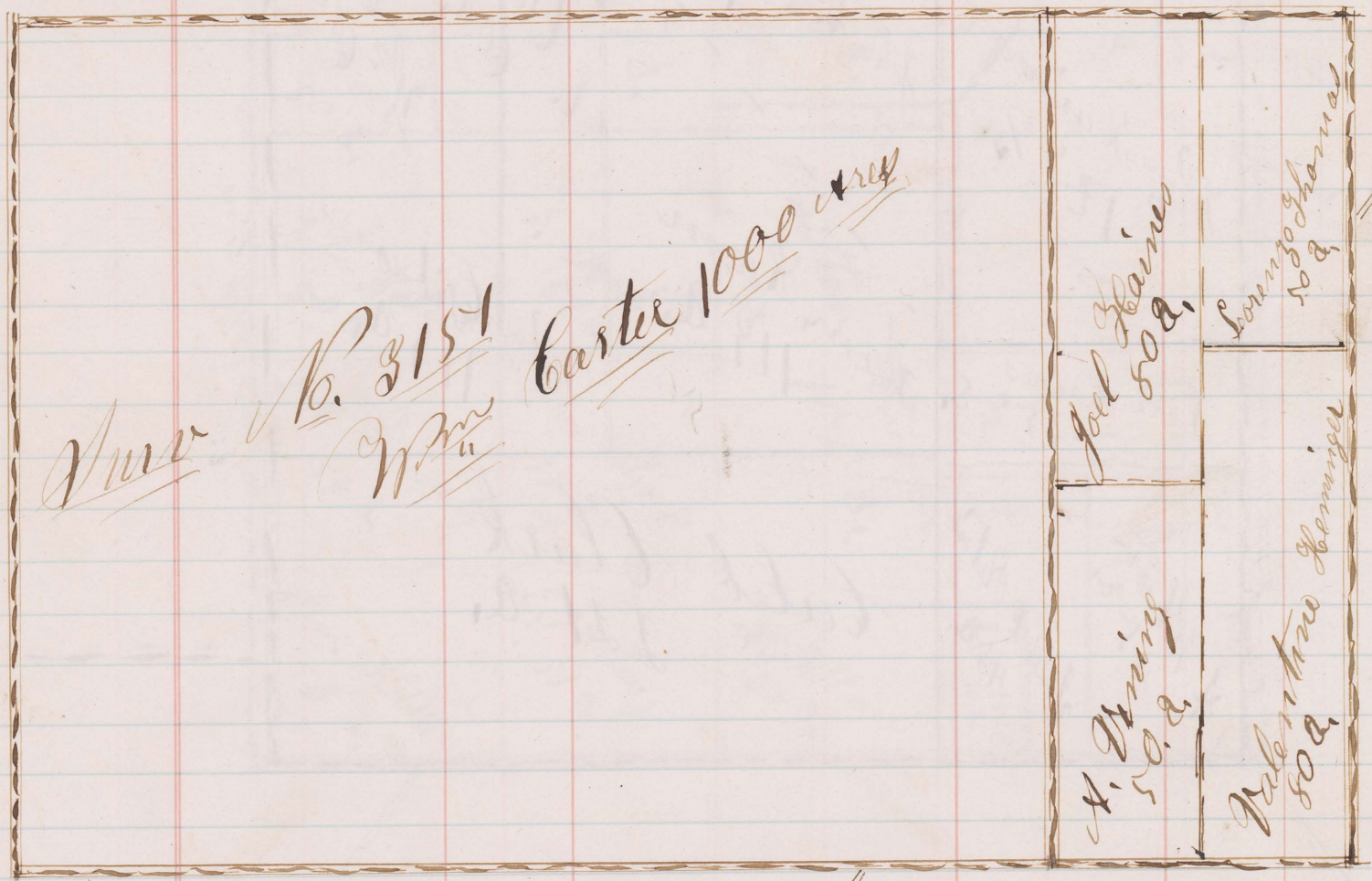

South

Union County, Ohio, as Returned by ..... Appraiser for 1859.

TOTAL VALUE of LANDS & BUILDINGS.	VALUE of LAND.	VALUE of BUILDINGS.	NUMBER OF ACRES OF LANDS. PLOW.	Meadow and PASTURE.	WOOD.	REMARKS.

Surv. No. 7022 Haggard = 866 Acres

" " 14602 Massie = 40 "

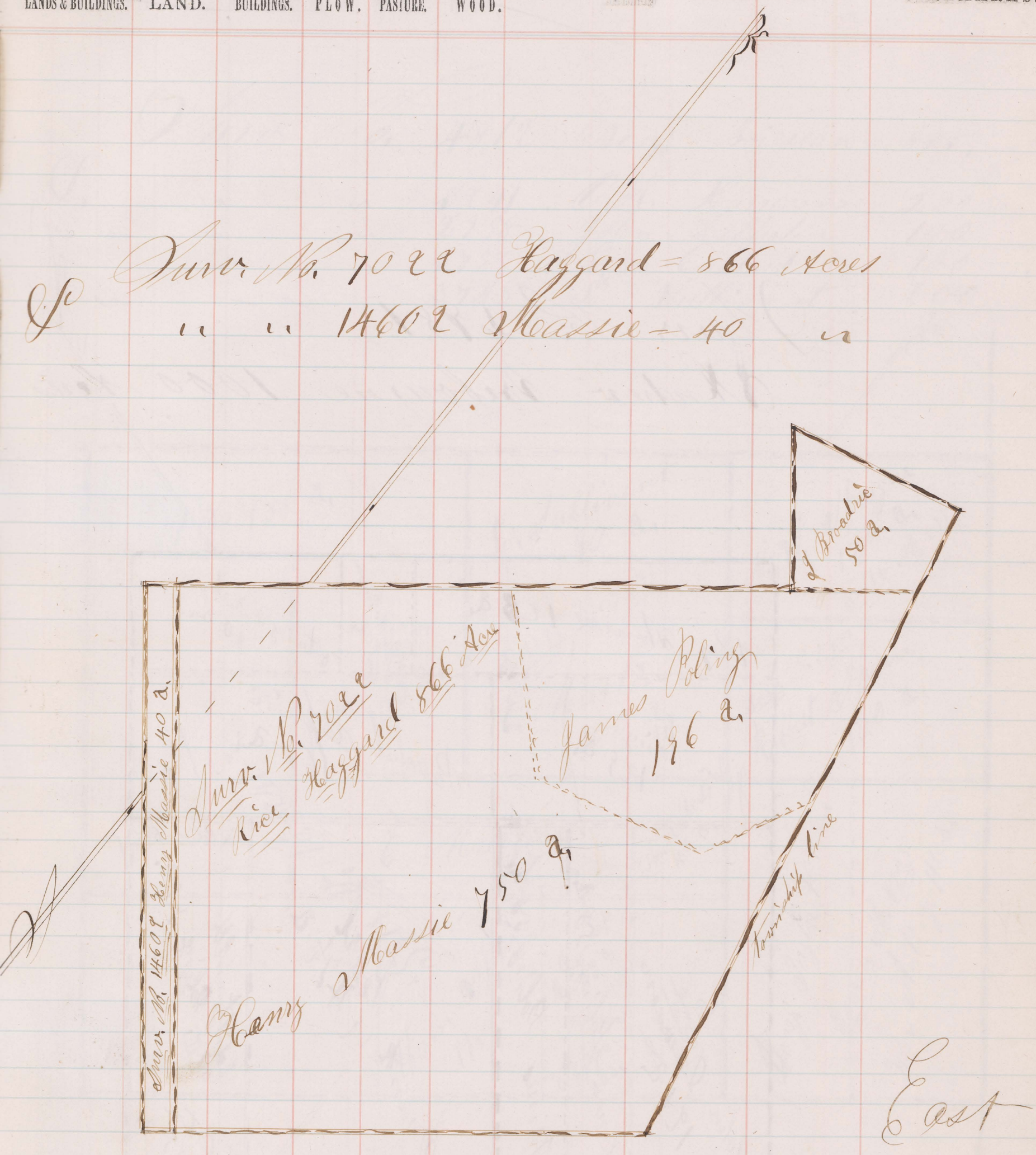

Description and Value of Lands and Town Lots in _____ Township,

OWNERS' NAMES.	NO. OF ENTRY.	ORIGINAL QUANTITY.	ORIGINAL PROPRIETORS.	WATER COURSES.	No. of Lot.	No. of ACRES.	Value per ACRE. $. C.

Surv. No. 2781

Andrew Tribourne 1000 Acres



South

Union County, Ohio, as Returned by ..... Appraiser for 1859.

TOTAL VALUE of LANDS & BUILDINGS.	VALUE of LAND.	VALUE of BUILDINGS.	NUMBER OF ACRES OF LANDS. PLOW.	Meadow and PASTURE.	WOOD.			REMARKS.
						Surv. No. 4812.	Benj. Boissean = 833⅓	Acres
L.	"	"				3241.	O. R. Harrison	200 "
"	"	"				2958	John Hefferlin	100 "
"	"	"				3752	E. Custard	100 "
"	—	—				3748	L. Sullivant	200 "



Description and Value of Lands and Town Lots in _____ Township,

OWNERS' NAMES.	NO. OF ENTRY.	ORIGINAL QUANTITY.	ORIGINAL PROPRIETORS.	WATER COURSES.	No. of Lot.	No. of ACRES.	Value per ACRE. $.	C.

Surv. No. 2880, John M. Gregory 800 Acres

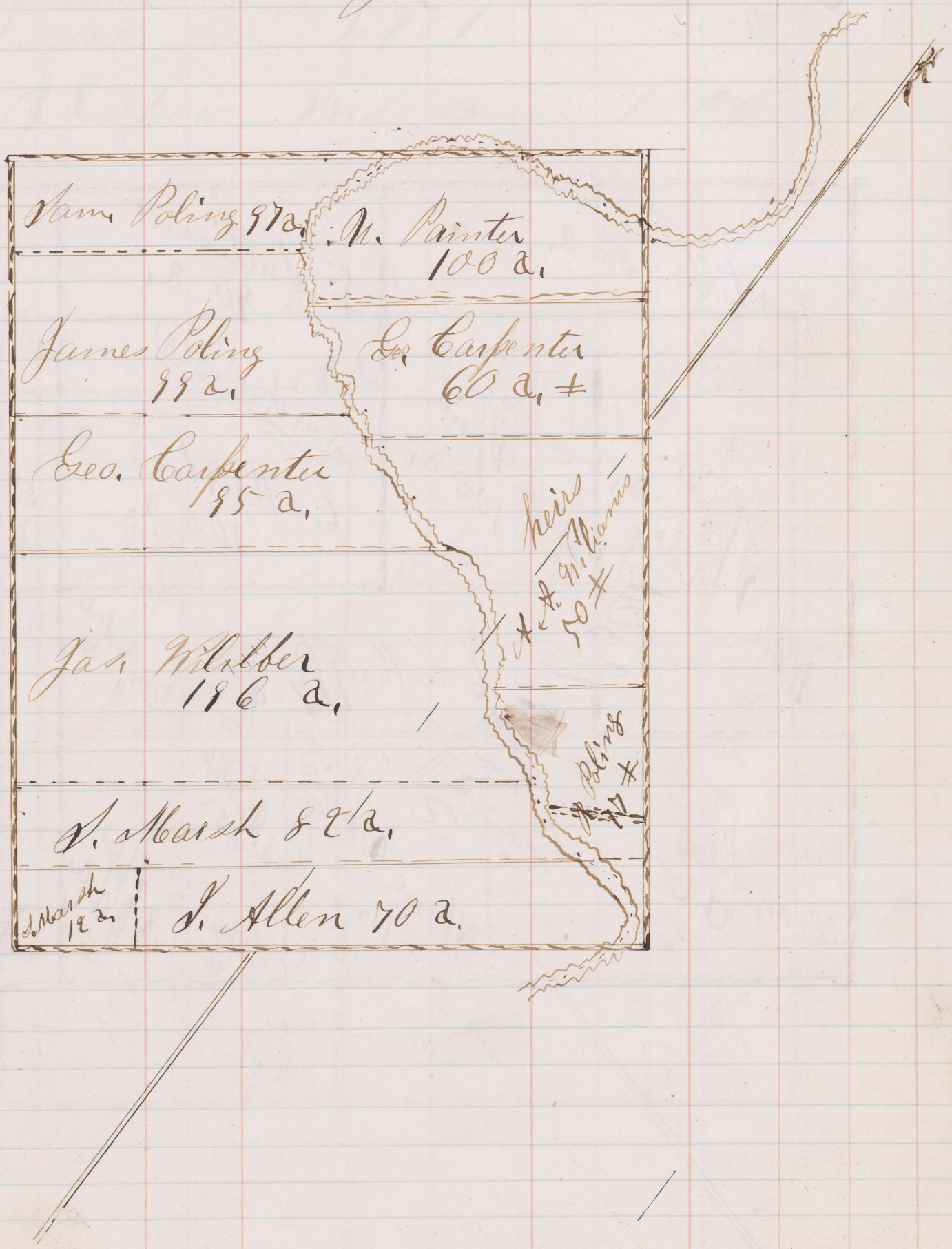

Union County, Ohio, as Returned by _____ Appraiser for 1859.

TOTAL VALUE of LANDS & BUILDINGS.	VALUE of LAND.	VALUE of BUILDINGS.	NUMBER OF ACRES OF LANDS. PLOW.	Meadow and PASTURE.	WOOD.	REMARKS.
						Surv. No. 2875 Samuel Wallace 1000 Acres
						E. " " 3156 Henry Baumgartner 200 "
						" " " 3152 W. H. Earth 200 "

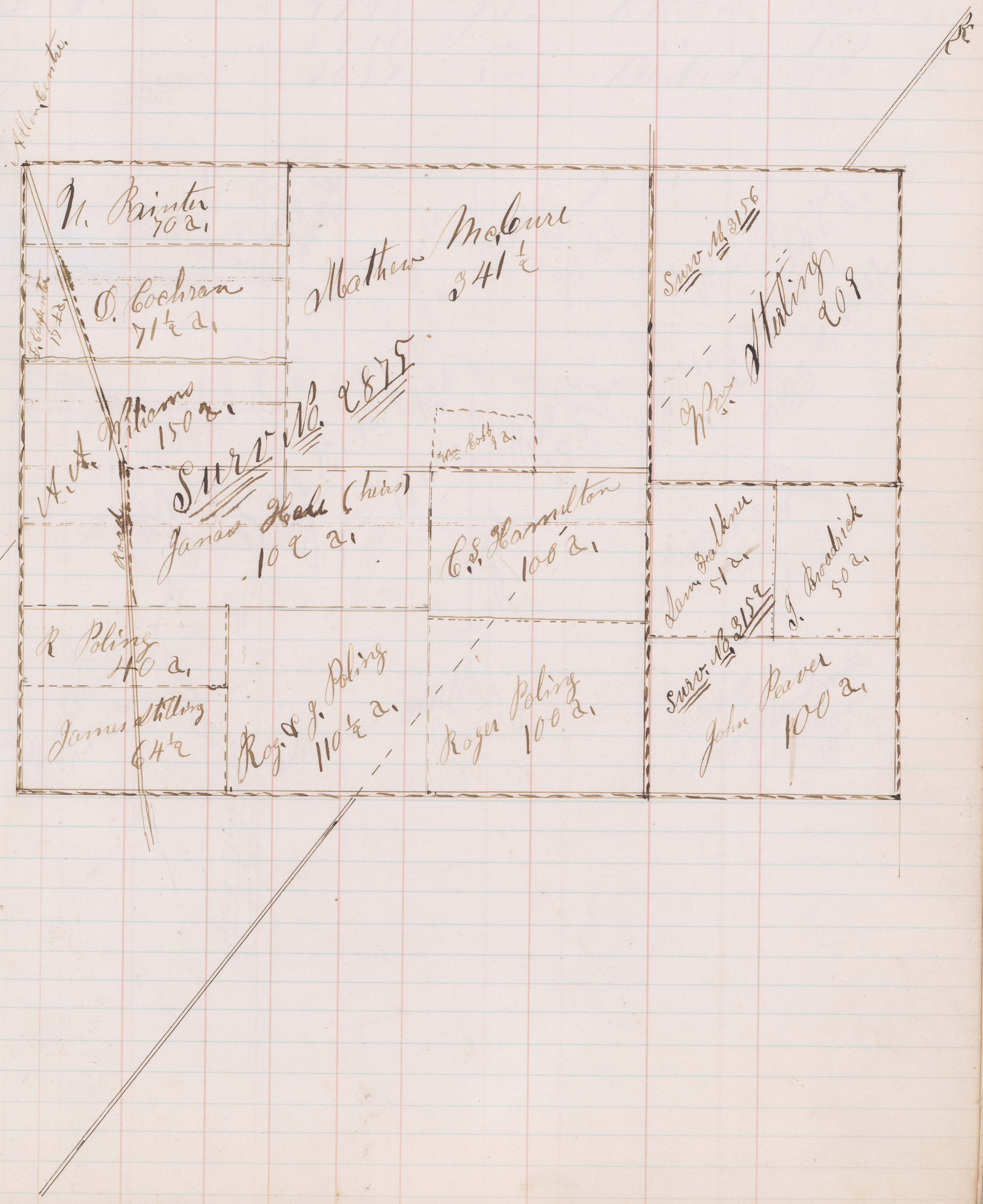

Union County, Ohio, as Returned by ..... Appraiser for 1859.

TOTAL VALUE of LANDS & BUILDINGS.	VALUE of LAND.	VALUE of BUILDINGS.	NUMBER OF ACRES OF LANDS. PLOW.	Meadow and PASTURE.	WOOD.				REMARKS.

Surv. No. 2983 Andrew Tarbourne 1000 Acres

S " " 3742 Jas. Wilson 200 "

" " " 3741 " " 100 "

" " " 3697 George McCredie 100 "

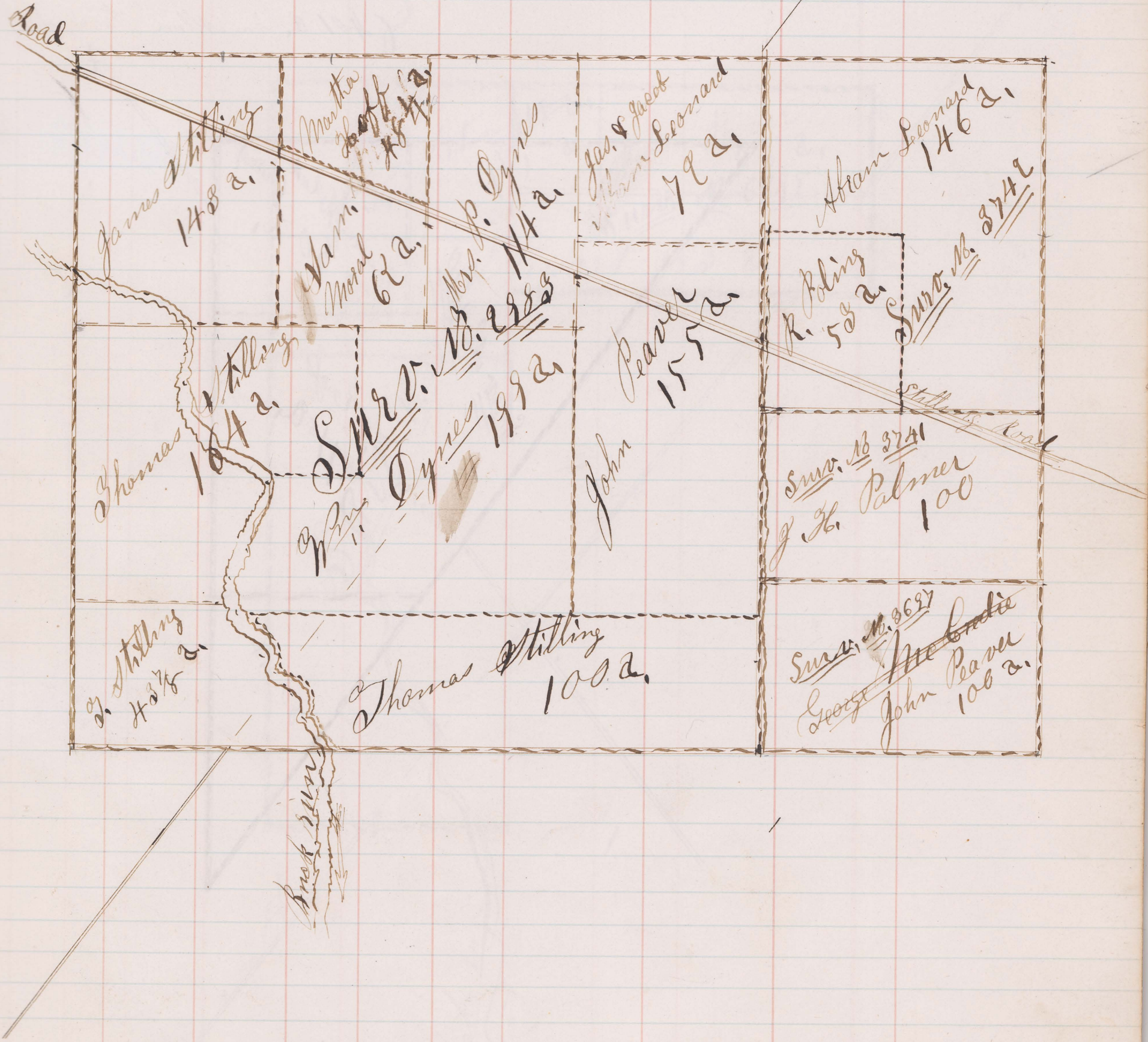

Description and Value of Lands and Town Lots in _____ Township,

OWNERS' NAMES.	NO. OF ENTRY.	ORIGINAL QUANTITY.	ORIGINAL PROPRIETORS.	WATER COURSES.	No. of Lot.	No. of ACRES.	Value per ACRE. $	C.

Surv. No. 4610 Peter Manifold 481 a

(401 a. in Allen Township)


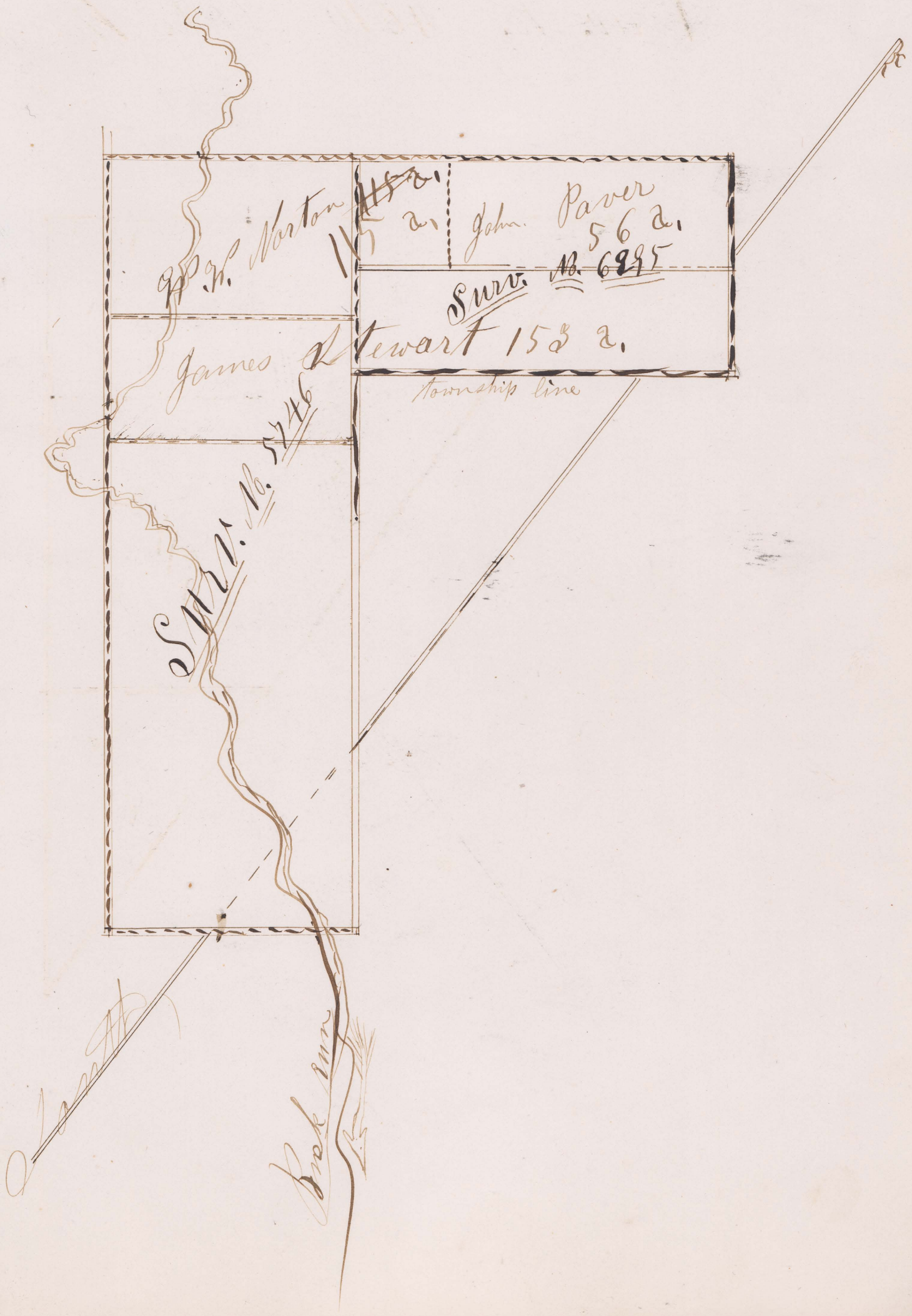
Surv. B 5746. Jas. Galloway 360 Acres
" " 6295 Zadoc Baily 120 "