PLAN SCALE:

0 50' 100' 200'

SCALE IN FEET

FLYOUT SCALE:

0 5' 10' 20'

SCALE IN FEET

SECTION 2A

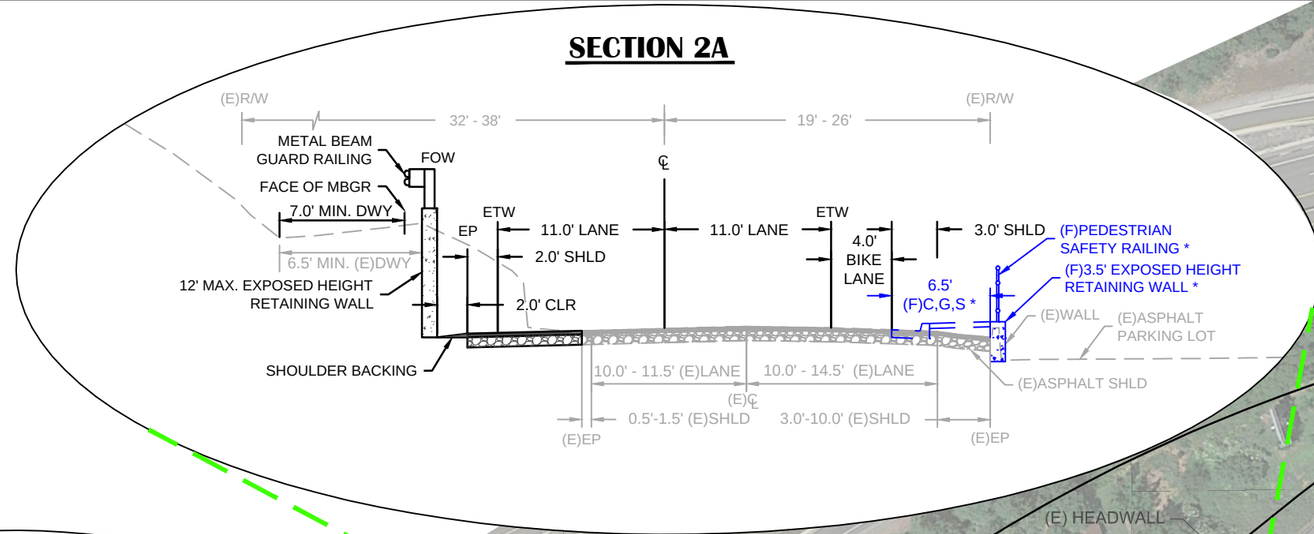

SECTION 1

CROWN CORRECTION ON ROADWAY AND RE-STRIPE TO INCLUDE SOUTH SIDE BIKE LANE AND SIDEWALKS.

HWY 50

MATCHLINE - (SEE SHEET 2)

(E) STREET LIGHT
(E) SSMH
(E) FIRE HYDRANT
(E) HEADWALL
(E) DRAIN INLET TO REMAIN
002-261-038
004-201-014
(E) WATER BOX & BACKFLOW DEVICE
(E) WATER BOX
(E) SSMH
(E) DRY UTILITIES
002-261-036
(E) STREET LIGHT
(E) DRAIN INLETS
(E) DRAINAGE ESMT
004-201-022
(E) DRY UTILITIES
(E) WATER METER & BACKFLOW DEVICE
(E) GRATED DI
(E) DRY UTILITIES
(E) SSMH
(E) GRATED DI
(E) SSMH
(E) WATER METER
(E) GRATED DI
(E) WATER METER
002-261-035
(E) FIRE HYDRANT & BACKFLOW DEVICE
(E) STREET LIGHT
(E) SSMH
002-261-034
(E) DRY UTILITIES
(E) SSMH
(E) SSMH
SCHNELL SCHOOL ROAD
BROADWAY
(E) SSMH
(E) STREET LIGHT
(E) WATER METER & BACKFLOW DEVICE
(E) FIRE HYDRANT
(E) STREET LIGHT
(E) SSMH
(E) GRATED DI
(E) WATER METER & BACKFLOW DEVICE
(E) SSMH
004-191-050
(E) STOP SIGN
(E) DRY UTILITIES
004-191-048
004-191-049
(E) GRATED DI
(E) STREET LIGHT WITH 25 MPH SPEED LIMIT SIGN
(E) SSMH
(E) DRY UTILITIES

SECTION 2B

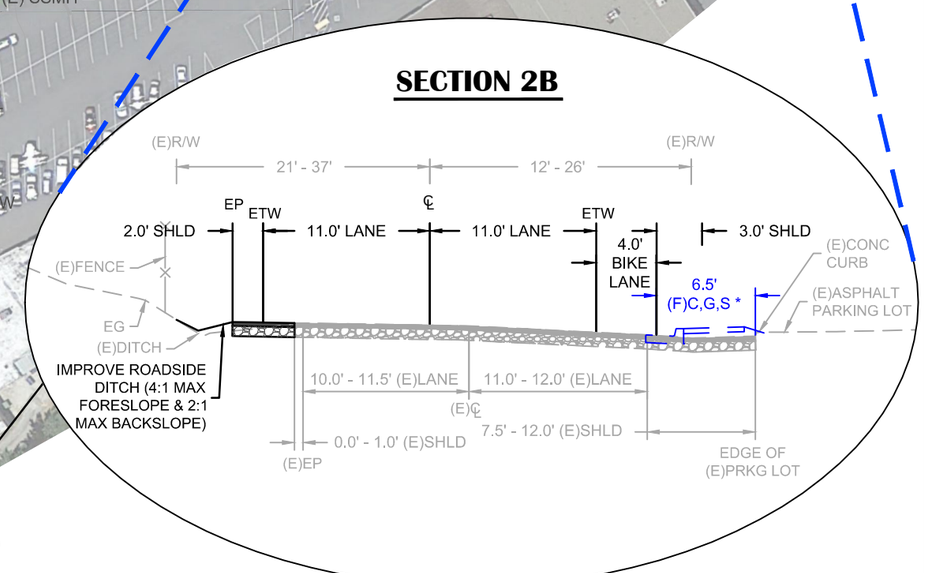

LEGEND

PROPOSED EDCTA BUS STOP LOCATION

* FUNDED BY HSIP

NO.	REVISION DESCRIPTION	CHECKED BY	DATE

DRAWING SCALE

HOR. SCALE:
VERT. SCALE:

R.E.Y. ENGINEERS, INC.
Civil Engineers | Land Surveyors | LDAR
905 Sutter Street, Suite 200 Folsom, CA 95630
Phone: (916) 366-3040 Fax: (916) 366-3303

UPPER BROADWAY
PEDESTRIAN CONNECTION PROJECT
TYPICAL SECTIONS
CITY OF PLACERVILLE CALIFORNIA

DRAWING INFO
DATE: 06-15-2016
DRAFTER: CASB
DESIGNER:
REVIEWER: JNK

PROJECT NO.

SHEET NO. 1 OF 6

R:\6884 - City of Placerville\003 - Upper Broadway Bike Lanes\10 - CAD Drawings\Exhibits\ATP - Cycle 3 Exhibits\EL - ATP CYCLE 3 - Full Length Exhibit.dwg Jun 14, 2016 - 11:02am, cbuchholz

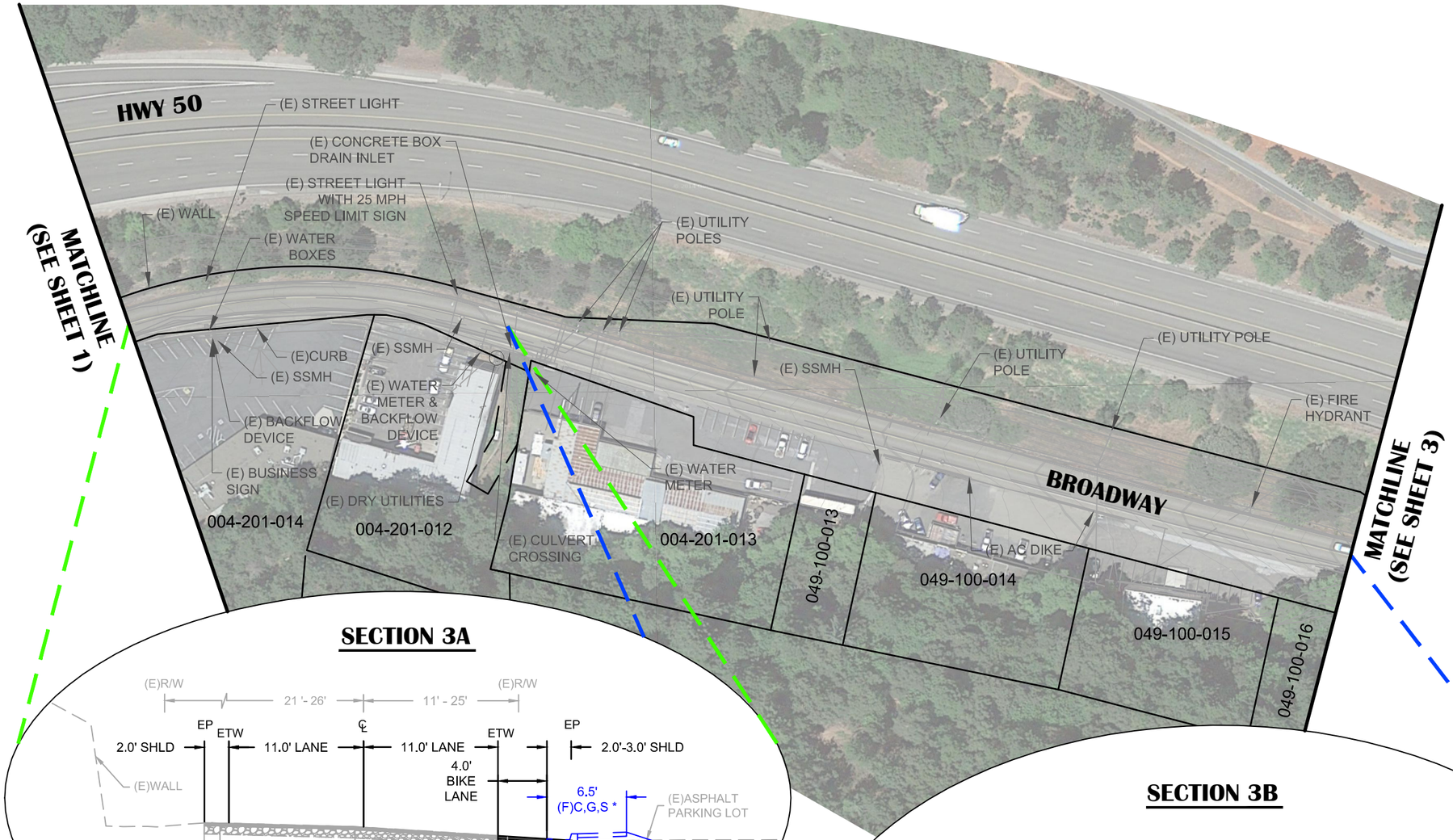

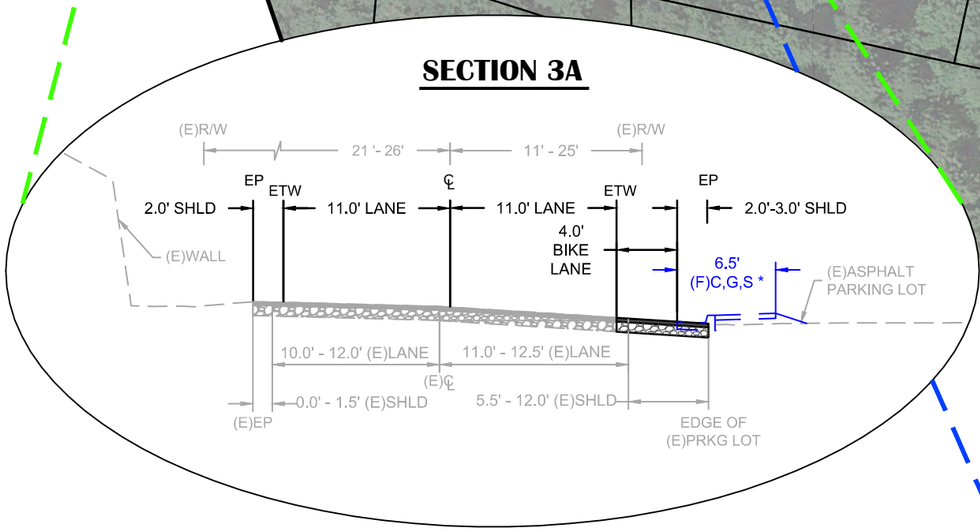

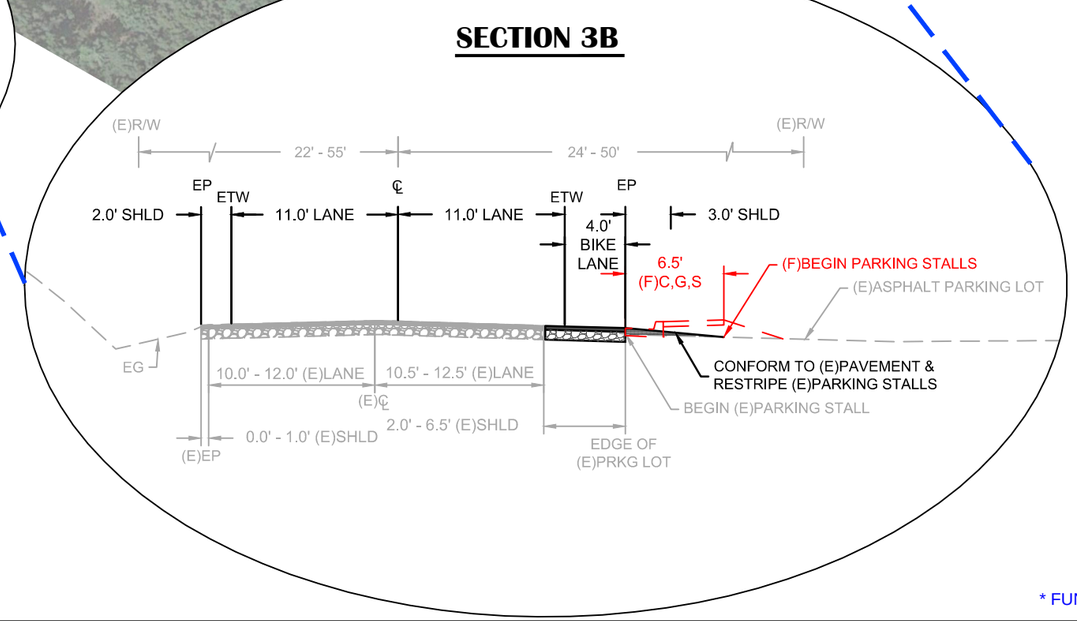

PLAN SCALE:
0 50' 100' 200'
SCALE IN FEET

FLYOUT SCALE:
0 5' 10' 20'
SCALE IN FEET

* FUNDED BY HSIP

NO.	REVISION DESCRIPTION	CHECKED BY	DATE

DRAWING SCALE
HOR. SCALE:
VERT. SCALE:

REY ENGINEERS, INC.
Civil Engineers | Land Surveyors | LDAR
925 Sutter Street, Suite 200 Folsom, CA 95630
Phone (916) 366-3040 Fax (916) 366-3303

UPPER BROADWAY
PEDESTRIAN CONNECTION PROJECT
TYPICAL SECTIONS
CITY OF PLACERVILLE CALIFORNIA

DRAWING INFO
DATE: 06-15-2016
DRAFTER: CASB
DESIGNER:
REVIEWER: JNF

PROJECT NO.

SHEET NO. 2 OF 6

R:\6884 - City of Placerville\003 - Upper Broadway Bike Lanes\10 - CAD Drawings\Exhibits\ATP - Cycle 3 Exhibits\EL - ATP CYCLE 3 - Full Length Exhibit.dwg Jun 14, 2016 - 11:03am, cbuchholz

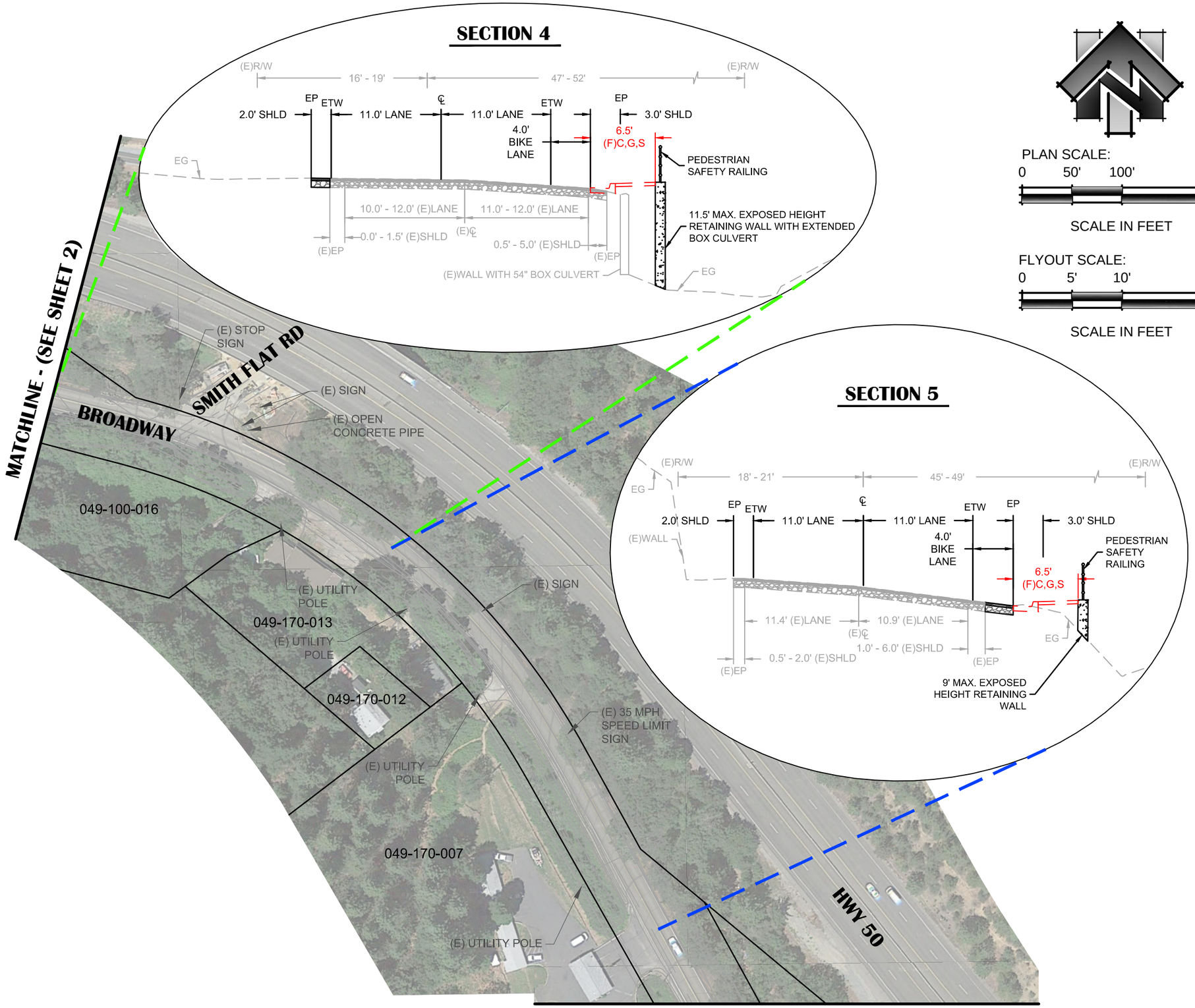

PLAN SCALE:

0 50' 100' 200'

SCALE IN FEET

FLYOUT SCALE:

0 5' 10' 20'

SCALE IN FEET

NO.	REVISION DESCRIPTION	CHECKED BY	DATE

DRAWING SCALE

HOR. SCALE:
VERT. SCALE:

R.E.Y. ENGINEERS, INC.
Civil Engineers | Land Surveyors | LDAR
905 Sutter Street, Suite 200 Folsom, CA 95630
Phone: (916) 366-3040 Fax: (916) 366-3303

UPPER BROADWAY
PEDESTRIAN CONNECTION PROJECT

TYPICAL SECTIONS

CITY OF PLACERVILLE CALIFORNIA

DRAWING INFO

DATE: 06-15-2016
DRAFTER: CASB
DESIGNER:
REVIEWER: JMF

PROJECT NO.

SHEET NO. 3 OF 6

R:\6884 - City of Placerville\003 - Upper Broadway Bike Lanes\10 - CAD Drawings\Exhibits\ATP - Cycle 3 Exhibits\EL - ATP CYCLE 3 - Full Length Exhibit.dwg Jun 14, 2016 - 11:03am, cbuchholz

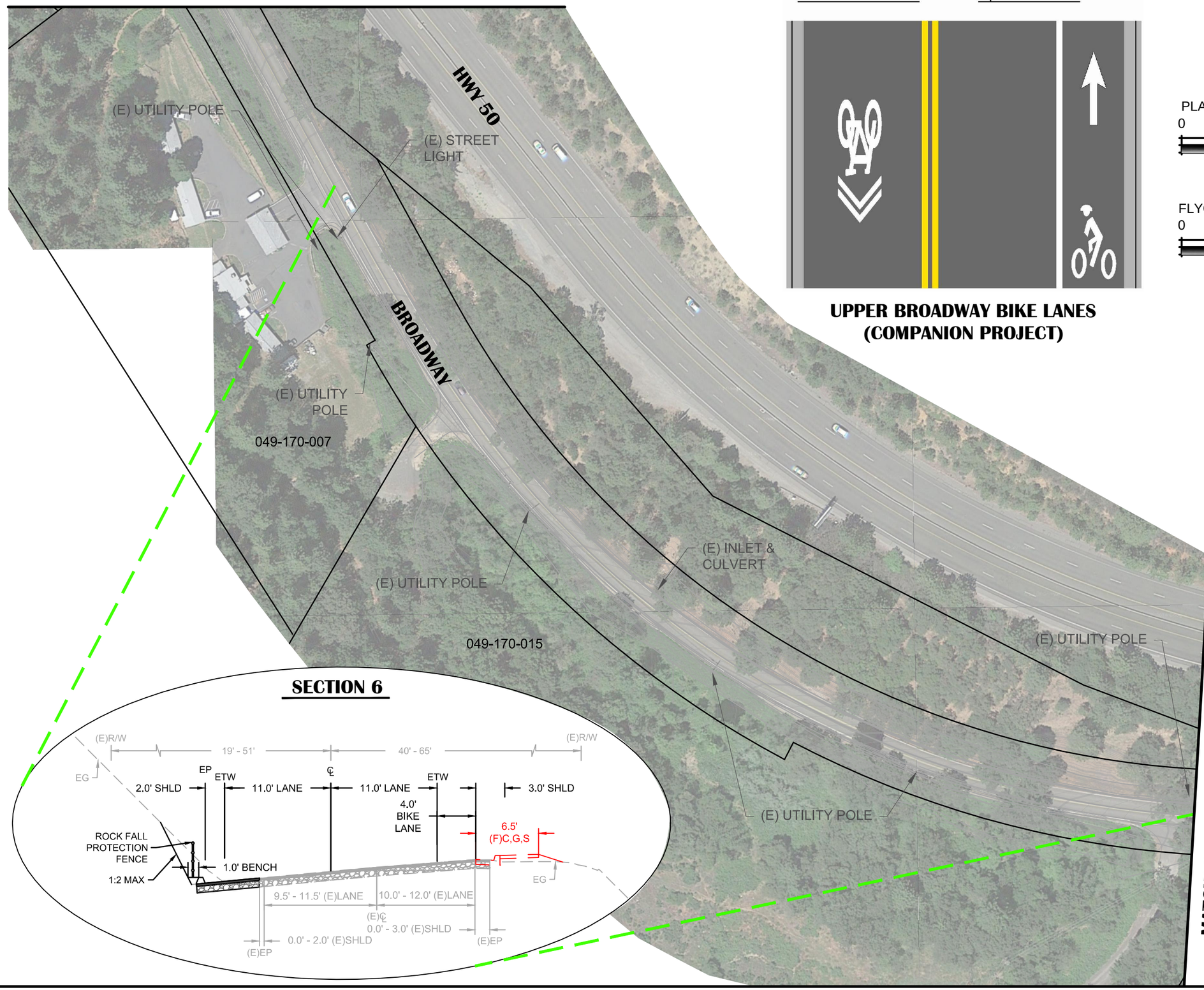

UPPER BROADWAY BIKE LANES (COMPANION PROJECT)

PLAN SCALE:
0 50' 100' 200'
SCALE IN FEET

FLYOUT SCALE:
0 5' 10' 20'
SCALE IN FEET

NO.	REVISION DESCRIPTION	CHECKED BY	DATE

DRAWING SCALE
HOR. SCALE:
VERT. SCALE:

REY ENGINEERS, INC.
Civil Engineers | Land Surveyors | LDAR
905 Sutter Street, Suite 200 Folsom, CA 95630
Phone: (916) 366-3040 Fax: (916) 366-3303

UPPER BROADWAY
PEDESTRIAN CONNECTION PROJECT
TYPICAL SECTIONS
CITY OF PLACERVILLE CALIFORNIA

DRAWING INFO
DATE: 06-15-2016
DRAFTER: CASB
DESIGNER:
REVIEWER: JWF

PROJECT NO.

SHEET NO. 4 OF 6

R:\6884 - City of Placerville\003 - Upper Broadway Bike Lanes\10 - CAD Drawings\Exhibits\ATP - Cycle 3 Exhibits\EL - ATP CYCLE 3 - Full Length Exhibit.dwg Jun 14, 2016 - 11:04pm, cbuchholz

LEGEND

PROPOSED EDCTA BUS STOP LOCATION

PLAN SCALE:
0 50' 100' 200'
SCALE IN FEET

FLYOUT SCALE:
0 5' 10' 20'
SCALE IN FEET

SECTION 7A

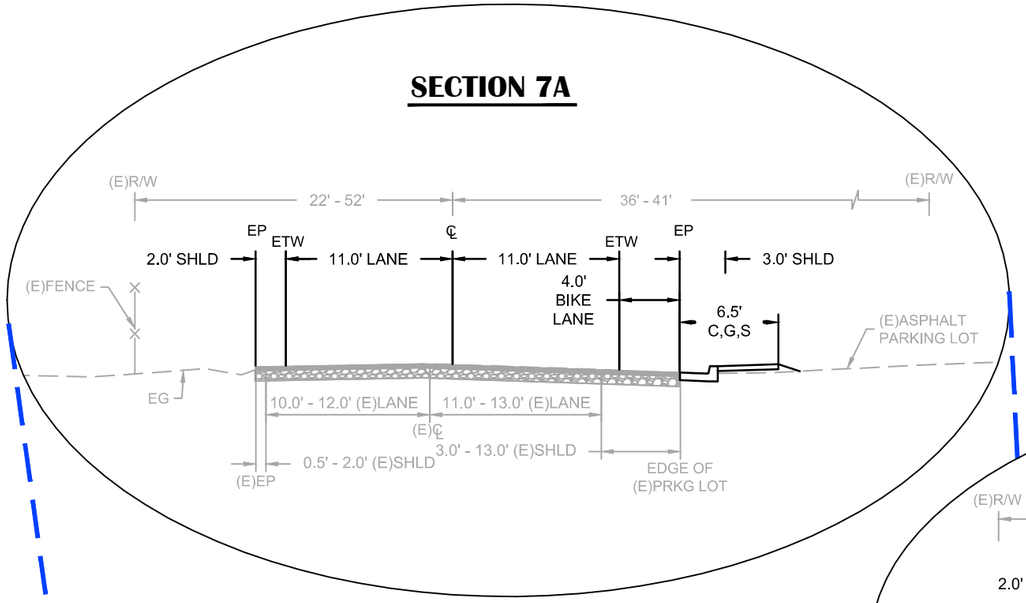

SECTION 7B

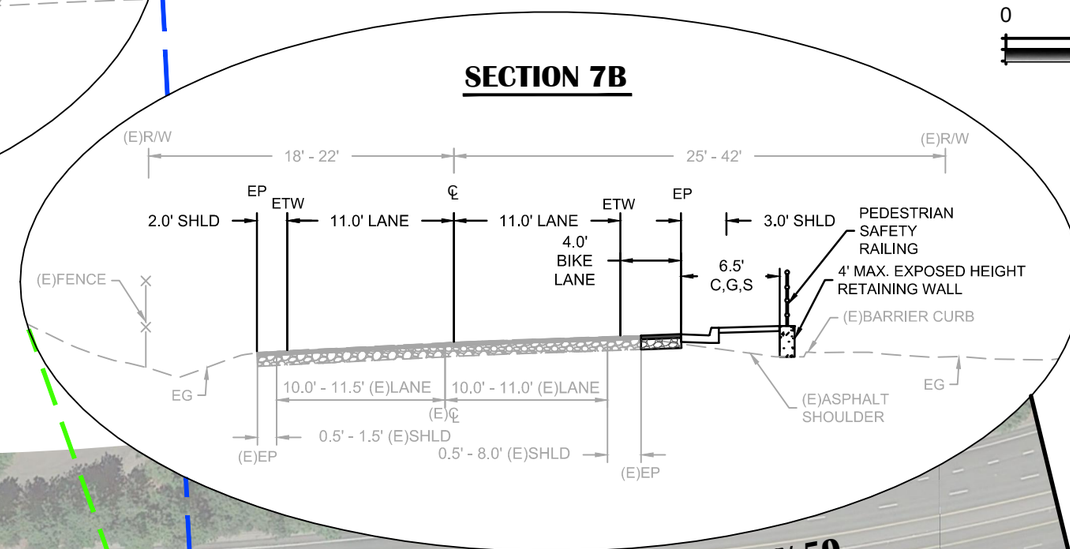

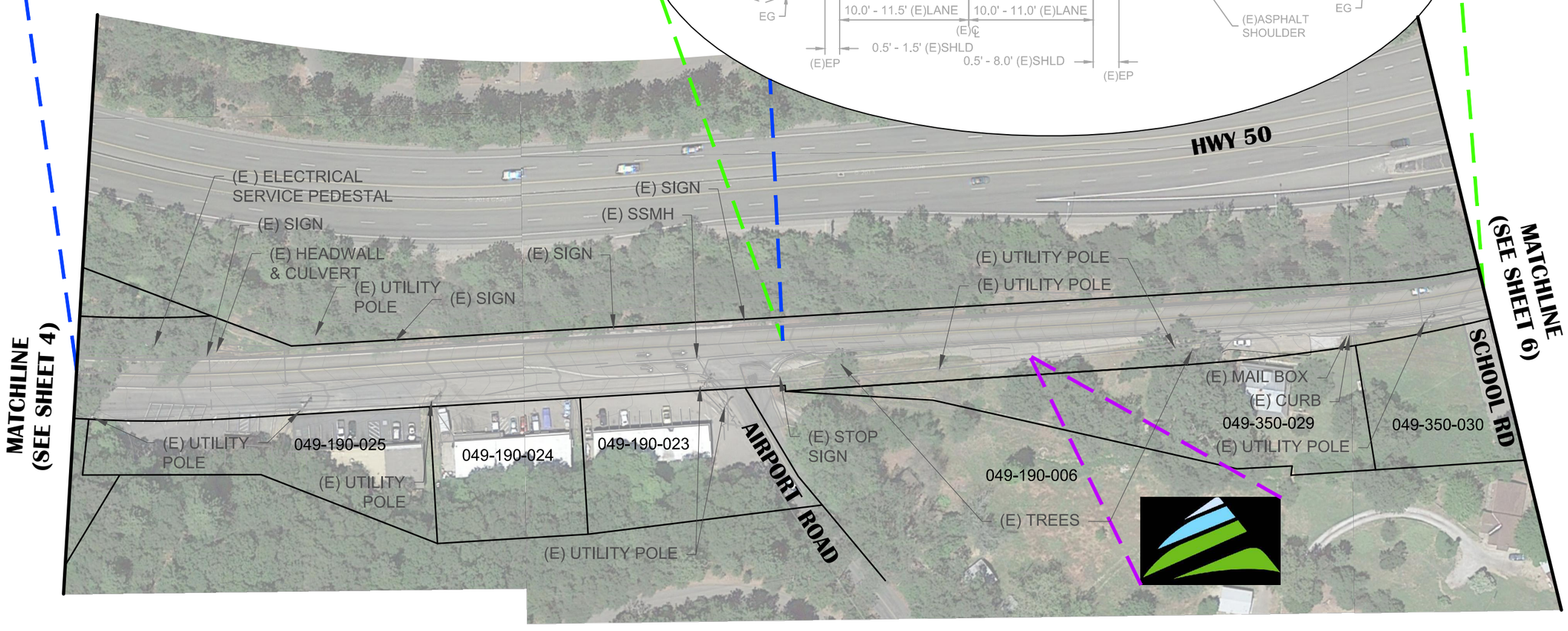

NO.	REVISION DESCRIPTION	CHECKED BY	DATE

DRAWING SCALE
HOR. SCALE:
VERT. SCALE:

R.E.Y. ENGINEERS, INC.
Civil Engineers | Land Surveyors | LDAR
905 Sutter Street, Suite 200 Folsom, CA 95630
Phone: (916) 366-3040 Fax: (916) 366-3303

UPPER BROADWAY
PEDESTRIAN CONNECTION PROJECT
TYPICAL SECTIONS
CITY OF PLACERVILLE CALIFORNIA

DRAWING INFO
DATE: 06-15-2016
DRAFTER: CASB
DESIGNER:
REVIEWER: JMF

PROJECT NO.

SHEET NO. 5 OF 6

R:\0884 - City of Placerville\003 - Upper Broadway Bike Lanes\10 - CAD Drawings\Exhibits\ATP - Cycle 3 Exhibits\EL - ATP CYCLE 3 - Full Length Exhibit.dwg Jun 14, 2016 - 11:04am, cbuchholz

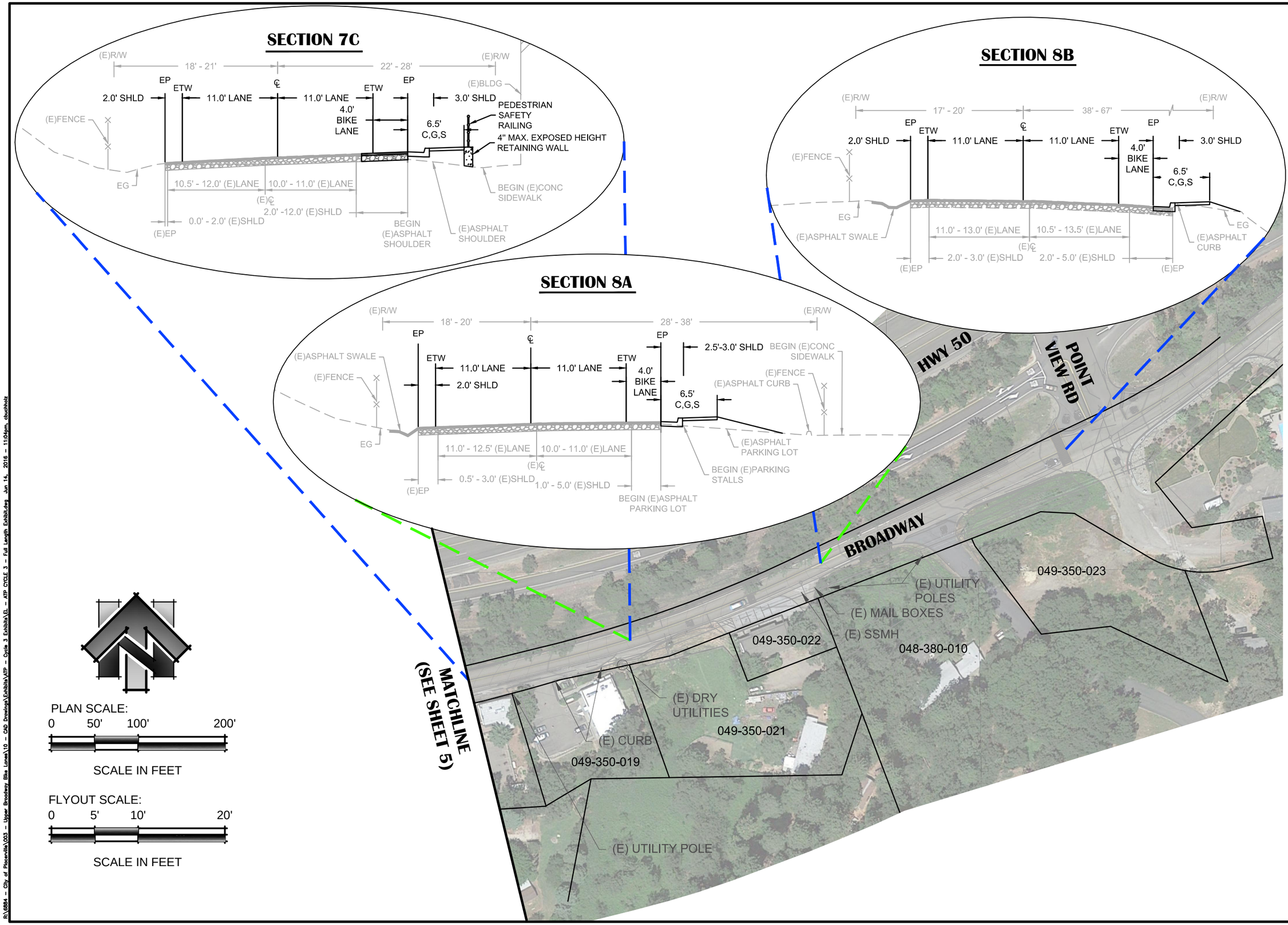

NO.	REVISION DESCRIPTION	CHECKED BY	DATE

DRAWING SCALE
HOR. SCALE:
VERT. SCALE:

REY ENGINEERS, INC.
Civil Engineers | Land Surveyors | LDAR
925 Sutter Street, Suite 200 Folsom, CA 95630
Phone: (916) 366-3040 Fax: (916) 366-3303

UPPER BROADWAY
PEDESTRIAN CONNECTION PROJECT
TYPICAL SECTIONS
CITY OF PLACERVILLE CALIFORNIA

DRAWING INFO
DATE: 06-15-2016
DRAFTER: CASB
DESIGNER:
REVIEWER: MF

PROJECT NO.

SHEET NO. 6 OF 6

R:\6884 - City of Placerville\003 - Upper Broadway Bike Lanes\10 - CAD Drawings\Exhibits\ATP - Cycle 3 Exhibits\EL - ATP CYCLE 3 - Full Length Exhibit.dwg Jun 14, 2016 - 11:04am, cbuchholz