

**Amendatory Ordinance No. 2-0706**

To the Honorable Iowa County Board of Supervisors:

**Whereas a petition for a land use change has been made by Gary R. Voss;**

For a parcel of land described as being part of the SE/NE of S21 and W 1/2-NW of S22; all in T8N-R-3E in the Town of Wyoming.

**From A-1 Ag to AR-1;**

And, this petition was made for the purposes of **creating a residential lot;**

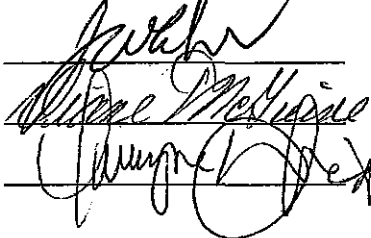
Whereas notice of such petition has been properly advertised and notice has been given to the Clerk of the **Town of Wyoming** and

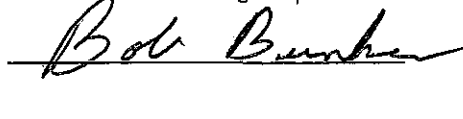
Whereas a public hearing, designated as zoning hearing number **2281** was last held on **June 28, 2006** in accord with said notice, and said notice, and as a result of said hearing action has been taken by the Zoning, Planning, Sanitation, & Rural Planning Committee to **approve** said petition,

Now therefore be it resolved that the lot above described be changed from


**A-1 Ag to AR-1 Ag Res**

And this action be so recorded by amendment to the zoning map.

  
\_\_\_\_\_  
Greg Klusendorf  
Iowa County Clerk

  
\_\_\_\_\_  
Zoning, Planning, Sanitation & Rural  
Planning Committee

I, the undersigned Iowa County Clerk, hereby certify that the above Amendatory Ordinance No. 2-0706 was X approved as recommended; \_\_\_\_\_ approved with amendment; \_\_\_\_\_ denied as recommended; \_\_\_\_\_ rereferred to the Zoning, Planning, Sanitation, Rural Planning Committee by the Iowa County Board of Supervisors on July 18, 2006. The effective date of this ordinance shall be July 18, 2006.

  
\_\_\_\_\_  
Greg Klusendorf  
Iowa County Clerk

Date July 19, 2006