

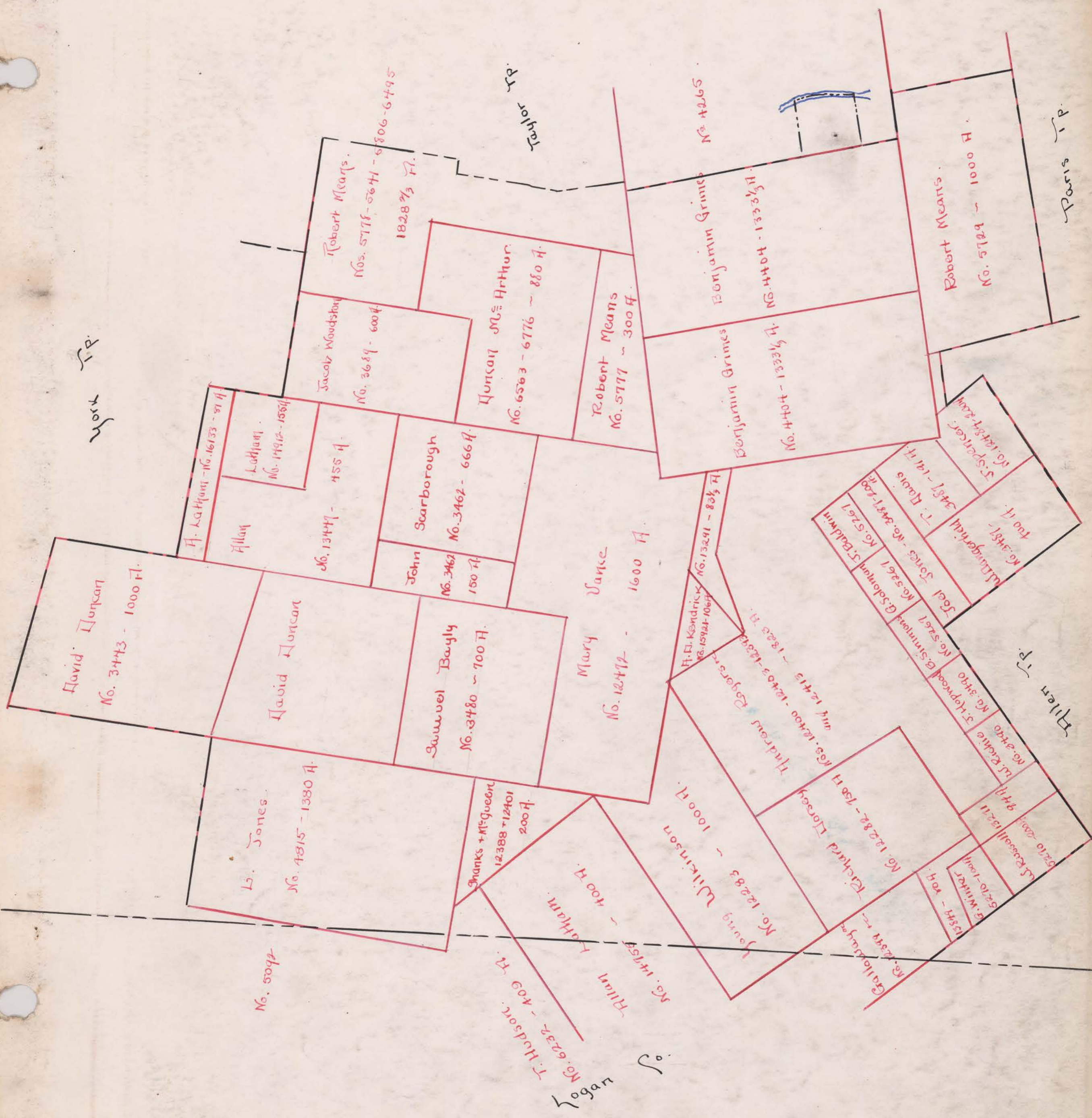
Approved Jan. 16th 1923.

SURVEY No.

TOWN OF

Liberty

SCALE POLES TO AN INCH.



David Duncan
No. 3443 - 1000 A.

L. Jones
No. 4815 - 1380 A.

Samuel Bayly
No. 3480 - 700 A.

Mary Vance
No. 12472 - 1600 A.

Young Wilkinson
No. 12283 - 1000 A.

Richard Torrey
No. 12282 - 780 A.

G. Winkler
No. 12281 - 740 A.

Joel Jones - No. 3481 - 200 A.
G. Simpson - No. 5267 - 200 A.
G. Sabornie - No. 5267 - 200 A.
J. Baldwin - No. 5267 - 200 A.

Ullingerfield - No. 3481 - 141 A.
T. Davis - No. 3481 - 200 A.

T. Spencer
No. 12484 - 200 A.

Robert Means
No. 5728 - 1000 A.

Benjamin Grimes
No. 4404 - 1333 1/3 A.

Benjamin Grimes
No. 4265

Robert Means
No. 5777 - 300 A.

Duncan McArthur
No. 6563 - 6776 - 880 A.

John Scarborough
No. 3462 - 666 A.

Alan
No. 13447 - 455 A.

Latham
No. 14912 - 1584 A.

H. LaHogue - No. 16133 - 81 A.

Jacob Woodston
No. 3689 - 600 A.

Robert Means
Nos. 5778 - 5641 - 5806 - 6495
1828 2/3 A.

T. Hudson
No. 6232 - 409 A.

Ellen Kattam
No. 14157 - 400 A.

Shanks + McQueen
12388 + 12401
200 A.

H. E. Kendrick
No. 15944 - 106 A.

H. E. Kendrick
No. 13291 - 83 1/2 A.

York Tp.

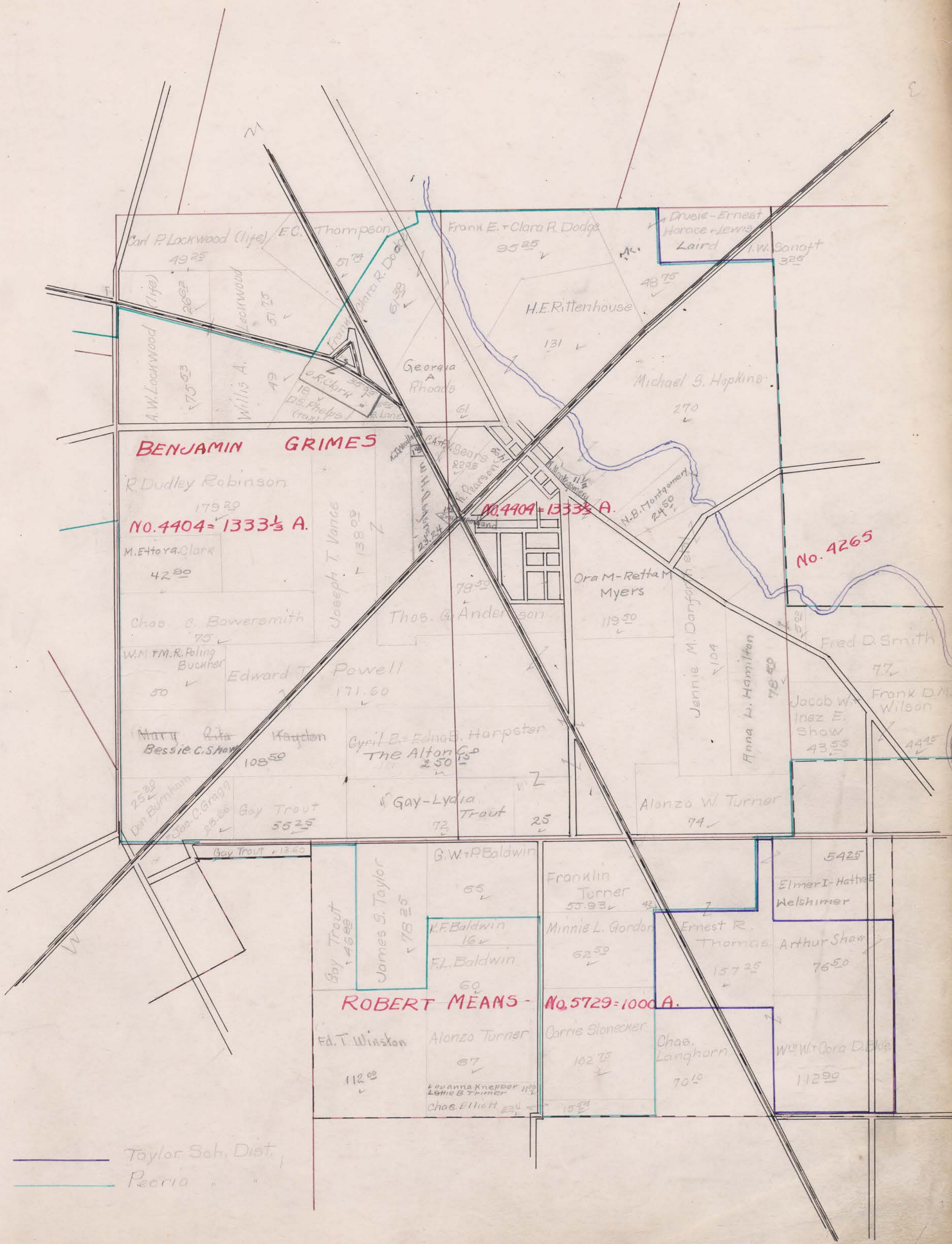
Taylor Tp.

Helen Tp.

Paris Tp.

SURVEY No. 4404-4404-5729-5265 TOWN OF Liberty

SCALE 80 POLES TO AN INCH.

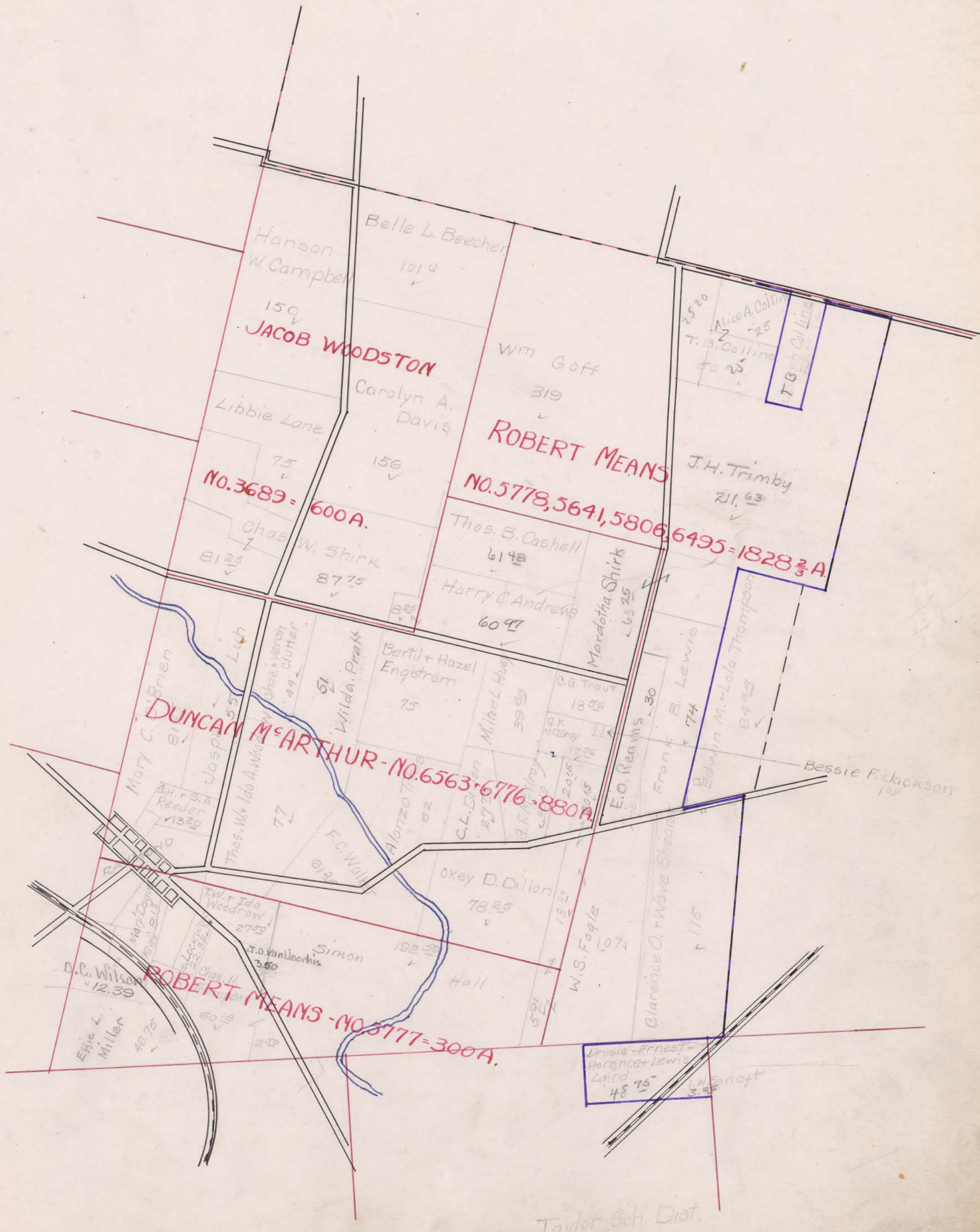


Carl P. Lockwood (life) 49 25
E.C. Thompson 51 75
Frank E. + Clara R. Dodge 35 25
Druvie - Ernest Horace - Lewis Laird A.W. Sonoff 32 5
A.W. Lockwood (life) 26 02
Lockwood 51 75
H.E. Rittenhouse 48 75
A.W. Lockwood 175 53
Willis A. Lockwood 49
Georgia A. Rhoads 61
Michael S. Hopkins 270
R. Dudley Robinson 179 20
M. Ettera Clark 42 80
Joseph T. Vance 138 09
N.B. Montgomery 24 50
Chas. C. Bowermith 75
Thos. G. Anderson 78 59
Ora M. - Retta M. Myers 119 50
W.M. R. Poling Bucher 50
Edward T. Powell 171 60
Jennie M. Danforth 104
Anna L. Hamilton 76 50
Fred D. Smith 77
Jacob W. Inez E. Show 43 55
Frank D.M. Wilson 44 25
Matt Rita Kayden 108 50
Cyril B. + Edna B. Harpster The Alton 2 50
Gay Trout 55 25
Gay - Lydia Trout 72 25
Alonzo W. Turner 74
Dan Burnham 25 28
Jos. C. Gragg 28 66
Gay Trout 13 60
James S. Taylor 78 25
G.W. + P. Baldwin 55
Franklin Turner 53 93
Elmer I. Hatte Welshimer 54 25
K.F. Baldwin 16
F.L. Baldwin 60
Minnie L. Gordon Ernest R. Thomas Arthur Shaw 76 50
Ed. T. Winston 112 02
Alonzo Turner 67
Carrie Stonecker 102 75
Chas. Langhorn 70 10
Louanna Knepper 11 2
Lottie B. Thimer 11 2
Chas. Elliott 22 4
W.W. + Cora D. Blue 112 90

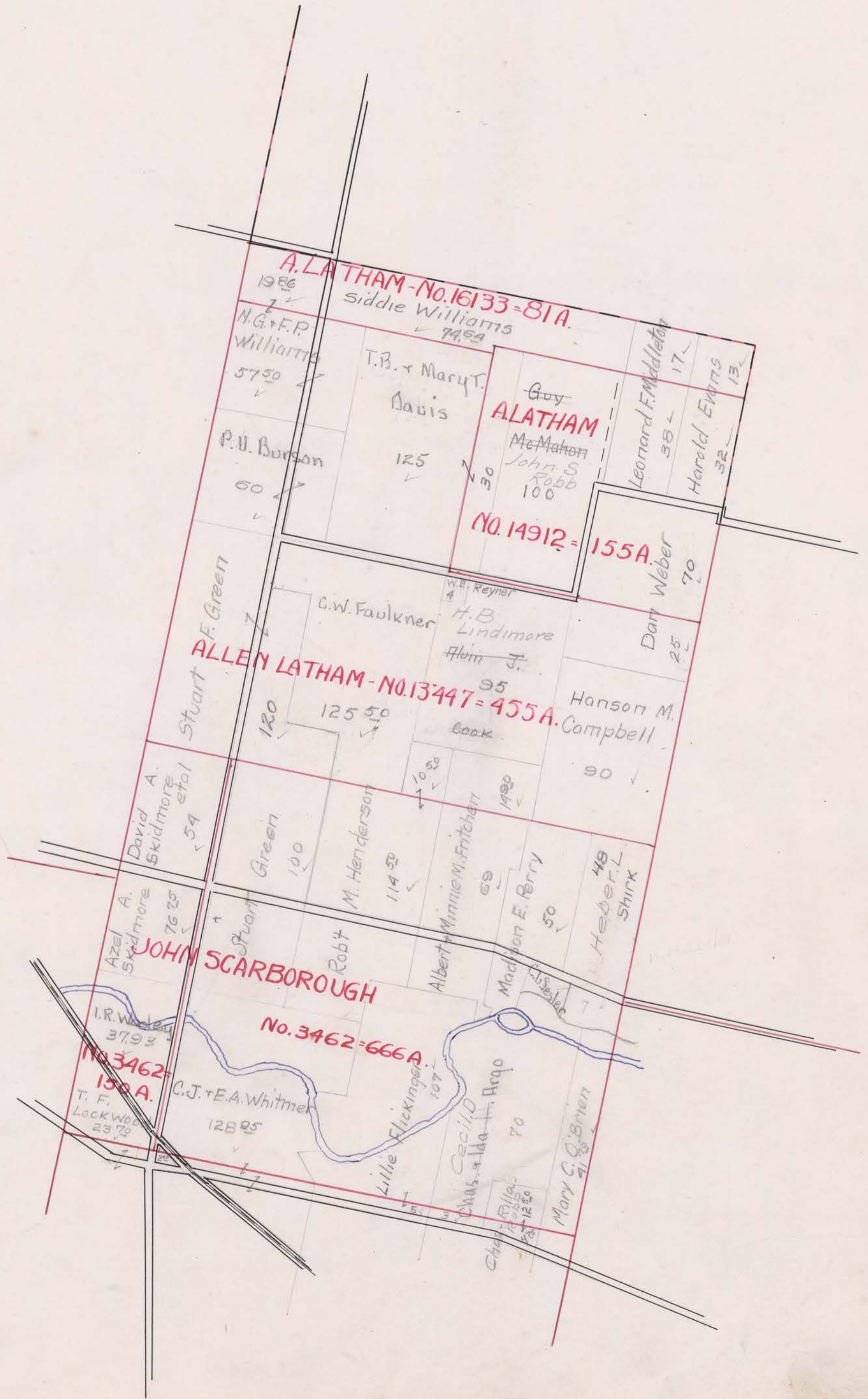
Taylor Sch. Dist.
Peoria

SURVEY No. 3689-5778-5641-5806 TOWN OF Liberty
6495-6563-6776-5777

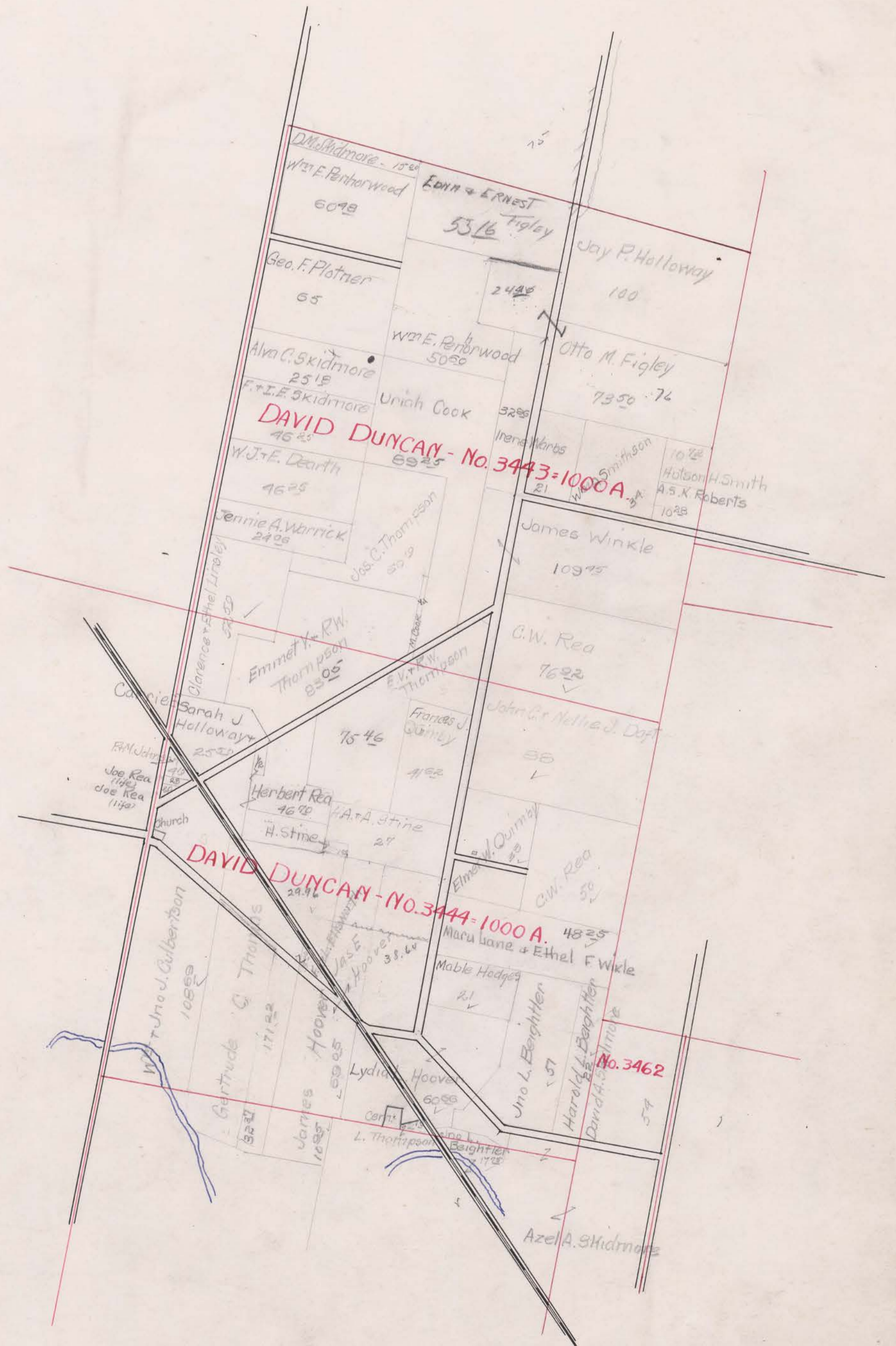
SCALE 80 POLES TO AN INCH.



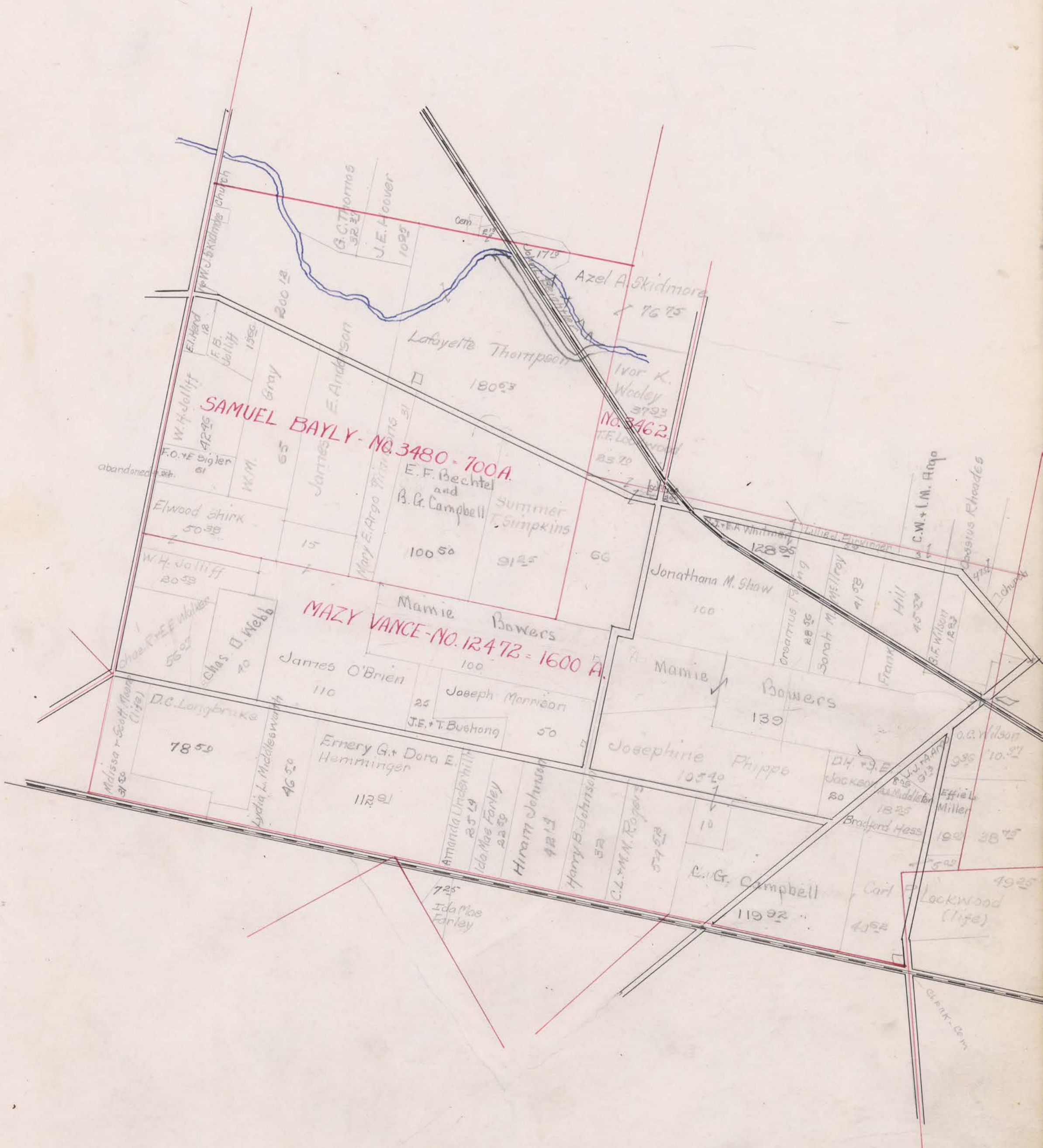
SCALE 80 POLES TO AN INCH.



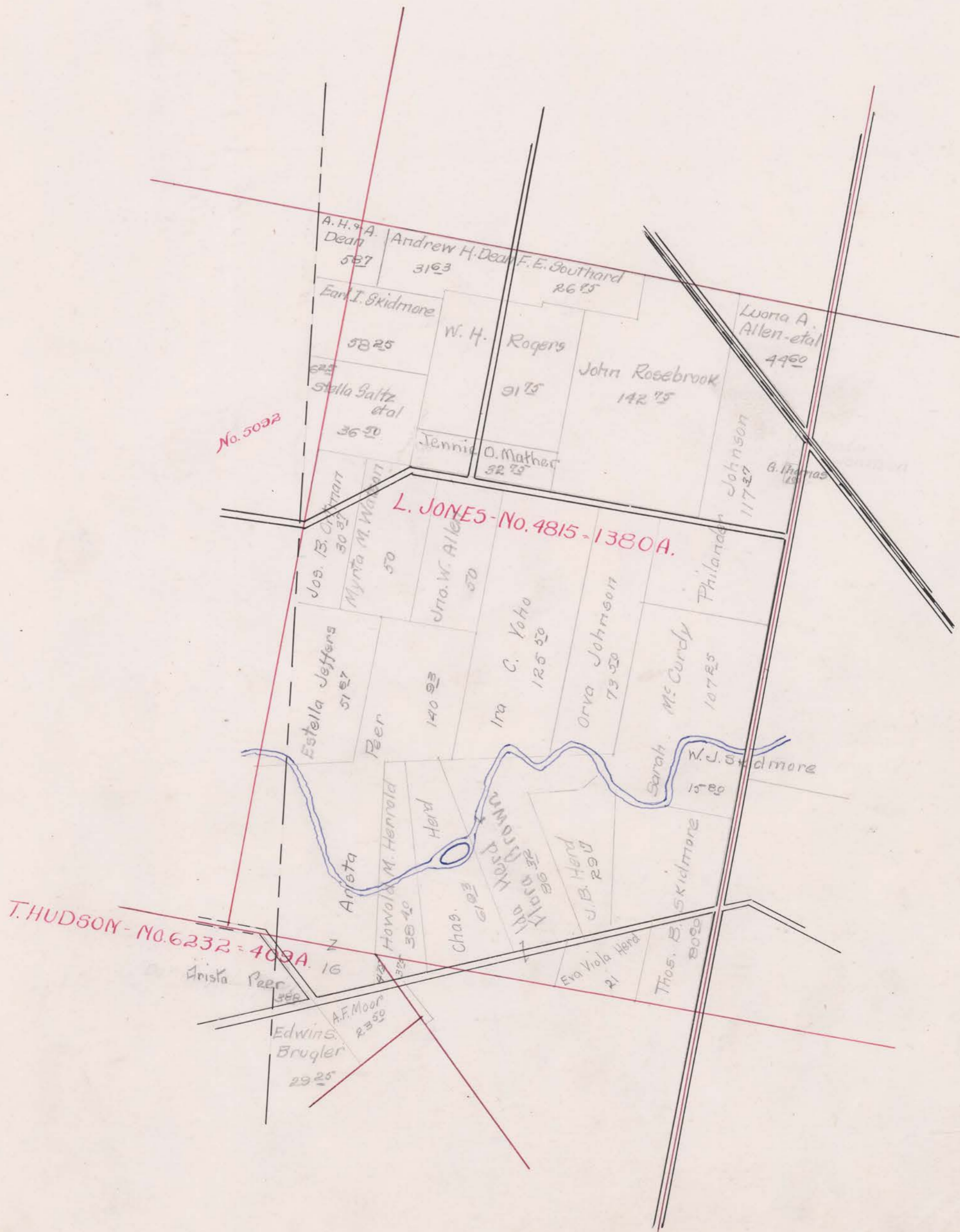
SCALE 80 POLES TO AN INCH.

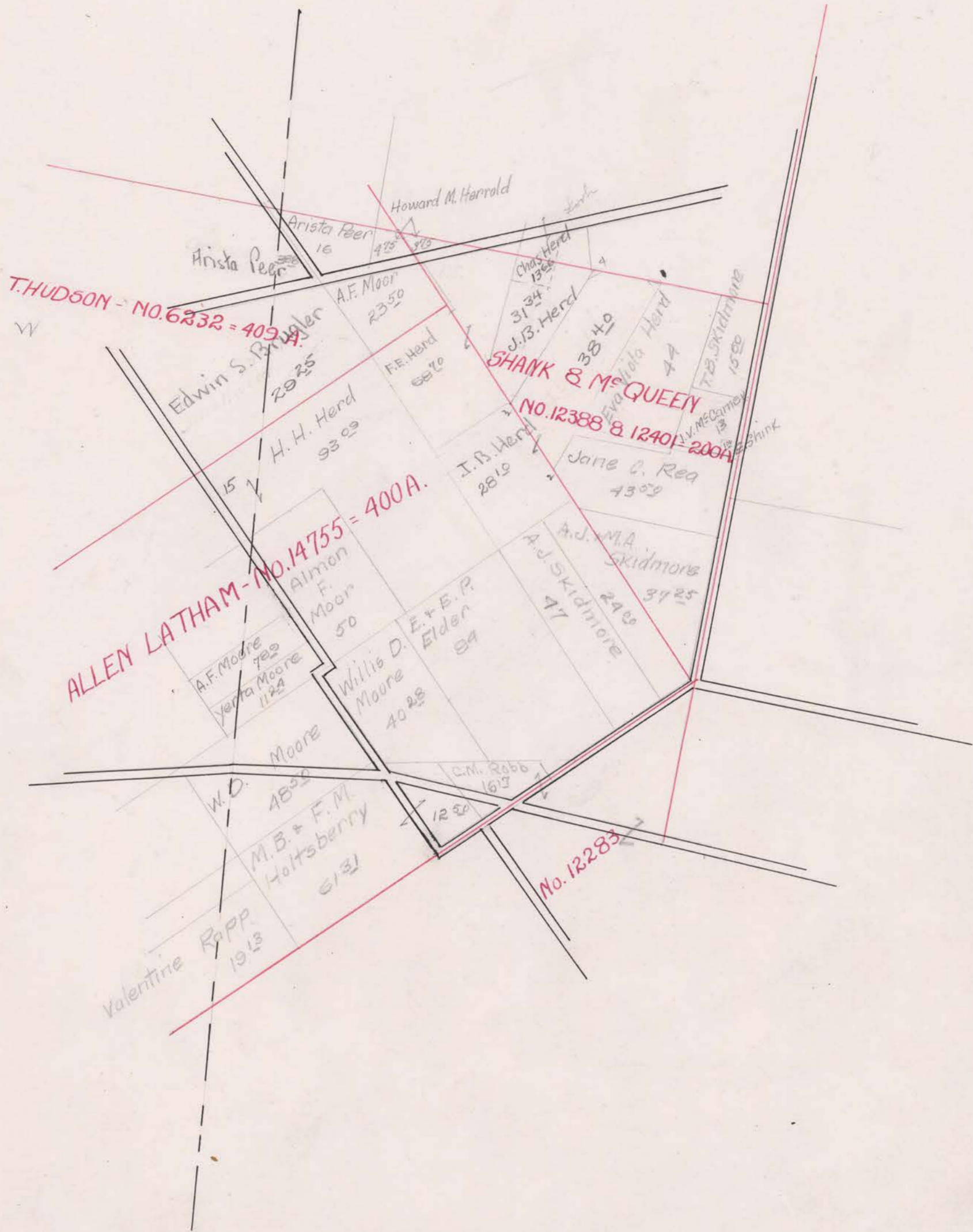


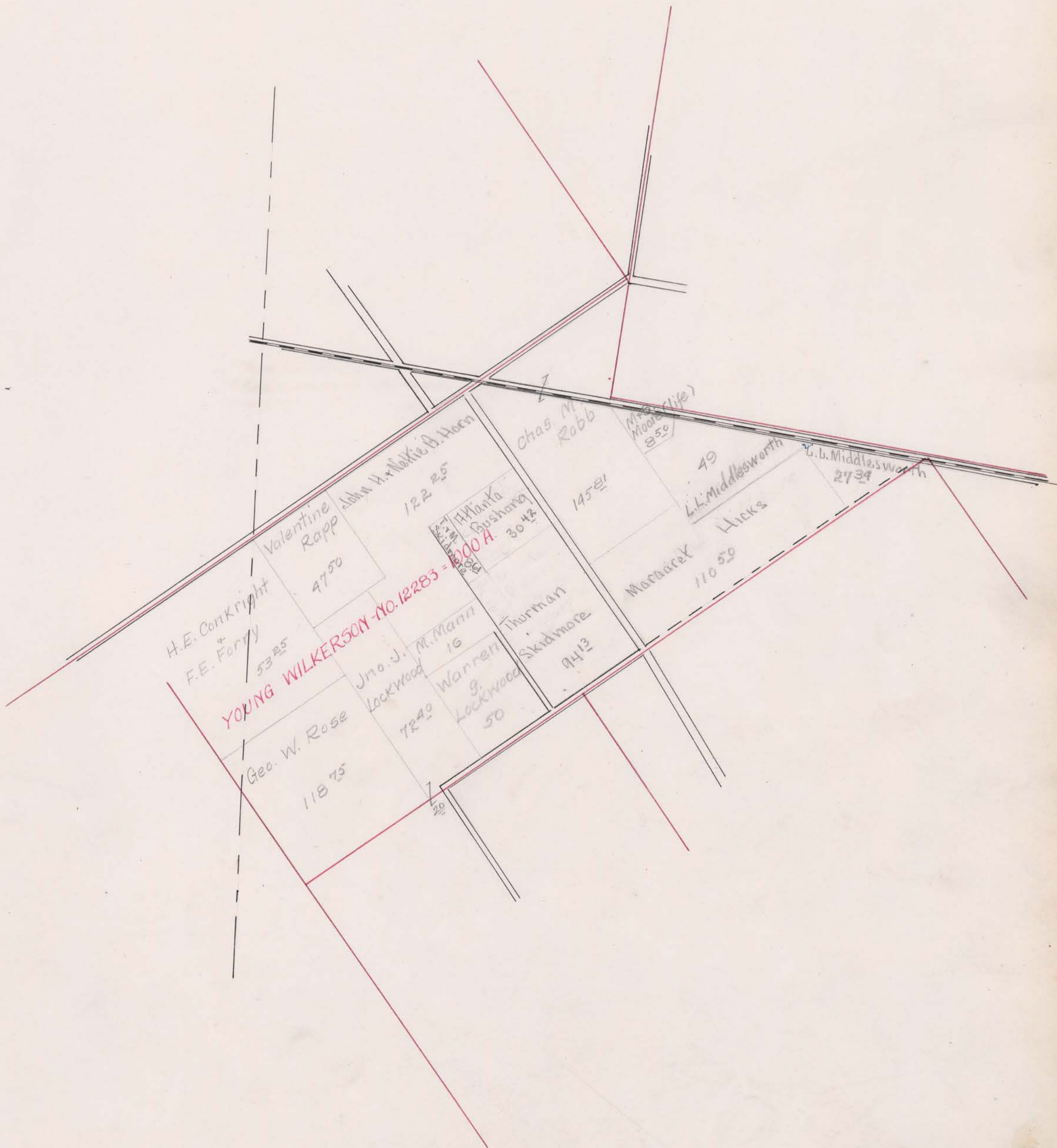
SCALE 80 POLES TO AN INCH.



SCALE 80 POLES TO AN INCH.





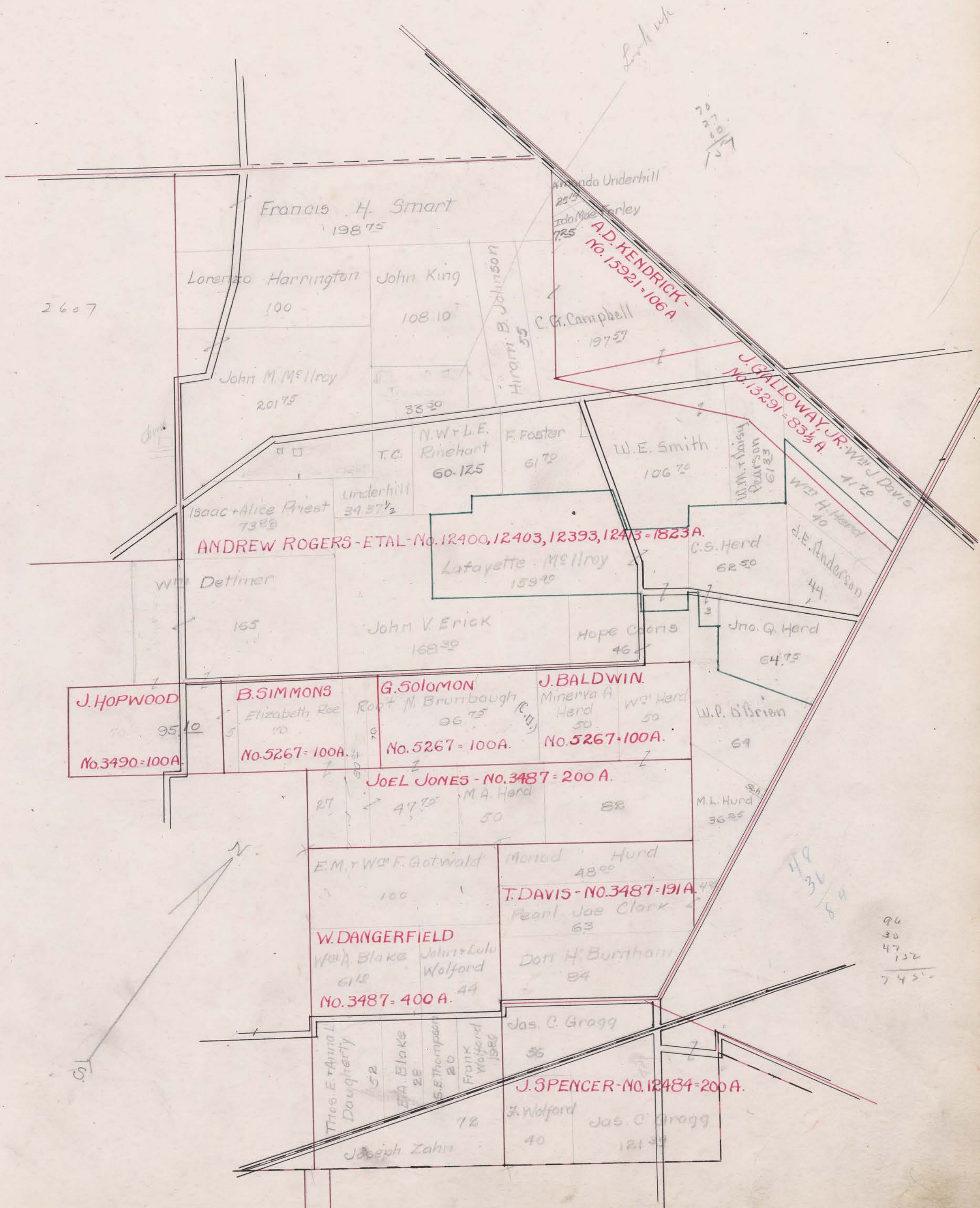


SURVEY No. 12400 & 15921-13291- TOWN OF

Liberty

5267-3487-12484

SCALE 80 POLES TO AN INCH.



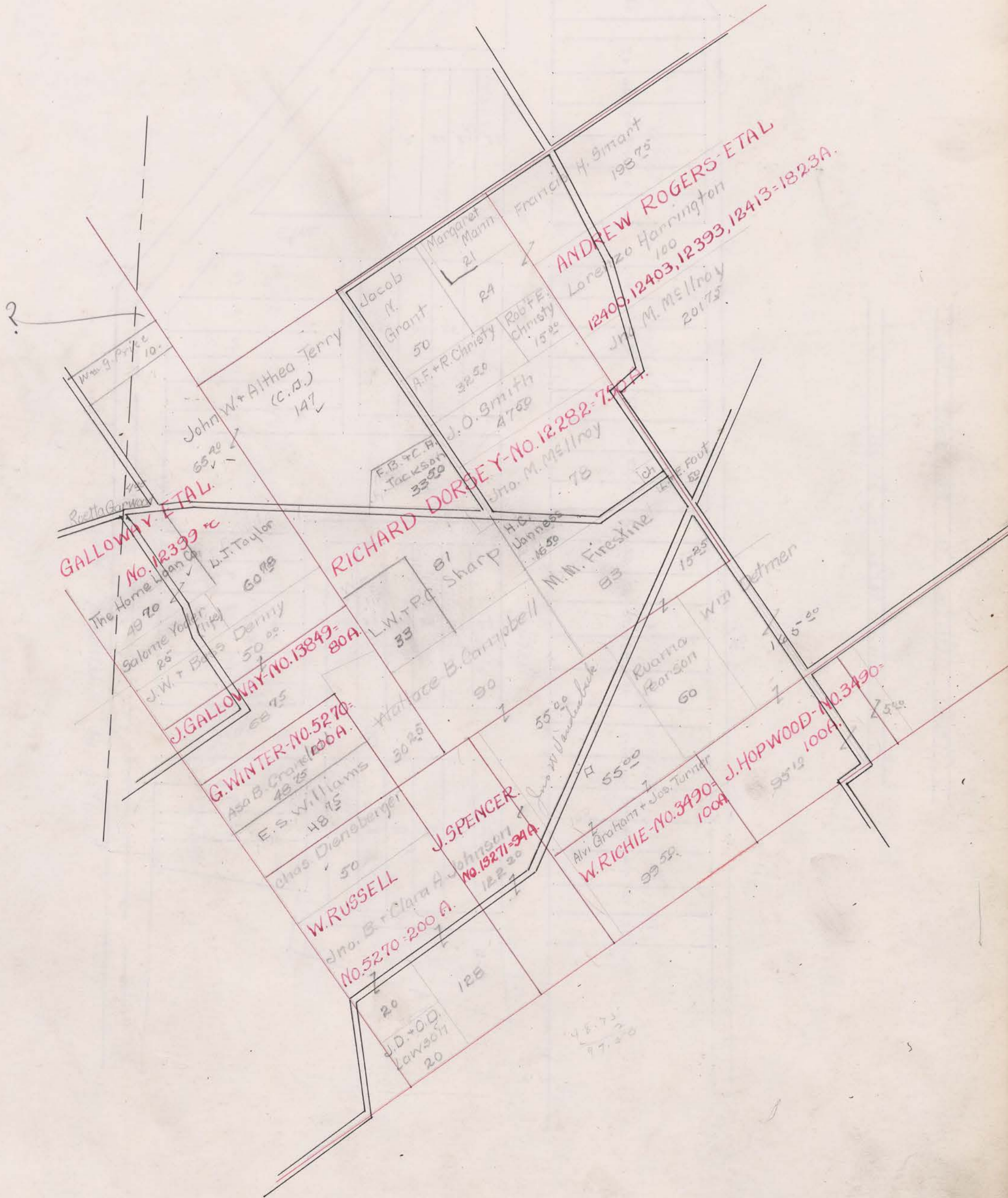
SURVEY No. 12282-12399 & 12400 TOWN OF

Liberty

12849-5270-13271-3490

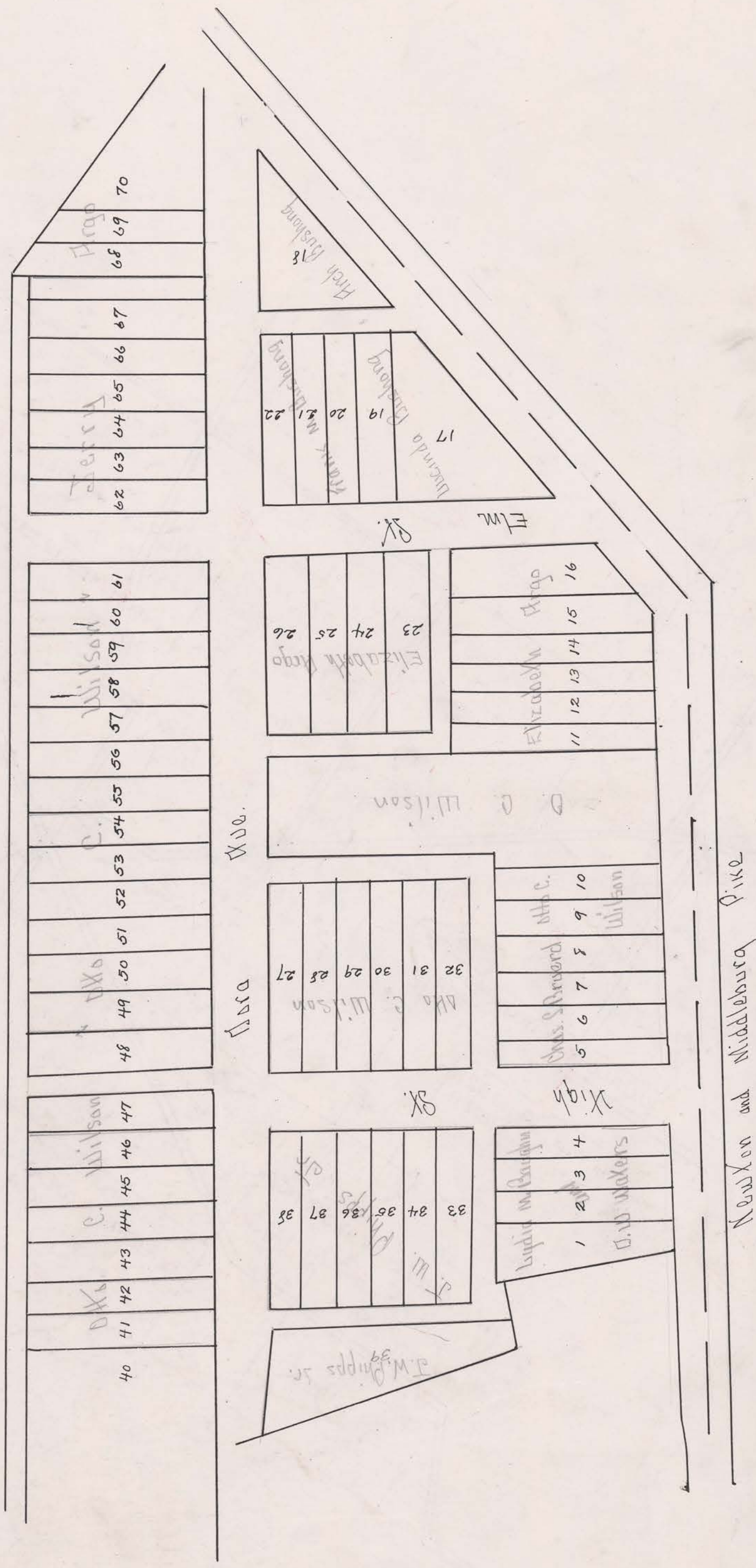
SCALE 80 POLES TO AN INCH.

147
65
21

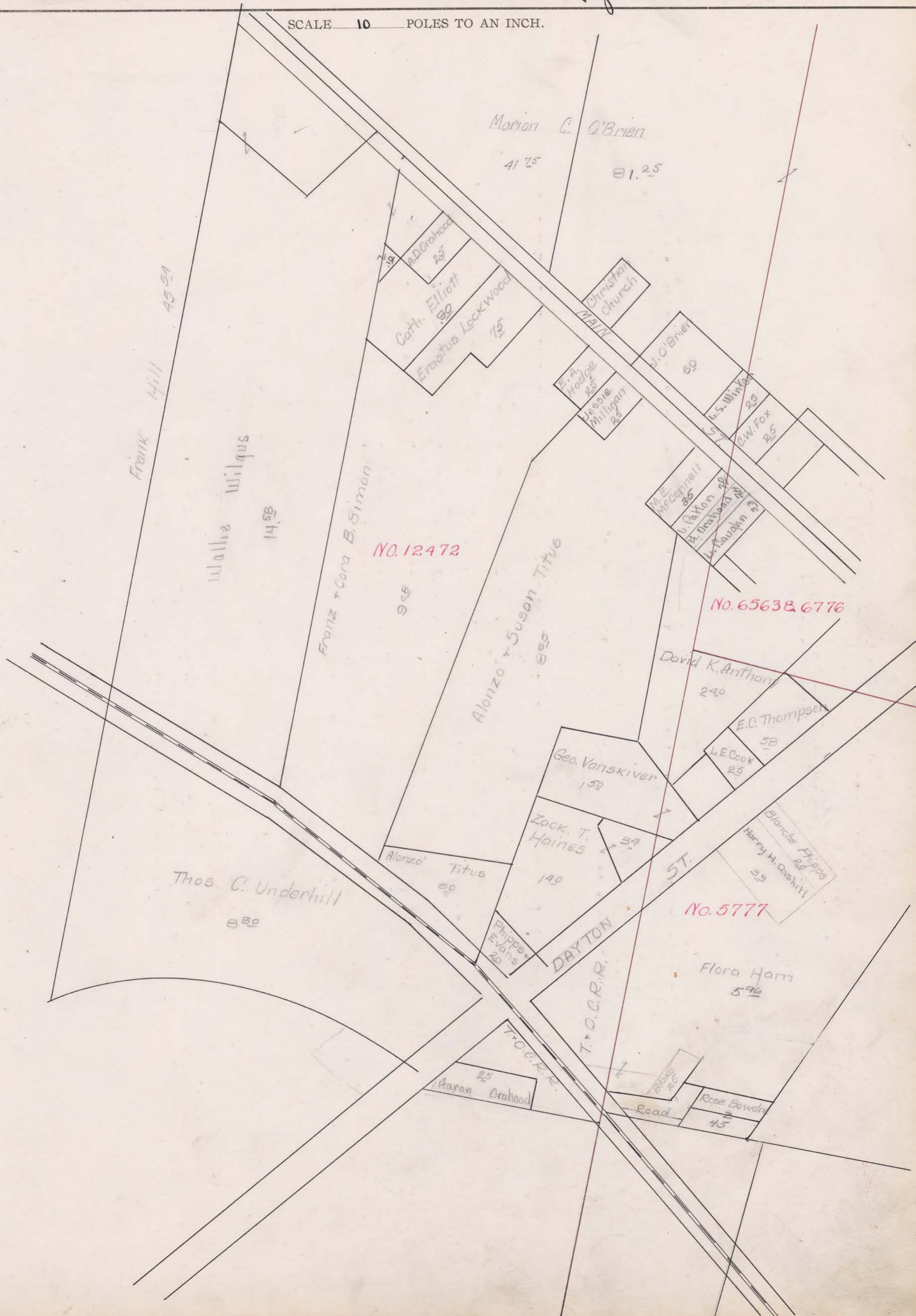


James William Raymond, Sr.

Scale 1 inch = 80 feet



SCALE 10 POLES TO AN INCH.



SURVEY No.

TOWN OF

Raymond

SCALE 10 POLES TO AN INCH.



NO. 6563-6776

NO. 5777

Mary C. O'Brien

Geo. H. & Sarah Reeden
1320

E.B. Roberts
296

Cemetery

DAYTON

MAIN

DELAWARE

RAYMOND ST.

Mary Daque
813

School
300

Sarah E. Jackson
900

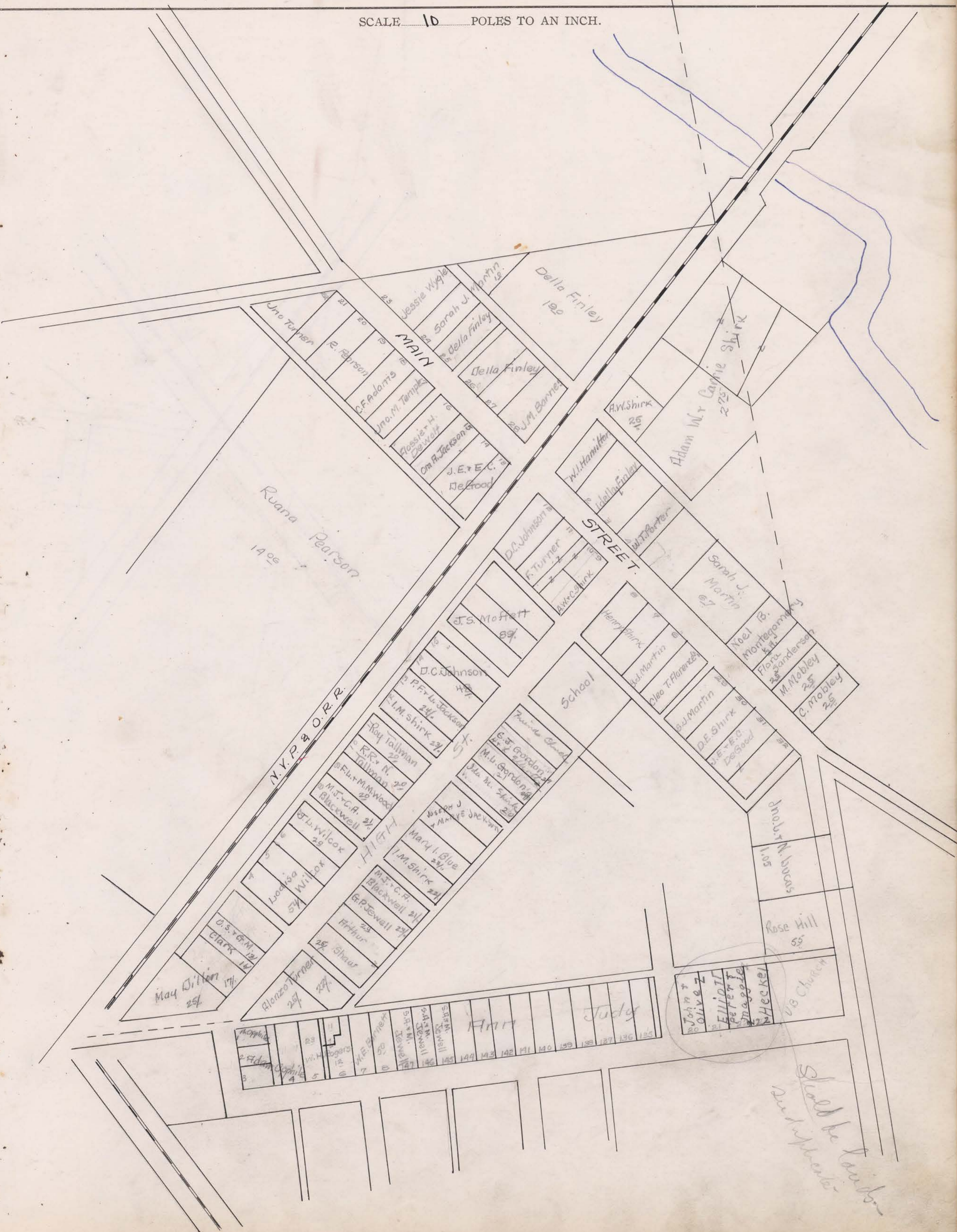
T. & C. R.R.

1623

SURVEY No.

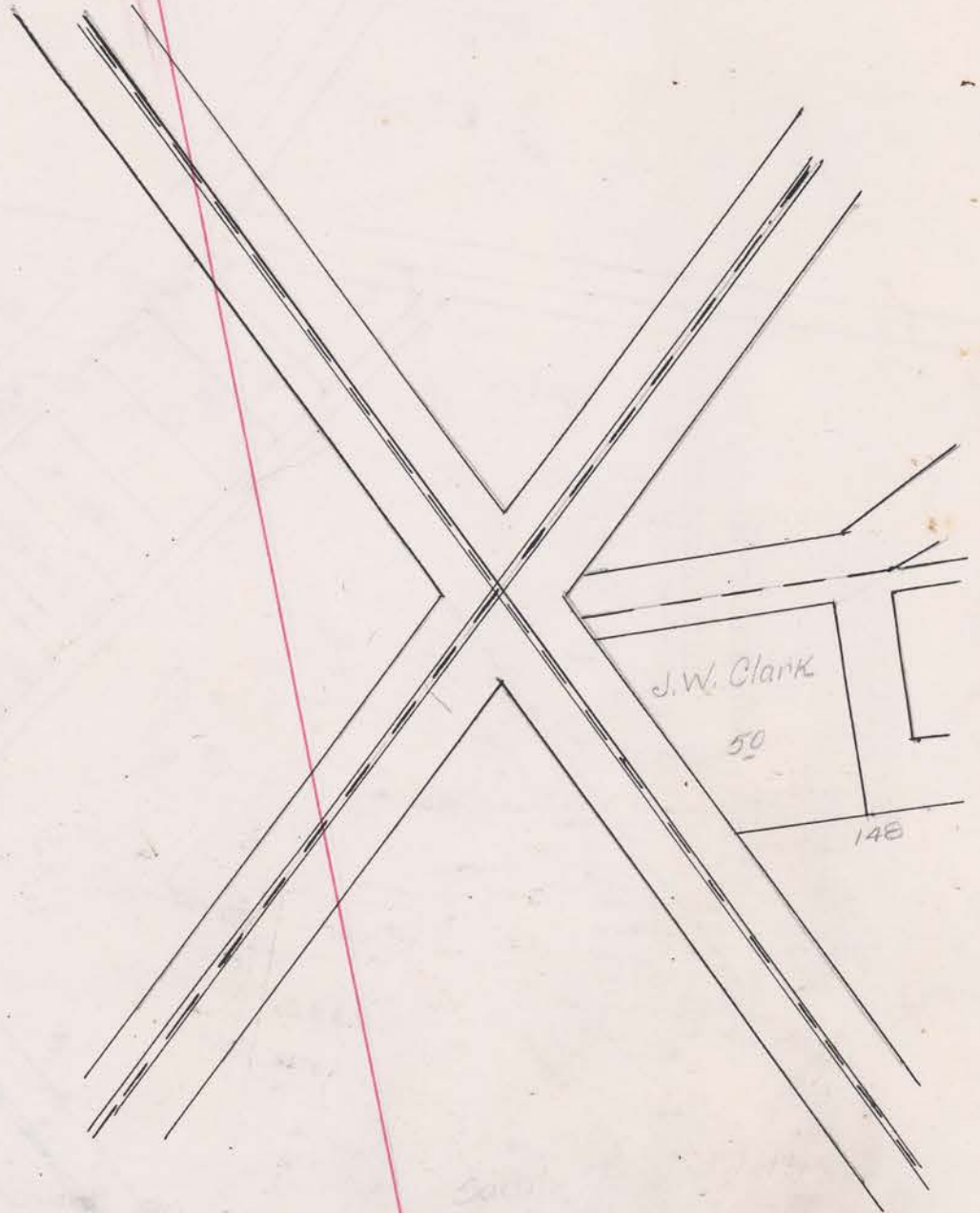
TOWN OF *Pearis*

SCALE 10 POLES TO AN INCH.



Should be [unclear] [unclear]

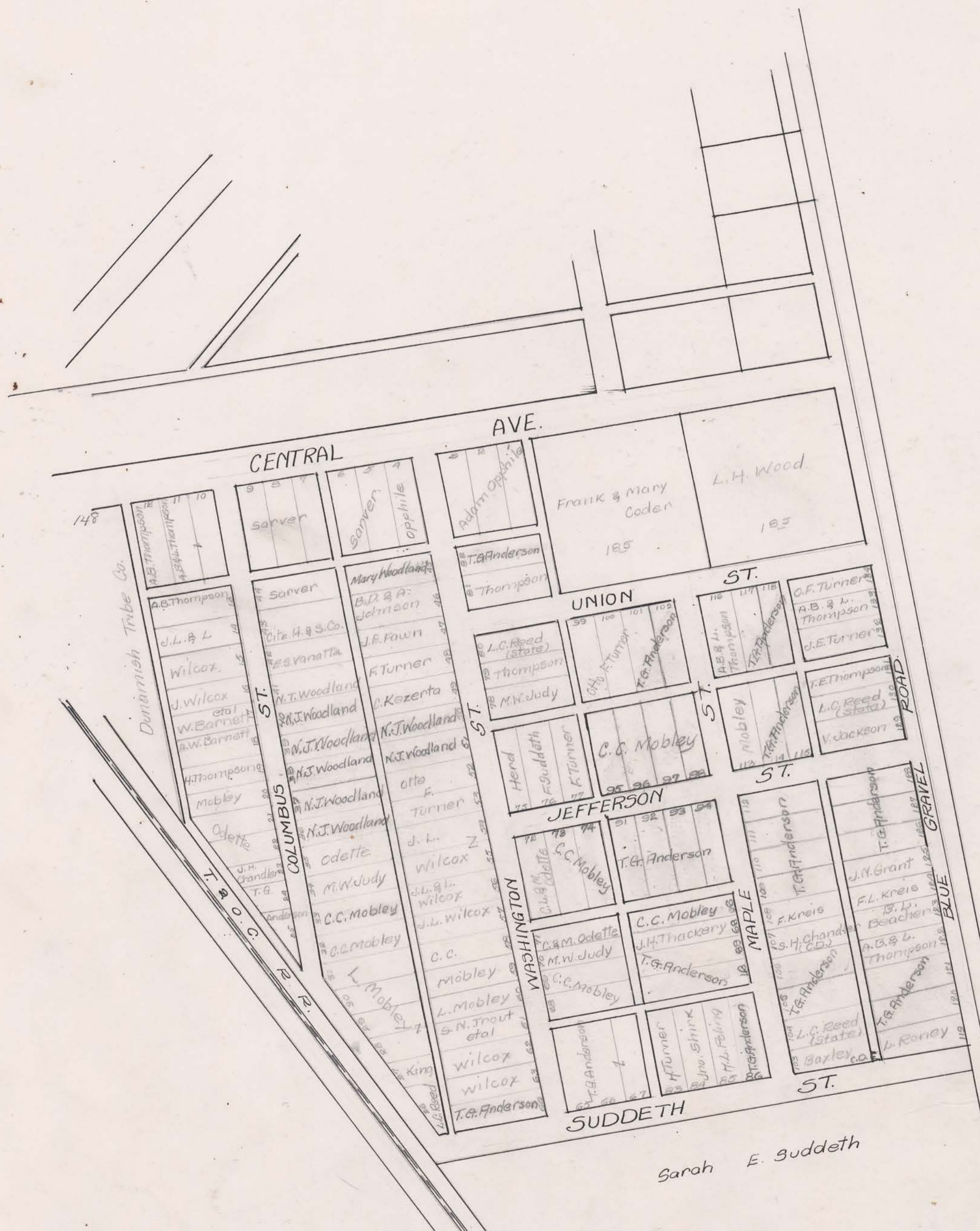
SCALE 1" = 100'



J.W. Clark

50

148



Sarah E. Suddeth

Appraisalment of Real Property

Liberty

Township.

THE COL. S. S. MFG. CO. 027352

Card No.	OWNER'S NAME	SURVEY	CLASSIFICATION OF LAND												TOTAL ACRES	Valued by Appraiser	Valued by Bd. of Rev.
			Cultivated		Arable		Timber		Orchard		Waste		Bldg. Site				
			A.	Hds.	A.	Hds.	A.	Hds.	A.	Hds.	A.	Hds.	A.	Hds.			
1	Allen, John W.	4815	35		13							2		50	2430	2430	
2	Allen Luona A. et al.	"	8	10	35								1	44 60	2140	2140	
3	Anderson, James E.	3480	142		55				1				2	12 200 12	10270	10270	
4	Anderson, Maytella H	12472	60	50	36				1	50			2	100	4600	4600	
5	Andrews, Harry C.	6563 6776	30		30	97								60 97	2720	2720	
6	Andrews, J. F.	5270	23	75	16			9						48 75	2330	2330	
7	Anthony, W. K.	12472			2	40								2 40	180	180	
8	Archey, Cleveland J + Dorothy	3480	58	50	39	50							2	50 100 50	4780	4780	
9	Argo, Charles W. + Ida M.	3462	58		10	50					1	50		70	3780	3780	
10	Same	12472			3									3	160	160	
11	Argo, Jeremiah J + Abbie A.	"	1	50	7	13							50	9 13	460	460	
12	Asman, Fred J.	3487	50	50							50		1	52	2230	2230	
13																	
14																	
15																	
16	Baker, Lincoln E.	12472	27	50	12								50	40	1890	1890	
17	Baker, Lucy E.	12388 ^{cc}	28	50	14					50			50	43 50	2070	2070	
18	Baughn, Lydia M.	12472											33	33	80	80	
19	Beecher, Belle L.	3689	58		36	11	6		1					101 11	4330	4330	
20	Beightler, Harold L.	3444	13		8								1	22	840	840	
21	Beightler, John L.	"	33	50			15		1	50			1	51	1990	1990	
22	Same	3444 3480	14	75							3		17	75	840	840	
23	Blain, James H.	12282	26	50	20								1	47 50	2270	2270	
24	Blakes, Earl A.	3487	27	50									50	28	1200	1200	
25	Blake, Wm. A.	"	24		22	10	15							61 10	2360	2360	
26	Bliler, Harriet + J. H.	12472											87	87	60	60	
27	Bowdre, Rose L.	5777 ^{cc}		25									20	45	100	100	
28	Bowers, Jacob W.	5777											10	10	20	30	
29	Bowersmith, Porter J	" ^{cc}			2	50				50			50	3 50	250	250	
30	Brammer, George L. + Ollie C.	3443	27		6	50							50	34	1560	1560	
31	Briegler, Edwin S.	6232						29	25					29 25	1510	1510	
32	Burnham, Addie	3487	60		10		12						2	84	3800	3800	
33	Burroughs, Mary M	"	60				22							82	3610	3610	
34	Same	5267			50									50	2470	2470	
35	Same	12400	14		47				1				2	64	2900	2900	
36	Burson, Preston V.	13447	39				18		2				1	60	2920	2920	
37	Bushong, Burnice + Atlanta	12283	28						1	42			1	30 42	1440	1440	
38	Bushong, John E + Turia	12472	22				2						1	25	1200	1200	
39																	
40																	
41																	
42	Cameron, Richard L	3487	38				10							48	2250	2250	

1009 35 476 71 138 25 11 42 4 50 25 12 1665 35 780 40 780 40

UNION COUNTY, OHIO, FOR 1925

CLASSIFICATION OF BUILDINGS									Valued by Appraiser	Valued by Bd. of Rev.	Buildings Valued Tax Com.	Land Valued Tax Com.	TRANSFERS	Plat Page
House No. 1	House No. 2	Barn No. 1	Barn No. 2	Granary	Garage	Silo No. 1	Silo No. 2	Other Buildings						
500		400						40	940	940	30	2400		1
700		280						100	1080	1080	50	2090		2
2000	100	70	500	120	130			40	3910	3910	130	10140		3
250		200	100		50				600	600	30	4570		4
600	50	400						40	1090	1090	70	2650		5
												2330		6
												180		7
600		750		100		80		50	1580	1580	40	4740		8
500	200	500				70		100	1370	1370		3780		9
											30	140		10
550		50		100					700	700	50	410		11
700		400							1100	1100	40	2190		12
														13
														14
														15
		130							130	130	30	1860		16
600	40	400				70			1110	1110	30	2040		17
1900					100				2000	2000		80		18
800		600		150				40	1590	1590	50	4280		19
400		200							600	600	10	830		20
300		280	100						680	680	40	1950		21
												840		22
450		800							1250	1250	30	2240		23
150								30	180	180	20	1180		24
											50	2310		25
												60		26
330		30							380	380		100		27
					140				140	140		30		28
450		100						100	650	650	30	220		29
970		300						100	1370	1370	30	1530		30
											20	1490		31
800		700		40	40	70		50	1660	1660	110	3690		32
												3610		33
											20	2450		34
1000		230					80		1330	1330	40	2860		35
500		400						20	920	920	60	2860		36
500		450		80					1030	1030	30	1410		37
		850			30			60	940	940	40	1160		38
														39
														40
														41
											20	2230		42
15570	390	9390	700	550	330	290	80	930	28330	28330	1120	76920		

Appraisalment of Real Property

Liberty

Township.

THE COL. P. D. MFG. CO. 027352

Card No.	OWNER'S NAME	SURVEY	CLASSIFICATION OF LAND												TOTAL ACRES	Valued by Appraiser	Valued by Bd. of Rev.	
			Cultivated		Arable		Timber		Orchard		Waste		Bldg. Site					
			A.	Hds.	A.	Hds.	A.	Hds.	A.	Hds.	A.	Hds.	A.	Hds.				
1	37	Cameron, Richard L.	12400 ^{cc}	15		20	25							1	36	25	1630	1630
2	38	Campbell, Hanson W.	3689	90		39		20			1				150		7400	7400
3	39	Same	13447	55		35									90		4500	4500
4	40	Carmean, M ^c Elvain	12400 ^{cc}	40		47		20			1			10	108	10	4540	4540
5	41	Cashell, Thomas V.	3689			6	25				1			1	8	25	350	350
6	42	Same	6563 ^{cc}	41	48			20							61	48	2750	2750
7	43	Cashell, William H.	5777 ^{cc}											33	33		70	70
8	44	Christy, Alberta Farley + Robert E.	12282	16		16	50								32	50	1560	1560
9	45	Christy, Robert E.	"	15											15		730	730
10	46	Blutler, Charles + Vera L.	6563	17		24	50						1	1	50	44	2060	2060
11	47	Collins, Alice Adell (a)	5778 ^{cc}	28		10		10			25			1	75	50	2250	2250
12	48	Collins, L. H.	"	25	20										25	20	1130	1130
13	49	Conkright, H. E. + Frank L. Fory	12283	30				23	25						53	25	2630	2630
14	50	Cook, Lydia E.	12472											25	25		60	60
15	51	Cook, Melinda	3443				25								25		20	20
16	52	Cook, Uriah	"	52	25	29		6					2	89	25	4470	4470	
17	53	Cross, L. C.	3462	4							50			50	5		230	230
18	54	Culbertson, Wm + Jno. J.	3444	82	69	35								1	108	69	5000	5000
19																		
20																		
21																		
22		Certified Delinquent: -																
23	55	" Campbell, C. H.	12472	50		66	92							3	119	92	5900	5900
24	56	" Same	13291 ^{cc}	80	57			117							197	57	9870	9870
25	57	" Lindimore, H. B.	13447	44		30		20						1	95		4430	4430
26	58	" Perry, Madison E.	3462			49	50					50			50		2010	2010
27	59	" Roberts, Ellsworth B.	6563			2	76							20	2	96	270	270
28	60	" Rural Mortgage Finance Co. The	12400 ^{cc}	54	20			6			50			1	61	70	2870	2870
29	61	" Snyder, James	13447	35											25		1180	1180
30	62	" Same	14912	27		20		20			2			1	70		3270	3270
31	63	" Wedding, Harvey M.	3487	28		25		10							63		2910	2910
32	64	" Same	12400			4									4		180	180
33	65	" Yoder, Salome (life)	12099	23	50						50			1	25		1260	1260
34																		
35																		
36																		
37	66	Daft, John C. + Nellie Jane	3444	69		17	50				50			1	88		4080	4080
38	67	Davis, William J.	13291	28	70	12								1	41	70	1940	1940
39	68	Davis, Carolyn A.	3689			147	50	7			50			1	156		7140	7140
40	69	Davis, Thomas B. + Mary J.	13447	78	50	20		25						1	50	125	5960	5960
41	70	Same	14912	28	50								1	50	30		1420	1420
42	71	Dawson, Wm	6776											20	20		40	40
				1048	57	647	93	304	25	7	75	3		2133	2032	85	96110	96110

UNION COUNTY, OHIO, FOR 1925

CLASSIFICATION OF BUILDINGS									Valued by Appraiser	Valued by Bd. of Rev.	Buildings Valued by Tax Com.	Land Valued by Tax Com.	TRANSFERS	Plat Page
House No. 1	House No. 2	Barn No. 1	Barn No. 2	Granary	Garage	Silo No. 1	Silo No. 2	Other Buildings						
950				50				50	1050	1050	20	1610		1
1000		700		400				100	2200	2200	140	7260		2
												4500		3
400									400	400	10	4530		4
900		300		70				50	1320	1320	10	340		5
												2750		6
1600			200					100	1900	1900		70		7
700		140							840	840	30	1540		8
												730		9
750		400			30			20	1200	1200	40	1990		10
600		150		50					800	800	30	2220		11
											70	1060		12
												2630		13
200									200	200		60		14
												30		15
1000		750							1750	1750	20	4450		16
600								200	800	800	10	220		17
600		350	200					50	1200	1200	170	4830		18
														19
														20
														21
														22
300		300	100			120			820	820	180	5720		23
											120	9750		24
640		450		120					1210	1210	40	7390		25
250		350							500	500	40	1970		26
		100							100	100		270		27
620		500	70					30	1220	1220	80	2790		28
												1180		29
											90	3180		30
												2910		31
											30	150		32
750		250							1000	1000	30	1230		33
														34
														35
														36
500		550				50		30	1130	1130	40	4040		37
400		150						60	610	610	20	1920		38
600		700							1300	1300	100	7040		39
1100		700	150	100					2050	2050	50	5910		40
											10	1410		41
800								50	850	850		40		42
15260		6740	720	790	30	170		740	24430	24430	1400	94710		

Appraisement of Real Property

Liberty

Township.

THE COL. B. B. MFG. CO. 027352

Card No.	OWNER'S NAME	SURVEY	CLASSIFICATION OF LAND												TOTAL ACRES	Valued by Appraiser	Valued by Bd. of Rev.		
			Cultivated		Arable		Timber		Orchard		Waste		Bldg. Site						
			A.	Hds.	A.	Hds.	A.	Hds.	A.	Hds.	A.	Hds.	A.	Hds.					
1	72	Dean, Andrew H.	4815	31	63										31	63	1590	1590	
2	73	Same	5092	5	87										5	87	300	300	
3	74	Dearth, W. J. + Elvora	3443	31	25	14							1		46	25	2320	2320	
4	75	Denny, J. W. + Bess R.	12399 ⁺	49			1								50		2520	2520	
5	76	Same	13849	57		10				75			1		68	75	3400	3400	
6	77	Detmer, Wm.	3490	75	10	20									95	10	4650	4650	
7	78	Same	5267	5											5		230	230	
8	79	Same	12400 ⁺	84		75				4			2		165		7910	7910	
9	80	DeVault, R. S.	12282 12399 ⁺	55			5						78		60	78	3000	3000	
10	81	Dienotberger, Charles	5270	15			35								50		2170	2170	
11	82	Dillon, Clarissa L.	6563 ⁺	13	25	14				50					27	75	1100	1100	
12	83	Dillon, Akey W.	"	46			29			1			2	25	78	25	3520	3520	
13																			
14																			
15																			
16	84	Elder, Emanuel + Estella P.	14755	64	50	12	6			50			1		84		4110	4110	
17	85	Elliott, Catherine	12472										90		90		130	130	
18	86	Engstrom, Bertil + Hazel	6563			72				2			1		75		3000	3000	
19	87	Evans, Harold	14912	30			1						1		32		1500	1500	
20	88	Same	16133	13											13		610	610	
21	89	Evans, Pierre O + J. W. Phipps	5777 ⁺										30		20		60	60	
22																			
23																			
24																			
25	90	Farley, Ida Mae	12472 ⁺	15		6				50			1		22	50	1110	1110	
26	91	Same	15921		39										39		40	40	
27	92	Same	"			7	25								7	25	340	340	
28	93	Faulkner, C. W.	13447	100	50		25								125	50	5550	5550	
29	94	Freestone, M. M.	12282	64		12	3			2			2		83		4080	4080	
30	95	Flickinger, Lillie J.	3462	78		27							2		107		5620	5620	
31	96	Same	12472			5									5		230	230	
32	97	Fogle, W. S.	5777				5	91							5	91	280	280	
33	98	Same	5778 ⁺	86			19						2		107		5110	5110	
34	99	Same	6563	13											13		620	620	
35	100	Same	"	20	15										20	15	930	930	
36	101	Forsythe, Lulu A.	6776										45		45		120	120	
37	102	Same	"				92								92		120	120	
38	103	Fout, Lemuel + Elizabeth	12282										50		50		30	30	
39	104	Fox, Columba	5777										50		50		120	120	
40	105	Same	"				8	13							8	13	550	550	
41	106	Same	"				16	23							16	23	1100	1100	
42	107	Fritchen, Albert + Minnie M.	3462	48		16	1			75			3	25	69		3330	3330	
				1000	64	315	53	180	91	12				32	83	1481	91	71400	71400

UNION COUNTY, OHIO, FOR 1925

CLASSIFICATION OF BUILDINGS									Valued by Appraiser	Valued by Bd. of Rev.	Buildings Valued by Tax Com.	Land Valued by Tax Com.	TRANSFERS	Plat Page
House No. 1	House No. 2	Barn No. 1	Barn No. 2	Granary	Garage	Silo No. 1	Silo No. 2	Other Buildings						
											20	1570		1
												300		2
770		800				80		120	1770	1770	30	2290		3
											40	2480		4
750		350	250	100			70	30	1550	1550	80	3320		5
											100	4550		6
											10	220		7
850	680	1000	340	130	140	80		90	3360	3360	190	7720		8
600		150							750	750	50	2950		9
												2170		10
500	80	150							730	730	30	1070		11
300		150			70				720	720	60	3460		12
														13
														14
														15
1100		600	100		150			30	1980	1980	20	4090		16
												130		17
250		140		130					520	520	50	2950		18
1050		400		150					1600	1600	20	1480		19
												610		20
		150						100	250	250		60		21
														22
														23
														24
900		380		250					1730	1730	10	1080		25
												40		26
											10	330		27
											90	5460		28
1050		450		100		50			1650	1650	80	4000		29
300		400		100					800	800		5620		30
											40	190		31
												280		32
		800				80		100	980	980	30	5080		33
											10	610		34
											20	910		35
540		60							600	600		120		36
												120		37
50									50	50		30		38
1080					100			100	1230	1230		120		39
												550		40
												1100		41
1200	40	780		100				100	2220	2220	60	3270		42
11460	800	6960	690	1180	390	290	70	670	22510	22510	1050	70350		

UNION COUNTY, OHIO, FOR 1925

CLASSIFICATION OF BUILDINGS									Valued by Appraiser	Valued by Bd. of Rev.	Buildings Valued by Tax Com.	Land Valued by Tax Com.	TRANSFERS	Plat Page
House No. 1	House No. 2	Barn No. 1	Barn No. 2	Granary	Garage	Silo No. 1	Silo No. 2	Other Buildings						
												720		1
														2
														3
														4
											20	200		5
1000		200		60				100	1360	1360	60	3010		6
1150		370	500	250	150			200	2620	2620	140	14690		7
350		150						20	520	520		4200		8
											90	2300		9
												4770		10
1000		1200		180		100		40	2520	2520	80	2630		11
450		100							550	550	80	2130		12
1400		650	300	100	150		100	100	2800	2800	170	4630		13
											160	5600		14
														15
														16
														17
350									350	350		150		18
1250		1300	150	200					2900	2900	40	9780		19
800		150							950	950		120		20
750					50				800	800		60		21
750		100							850	850		490		22
1000					50				1050	1050		60		23
500		650							1150	1150	80	4620		24
1400		200						130	1730	1730		180		25
650		750		100	150			100	1750	1750	70	5910		26
600		500		300			60	60	1520	1520	80	5050		27
												450		28
200		600							800	800	40	3060		29
											10	690		30
750		100						100	950	950	30	560		31
2000	150	1000	300			70		150	3670	3670	30	1060		32
												2240		33
800		600		100					1500	1500	30	3440		34
												4640		35
950		650	150						1750	1750	30	4270		36
											10	1450		37
											20	1540		38
												1930		39
												1400		40
												2300		41
700	300	550	50					120	1720	1720	40	2260		42
18800	450	9820	1450	1290	550	170	160	1120	33810	33810	1210	101590		

THE COL. P. P. MFG. CO. 027352

Card No.	OWNER'S NAME	SURVEY	CLASSIFICATION OF LAND												TOTAL ACRES	Valued by Appraiser	Valued by Bd. of Rev.		
			Cultivated		Arable		Timber		Orchard		Waste		Bldg. Site						
			A.	Hds.	A.	Hds.	A.	Hds.	A.	Hds.	A.	Hds.	A.	Hds.					
1	144	Herald, Howard M.	48	15	30		8	40								38	40	1850	1850
2	145	Same.	6	23	2		4	75								4	75	230	230
3	146	Same	12	38	2		25			50			1			3	75	180	180
4	147	Hess, Bradford	12	47	18		25									18	25	930	930
5	148	Nicks, Margaret + Victor W. Rogers.	99	50					10					1		110	50	5330	5330
6	149	Hill, Frank.	12	47	29		15							1	57	45	54	2440	2440
7	150	Hodge, Emma A.	"											25		25		60	60
8	151	Hodge, Mabel.	3	44	16		4	50					50			21		850	850
9	152	Halloway, Carrie E. + Sarah J. Warwick.	20		5									50		25	58	1260	1260
10	153	Haltzberry, Norris B. + Flora M.	14	75	12		50									12	50	580	580
11	154	Same.	"		40		6	14						1	31	61	31	2860	2860
12	155	Hoover, James E.	3	44	39		05	10	18					2		69	05	3380	3380
13	156	Same.	3	48	10		95									10	95	550	550
14	157	Hoover, James E.	3	44	29		96									29	96	1470	1470
15	158	Same	"		15		23	64								38	64	1890	1890
16	159	Same.	3	48	26		31									41	31	2000	2000
17	160	Hoover, Lydia L.	3	44	6		66	31	23							60	66	2670	2670
18	161	Huey, Milton L.	6	56	38		66							1		39	66	1740	1740
19	162	Hyme, Clarence W. + Mary M.	12	28	76		25	20	23					3		122	25	6120	6120
20																			
21																			
22																			
23	163	Jackson, Bessie F.	6	56	76		75	20	23					25	1			50	50
24	164	Jackson, Daniel H. + Sarah E.	12	47	13		7									20		1030	1030
25	165	Jackson, E. C. + Minnie M.	5	77	6		56	75						75		1	50	280	280
26	166	Jackson, Sarah E.	5	77			8							67		8	67	600	600
27	167	Jeffers, Estella	4	81	19		67	32								51	67	2390	2390
28	168	Johnson, Harry B.	12	47	16		16									32		1620	1620
29	169	Johnson, Hershey K.	"		78		50	12					2	1	50	94		4800	4800
30	170	Johnson, Niriam	"		35		6							1	14	42	14	2100	2100
31	171	Johnson, Niriam B.	12	400	41		12			50				1	50	55		2750	2750
32	172	Johnson, Orva.	4	81	61			12						50		73	50	3600	3600
33	173	Johnson, Philander.	"		16		101	12						25	117	37		5860	5860
34	174	Same + Martha	3	44			3	15						1		4	15	280	280
35	175	Johnson, William	12	400	32		50			1						33	50	1600	1600
36	176	Johnson, John B. + Clara A.	5	27	20											20		1000	1000
37	177	Same	"		55		70			1				2		12	8	6410	6410
38	178	Same.	13	27	72		20		50							122	20	5920	5920
39	179	Jolliff, Florence B.	3	48	15		06				10			50	15	66		750	750
40	180	Jolliff, W. H.	"		38		3				46			1	42	46		2020	2020
41	181	Same.	12	47	20		58									20	58	1000	1000
42																			
			1049	04	409	87	150			3	56	2	50	22	66	1037	63	80450	80450

UNION COUNTY, OHIO, FOR 1925

CLASSIFICATION OF BUILDINGS									Valued by Appraiser	Valued by Bd. of Rev.	Buildings Valued by Tax Com.	Land Valued by Tax Com.	TRANSFERS	Plat Page
House No. 1	House No. 2	Barn No. 1	Barn No. 2	Granary	Garage	Silo No. 1	Silo No. 2	Other Buildings						
												1850		1
												20	210	2
600		150		40		40		40	870	870	10	170		3
												30	900	4
530		550			70			30	1200	1200	40	5290		5
850		500							1350	1350	30	2410		6
280	30	70							380	380		60		7
100									100	100	20	830		8
400		150							530	530	40	1220		9
												30	530	10
800	50	700			60	80		40	1730	1730	100	2760		11
1000	100	500						200	1800	1800	120	3260		12
													550	13
												30	1440	14
												20	1870	15
													2000	16
												90	2580	17
700		100						40	840	840	30	1710		18
850		800	150		150	100		150	2200	2200	110	6010		19
														20
														21
														22
200									200	200		50		23
												30	980	24
1150	100	150			380				1780	1780		280		25
600		170		50				50	870	870		600		26
													2390	27
												20	1600	28
300									300	300	40	4760		29
1100	100	700			100				2000	2000	30	2080		30
100		500		50	120				770	770	20	2730		31
1050		150						50	1250	1250	30	3570		32
1300		200			100				1600	1600	100	5700		33
1000	50							100	1150	1150		280		34
												50	1550	35
												30	970	36
1700		1450	370	120	80			120	3840	3840	100	6310		37
												80	5840	38
800		150							950	950	20	730		39
650		300			100				1050	1050	40	1980		40
												30	980	41
														42
16080	430	7290	520	260	1160	220		820	26780	26780	1450	79030		

Appraisalment of Real Property

Liberty

Township.

THE COL. B. S. MFG. CO. 027352

Card No.	OWNER'S NAME	SURVEY	CLASSIFICATION OF LAND												TOTAL ACRES	Valued by Appraiser	Valued by Bd. of Rev.		
			Cultivated		Arable		Timber		Orchard		Waste		Bldg. Site						
			A.	Hds.	A.	Hds.	A.	Hds.	A.	Hds.	A.	Hds.	A.	Hds.					
1	182	La Dow, James M. + Esther, P. Wilson	3487	35	75			12							47	75	2000	2000	
2	183	Same	5267		6										6		290	290	
3	184	Same	"	92	75				1				3		96	75	4710	4710	
4	185	Same	3487 5267	30											30		1480	1480	
5	186	Lane, Libbie	3689	28		30		15			1		1		75		3300	3300	
6	187	Lane, Mary F. + Ethel, F. Wible	3444	32	25			15	50					50		48	25	2170	2170
7	188	Lansdown, Bertha Knox	5778 ⁺											25	25		40	40	
8	189	Lawson, Jacob D. + Olive D.	5270	10		10									20		950	950	
9	190	Le Van, Emma May	12283	40		3		6					1		50		2420	2420	
10	191	Lewis, Frank B.	5778 ⁺	46		15		12		1					74		3700	3700	
11	192	Linsley, Clarence + Ethel	3444 ⁺	39	50	12							1		52	50	2620	2620	
12	193	Lockwood, Arthur W. (life)	4404	14	62	12									26	62	1250	1250	
13	194	Same	"			54		20					1	53	75	53	3490	3490	
14	195	Lockwood, Carl P. (life)	"	35	25			14							49	25	2280	2280	
15	196	Same	12472		5										5	00	240	240	
16	197	Same	"	38	62								2		40	62	1880	1880	
17	198	Lockwood, Charles	5777	5		17							32		22	32	1120	1120	
18	199	Lockwood, Erastus	12472					50					25		75		170	170	
19	200	Lockwood, John J.	12283	56	40	15							1		72	40	3480	3480	
20	201	Lockwood, Thos. F.	3462			1									1		50	50	
21	202	Same	"					33	70						23	70	950	950	
22	203	Same	12472					1	50					50	2		100	100	
23	204	Same	"	41		25									66		3040	3040	
24	205	Lockwood, Willis A. (life)	4404	41	75	10									51	75	2430	2430	
25	206	Long, W. E.	3444 3480	59	09	27				4			4		94	09	4620	4620	
26	207	Longbrake, Dan C.	12472	57		12		7		1			1	50	78	50	3960	3960	
27	208	Longnecker, Gladys E.	3480	41	50	20				2			1	50	65		3050	3050	
28	209	Losey, L. L. + Cora E.	12282	22		10				50			1		33	50	1590	1590	
29	210	Luk, Jasper	6563 ⁺	22		27		4		1			1		55		2600	2600	
30																			
31																			
32																			
33	211	Mc Carney, Ida V.	12388 ⁺					12	50					50	13		600	600	
34	212	Mc Connell, Margaret E.	12472											35	35		80	80	
35	213	Mc Curdy, Nellie + Frank J.	4815	65		30		10	75				1	50	107	25	5360	5360	
36	214	Mc Ilroy, Geo. F.	6563 ⁺	30	60	8		7		1			1		47	66	1870	1870	
37	215	Mc Ilroy, John M.	12282			78									78		3900	3900	
38	216	Same	12406 ⁺	74		12	5						2	75	201	75	9680	9680	
39	217	Mc Ilroy, Sarah M.	12472	30		20	58						1		41	58	2160	2160	
40																			
41																			
42																			

1067 14 521 78 123 25 11 30 1 28 45 1753 12 83630 83630

UNION COUNTY, OHIO, FOR 1925

CLASSIFICATION OF BUILDINGS									Valued by Appraiser	Valued by Bd. of Rev.	Buildings Valued by Tax Com.	Land Valued by Tax Com.	TRANSFERS	Plat Page
House No. 1	House No. 2	Barn No. 1	Barn No. 2	Granary	Garage	Silo No. 1	Silo No. 2	Other Buildings						
												2000		1
												290		2
1200	150	1200		150		250			2950	2950	80	4630		3
											10	1470		4
1000	50	650			50			50	1850	1850	60	3240		5
1000		150		50	40			40	1280	1280	20	2150		6
180									180	180		40		7
											30	920		8
800		600						100	1580	1500	40	2380		9
1100		400	50		60			100	1710	1710	30	3070		10
1000		700				50		40	1790	1790	70	2550		11
											10	1240		12
380	80	350		100					910	910	100	3390		13
											30	2250		14
												240		15
400		250							650	650	60	1820		16
850		200							1050	1050	10	1110		17
500									500	500		170		18
850	80	700				80			1710	1710	20	3460		19
												50		20
											30	920		21
900					30			60	990	990		100		22
		600							600	600	30	3010		23
												2430		24
750		400		100				60	1310	1310	40	4580		25
900		400		40		70			1410	1410	50	3910		26
600		150		50					800	800	30	3020		27
750		250						80	1080	1080	90	1500		28
650		280	350			80		60	1420	1420	120	2480		29
														30
														31
														32
550		200						30	780	780	10	590		33
800	50	150							1000	1000		80		34
900		580		150					1630	1630	50	5310		35
000	80	150							830	830	40	1830		36
											130	3770		37
1650	50	750		100				40	2590	2590	280	9400		38
500		350							850	850	20	2140		39
														40
														41
														42
18810	540	9510	400	1740	180	530		660	31370	31370	1490	82140		

Appraisalment of Real Property

Liberty

Township.

THE COL. B. S. MFG. CO. 027352

Card No.	OWNER'S NAME	SURVEY	CLASSIFICATION OF LAND												TOTAL ACRES	Valued by Appraiser	Valued by Bd. of Rev.
			Cultivated		Arable		Timber		Orchard		Waste		Bldg. Site				
			A.	Hds.	A.	Hds.	A.	Hds.	A.	Hds.	A.	Hds.	A.	Hds.			
1	218	Mann, Margaret A.	12282	14		5				150			50	21	960	960	
2	219	Same	12283	14	50			150						16	730	730	
3	220	Mather, Jennie O.	4815	27	75	4							1	32 75	1570	1570	
4	221	Middleworth, Lydia L.	12283	27	34									27 34	1360	1360	
5	222	Same	"	20			29							49	2450	2450	
6	223	Same	12472	33		10			1				2 50	46 50	2480	2480	
7	224	Middleton, Anna A.	"			7 56							50	8 06	400	400	
8	225	Same	"										25	25	50	50	
9	226	Middleton, Leonard J.	14912	21		16							1	38	1740	1740	
10	227	Same	16133	17										17	780	780	
11	228	Miller, Charles L + Effie L.	5777	32	75	14								46 75	2340	2340	
12	229	Same	12472	11		7							1	19	950	950	
13	230	Moore, A. F.	6232	10	50	13								23 50	1200	1200	
14	231	Moore, Vesta	14755	11	24									11 24	520	520	
15	232	Moore, W. D.	"	28		20							50	48 50	2300	2300	
16	233	Moore, Almon F.	"			7 89								7 89	380	380	
17	234	Same	"	30		18			1				1	50	2440	2440	
18	235	Moore, William Loomis	12283	8	50									8 50	420	420	
19	236	Same	12472	25		6							50	31 50	1490	1490	
20	237	Moore, Willis D.	14755	39		1							28	40 28	1890	1890	
21	238	Morrison, Joseph	12472	33		15			50				1 50	50	2400	2400	
22																	
23																	
24																	
25	239	O'Brien, James	3480			15								15	720	720	
26	240	Same	12472	84		25							1	110	5190	5190	
27	241	Same	" 40										60	60	150	150	
28	242	O'Brien, Mary C.	6563 40	81	25									81 25	4220	4220	
29	243	Same	12472 40	40									1 75	41 75	2500	2500	
30	244	Orakood, Aaron	12472										24	24	60	60	
31	245	Same	"										25	25	50	50	
32	246	Orakood, A. D.	"										25	25	40	40	
33	247	Ortman, Joseph B.	4815	15	37	15								30 37	1490	1490	
34																	
35																	
36																	
37	248	Park, Thomas C. + Anna LaVell	5777			3							50	3 50	170	170	
38	249	Patch, Martha J.	"			78							10	88	150	150	
39	250	Pearson, Ruama	12282	15	25									15 25	710	710	
40	251	Same	12400	42		17							1	60	2880	2880	
41	252	Pearson, W. M. + Daisy	" 40	43	33	17							1	61 33	2880	2880	
42	253	Peer, Arieta	4815	80	93	60								140 93	7320	7320	
				805	71	297	23	30	50	4			17	22 1154 66	57380	57380	

UNION COUNTY, OHIO, FOR 1925

CLASSIFICATION OF BUILDINGS									Valued by Appraiser	Valued by Bd. of Rev.	Buildings Valued by Tax Com.	Land Valued by Tax Com.	TRANSFERS	Plat Page
House No. 1	House No. 2	Barn No. 1	Barn No. 2	Granary	Garage	Silo No. 1	Silo No. 2	Other Buildings						
400								30	430	430	30	930		1
												730		2
600		180			50			20	950	950	90	1480		3
												1360		4
												2450		5
800	100	500	200		120				1720	1720	30	2460		6
300		100							400	400	10	390		7
200									200	200		50		8
350		200						50	600	600	20	1720		9
												780		10
												2340		11
750	50	700			100				1600	1600	50	900		12
300									300	300	30	1170		13
											30	500		14
600					50				650	650	40	2260		15
											30	350		16
1300		700	150		70			30	2250	2250	50	2370		17
											30	390		18
500		200							700	700	70	1420		19
		500		80					580	580	50	1840		20
1100		650			80			70	1900	1900	70	2330		21
														22
														23
														24
												720		25
250		300							550	550	70	5130		26
500	500								1000	1000		150		27
											30	4190		28
500		600		40	60				1200	1200	10	2490		29
700	50								750	750		60		30
480									480	480		50		31
600		100							700	700		40		32
											50	1470		33
														34
														35
														36
500					50				550	550	20	150		37
600	30								630	630		150		38
											70	640		39
580		500						40	1120	1120	30	2850		40
500		650		40	50	50			1290	1290	30	2850		41
												7320		42
1240	730	5980	350	160	630	50		240	20550	20550	920	56460		

THE COL. B. B. MFG. CO. 027352

Card No.	OWNER'S NAME	SURVEY	CLASSIFICATION OF LAND												TOTAL ACRES		Valued by Appraiser	Valued by Bd. of Rev.	
			Cultivated		Arable		Timber		Orchard		Waste		Bldg. Site		A.	Hds.			
			A.	Hds.	A.	Hds.	A.	Hds.	A.	Hds.	A.	Hds.	A.	Hds.	A.	Hds.			
1 254	Peer, Arista	6232			3	88										3	88	210	210
2 255	Same	"	4		10								2			16		800	800
3 256	Penhowood, Wm. E.	3443			92											92		40	40
4 257	Same	"	43			6		1					60	50	60	2300		2300	
5 258	Phipps, Blanche	5778 ^{4c}			20											20		20	20
6 259	Same	5777 ^{4c}											20			20		60	60
7 260	Phipps, John W.	12472			45											45		2070	2070
8 261	Phipps, Josephine	"	10													10		500	500
9 262	Same	"	91	40	7	4							3	105	40	5450		5450	
10 263	Platner, Geo. F.	3443	62	50				2					50	65		3250		3250	
11 264	Paling, Jerusha + Serena Newlove	12472	9		17			1	56				1	28	56	1420		1420	
12 265	Pratt, Wilda	6563	27		17	4				2			1	51		2140		2140	
13 266	Price, William J.	13399 ^{4c}	10													10		500	500
14 267	Priest, Isaac + Alice	12400 ^{4c}	59	88		13							1	73	88	3690		3690	
15																			
16																			
17																			
18 269	Zumby, Elmer W.	3444	31	50	6					50						38		1770	1770
19 269	Zumby, Francis J.	3443 ^{4c}	15		26	62										41	62	1950	1950
20																			
21																			
22																			
23 270	Rapp, Valentine	12283	6		38		2			25			1	25	47	50	2180		2180
24 271	Same	14755	8				11	13								19	13	790	790
25 272	Rea, G. W.	3443			50											50		30	30
26 273	Same	"	75	92									1	76	92	3700		3700	
27 274	Same	3444	49	50									50	50		2240		2240	
28 275	Rea, Herbert	"	31	20		15							50	46	70	2240		2240	
29 276	Rea, Joe (Lize) + Luther S.	"											20	20		30		30	
30 277	Same	"			28											28		20	20
31 278	Reams, Edward O.	5778 ^{4c}	16		9	3		1					1	30		1400		1400	
32 279	Reeder, George H + Sarah A.	6563 ^{4c}	12	70									50	13	20	950		950	
33 280	Reyner, William C.	13477	2	25						75			1	4		200		200	
34 281	Rinehart, Nathan W + Laura E.	12400 ^{4c}	40		14	625	4						1	50	60	125	3000		3000
35 282	Rabb, Chas. M.	12283	70		53	31	15		1				1	50	145	81	7400		7400
36 283	Same	14755	16	17												16	17	840	840
37 284	Rabb, Charles + Rilla	3462	12	50												12	50	680	680
38 285	Same	12472			4								75	4	75	310		310	
39 286	Rabb, John S.	14912	90		10											100		4800	4800
40 287	Roberts, Alice S. K.	3443	10	28												10	28	490	490
41 288	Roe, Elizabeth E.	3487			27											27		1270	1270
42 289	Same	5267	70										4	70		3440		3440	
			872	80	295	325	77	13	8	06	2	00	19	00	12	75	325	62180	62180

UNION COUNTY, OHIO, FOR 1925

CLASSIFICATION OF BUILDINGS									Valued by Appraiser	Valued by Bd. of Rev.	Buildings Valued by Tax Com.	Land Valued by Tax Com.	TRANSFERS	Plat Page
House No. 1	House No. 2	Barn No. 1	Barn No. 2	Granary	Garage	Silo No. 1	Silo No. 2	Other Buildings						
											30	180		1
900	900	1000				200			3600	3600	30	770		2
												40		3
250		150				50		140	590	590		2300		4
												30		5
1550	50			120				50	1770	1770		60		6
		120							120	120	40	2030		7
											10	490		8
400		700	50			130	130	200	1610	1610	130	5320		9
670		720				80		30	1500	1500	40	3210		10
1000	50	350		40	40			50	1530	1530	10	1410		11
600		400							1000	1000	30	2110		12
												500		13
800		300				50			1150	1150	30	3660		14
														15
														16
														17
600		550		120				120	1390	1390	40	1730		18
											40	1910		19
														20
														21
														22
600		750							1350	1350	30	2150		23
											30	760		24
												30		25
1000	500	600						50	2150	2150	30	3670		26
400		100						50	550	550		2240		27
550		100							650	650	50	2190		28
500		100							600	600		30		29
												20		30
600		100							700	700	110	1290		31
500		100							600	600	20	930		32
550								100	650	650	10	190		33
800		400		150		50			1400	1400	40	2960		34
1000		900	300		200			60	2360	2360	100	7300		35
											20	820		36
												680		37
1800	200	350				70		100	2520	2520	10	300		38
1000		900		60		90		150	2180	2180	80	4720		39
											20	470		40
												1270		41
1600	2000	1200		250					3250	3250	50	3390		42
17670	1900	10490	250	740	340	700	130	1700	33220	33220	1030	61150		

UNION COUNTY, OHIO, FOR 1925

CLASSIFICATION OF BUILDINGS									Valued by Appraiser	Valued by Bd. of Rev.	Buildings Valued by Tax Com.	Land Valued by Tax Com.	TRANSFERS	Plat Page
House No. 1	House No. 2	Barn No. 1	Barn No. 2	Granary	Garage	Silo No. 1	Silo No. 2	Other Buildings						
550	70	700			50			50	1420	1420	30	2700		1
600		400		100		50	50	100	1300	1300	110	4470		2
700		1000		150		80		90	2030	2020		5700		3
800		500			100	30			1430	1430	60	7070		4
														5
														6
														7
												1840		8
												320		9
500		150							650	650	80	4260		10
1000	30	1300				70		50	3070	3070	130	4870		11
750		300						30	1080	1080	80	3310		12
700		900	150	100				30	1880	1880	100	3810		13
		400			40				440	440	20	2520		14
800									800	800		50		15
350		100							450	450	20	1900		16
700	50	350						100	1300	1300	100	2820		17
350		100							450	450	20	1400		18
650		300						150	1150	1150	20	780		19
1400	100	200						100	1800	1800	10	620		20
1000		550	200	150					1900	1900	40	4520		21
650		500		100		80			1330	1330	50	1810		22
											10	1190		23
											20	1310		24
											20	2330		25
1100		750							1850	1850	60	3450		26
		450		150					600	600	80	2450		27
												3060		28
											30	2200		29
350		500			150	50			1050	1050	100	3900		30
											30	780		31
1200		750		150				50	2150	2150	110	4590		32
												430		33
500									500	500		50		34
											20	730		35
												1190		36
900		800				80		80	1860	1860	70	9480		37
540									540	540		80		38
												530		39
1500	100							170	1770	1770		50		40
1000	100	750		150				70	2070	2070	70	5260		41
												40		42
19190	470	11750	350	1050	340	440	50	1170	34810	34810	1490	97870		

UNION COUNTY, OHIO, FOR 1925

CLASSIFICATION OF BUILDINGS									Valued by Appraiser	Valued by Bd. of Rev.	Buildings Valued by Tax Com.	Land Valued by Tax Com.	TRANSFERS	Plat Page
House No. 1	House No. 2	Barn No. 1	Barn No. 2	Granary	Garage	Silo No. 1	Silo No. 2	Other Buildings						
400									400	400	20	980		1
1300		500	500		100	50			2450	2450	110	8130		2
1300		500	500		100	50			2450	2450		60		3
												70		4
												20		5
												180		6
1000		150							1150	1150		100		7
														8
														9
														10
750		100			100				950	950		100		11
300		100							400	400	70	2600		12
												2290		13
500		200							700	700	10	2180		14
	140	200							340	340		130		15
											100	3520		16
870		1300		200	100				2470	2470	70	4080		17
1200		700							1900	1900		3000		18
												120		19
1000	50	650		350		70			2120	2120	100	8920		20
650		300						40	990	990	20	850		21
500		50							550	550	20	1370		22
		250		40					290	290	50	2800		23
650		280		150					1080	1080	110	2420		24
650	30	70							750	750		50		25
												140	no valuation on R &	26
900		1200	300					80	2480	2480	110	9640		27
600			200	150					950	950	50	970		28
														29
														30
														31
														32
												10	1240	32
												20	1630	33
400		200							900	900	10	590		34
														35
														36
														37
														38
												4050		39
900		950						50	1900	1900	80	2560		40
												1360		41
		140							140	140	40	720		42
12870	220	7340	1000	890	300	120		170	22910	22910	1000	66650		

Appraisalment of Real Property

Liberty

Township.

THE COL. B. & MFG. CO. 027352

Card No.	OWNER'S NAME	SURVEY	CLASSIFICATION OF LAND												TOTAL ACRES	Valued by Appraiser	Valued by Bd. of Rev.
			Cultivated		Arable		Timber		Orchard		Waste		Bldg. Site				
			A.	Hds.	A.	Hds.	A.	Hds.	A.	Hds.	A.	Hds.	A.	Hds.			
1	362	Vanskiver, George	12472	25	1							25	1 50	120	120		
2																	
3																	
4																	
5	363	Walker, Chas. R. + E. E.	12472	54	07				1			1	56 07	2780	2780		
6	364	Walker, F. B.	" +c	8	25							1	9 25	660	660		
7	365	Warbe, Irena.	3443					21					21	960	960		
8	366	Same	"	32								96	32 96	1510	1510		
9	367	Warwick, Jennie A.	"	24	06								24 06	1240	1240		
10	368	Watson, Myrta M.	4815	28	50			18	3			50	50	2350	2350		
11	369	Wedding, Haverly M.	12282	47	60			40					147	7210	7210		
12	370	Same	12399 ^{7c}	64								1	40 65 40	3300	3300		
13	371	Same	"	41	70	7						1	49 70	2380	2380		
14	372	Whitmer, Chas. J + Emma A.	12472	85	41			1				1	95 128 95	6420	6420		
15	373	Wilgus, Wallie R.	12472		10	10							10	20	20		
16	374	Same	"		14							58	14 58	950	950		
17	375	Williams, Norman H. + Frank P.	13477	39	50	17						1	57 50	2800	2800		
18	376	Same	16133	9	86			9				1	19 86	950	950		
19	377	Williams, Liddie H.	"	58	64	15						1	74 64	3620	3620		
20	378	Wilson, Otto C.	5777		12	39							12 39	740	740		
21	379	Same	12472									55	55	80	80		
22	380	Same	"		9	36							9 36	560	560		
23	381	Winkle, James.	3443	57	51	45						1	109 45	5250	5250		
24	382	Winter, Lida S.	12472									25	25	60	60		
25	383	Walford, Frank	3487	19								80	19 80	830	830		
26	384	Walford, John + Lulu	"	22	16	5						1	44	1780	1780		
27	385	Woodrow, Thomas W + Ida A.	6563 6776	47	25				2	2		1	77	3780	3780		
28	386	Same (T.W + Ida)	6776 5777	12	15	50							27 50	1390	1390		
29	387	Woolley, Ivar B.	3462	14	22	93						1	37 93	1470	1470		
30																	
31																	
32																	
33	388	Yoko, Ina C.	4815	103	50	20			50			1	50 125 50	6270	6270		
34																	
35																	
36																	
37																	
38																	
39																	
40																	
41																	
42																	

UNION COUNTY, OHIO, FOR 1925

CLASSIFICATION OF BUILDINGS									Valued by Appraiser	Valued by Bd. of Rev.	Buildings Valued by Tax Com.	Land Valued by Tax Com.	TRANSFERS	Plat Page
House No. 1	House No. 2	Barn No. 1	Barn No. 2	Granary	Garage	Silo No. 1	Silo No. 2	Other Buildings						
800									800	800		120		1
														2
														3
														4
600		200			50			100	950	950	80	2700		5
1500		200						50	1750	1750		660		6
											50	910		7
700	50	450							1200	1200	60	1450		8
											10	1230		9
600		400						80	1080	1080	30	2320		10
											110	7100		11
1500	300	600			50			120	2570	2570	70	3230		12
350		450			250				1050	1050	80	2300		13
800		250			150			130	830	830	160	6260		14
												20		15
600		150							750	750	20	930		16
											80	2720		17
680	100	670						80	1530	1530	20	930		18
850		750			150			150	1900	1900	20	3600		19
												740		20
900	50	180						50	1180	1180		80		21
												560		22
780		600							1380	1380	80	5170		23
1080		120			200				1400	1400		60		24
600		100						50	750	750	20	810		25
700		250			50	30			1030	1030	40	1740		26
900		450			50	50		40	1490	1490	100	3680		27
											40	1350		28
500		130				60			690	690	60	1410		29
														30
														31
														32
1000		500			70			30	1600	1600	40	6230		33
														34
														35
														36
														37
														38
														39
														40
														41
														42
14940	500	6450			630	430	110	880	23930	23930	1170	58310		

Appraisement of Real Property

Liberty Allen School District Township.

THE COL. B. S. MFG. CO. 027352

Card No.	OWNER'S NAME	SURVEY	CLASSIFICATION OF LAND												TOTAL ACRES		Valued by Appraiser	Valued by Bd. of Rev.
			Cultivated		Arable		Timber		Orchard		Waste		Bldg. Site					
			A.	Hds.	A.	Hds.	A.	Hds.	A.	Hds.	A.	Hds.	A.	Hds.	A.	Hds.	A.	Hds.
1 389	Gragg, James C.	12484	87		25		7	34					2		121	34	5460	5460
2																		
3																		
4 390	Walford, Frank	12484			39	50									40		1760	1760
5																		
6																		
7 391	Zahn, Joseph	3487	71												50	72	3240	3240
8																		
9																		
10																		
11																		
12																		
13																		
14																		
15																		
16																		
17																		
18																		
19																		
20																		
21																		
22																		
23																		
24																		
25																		
26																		
27																		
28																		
29																		
30																		
31																		
32																		
33																		
34																		
35																		
36																		
37																		
38																		
39																		
40																		
41																		
42																		

158 64 50 7 34 1 2 50 233 34 10460 10460

340

UNION COUNTY, OHIO, FOR 1925

CLASSIFICATION OF BUILDINGS									Valued by Appraiser	Valued by Bd. of Rev.	Buildings Valued by Tax Com.	Land Valued by Tax Com.	TRANSFERS	Plat Page
House No. 1	House No. 2	Barn No. 1	Barn No. 2	Granary	Garage	Silo No. 1	Silo No. 2	Other Buildings						
1100		570							1670	1670	120	5340		1
														2
														3
		50							50	50		1760		4
														5
														6
2000	200			100	200				2500	2500		2900		7
														8
														9
														10
														11
														12
														13
														14
														15
														16
														17
														18
														19
														20
														21
														22
														23
														24
														25
														26
														27
														28
														29
														30
														31
														32
														33
														34
														35
														36
														37
														38
														39
														40
														41
														42
3100	200	650		100	200				4220	4220	120	10000		

Appraisalment of Real Property Peoria Special Sch. Dist - Liberty Township.

THE COL. S. S. MFG. CO. 027352

Card No.	OWNER'S NAME	SURVEY	CLASSIFICATION OF LAND												TOTAL ACRES	Valued by Appraiser	Valued by Bd. of Rev.	
			Cultivated		Arable		Timber		Orchard		Waste		Bldg. Site					
			A.	Hds.	A.	Hds.	A.	Hds.	A.	Hds.	A.	Hds.	A.	Hds.				
1 392	Alton Company, The	4404	200		70		6					03	1	277	03	13300	13300	
2 393	Anderson, Tho's, H.	117c	35		40	50			3					78	50	3800	3800	
3																		
4																		
5																		
6 394	Baldwin, Frank L.	5729	40		9		8		1				2	60		3060	3060	
7 395	Baldwin, Hale W. & Phyllis	"	33		31				1				1	65		3050	3050	
8 396	Baldwin, Karl F.	"			16									16		830	830	
9 397	Barnett, W. E.	4404 ^{7c}											50	50		120	120	
10 398	Blackwell, M. J. + Cora	4404											21	21		60	60	
11 399	same (Mury J + Cora A)	"											21	21		60	60	
12 400	Blue, Mary J.	"											23	23		60	60	
13 401	Blue, William W. + Cora D.	5729	93	90	37								2	112	90	5680	5680	
14 402	Bowersmith, Chas. C.	4404 ^{7c}	60		13	50							1	50	75	3220	3220	
15 403	Buckner, William M. + Mary R. Poling	30			19								1	50		2000	2000	
16 404	Bunham, Addie	4404 ^{7c}			26	25								26	25	1130	1130	
17 405	Burroughs, Mary M.	12400			38	50							1	50	40	1880	1880	
18																		
19																		
20																		
21 406	Carpenter, Blaine F. + Wode E.	4404 ^{7c}											15	15		40	40	
22 407	Clark, Josephine W.	"				50								50		120	120	
23 408	Clark, Orlin R.	"	27	55	6				2					35	55	1770	1770	
24 409	Clark, Oscar S. + Grace M.	4404											13	13		30	30	
25 410	same	"				16								16		30	30	
26 411	Coder, Frank + Mary	"				1	60							25	1	85	160	160
27																		
28																		
29																		
30	Certified Delinquent:-																	
31 412	Anderson, Julia Esther	12400 ^{7c}	24		20									44		1850	1850	
32 413	Wedding, Harvey M.	4404-	30		7		4						1	80	42	80	2140	2140
33 414	same	"	80		25	50			1	50			1	50	108	50	5000	5000
34																		
35																		
36																		
37 415	Dillon, May	4404			17									17		40	40	
38 416	same	"											25	25		70	70	
39 417	Dodge, Frank E. + Clara R.	"	45		14	38					2			61	38	3190	3190	
40 418	same	"	40		29	25	26							95	25	4850	4850	
41																		
42																		

719 62 40514 44 750 203 1523 119252 57540 57540

UNION COUNTY, OHIO, FOR 1925

CLASSIFICATION OF BUILDINGS									Valued by Appraiser	Valued by Bd. of Rev.	Buildings Valued by Tax Com.	Land Valued by Tax Com.	TRANSFERS	Plat Page
House No. 1	House No. 2	Barn No. 1	Barn No. 2	Granary	Garage	Silo No. 1	Silo No. 2	Other Buildings						
600	600	750	410	150		70		110	2690	2690	170	13130		1
500		350		150		80		30	1110	1110	20	3780		2
														3
														4
														5
800		450		50				100	1400	1400	30	3030		6
750		100		150		80		100	1180	1180	100	2950		7
											10	820		8
450		90							540	540		120		9
									130	130		60		10
550								30	580	580		60		11
550								30	580	580		60		12
1000	50	700		50	100	70		60	2030	2030	140	5540		13
1100	30	360						40	1530	1530	30	3190		14
950		500	200						1650	1650	30	1970		15
											40	1090		16
1000		600		100				50	1750	1750	30	1860		17
														18
														19
														20
1000	150							50	1200	1200		40		21
												130		22
1800	150	850	100						2900	2900		1770		23
700	100							50	850	850		30		24
												30		25
600		100							700	700		160		26
														27
														28
														29
											50	1800		30
1000		500		50				30	1580	1580	30	2110		31
700	50	350				100			1200	1200	30	4970		32
														33
														34
														35
													40	36
1500	100								1600	1600		70		37
1500	100	200		90				80	1970	1970	50	3140		38
											70	4760		39
														40
														41
														42
17050	1330	6030	710	770	100	400		760	27170	27170	840	56200		

Appraisalment of Real Property Peoria Special Sch. Dist - Liberty Township.

Card No.	OWNER'S NAME	SURVEY	CLASSIFICATION OF LAND												TOTAL ACRES	Valued by Appraiser	Valued by Bd. of Rev.
			Cultivated		Arable		Timber		Orchard		Waste		Bldg. Site				
			A.	Hds.	A.	Hds.	A.	Hds.	A.	Hds.	A.	Hds.	A.	Hds.			
1	419 Elliott, Charles	5729			15	54								15	54	670	670
2	420 Same	"	14	11	8									22	11	940	940
3	421 Elliott, Harvey + Lydia	4404												29	29	60	60
4																	
5																	
6																	
7	422 Finley, Della Hall	4404	1	90										1	90	130	130
8																	
9																	
10																	
11	423 Gardner, Harriett	4404												70	70	80	80
12	424 Gordon, Minnie L.	"												21	21	50	50
13	425 Same	5729	20	50	20	15		3		2			2	62	50	3280	3280
14	426 Grogg, James C.	4404			15		13	66						28	66	1150	1150
15																	
16																	
17																	
18	427 Hamilton, Anna L.	4265			3								2	5		240	240
19	428 Same	4404	53	50	20	5								78	50	3830	3830
20	429 Hamilton, + Son																
21	430 Heckle, Peter + Maggie	4404 ^{cc}												22	22	50	50
22	431 Same	"			22									22		40	40
23	432 Nerd, Chas. S.	12400 ^{cc}	2										1	3		150	150
24	433 Same	"	30		31	50							1	62	50	3050	3050
25	434 Nerd, John L.	12400			63	75							1	64	75	3170	3170
26	435 Hopkins, Michael Sullivant	4404	160		94		12		1				3	270		14170	14170
27																	
28																	
29																	
30	436 Jackson, Joseph J. + Mary E.	4404			35									15	50	100	100
31	437 Jackson, Portice Jay + Leona	"												24	24	60	60
32	438 Jewell, George P.	"												23	23	60	60
33	439 Jewell, Mary et al.	" ^{cc}												45	45	60	60
34	440 Jewell, Paul + Helen	4404	44		50		6		1	2			1	104		5040	5040
35	441 Johnson, David C.	"			48									48		100	100
36																	
37																	
38																	
39	442 Knepper, Louanna + Lettie B. Drummer	5729			5	06		6						11	06	500	500
40																	
41																	
42																	

UNION COUNTY, OHIO, FOR 1925

CLASSIFICATION OF BUILDINGS									Valued by Appraiser	Valued by Bd. of Rev.	Buildings Valued by Tax Com.	Land Valued by Tax Com.	TRANSFERS	Plat Page
House No. 1	House No. 2	Barn No. 1	Barn No. 2	Granary	Garage	Silo No. 1	Silo No. 2	Other Buildings						
180									180	180		670		1
											20	930		2
350		150							800	800		60		3
														4
														5
														6
												130		7
														8
														9
														10
700	150								850	850		80		11
300					30				330	330		50		12
950	100	450		150	50			140	1840	1840	40	3240		13
											40	1110		14
														15
														16
														17
950	50	400		70				60	1530	1530	10	230		18
											70	3760		19
														20
400									400	400		50		21
												40		22
750									750	750	10	140		23
		400	70	150		80			700	700	50	3000		24
600		150						30	780	780	110	3060		25
1300	500	200						200	6500	6500	60	14110		26
	1400	1200	1300	100	100	100	100	200						27
														28
														29
550									550	550		100		30
650									650	650		60		31
1200		200							1400	1400		60		32
670									670	670		80		33
	150	700		140					990	990	130	4910		34
														35
												100		36
														37
														38
											10	490		39
														40
														41
														42
9850	2350	3850	1370	610	180	180	100	430	18930	18930	550	36430		

Appraisalment of Real Property *Peoria Special Sch. Dist - Liberty* Township.

THE COL. B. S. MFG. CO. 027352

Card No.	OWNER'S NAME	SURVEY	CLASSIFICATION OF LAND												TOTAL ACRES	Valued by Appraiser	Valued by Bd. of Rev.			
			Cultivated		Arable		Timber		Orchard		Waste		Bldg. Site							
			A.	Hds.	A.	Hds.	A.	Hds.	A.	Hds.	A.	Hds.	A.	Hds.						
1	443	Laird, Druce L. et al	4404	16		8	75	24								48	75	2440	2440	
2	444	Lane, Solomon	" +c			6	10									50	6	60	330	330
3	445	Langhorn, Charles	5729	57	10	12				1						70	10	3170	3170	
4	446	Lockwood, Wesley U.	4404 +c			23										23		60	60	
5	447	Same	"											24		24		60	60	
6	448	Lockwood, Willis A.	"	18		30							1		49		2350	2350		
7	449	Lucas, John L. + Nellie (wid)	4404											1	05	1	05	130	130	
8	450	Lucas, William + Cathryn	"												55		55	80	80	
9																				
10																				
11																				
12	451	McDray, Lafayette	12400	147	40			10			50			1	50	159	40	7310	7310	
13																				
14																				
15																				
16	452	Martin, Sarah J.	4404											10		10		20	20	
17	453	Same	"			67										67		70	70	
18	454	Mayers, Fred E. + Clara Ethel	5729	66	25			10		1			1		78	25	3460	3460		
19	455	Mobley, Ballie	4404											25		25		60	60	
20	456	Mobley, Maude	"		25											25		40	40	
21	457	Maffett, Justice S.	"		69									20		89		180	180	
22	458	Montgomery, Noel B.	"											33		33		60	60	
23	459	Same	"			11	50									11	50	770	770	
24	460	Same	"	24	50											24	50	1270	1270	
25	461	Myers, Ora M + Retha M.	" +c	53		41		25								50	19	50	5970	5970
26																				
27																				
28																				
29	462	Pearson, Ruama	4404	7		7									06	14	06	910	910	
30	463	Phelps, W. S. (Tax)	"		17	50									50	18		730	730	
31	464	Powell, Edward T.	"	100		30		40							1	60	171	60	8240	8240
32																				
33																				
34																				
35	465	Rhoads, Georgia A.	4404 +c	37		23							1		61		3050	3050		
36	466	Rittenhouse, H. E.	4404	70		57	50			1	50		2		131		6680	6680		
37	467	Robinson, Rameal Dudley	"	112	20	20		45					2		179	20	8960	8960		
38	468	Rogers, William H.	" +c			23	10									23	10	1230	1230	
39																				
40																				
41																				
42	469	Sanast, Isaac W.	4404			3	25									3	25	170	170	
				727	12	273	87	154		14	00			1438	173	37	57800	57800		

UNION COUNTY, OHIO, FOR 1925

CLASSIFICATION OF BUILDINGS									Valued by Appraiser	Valued by Bd. of Rev.	Buildings Valued by Tax Com.	Land Valued Tax Com.	TRANSFERS	Plat Page
House No. 1	House No. 2	Barn No. 1	Barn No. 2	Granary	Garage	Silo No. 1	Silo No. 2	Other Buildings						
												2440		1
350									350	350	20	310		2
												3170		3
												60		4
650		100							750	750		60		5
500		350							850	850	30	2,320		6
600					100				700	700		130		7
								150	150	150		80		8
														9
														10
														11
700		300		50					1050	1050	120	7190		12
														13
														14
														15
750									750	750		20		16
												70		17
700		80						30	810	810	40	3420		18
280								50	330	330		60		19
												40		20
700		250							950	950		180		21
600					90				690	690		60		22
		80							80	80	10	760		23
											20	1250		24
		250		120				30	400	400	140	5830		25
														26
														27
														28
		70							70	70	10	900		29
											40	690		30
500		300	150	150	250	80		160	1590	1590	40	8200		31
														32
														33
														34
980		700		150					1830	1830	110	2940		35
1100		500	350					240	2190	2190	40	6640		36
1000		850	100	200					2150	2150	150	8810		37
												1230		38
														39
														40
														41
												170		42
9410		3830	600	670	440	80		660	15690	15690	770	57030		

Appraisement of Real Property *Peoria Special Sch. Dist - Liberty* Township.

THE COL. B. B. MFG. CO. 027982

Card No.	OWNER'S NAME	SURVEY	CLASSIFICATION OF LAND												TOTAL ACRES	Valued by Appraiser	Valued by Bd. of Rev.		
			Cultivated		Arable		Timber		Orchard		Waste		Bldg. Site						
			A.	Hds.	A.	Hds.	A.	Hds.	A.	Hds.	A.	Hds.	A.	Hds.					
1	470	Sanderson, Flora.	4404										25	25	50	50			
2	471	Sears, Charles A. + Florence V.	"	8	08	13							1	22	08	1320	1320		
3	472	Shaw, Arthur.	"	24											24	60	60		
4	473	Same.	"										25	25	60	60			
5	474	Same.	5729	28	25	44	4		25						76	50	3750	3750	
6	475	Shaw, Jacob W + Inez E	4265	27			15						1	55	43	55	2040	2040	
7	476	Shirk, Adam W + Carrie	4404	2		50							25	2	75	190	190		
8	477	Shirk, Ad W.	"										25	25	30	30			
9	478	Shirk, Daniel E	"			7	90								7	90	560	560	
10	479	Shirk, Ida May	"										22	22	60	60			
11	480	Shirk, Ida May	"	23											23	60	60		
12	481	Same.	"										20	20	40	40			
13	482	Slonecker, Carrie	5729	53		40	75	6	1				2	102	75	4850	4850		
14	483	Smith, Fred D.	4265	18		46	10						3	77		3930	3930		
15																			
16																			
17	484	Thompson, A. B + Louie	4404 ¹⁰										10		10	20	20		
18	485	Tallman, Ray	4404										20	20	60	60			
19	486	Tallman, R. B + Nellie	"										20	20	60	60			
20	487	Thomas, Ernest R	5729	102	75	30	12		50				2	157	25	7360	7360		
21	488	Trout, Kay	4404	13	60										13	60	640	640	
22	489	Same	"	11		43	25						1	55	25	2330	2330		
23	490	Same.	5729	45	88								1	46	88	2340	2340		
24	491	Same + Lydia	4404	30		12	30								72	3310	3310		
25	492	Turner, Alongo	5729	50		15	2								67	3210	3210		
26	493	Same (W)	4404	22											22	60	60		
27	494	Same.	"										25	25	40	40			
28	495	Same.	"	59			15								74	3400	3400		
29	496	Turner, Franklin	5729	56	35										56	35	2820	2820	
30																			
31																			
32																			
33																			
34	497	Vance, Joseph J.	4404	12			13	09	2				2	138	09	6490	6490		
35																			
36																			
37																			
38	498	Welch, Edgar M + Ethel M	4404	19											19	40	40		
39	499	Same.	"										23	23	40	40			
40	500	Welshimer, Elmer J + Nellie E.	5729	37	25	6	9		1				1	54	25	2390	2390		
41	501	Wilcox, John L.	4404										20	20	60	60			
42	502	Wilcox, Lodiya	"										54	54	130	130			
				674	04	258	40	116	09	4	75	10	10	67	59	1070	94	51800	51800

CLASSIFICATION OF BUILDINGS									Valued by Appraiser	Valued by Bd. of Rev.	Building Valued by Tax Com.	Land Valued by Tax Com.	TRANSFERS	Plat Page
House No. 1	House No. 2	Barn No. 1	Barn No. 2	Granary	Garage	Silo No. 1	Silo No. 2	Other Buildings						
700									700	700		50		1
750		400						50	1200	1200	30	1290		2
												60		3
800	50				50			50	950	950		60		4
100	80	400	120	60					760	760	100	3650		5
600		500		150					1250	1250	40	2000		6
350									350	350		190		7
		80							80	80		30		8
		150							150	150		560		9
800									800	800		60		10
												60		11
700	500				100			50	1350	1350		40		12
800		200		100	60	80		100	1340	1340	60	4790		13
1000	70	250		100				40	560	1460	80	3850		14
														15
														16
												20		17
					30			30	60	60		60		18
650	100								750	750		60		19
1000	400	400	450	100	70	80		30	2930	2530	90	7270		20
												60	580	21
400		550							950	950	60	2270		22
600		900		150	100	100		100	1950	1950	30	2320		23
												70	3220	24
												40	3170	25
													60	26
600		80							680	680		40		27
												80	3320	28
		600							600	600	80	2740		29
														30
														31
														32
														33
950		100						80	1130	1130	50	6440		34
														35
														36
														37
												40		38
600								50	650	650		40		39
450		50							500	500	120	2270		40
		150							150	150		60		41
600								70	670	670		130		42
12450	1200	4810	570	660	410	360		650	21010	21010	1000	50800		

Appraisalment of Real Property Peoria Special Sch. Dist. Liberty Township.

THE COL. B. B. MFG. CO. 027352

Card No.	OWNER'S NAME	SURVEY	CLASSIFICATION OF LAND												TOTAL ACRES	Valued by Appraiser	Valued by Bd. of Rev.
			Cultivated		Arable		Timber		Orchard		Waste		Bldg. Site				
			A.	Hds.	A.	Hds.	A.	Hds.	A.	Hds.	A.	Hds.	A.	Hds.			
1	503 Wilson, Frank A. m.	4265	12	45	30								2	44	45	2180	2180
2	504 Winston Edward J.	5729	91		10								1	112		4480	4480
3	505 Wood, Frank L + Mildred	4404			1	00							20	20		60	60
4	506 Wood, L. B.	"			1	23							25	185		160	160
5	507 Woodland, Jasper + Mary " + c	"			1	23							25	148		90	90
6	508 Woodland, Naaman J.	"			1	46								146		90	90
7																	
8																	
9																	
10																	
11																	
12																	
13																	
14																	
15																	
16																	
17																	
18																	
19																	
20																	
21																	
22																	
23																	
24																	
25																	
26																	
27																	
28																	
29																	
30																	
31																	
32																	
33																	
34																	
35																	
36																	
37																	
38																	
39																	
40																	
41																	
42																	

103 45 44 29 10 370 161 44 7060 7060

UNION COUNTY, OHIO, FOR 1925

CLASSIFICATION OF BUILDINGS									Valued by Appraiser	Valued by Bd. of Rev.	Buildings Valued by Tax Com.	Land Valued by Tax Com.	TRANSFERS	Plat Page
House No. 1	House No. 2	Barn No. 1	Barn No. 2	Granary	Garage	Silo No. 1	Silo No. 2	Other Buildings						
600		350		100	60	80			1190	1190	110	2070		1
620		200	70						890	890		4480		2
600									600	600		60		3
600		300							900	900		160		4
350									350	350		90		5
												90		6
														7
														8
														9
														10
														11
														12
														13
														14
														15
														16
														17
														18
														19
														20
														21
														22
														23
														24
														25
														26
														27
														28
														29
														30
														31
														32
														33
														34
														35
														36
														37
														38
														39
														40
														41
														42
2770		850	70	100	60	80			3930	3930	110	6950		

Appraisement of Real Property Taylor, School District - Liberty Township.

THE COL. B. S. MFG. CO. 027352

Card No.	OWNER'S NAME	SURVEY	CLASSIFICATION OF LAND												TOTAL ACRES		Valued by Appraiser	Valued by Bd. of Rev.
			Cultivated		Arable		Timber		Orchard		Waste		Bldg. Site		A.	Hds.		
			A.	Hds.	A.	Hds.	A.	Hds.	A.	Hds.	A.	Hds.	A.	Hds.				
1	509 Collins, Treslyn B (T. B)	5778 ^{4c}	20		3								2		25		1120	1120
2																		
3																		
4	510 Laird, Drusie et al.	4404	20		10	75							3		33 75		1620	1620
5																		
6																		
7	511 Shearer, Clarence O ^r Wane	5778 ^{4c}	56		40		16		1				2		115		5750	5750
8																		
9																		
10	512 Thompson, Edwin M ^r Lola	5778 ^{4c}	40		38	14		5		50			1		84 64		4290	4290
11																		
12																		
13																		
14																		
15																		
16																		
17																		
18																		
19																		
20																		
21																		
22																		
23																		
24																		
25																		
26																		
27																		
28																		
29																		
30																		
31																		
32																		
33																		
34																		
35																		
36																		
37																		
38																		
39																		
40																		
41																		
42																		

UNION COUNTY, OHIO, FOR 1925

CLASSIFICATION OF BUILDINGS									Valued by Appraiser	Valued by Bd. of Rev.	Buildings Valued by Tax Com.	Land Valued by Tax Com.	TRANSFERS	Plat Page
House No. 1	House No. 2	Barn No. 1	Barn No. 2	Granary	Garage	Silo No. 1	Silo No. 2	Other Buildings						
100								30	130	130	30	1106		1
														2
														3
800		800			300			150	1950	1950	10	1610		4
														5
														6
350		870	400		50	100		40	1810	1810	40	5710		7
														8
														9
900		650			60			40	1650	1650	30	4260		10
														11
														12
														13
														14
														15
														16
														17
														18
														19
														20
														21
														22
														23
														24
														25
														26
														27
														28
														29
														30
														31
														32
														33
														34
														35
														36
														37
														38
														39
														40
														41
														42
2150		2320	400		300	110	100	260	5540	5540	100	12680		

Appraisalment of Real Property York School District - Liberty Township.

THE COL. B. S. MFG. CO. 027352

Card No.	OWNER'S NAME	SURVEY	CLASSIFICATION OF LAND												TOTAL ACRES		Valued by Appraiser	Valued by Bd. of Rev.	
			Cultivated		Arable		Timber		Orchard		Waste		Bldg. Site		A.	Hds.			
			A.	Hds.	A.	Hds.	A.	Hds.	A.	Hds.	A.	Hds.	A.	Hds.	A.	Hds.			
1 513	Figley, Edna H + Earnest J.	3443	8		39	66	5			50						53	16	2520	2520
2 514	Figley, Otto M (life) + Edna H + Earnest J "		30		17	50	26									73	50	3500	3500
3 515	Figley, Otto M (life) + Joseph M + Clara J. Figley "				6		15	40	1				1			23	40	1120	1120
4																			
5																			
6 516	Halloway, Jay P.	3443	72				26					2				100		4840	4840
7																			
8																			
9 517	Penhouwood, William E.	3443	54	48	3				1				2			60	48	3000	3000
10																			
11																			
12 518	Skidmore, D. M.	3443	15													15		740	740
13 519	Southard, Florence E.	4815	12		13	25	1	50								26	75	1350	1350
14																			
15																			
16																			
17																			
18																			
19																			
20																			
21																			
22																			
23																			
24																			
25																			
26																			
27																			
28																			
29																			
30																			
31																			
32																			
33																			
34																			
35																			
36																			
37																			
38																			
39																			
40																			
41																			
42																			
			191	48	79	41	73	90	2	50	2	3	352	29	170	70	170	70	

UNION COUNTY, OHIO, FOR 1925

CLASSIFICATION OF BUILDINGS									Valued by Appraiser	Valued by Bd. of Rev.	Buildings Valued by Tax Com.	Land Valued by Tax Com.	TRANSFERS	Plat Page
House No. 1	House No. 2	Barn No. 1	Barn No. 2	Granary	Garage	Silo No. 1	Silo No. 2	Other Buildings						
											30	2490		1
											40	3460		2
200		1250							1450	1450	30	1090		3
														4
														5
1250		1000		80	100			20	2450	2450	50	4790		6
														7
														8
850		80	100					40	1070	1070	30	2970		9
														10
														11
											10	730		12
												1350		13
														14
														15
														16
														17
														18
														19
														20
														21
														22
														23
														24
														25
														26
														27
														28
														29
														30
														31
														32
														33
														34
														35
														36
														37
														38
														39
														40
														41
														42
2300		2330	100	80	100			60	4970	4970	190	16880		

UNION COUNTY, OHIO, FOR 1925

CLASSIFICATION OF BUILDINGS									Valued by Appraiser	Valued by Bd. of Rev.	Buildings Valued by Tax Com.	Land Valued by Tax Com.	TRANSFERS	Plat Page
House No. 1	House No. 2	Barn No. 1	Barn No. 2	Granary	Garage	Silo No. 1	Silo No. 2	Other Buildings						
15570	390	9390	400	550	530	290	80	830	28330	28330	1120	76920		1
15260		6740	720	790	30	170		740	24458	24450	1400	94710		2
11460	800	6960	690	1180	390	290	70	670	22510	22570	1050	70350		3
18800	450	9820	1450	1290	550	170	160	1120	33810	33810	1310	101590		4
16080	430	7290	530	260	1160	220		820	26780	26780	1430	79030		5
18810	540	9510	400	740	180	530		660	31370	31370	1490	82140		6
12440	720	5980	350	160	630	50		240	20550	20550	920	56460		7
17670	1900	10490	250	840	240	700	130	1700	33220	33220	1030	61150		8
19190	470	11750	350	1050	340	440	50	1170	34810	34810	1490	97810		9
12870	220	7340	1000	890	300	120		170	22910	22910	1000	66650		10
14940	500	6430		620	430	110		880	23930	23930	1170	58310		11
5300		1080	1000						7380	7380	100	1190		12
13880	150	810		5580	440			560	21420	21420	840	1620		13
7570	100	270	4950		450		(Warehouse) 2500	700	16540	16540	350	1750		14
2250		80	850		100			50	3330	3330	470	5940		15
900								50	950	950	200	1100		16
202960	6680	93960	13230	13850	5770	3090	2990	9760	352270	352270	13400	850980		17
														18
														19
														20
3100	200	620		100	300				4220	4220	120	10000		21
3100	200	620		100	300				4220	4220	120	10000		22
														23
														24
19050	1330	6030	710	790	100	400		760	27170	27170	840	56700		25
9850	2350	3850	1370	610	180	180	100	430	18920	18920	550	36430		26
9440		3830	600	670	440	80		660	15690	15690	770	57030		27
12450	1200	4810	570	660	410	260		650	21010	21010	1000	50800		28
2770		850	70	100	60	80			3930	3930	110	6950		29
1340							20		1360	1360		840		30
5510	40	310	280		800	270			7230	7230		1240		31
3170	250	100						30	3550	3550		1130		32
3690	100	420	(factory) 390	240				40	4790	4790		1000		33
1210	150	70							1430	1430		930		34
1300								240	1540	1540		300		35
67750	5420	20270	3900	3070	1970	1290	120	2810	106620	106620	3270	213340		36
														37
2150		2320	400	300	110	100		260	5540	5540	100	12680		38
2150		2320	400	300	110	100		260	5540	5540	100	12680		39
														40
2300		2330	100	80	100			60	4970	4970	190	16880		41
2300		2330	100	80	100			60	4970	4970	190	16880		42
352280	278260	12300	17620	17300	8170	4480	3110	12890	473640	473640	17080	1103680		

UNION COUNTY FOR 1925

CLASSIFICATION OF BUILDINGS								Valued by Appraiser	Valued by Bd. of Rev.	Lot Valued by Tax Com.	Building Valued by Tax Com.	TRANSFERS	Plat Page
House No. 1	House No. 2	Barn	Other Buildings	Business Bldg.	Factory	Garage	Warehouse						
340						20		360	360				1
													2
													3
													4
													5
													6
													7
													8
													9
													10
													11
													12
													13
													14
													15
													16
													17
													18
													19
													20
													21
													22
													23
													24
													25
													26
													27
													28
													29
													30
													31
													32
													33
													34
1000								1000	1000				35
													36
													37
													38
													39
													40
													41
													42
1340						20		1360	1360				

Appraisalment of Real Property in Peoria Lots Peoria Spec. Sch Dist - Liberty Township.

THE COL. B. B. MFG. CO. 027362

Card No.	OWNER'S NAME	CLASSIFICATION OF LOTS										Valued by Appraiser	Valued by Bd. of Rev.
		In Lot	Out Lot	Part	Addition	Frontage		Street	Depth		Street		
						Feet	Hds.		Feet	Hds.			
1	Certified Delinquent: -												
2	37 " 1920 Basley, Charles A.	103		all		50		maple	150		Sudduth	20	20
3	38 " 1919 Chandler, John H.	23		"		50		Columbus	104	90		20	20
4	39 " 1919 Same	107		"		50		maple	150			20	20
5	40 " 1920 O'Dette, Chas L + Minnie M.	21		"		50		Columbus	150			20	20
6	41 " 1920 Same	22		"		50		"	130	20		20	20
7	42 " 1920 Same	35		"		50		"	150			20	20
8	43 " 1920 Same	71		"		42	50	Washington	150			20	20
9	44 " 1925 Paling, Harry L.	85		"		50		Sudduth	150			20	20
10	45 " 1925 Thompson, J. E.	131		"		50		Blue Rd.	150		alley	20	20
11	46 O'Dette, Chas L + Minnie M.	72		"		50		Jefferson	150		Washington	20	20
12													
13													
14	47 De Good, Ella C + Joseph	32		all		66		main	165		alley	60	60
15	48 Same (J. E. + Ella C.)	31		"		66		"	165			70	70
16	49 Same (Joseph E.)	13		"		29	04	"	165		R. R.	30	30
17	50 Same	14		"		66		"	165			60	60
18	51 De Wolf, Harlow + Flossie	16		"		66		"	165			60	60
19	52 Duwamish Tribe Co., The.	148		"		288		Central Ave.	283	30	Alley	200	200
20													
21													
22													
23	53 Fawn, J. E.	47		all		50		Washington	150			20	20
24	54 Finley, Della Hall	25		"		66		main	165			60	60
25	55 Same	26		"		66		"	165		alley	60	60
26	56 Same	27		"		66		"	165		"	60	60
27	57 Finley, Idella	2		"		72		"	165			70	70
28	58 Same	3		"		66		"	165			60	60
29	59 Florence, Cleo Thompson	5		"		66		"	165			60	60
30													
31													
32													
33	60 Grant, J. N.	125		all		50		Blue Rd.	150			20	20
34													
35													
36													
37	61 Hamilton, Willard J.	1		all		66	24	main	165			60	60
38	62 Same	11		"		66		"	165			70	70
39	63 Hurd, Ina L.	75		"		50		Jefferson	150		Washington	20	20
40													
41													
42													

UNION COUNTY FOR 1925

CLASSIFICATION OF BUILDINGS								Valued by Appraiser	Valued by Bd. of Rev.	Lot Valued by Tax Com.	Building Valued by Tax Com.	TRANSFERS	Plat Page
House No. 1	House No. 2	Barn	Other Buildings	Business Bldg.	Factory	Garage	Warehouse						
													1
													2
													3
													4
													5
													6
													7
													8
													9
													10
													11
													12
													13
								170	170	170			14
1200		50						1250	1250				15
													16
													17
760	40					100		900	900				18
						800		800	800				19
													20
													21
													22
													23
													24
800		120						920	920				25
													26
1500		120						1620	1620				27
													28
300		20	50					370	370				29
													30
													31
													32
													33
													34
													35
													36
				150				150	150				37
950			80			20		1050	1050				38
													39
													40
													41
													42
5510	40	310	280			800	290	7230	7230				

Appraisalment of Real Property in Peoria Lots, Peoria Spec. S. W. Liberty Township.

THE COL. B. B. MFG. CO. 027362

Card No.	OWNER'S NAME	CLASSIFICATION OF LOTS										Valued by Appraiser	Valued by Bd. of Rev.	
		In Lot	Out Lot	Part	Addition	Frontage		Street	Depth		Street			
						Feet	Hds.		Feet	Hds.				
1	64	Jackson, Ora Ann	15		all		66		main	165			60	60
2	65	Jewell, Mary et al.	135		"		46		Central Ave.	150			30	30
3	66	Same	136		"		60		"	150			30	30
4	67	Same	137		"		60		"	150			30	30
5	68	Same	138		"		60		"	150			30	30
6	69	Same	139		"		49 33		"	150			30	30
7	70	Same	140		"		49 33		"	150			30	30
8	71	Same	141		"		49 33		"	150			30	30
9	72	Same	142		"		49 33		"	150			30	30
10	73	Same	143		"		49 33		"	150			30	30
11	74	Same	144		"		49 33		"	150			30	30
12	75	Jewell, S. A. + Mary	145		"		49 33		"	150			30	30
13	76	Same	147		"		49 33		"	150			60	60
14	77	Same (Samuel)	146		"		49 33		"	150			30	30
15	78	Johnson, B. W. + A.	46		"		59		Washington	150			30	20
16	79	Johnson, David, C.	12		"	main	82 32		main	165	R. R.		70	70
17														
18														
19														
20	80	Keckley, Della	7		all		66		main	165			60	60
21	81	Same	8		"		66		"	165	alley		60	60
22														
23														
24														
25	82	Martin, Sarah J.	6		all		66		main	165			60	60
26	83	Same	24		"		66		"	165			60	60
27	84	Mobley, C. C.	27		"		57		Central Ave.	68 50			30	20
28	85	Same	32		"		50		Columbus	150			20	20
29	86	Same	33		"		50		"	150			20	20
30	87	Same	58		"		50		Washington	150			20	20
31	88	Same	59		"		50		"	150			20	20
32	89	Same	61		"		58		"	150			20	20
33	90	Same	68		"		42 50		"	150	alley		20	20
34	91	Same	69		"		42 50		"	150	"		20	20
35	92	Same	73		"		50		Jefferson	150			20	20
36	93	Same	74		"		50		"	150	alley		20	20
37	94	Same	79		"		50		Washington	150			20	20
38	95	Same	80		"		50		"	150	Union		20	20
39	96	Same	90		"		42 50		maple	198	alley		20	20
40	97	Same	95		"		50		Jefferson	150			20	20
41	98	Same	96		"		50		"	150			20	20
42	99	Same	97		"		50		"	150			20	20
													1130	1130

UNION COUNTY FOR 1925

CLASSIFICATION OF BUILDINGS								Valued by Appraiser	Valued by Bd. of Rev.	Lot Valued by Tax Com.	Building Valued by Tax Com.	TRANSFERS	Plat Page
House No. 1	House No. 2	Barn	Other Buildings	Business Bldg.	Factory	Garage	Warehouse						
550								550	550				1
													2
													3
													4
													5
													6
													7
													8
													9
													10
													11
													12
700								700	700				13
													14
													15
600	250	100						950	950				16
													17
													18
													19
													20
250			30					280	280				21
													22
													23
													24
400								400	400				25
670								670	670				26
													27
													28
													29
													30
													31
													32
													33
													34
													35
													36
													37
													38
													39
													40
													41
													42
3170	250	100	30					3550	3550				

Appraisalment of Real Property in Peoria Lots Peoria Spec. S. W. - Liberty Township.

THE COL. B. B. MFG. CO. 027362

Card No.	OWNER'S NAME	CLASSIFICATION OF LOTS										Valued by Appraiser	Valued by Bd. of Rev.
		In Lot	Out Lot	Part	Addition	Frontage		Street	Depth		Street		
						Feet	Hds.		Feet	Hds.			
1	Mobley, C. C.	98		all		48		Jefferson	150		Maple	20	20
2	Same.	104		"		50		maple	150			20	20
3	Same.	113		"		50		Jefferson	150		maple	20	20
4	Same.	119		"		50		Blue Rd	150		Sudduth	20	20
5	Same + Lucie	34		"		50		Columbus	150			20	20
6	Same.	62		"		50		Washington	150			20	20
7	Same.	63		"		50		"	150			20	20
8	Same.	70		"		42	50	"	150			20	20
9	Same.	78		"		50		"	150		alley	20	20
10	Mobley, Edna.	129		"		50		Blue Rd	150		Jefferson	20	20
11	Same.	130		"		50		"	150			20	20
12	Mobley, Lum.	26		"		114		Columbus	118	50	Sudduth	20	20
13	Same.	28		"		57		"	93	50		20	20
14	Same.	29		"		57		"	118	50		20	20
15	Same.	30		"		36		"	150			20	20
16	Same	31		"		50		"	150			20	20
17	Same.	60		"		50		Washington	150			20	20
18	Montgomery, Amos.	29		pt		66		main	165			50	50
19	Montgomery, N. B.	29		"		39		no front	42	50	alley	10	10
20													
21													
22													
23	Opphile, Adams.	4		all		50		Central Ave,	150		Washington	30	30
24													
25													
26													
27	Pearson, Ruama.	19		all		66		main	165			60	60
28	Same.	20		"		66		main	165			60	60
29	Porter, William J.	4		"		66		main	165			60	60
30													
31													
32													
33	Sauer, Jacob Henry.	5		all		50		Central Ave,	150			30	30
34	Same	6		"		50		"	150		Alley	30	30
35	Same.	7		"		50		"	150			30	30
36	Same	8		"		50		"	150			30	30
37	Same	9		"		50		"	150		Columbus	30	30
38	Same.	44		"		50		Columbus	150		Alley	20	20
39	Same (Jacob H)	43		"		50		"	150			20	20
40	Shirk, Adam W. + Carrie	10 ⁹		pt		75		main	166		High	120	120
41	Shirk, Daniel E.	30		all		66		"	165			60	60
42	Shirk, John	84		"		50		Sudduth	150			20	20
												1000	1000

CLASSIFICATION OF BUILDINGS								Valued by Appraiser	Valued by Bd. of Rev.	Lot Valued by Tax Com.	Building Valued by Tax Com.	TRANSFERS	Plat Page
House No. 1	House No. 2	Barn	Other Buildings	Business Bldg.	Factory	Garage	Warehouse						
													1
													2
													3
													4
													5
													6
													7
													8
													9
													10
	270							270	270				11
													12
													13
													14
													15
													16
	400							400	400				17
	300							300	300				18
			70					70	70				19
													20
													21
													22
													23
													24
													25
													26
	560			40				600	600				27
													28
	500				300	300		800	800				29
													30
													31
													32
													33
													34
													35
							200	200	200				36
	800	100						900	900				37
													38
			100					100	100				39
	730		250					980	980				40
	130						40	170	170				41
													42
3690	100	420	40		300	240		4790	4790				

Appraisalment of Real Property in Peoria Lots - Peoria Spec. S. W. Liberty Township.

THE COL. B. B. MFG. CO. 027362

Card No.	OWNER'S NAME	CLASSIFICATION OF LOTS										Valued by Appraiser	Valued by Bd. of Rev.	
		In Lot	Out Lot	Part	Addition	Frontage		Street	Depth		Street			
						Feet	Hds.		Feet	Hds.				
1	133	Sudduth, Frank	76		all		50		Jefferson	150			20	20
2														
3														
4														
5	134	Temple, John M. Sr	17		all		66		main	165		Alley	60	60
6	135	Thackery, James H.	89		"		42	50	Maple	150			20	20
7	136	Thompson, A. B.	13		"		50		Columbus	150			20	20
8	137	Thompson, A. B + Louie	10		"		50		Central Ave	150		Columbus	30	30
9	138	same	11		"		50		"	150			30	30
10	139	same	14		"		50		Columbus	150			20	20
11	140	same	15		"		50		"	150			20	20
12	141	same	16		"		50		"	150			20	20
13	142	same	17		"		50		"	150			20	20
14	143	same	18		"		50		"	150			20	20
15	144	same	20		"		50		"	150			20	20
16	145	same	36		"		50		"	150			20	20
17	146	same	37		"		50		"	150			20	20
18	147	same	38		"		50		"	150			20	20
19	148	same	39		"		50		"	150			20	20
20	149	same	45		"		50		Washington	150		Alley	20	20
21	150	same	49		"		50		"	150			20	20
22	151	same	50		"		50		"	150			20	20
23	152	same	51		"		50		"	150			20	20
24	153	same	52		"		50		"	150			20	20
25	154	same	53		"		50		"	150			20	20
26	155	same	81		"		57		"	150		Union	20	30
27	156	same	82		"		57		"	150			20	20
28	157	same	116		"		50		Union	150		Maple	20	20
29	158	same	122		"		50		Blue Rd	150			20	20
30	159	same	133		"		50		"	150			20	20
31	160	Thompson, Andrew B.	12		"		50		Central Ave	150			30	30
32	161	Thompson, Harry	19		"		50		Columbus	150			20	20
33	162	Turner, Franklin	10		W		12		main	165			20	20
34	163	same	48		all		50		Washington	150			20	20
35	164	same	77		"		50		Jefferson	150		Alley	20	20
36	165	Turner, Henry	83		"		50		Sudduth	150			20	20
37	166	Turner, John	21		"		66		main	165			60	60
38	167	same	22		"		40		"	132			50	50
39	168	Turner, Josie E.	132		"		50		Blue Rd	150		Alley	20	20
40	169	Turner, Otto F.	99		"		50		Union	150		"	20	20
41	170	same	100		"		50		"	150			20	20
42	171	same	134		"		50		Blue Rd	150		Union	20	20
											920	920		

UNION COUNTY FOR 1925

CLASSIFICATION OF BUILDINGS								Valued by Appraiser	Valued by Bd. of Rev.	Lot Valued by Tax Com.	Building Valued by Tax Com.	TRANSFERS	Plat Page
House No. 1	House No. 2	Barn	Other Buildings	Business Bldg.	Factory	Garage	Warehouse						
													1
													2
													3
													4
340								340	340				5
													6
													7
													8
													9
													10
													11
													12
													13
													14
													15
													16
													17
													18
													19
													20
													21
													22
													23
													24
													25
													26
													27
													28
													29
600	150							750	750				30
													31
													32
													33
													34
													35
													36
270								270	270				37
			70					70	70				38
													39
													40
													41
1210	150		70					1430	1430				42

Appraisement of Real Property in Peoria Lots Peoria Special S.D. - Liberty Township.

THE COL. B. B. MFG. CO. 027362

Card No.	OWNER'S NAME	CLASSIFICATION OF LOTS										Valued by Appraiser	Valued by Bd. of Rev.
		In Lot	Out Lot	Part	Addition	Frontage		Street	Depth		Street		
						Feet	Hds.		Feet	Hds.			
1													
2													
3													
4	172 Underhill, Charles Alvin	108	all			50		maple	150			20	20
5	173 Same.	124				50		Blue Rd.	150			30	30
6													
7													
8													
9	174 Vanatta, Ed. S.	42	all			50		Columbus	150			20	20
10													
11													
12													
13	175 Wilcox, J. L. & Lodia	56	all			50		Washington	150			20	20
14	176 Wilcox, John L.	54				50		"	150			20	20
15	177 Same	55				50		"	150			20	20
16	178 Same.	57				50		"	150			20	20
17	179 Woodland, Jasper & Mary (Liz) N.J.	41				50		Columbus	150			20	20
18	180 Woodland, N. J.	40				50		"	150			20	20
19	181 Wycle, Elizabeth et al.	23				148	50	Main	165			110	110
20													
21													
22													
23													
24													
25													
26													
27													
28													
29													
30													
31													
32													
33													
34													
35													
36													
37													
38													
39													
40													
41													
42													

UNION COUNTY FOR 1925

Township

CLASSIFICATION OF BUILDINGS								Valued by Appraiser	Valued by Bd. of Rev.	Lot Valued by Tax Com.	Building Valued by Tax Com.	TRANSFERS	Plat Page
House No. 1	House No. 2	Barn	Other Buildings	Business Bldg.	Factory	Garage	Warehouse						
													1
													2
													3
													4
300			50					350	350				5
													6
													7
													8
													9
													10
													11
													12
													13
													14
													15
													16
400								400	400				17
													18
600			190					790	790				19
													20
													21
													22
													23
													24
													25
													26
													27
													28
													29
													30
													31
													32
													33
													34
													35
													36
													37
													38
													39
													40
													41
													42
1300			240					1540	1540				

Appraisalment of Real Property in Raymond Lots - Liberty

Township.

THE COL. B. B. MFG. CO. 027362

Card No.	OWNER'S NAME	CLASSIFICATION OF LOTS										Valued by Appraiser	Valued by Bd. of Rev.	
		In Lot	Out Lot	Part	Addition	Frontage		Street	Depth		Street			
						Feet	Hds.		Feet	Hds.				
1	182	Arrive, Rodney P.	2		pt		42	50	main	132		Alley	60	60
2	183	Anthony, David K.	15		all		82	50	"	132		"	110	110
3	184	Argo, Elizabeth C.	11		"		25		n+m.Rd.	150			40	40
4	185	same	12		"		25		"	150			20	20
5	186	same	13		"		25		"	150			20	20
6	187	same	14		"		12 10 15 50		"	150			20	20
7	188	same	15		"		31	90	n+a.C.Rd.	142	60		20	20
8	189	same	16		"		31	90	"	102	80	Elm	20	20
9	190	same	23		"		32	50	Elm	136		Alley	20	20
10	191	same	24		"		32	50	"	136			20	20
11	192	same	25		"		32	50	"	136			20	20
12	193	same	26		"		32	50	"	136		Dora Ave	20	20
13	194	Argo, Jerry	62		"		27	50	Dora Ave	130		Alley	10	10
14	195	same	63		"		27	50	"	130			10	10
15	196	same	64		"		27	50	"	130			10	10
16	197	same	65		"		27	50	"	130			10	10
17	198	same	66		"		27	50	"	130			10	10
18	199	same	67		"		27	50	"	130		Alley	10	10
19	200	same	68		"		25		"	140	90	"	10	10
20	201	same	69		"		25		"	123	90	"	10	10
21	202	same	70		"		35 40 92 30		Triangle	106	90	"	10	10
22														
23														
24														
25	203	Barnhart, Thos. M + Mary E.	29		all		50		Shub Ave	150			40	40
26	204	same	30		"		55		"	150		Alley	40	40
27	205	same	31		"		50		"	150		"	40	40
28	206	same	32		"		50		"	150			50	50
29	207	Baughn, Lydia M. + R. W. Waters	1		"		25		n+m.Rd	130			40	40
30	208	same	2		"		25		"	130			40	40
31	209	same	3		"		25		"	130			40	40
32	210	same	4		"		25		"	130		HIGH	40	40
33	211	Bowers, Jacob W.	5		pt		48		main	132			60	60
34	212	Burnham, Addie	4		w ²		41	25	"	132			60	60
35	213	Bushong, Arch.	18		triangle		160	50	n+a.C.Rd.	125	50	Dora Ave	20	20
36	214	Bushong, Frank M.	20		all		25		Elm	130			20	20
37	215	same	21		"		25		"	130			20	20
38	216	same	22		"		25		"	130		Dora Ave	20	20
39	217	Bushong, E. J + Julia	6		pt		32	50	main	132			80	80
40	218	Bushong, Lucinda	17		triangle		166	20	n+a.C.Rd.	114	80	Elm	80	80
41	219	same	19		all		25		Elm	130			20	20
42														
													1190	1190

UNION COUNTY FOR 1925

		CLASSIFICATION OF BUILDINGS						Valued by Appraiser	Valued by Bd. of Rev.	Lot Valued by Tax Com.	Building Valued by Tax Com.	TRANSFERS	Plat Page
House No. 1	House No. 2	Barn	Other Buildings	Business Bldg.	Factory	Garage	Warehouse						
400								400	400			1	
450								450	450			2	
1000		100						1100	1100			3	
												4	
												5	
												6	
												7	
												8	
												9	
												10	
												11	
												12	
												13	
												14	
												15	
												16	
												17	
												18	
												19	
												20	
												21	
												22	
												23	
												24	
												25	
												26	
		150						150	150			27	
750								750	750			28	
		700						700	700			29	
												30	
												31	
												32	
700								700	700			33	
700								700	700			34	
												35	
												36	
800								800	800			37	
												38	
				1000				1000	1000			39	
500								500	500			40	
		130						130	130			41	
												42	
5300		1080		1000				7380	7380				

THE COL. S. S. MFG. CO. 027362

Card No.	OWNER'S NAME	CLASSIFICATION OF LOTS										Valued by Appraiser	Valued by Bd. of Rev.
		In Lot	Out Lot	Part	Addition	Frontage		Street	Depth		Street		
						Feet	Hds.		Feet	Hds.			
1	220	Cashell, Harry H + Sarah.	22		all		82	50	Main	132		100	100
2	221	Same.	23		W.		48		"	132	Cross.	60	60
3	222	Cashell, W. H. + Cora E.	33		all		50		Shirk Ave	150		40	40
4	223	Cashell, William H.	40		"		127	50	Raymond	79	Alley	40	40
5	224	Same	43		"		50		"	132		40	40
6	225	Collinson, Joseph L.	6		pt		50		Main	132		110	110
7	226	Collinson, Margaret M.	5		"		34	50	"	132	Alley	60	60
8	227	Coone, Hope.	21		W.		41			41		70	70
9													
10													
11													
12	228	Dean, Abbie A.	26		all		82	50	Main	132	Alley	100	100
13	229	Delashmuth, Clara.	17		n		22		"	82		50	50
14	230	Dillon, John M.	12		all		82	50	"	132		100	100
15	231	Dillon, John M + Wm. D. Harris	13		S.		33		Alley	82	50	20	20
16	232	Same.	13		n.		35		Main	108		90	90
17													
18													
19													
20	233	Evans, Lounda H.	21		E		41	50	Main	132	Alley	70	70
21													
22													
23	234	Flickinger, Lillian J.	3		E ²		41	25	Main	132		60	60
24													
25													
26	235	Gibson Cora U.	11		n.		30	50	Main			70	70
27													
28													
29	236	Hannum, Irene L.	14		pt		31		Main	132		70	70
30	237	Harrington, Alice Ann.	20		all		82	50	"	132	Alley	90	90
31	238	Hess, Bradford.	13		n.		55		"	99		60	60
32	239	Hoagland, B. F. + Mary.	19		all		82	50	"	132		100	100
33													
34													
35	240	Jackson, Edwin C.	44		all		50		Raymond	132		40	40
36													
37													
38	241	K. of P. Lodge # 657	14		pt		8	50	Main	60		20	30
39	242	Knox, Alonzo E.	10		W.		33	33	"	132	Alley	60	60
40	243	Knox, Lennie H.	17		"		22		"	132		60	60
41	244	Knox, Lue n.	16		n.E.		18		"	80		40	40
42													

1620 1630

UNION COUNTY FOR 1925

CLASSIFICATION OF BUILDINGS								Valued by Appraiser	Valued by Bd. of Rev.	Lot Valued by Tax Com.	Building Valued by Tax Com.	TRANSFERS	Plat Page
House No. 1	House No. 2	Barn	Other Buildings	Business Bldg.	Factory	Garage	Warehouse						
		130						130	130				1
1500	150		200					1850	1850				2
750		100						850	850				3
500								500	500				4
650		140						790	790				5
				80				80	80				6
1400		100	100					1600	1600				7
700								700	700				8
													9
													10
													11
300								300	300				12
				800				800	800				13
1200			60			80		1340	1340				14
													15
			3500	3600				3600	3600				16
													17
													18
													19
1760			30					1780	1780				20
													21
													22
900								900	900				23
													24
													25
900		100						1000	1000				26
													27
													28
				1100				1100	1100				29
900		100						1000	1000				30
		100	50			300		450	450				31
430		40						470	470				32
													33
													34
650						60		710	710				35
													36
													37
650								650	650				38
			120					120	120				39
600								600	600				40
100								100	100				41
													42
13880	150	810	560	5580		440		21420	21420				

THE COL. B. B. MFG. CO. 027362

Card No.	OWNER'S NAME	CLASSIFICATION OF LOTS										Valued by Appraiser	Valued by Bd. of Rev.
		In Lot	Out Lot	Part	Addition	Frontage		Street	Depth		Street		
						Feet	Hds.		Feet	Hds.			
1	245 Lockwood, Della	18		S		82		Dayton	82	50	Alley	130	130
2	246 Lockwood, Minnie Hazel.	23		E.		62		main	132		Cross.	70	70
3													
4													
5	247 M ^c . Connell, Margaret E.	7		pt		82	50	main	78		Dayton	140	140
6	248 M ^c . Curdy, Frank J.	17		"		38		"	82		"	140	140
7	249 Same.	17		"		25		Dayton	60			90	90
8													
9													
10	250 Newton Lodge #249 F.A.M.	17			Second Story Bldg.								
11													
12													
13	251 Patten, Martha E.	3		W ²		41	25	main	132			60	60
14	252 Phipps J. W. Jr.	33		all		25		High	140		Alley	20	20
15	253 Same.	34		"		25		"	140			20	20
16	254 Same	35		"		25		"	140			20	20
17	255 Same	36		"		25		"	140			20	20
18	256 Same	37		"		25		"	140			20	20
19	257 Same	38		"		25		"	140		Dora Ave	20	20
20	258 Same.	39		"		82		Dora Ave.	169	50	Alley	20	20
21													
22													
23	259 Raymond Elevator Company, Inc.				Elevator on R. R. Lands.								
24	260 Reams, Fred W + Margaret	8		E		46	50	main	132			50	50
25	261 Rice, Cloyce.	34		all		50		Shirk Ave.	150		Alley	50	50
26	262 Robb, John S.	14		W pt		43		main	132		"	100	100
27	263 Same + Dora R.	1		all		91		"	132			140	140
28	264 Roberts, Ruth	9		pts		59		"	132			70	70
29													
30													
31	265 Scioto Valley Co. op. Milk Dep Co., Bldg. on Lot #10				leased of Mrs Roberts.								
32	266 Simmond, Eliza J.	17		S		25		Dayton	60		Alley	60	60
33	267 Smith, Frank + Ella.	8		pts		36		main	132			60	60
34	268 Smith, Frank J + Ellen	9		S & Pt		20		"	132		Alley	60	60
35	269 Same.	9		pt		53	50	"	132			100	100
36	270 Smith, Lucy + Amy (Lize)	16		pts		20	50	Alley	52			20	20
37	271 Stratton, E. J + Jennie	41		all		50		Raymond	132			40	40
38	272 Same.	42		"		50		"	132			50	50
39	273 Same (Edwin J + Jane)	7		N		57		Dayton	82	50	Alley	60	60
40	274 Sudduth, Benjamin R + Sarah E.	35		All		50		Raymond	133	33		40	40
41	275 Same	36		"		50		"	132			40	40
42	276 Same.	37		"		50		"	132			40	40

1750 1750

UNION COUNTY FOR 1925

CLASSIFICATION OF BUILDINGS								Valued by Appraiser	Valued by Bd. of Rev.	Lot Valued by Tax Com.	Building Valued by Tax Com.	TRANSFERS	Plat Page
House No. 1	House No. 2	Barn	Other Buildings	Business Bldg.	Factory	Garage	Warehouse						
900		120	30					1050	1050				1
1000			50					1050	1050				2
													3
													4
650				250				900	900				5
250								250	250				6
			100					100	100				7
													8
													9
450								450	450				10
													11
													12
620								620	620				13
													14
													15
													16
													17
													18
													19
													20
													21
													22
				370			2500	2870	2870				23
600				200		100		900	900				24
600				50				650	650				25
				3800				2800	2800				26
1500	100		100			100		1800	1800				27
													28
													29
													30
				400				400	400				31
400								400	400				32
				1100				1100	1100				33
							250	250	250				34
													35
		150						150	150				36
													37
600								600	600				38
				200				200	200				39
													40
													41
													42
7570	100	270	700	4950			450	2500	16540	16540			

Appraisalment of Real Property in Raymond Lots - Liberty

Township.

THE COL. B. S. MFG. CO. 027302

Card No.	OWNER'S NAME	CLASSIFICATION OF LOTS										Valued by Appraiser	Valued by Bd. of Rev.	
		In Lot	Out Lot	Part	Addition	Frontage		Street	Depth		Street			
						Feet	Hds.		Feet	Hds.				
1	277	Sudduth, B. R.	38		all		50		Raymond	132			40	40
2														
3														
4	278	Thompson, A W (Huar)	39		all		50		Raymond	132		alley	50	50
5	279	Trustees of M. E. Church	24		"		82	50	main	132		Cross.	90	90
6														
7														
8	280	Union Banking Co., The	11		S.W		22		main	66			60	60
9	281	Union Co., Telephone Co., The	16		n ² / ₃		61	88	"	132		alley.	100	100
10														
11														
12	282	Wilson, Ida	4		E ²		41	25	main	132			60	60
13	283	Wilson, Otto Co.	5		all		26	50	n + m Rd.	130		High	40	40
14	284	same	6		"		26	50	"	130			40	40
15	285	same	7		"		26	50	"	130			40	40
16	286	same	8		"		26	50	"	130			40	40
17	287	same	9		"		26	50	"	130			40	40
18	288	same	10		"		26	50	"	130	70		40	40
19	289	same	27		"		25		High	150		Dora Ave.	20	20
20	290	same	28		"		25		"	150			20	20
21	291	same	29		"		25		"	150			20	20
22	292	same	30		"		25		"	150			20	20
23	293	same	31		"		25		"	150			20	20
24	294	same	32		"		25		"	150		Alley.	20	20
25	295	same	40		"		77		Dora Ave.	130			10	10
26	296	same	41		"		28		"	130			10	10
27	297	same	42		"		28		"	130			10	10
28	298	same	43		"		28		"	130			10	10
29	299	same	44		"		28		"	130			10	10
30	300	same	45		"		28		"	130			10	10
31	301	same	46		"		28		"	130			10	10
32	302	same	47		"		28		"	130		alley	10	70
33	303	same	48		"		28		"	130			10	10
34	304	same	49		"		28		"	130			10	10
35	305	same	50		"		28		"	130			10	10
36	306	same	51		"		28		"	130			10	10
37	307	same	52		"		28		"	130			10	10
38	308	same	53		"		28		"	130			10	10
39	309	same	54		"		28		"	130			10	10
40	310	same	55		"		28		"	130			10	10
41	311	same	56		"		28		"	130			10	10
42	312	same	57		"		28		"	130			10	10

940 940

UNION COUNTY FOR 1925

House No. 1	House No. 2	CLASSIFICATION OF BUILDINGS						Valued by Appraiser	Valued by Bd. of Rev.	Lot Valued by Tax Com.	Building Valued by Tax Com.	TRANSFERS	Plat Page
		Barn	Other Buildings	Business Bldg.	Factory	Garage	Warehouse						
													1
													2
													3
600		80						680	680				4
800						100		900	900				5
													6
													7
								850	850				8
400								400	400				9
850			50					900	900				10
													11
400								400	400				12
													13
													14
													15
													16
													17
													18
													19
													20
													21
													22
													23
													24
													25
													26
													27
													28
													29
													30
													31
													32
													33
													34
													35
													36
													37
													38
													39
													40
													41
													42
400		80	50	850		100		400	3730	3730	3730		

Appraisalment of Real Property in Raymond Lots - Liberty

Township.

THE COL. B. S. MFG. CO. 027362

Card No.	OWNER'S NAME	CLASSIFICATION OF LOTS										Valued by Appraiser	Valued by Bd. of Rev.
		In Lot	Out Lot	Part	Addition	Frontage		Street	Depth		Street		
						Feet	Hds.		Feet	Hds.			
1	313 Wilson, Otto C.	58		all		28		Dora Ave.	130			10	10
2	314 Same	59		"		28		" "	130			10	10
3	315 Same	60		"		28		" "	130			10	10
4	316 Same	61		"		28		" "	130	alley		10	10
5	317 Winter, Willard E.	2		W		40		main	132	"		60	60
6													
7													
8													
9													
10													
11													
12													
13													
14													
15													
16													
17													
18													
19													
20													
21													
22													
23													
24													
25													
26													
27													
28													
29													
30													
31													
32													
33													
34													
35													
36													
37													
38													
39													
40													
41													
42													

100 100

UNION COUNTY FOR 1925

CLASSIFICATION OF BUILDINGS								Valued by Appraiser	Valued by Bd. of Rev.	Lot Valued by Tax Com.	Building Valued by Tax Com.	TRANSFERS	Plat Page
House No. 1	House No. 2	Barn	Other Buildings	Business Bldg.	Factory	Garage	Warehouse						
													1
													2
													3
													4
900			50					950	950				5
													6
													7
													8
													9
													10
													11
													12
													13
													14
													15
													16
													17
													18
													19
													20
													21
													22
													23
													24
													25
													26
													27
													28
													29
													30
													31
													32
													33
													34
													35
													36
													37
													38
													39
													40
													41
													42
900			50					950	950				

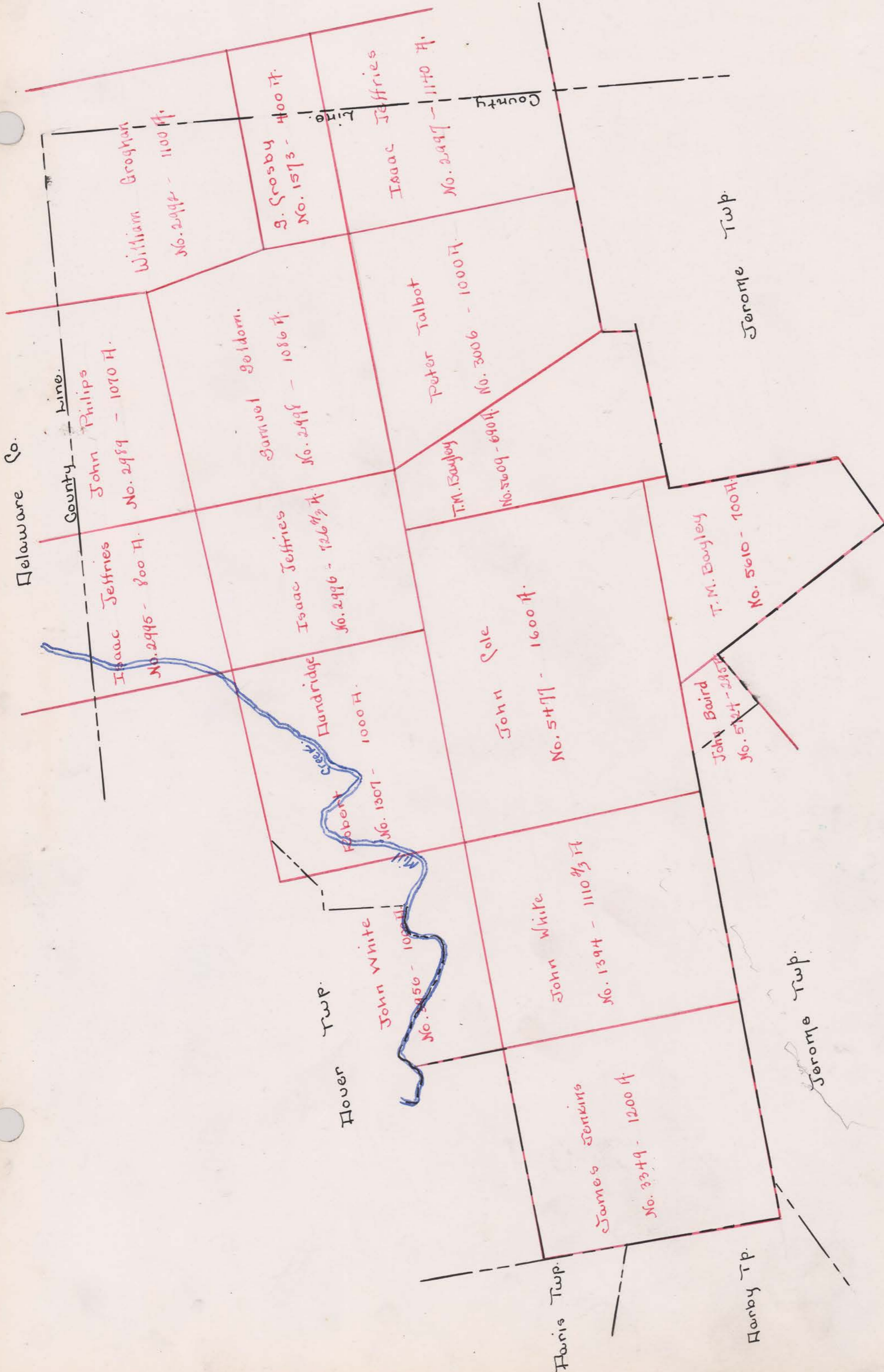
Amended Jan. 16th 1923.

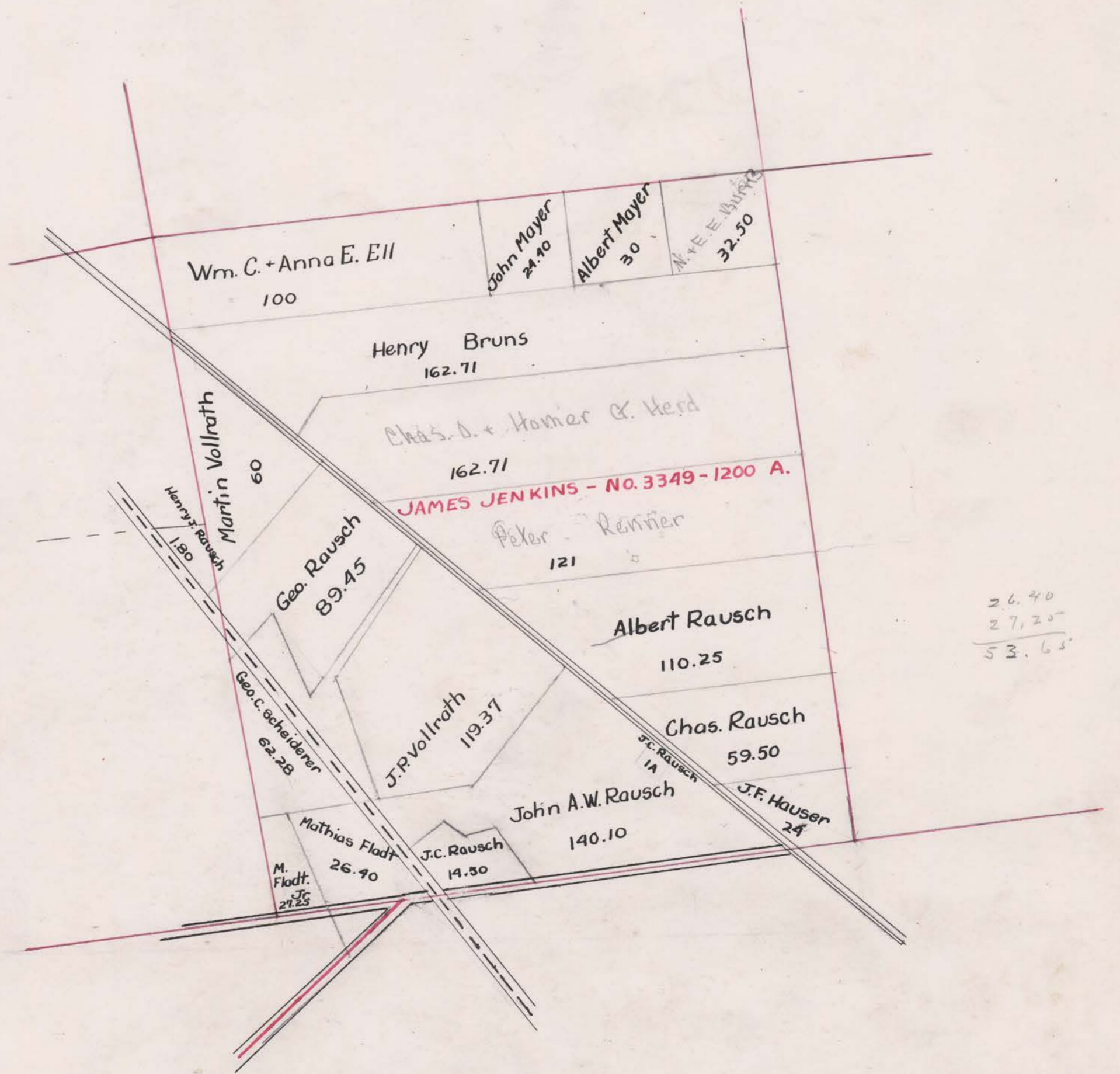
SURVEY No. _____

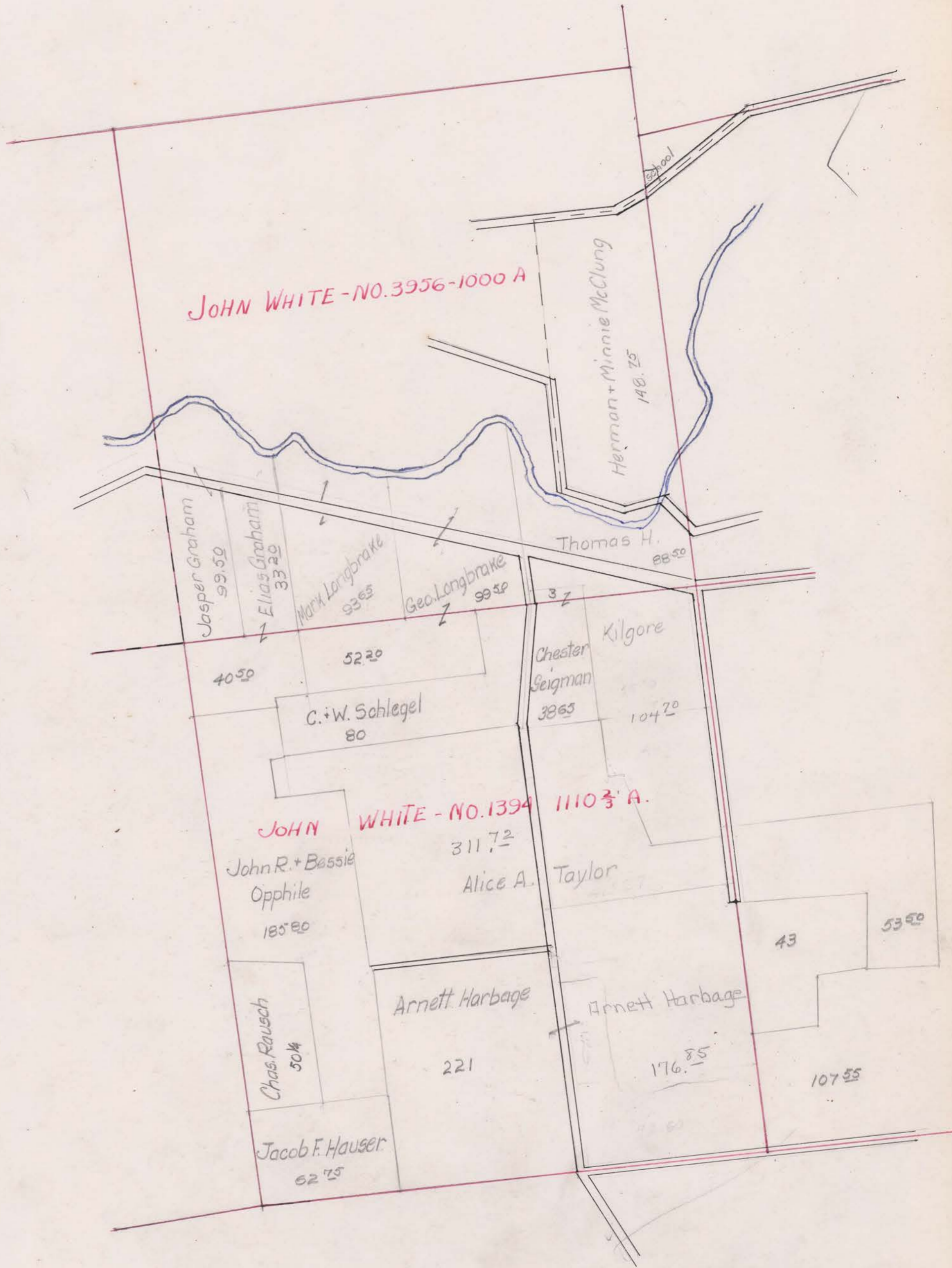
TOWN OF _____

Mill Creek

SCALE _____ POLES TO AN INCH.

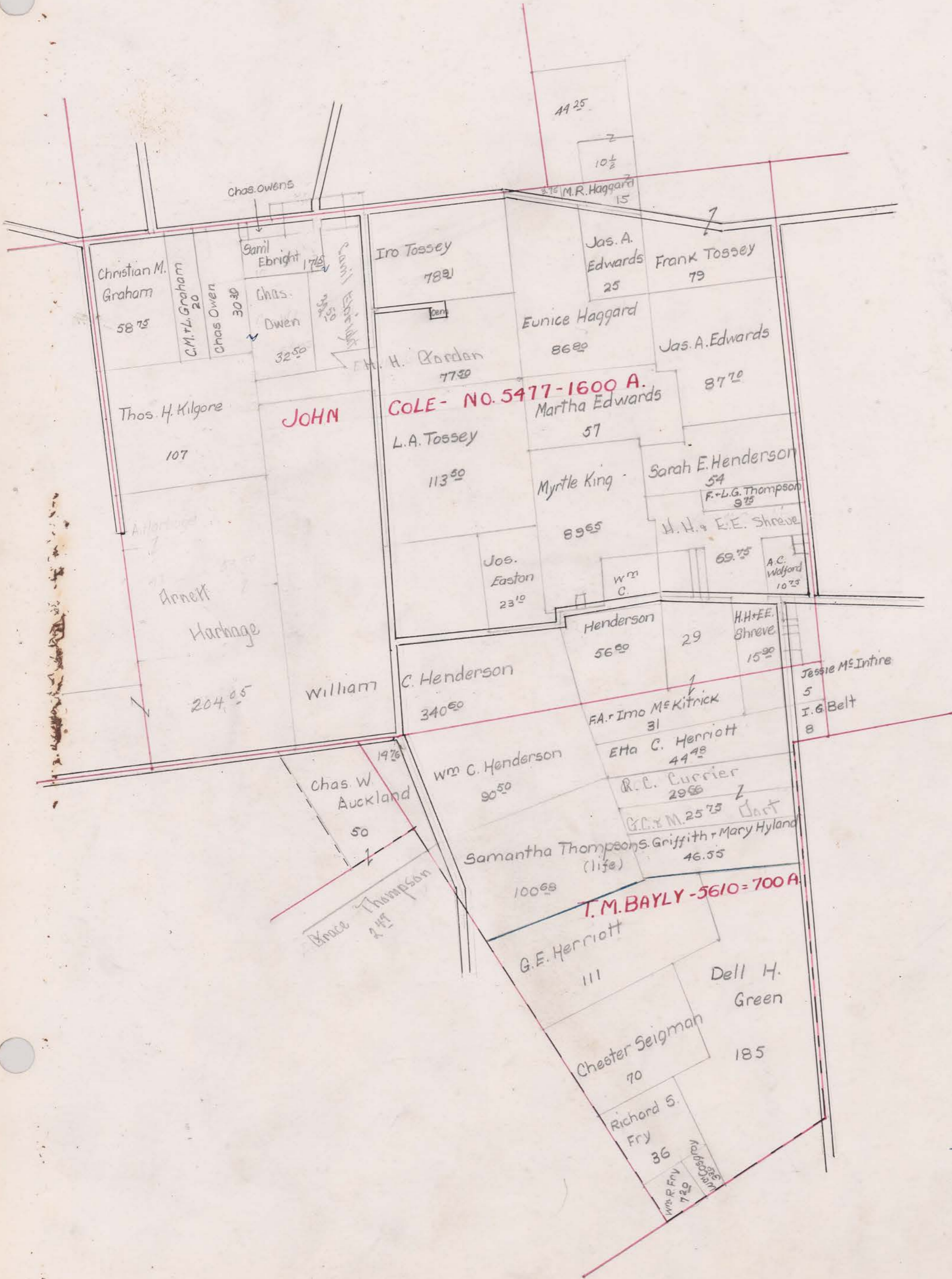






SURVEY No. 5477-5724-5610 TOWN OF Milwaukee

SCALE 80 POLES TO AN INCH.



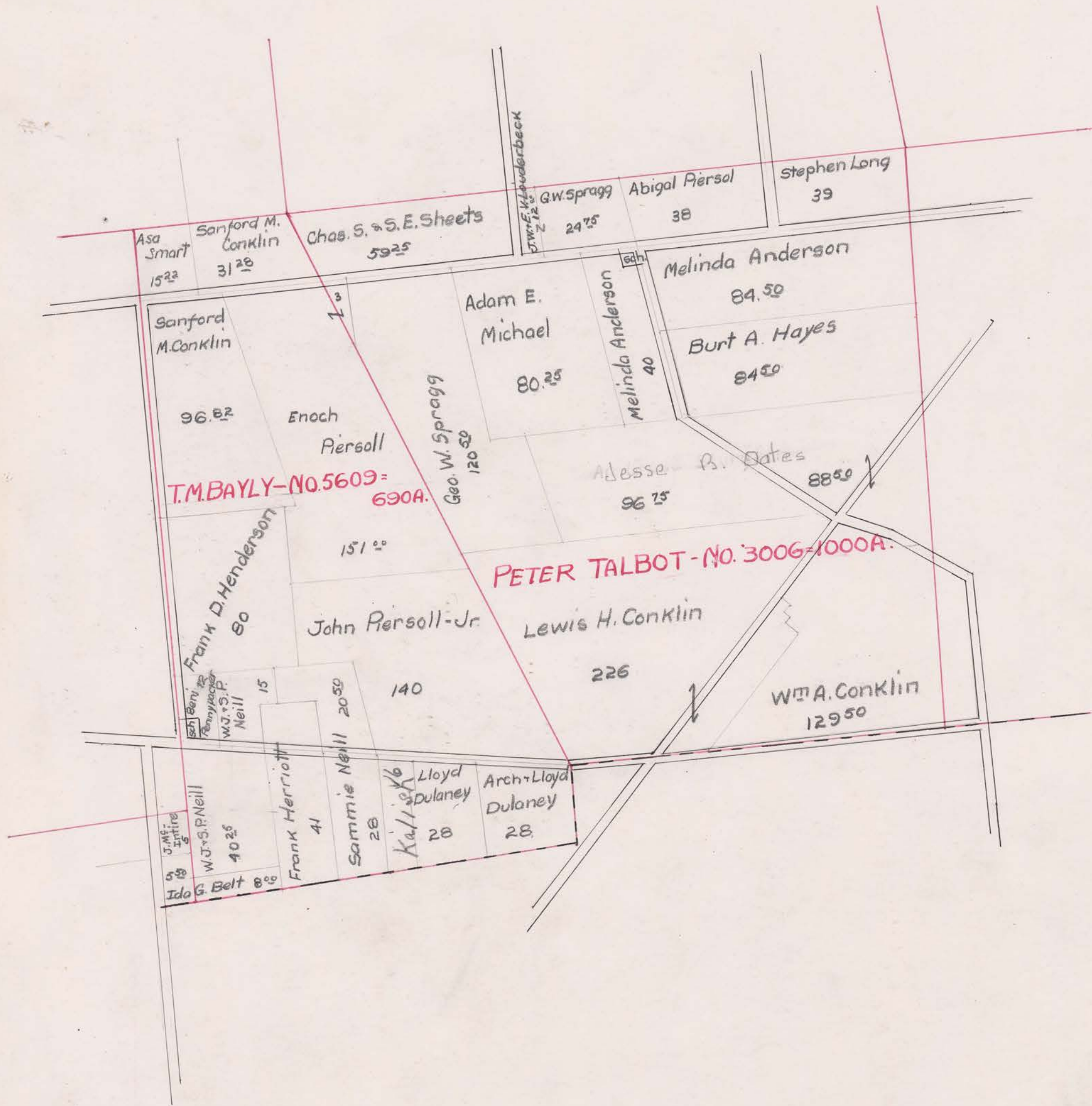
James Schol District.

SURVEY No. 1307

TOWN OF *Milwaukee*

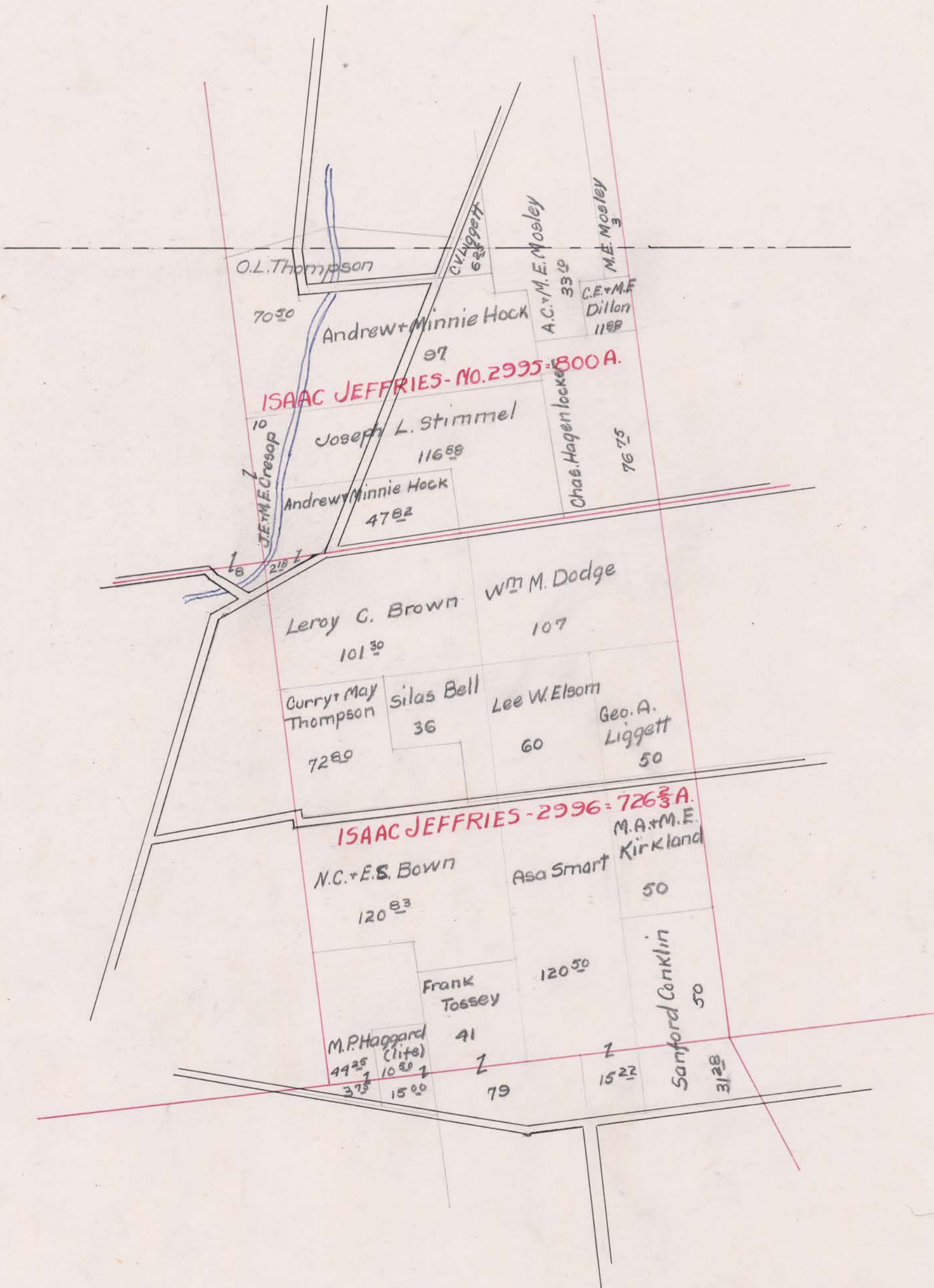
SCALE 80 POLES TO AN INCH.

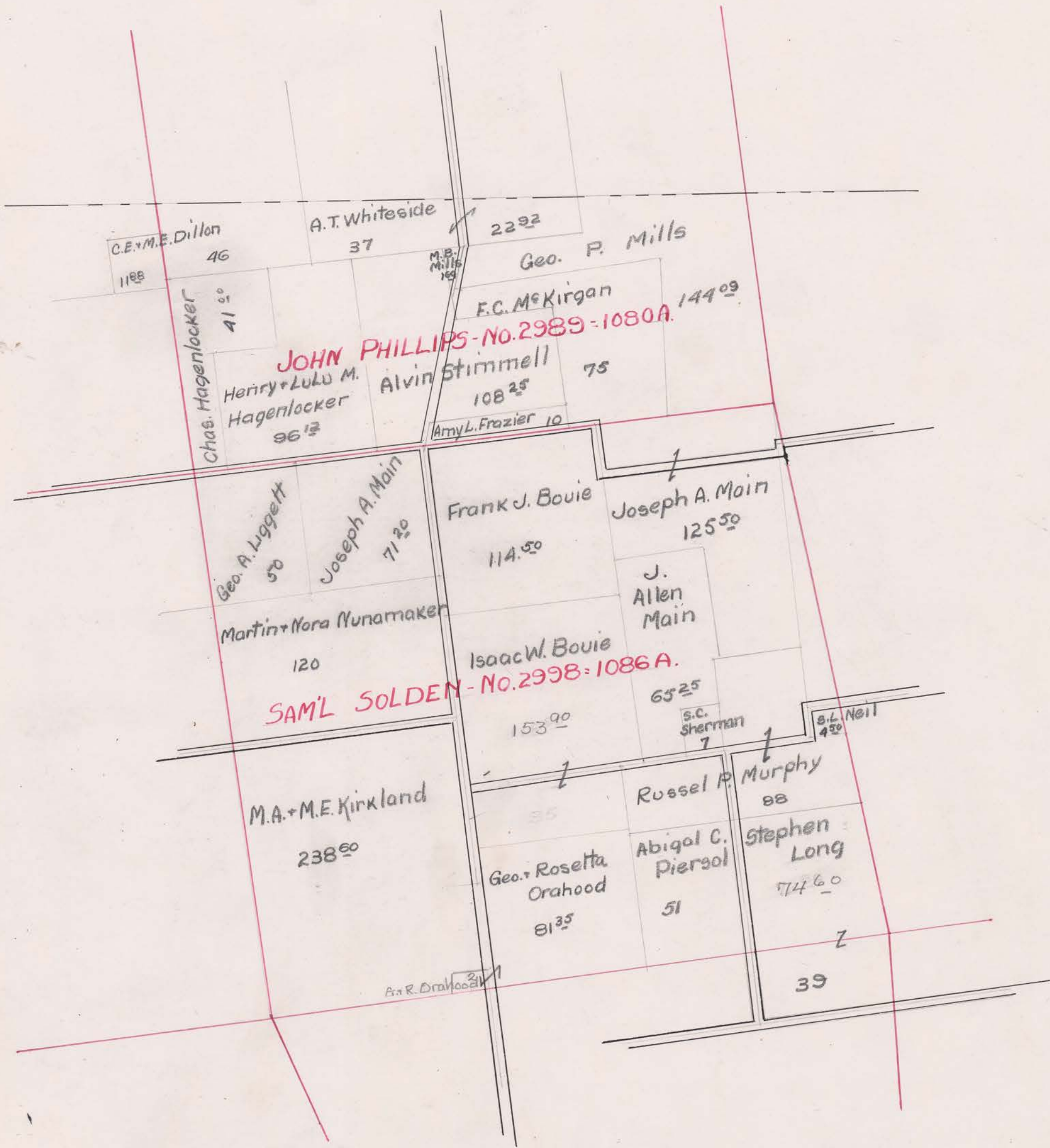




SURVEY No. 2995 - 2996 TOWN OF *Millbrook*

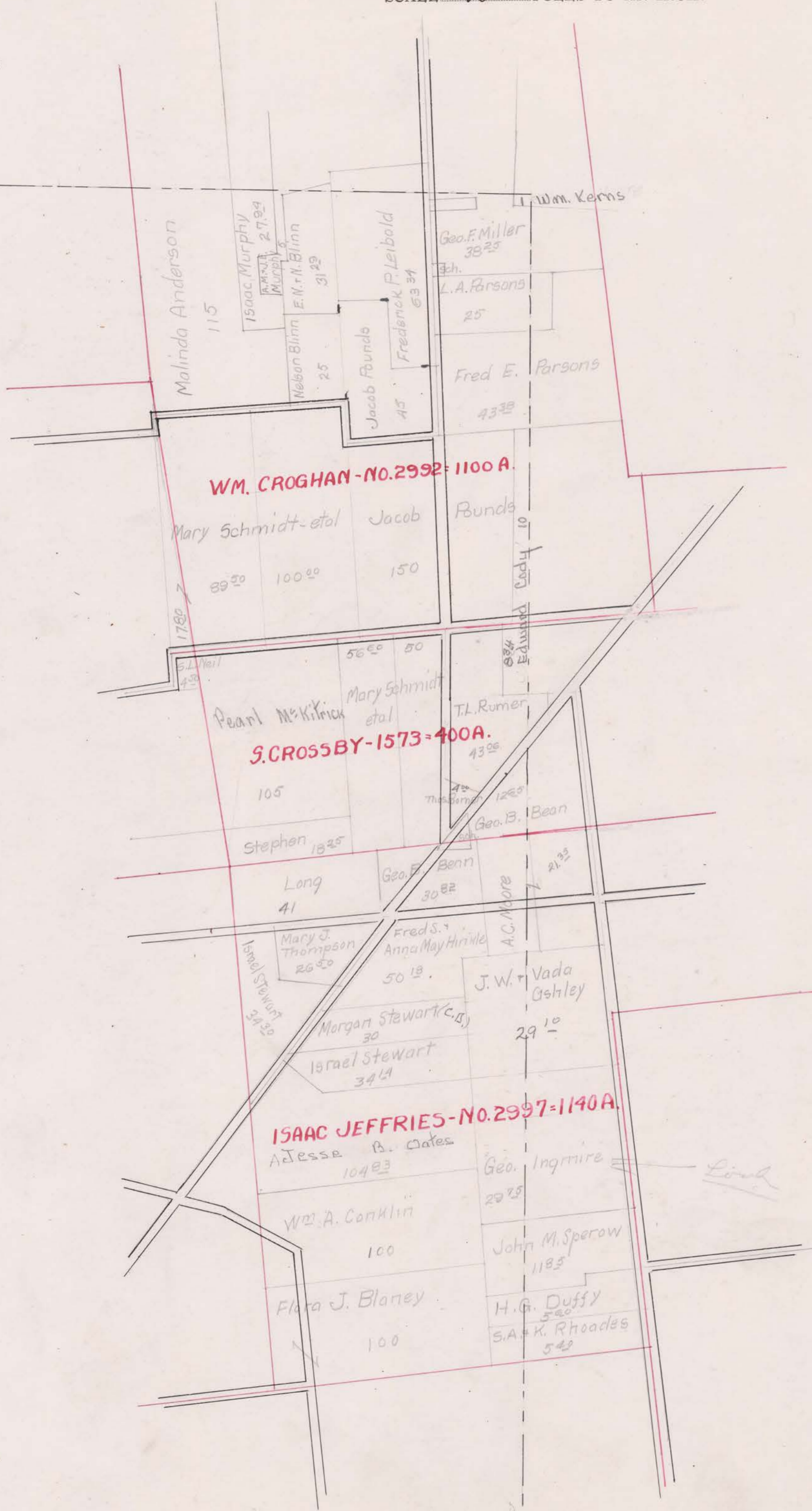
SCALE 80 POLES TO AN INCH.





SURVEY No. 2992-1573-2997 TOWN OF *Millbrook*

SCALE 80 POLES TO AN INCH.



WM. CROGHAN - NO. 2992 = 1100 A.

S. CROSSBY - 1573 = 400 A.

ISAAC JEFFRIES - NO. 2997 = 1140 A.

Malinda Anderson
115

Isaac Murphy
27.94

Nelson Blinn
E.N.N. Blinn
31.29

Jacob Rundo
45

Frederick P. Leibold
63.34

Geo. F. Miller
38.25

L.A. Parsons
25

Fred E. Parsons
43.38

Mary Schmidt-etal
89.50

Jacob Rundo
150

Pearl McKittrick
105

Mary Schmidt-etal
56.00

T.L. Rumer
43.06

Stephen Long
18.25

Long
41

Geo. F. Benn
30.82

Geo. B. Bean
12.25

Mary J. Thompson
26.50

Fred S. Anna May Hinkle
50.18

J.W. & Vada Gshley
29.10

Morgan Stewart (C.S.)
30

Israel Stewart
34.41

Adesse B. Cates
104.03

Wm. A. Conklin
100

Flora J. Blaney
100

Geo. Ingmire
29.25

John M. Sperow
118.5

H.G. Duffy
5.00

S.A. & K. Rhoades
5.43

Wm. Kerns

Edward Cady
10

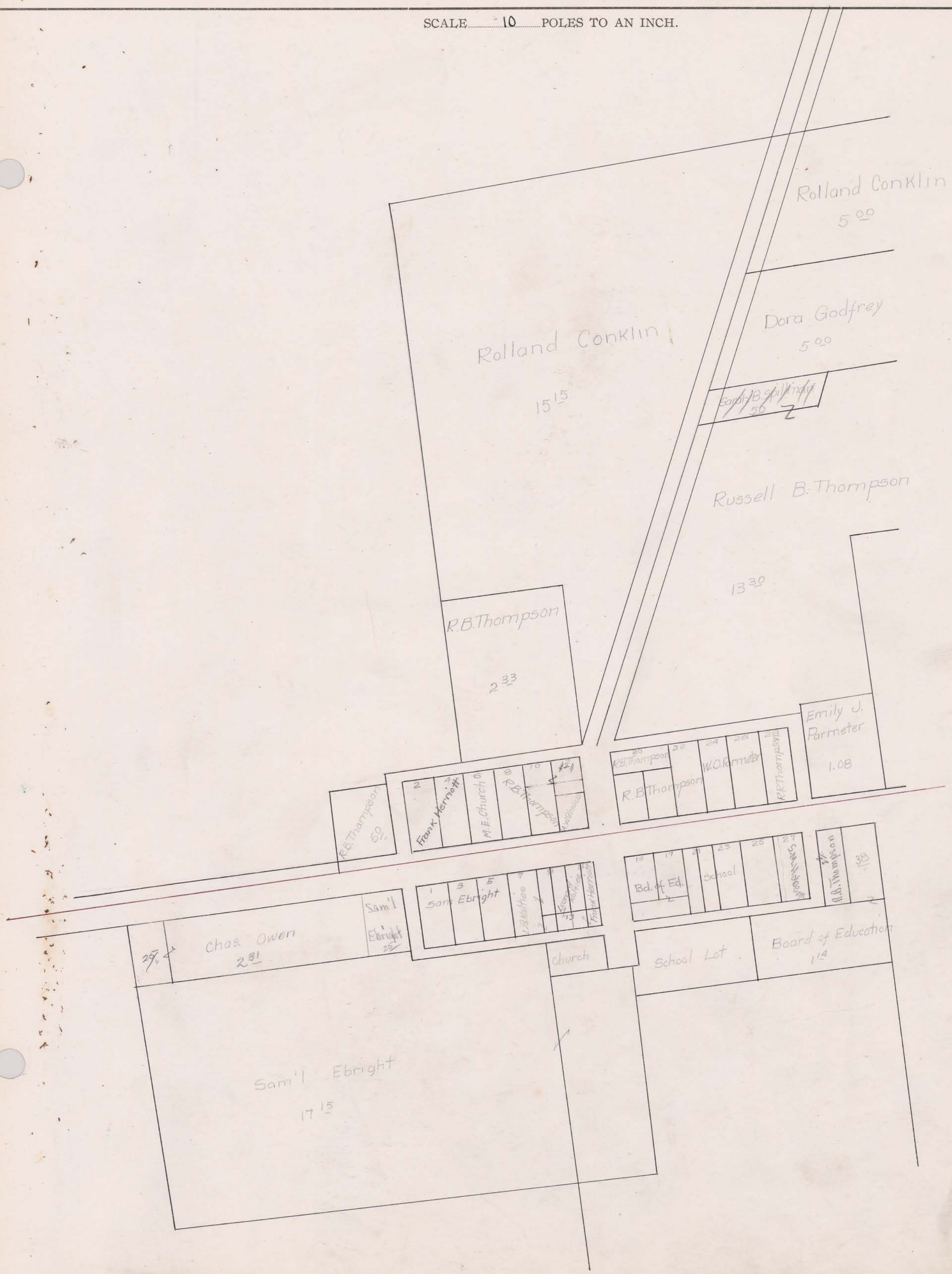
A.C. Moore
21.35

Look

SURVEY No. _____

TOWN OF *Watkins*

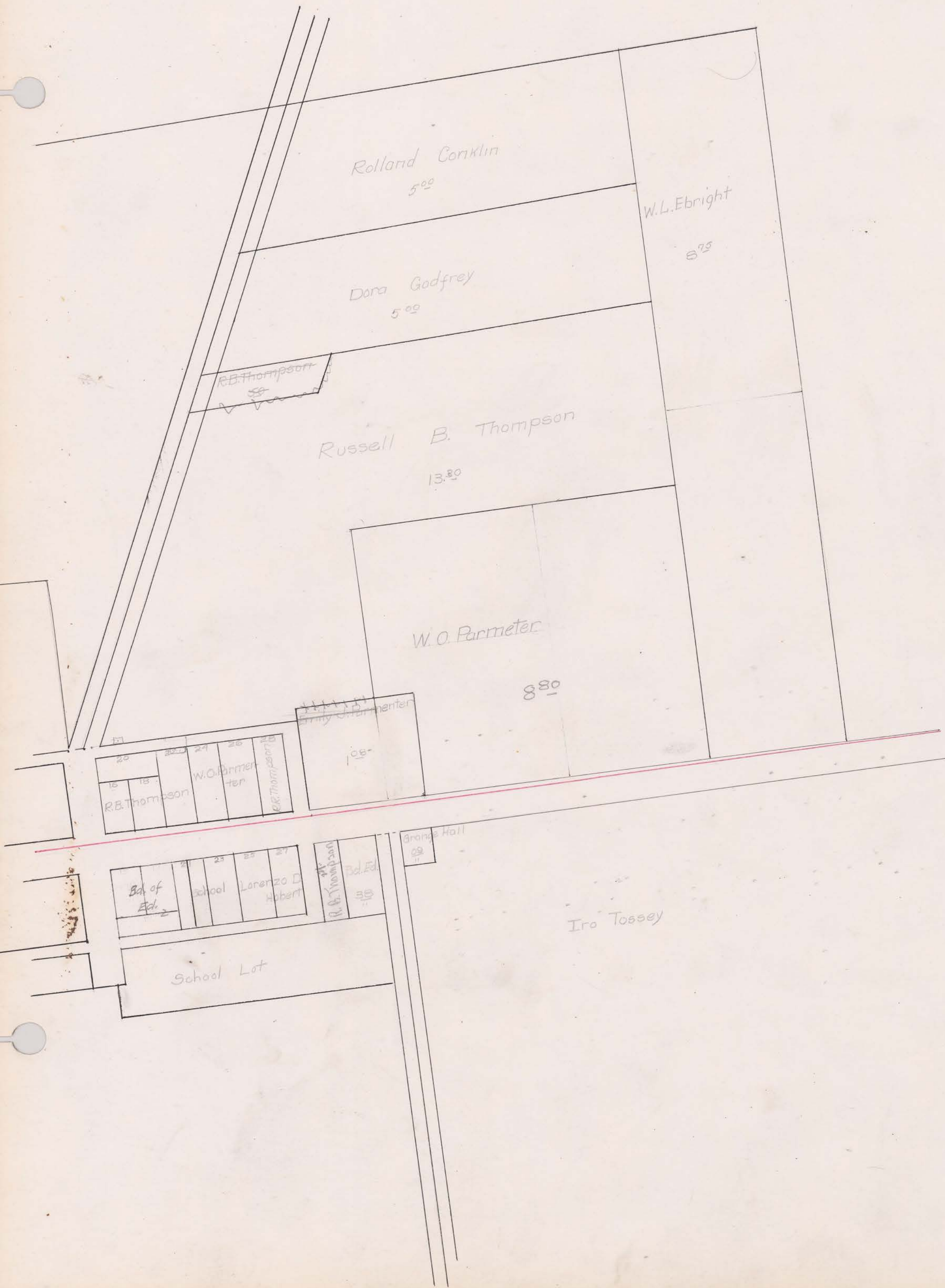
SCALE 10 POLES TO AN INCH.



SURVEY No.

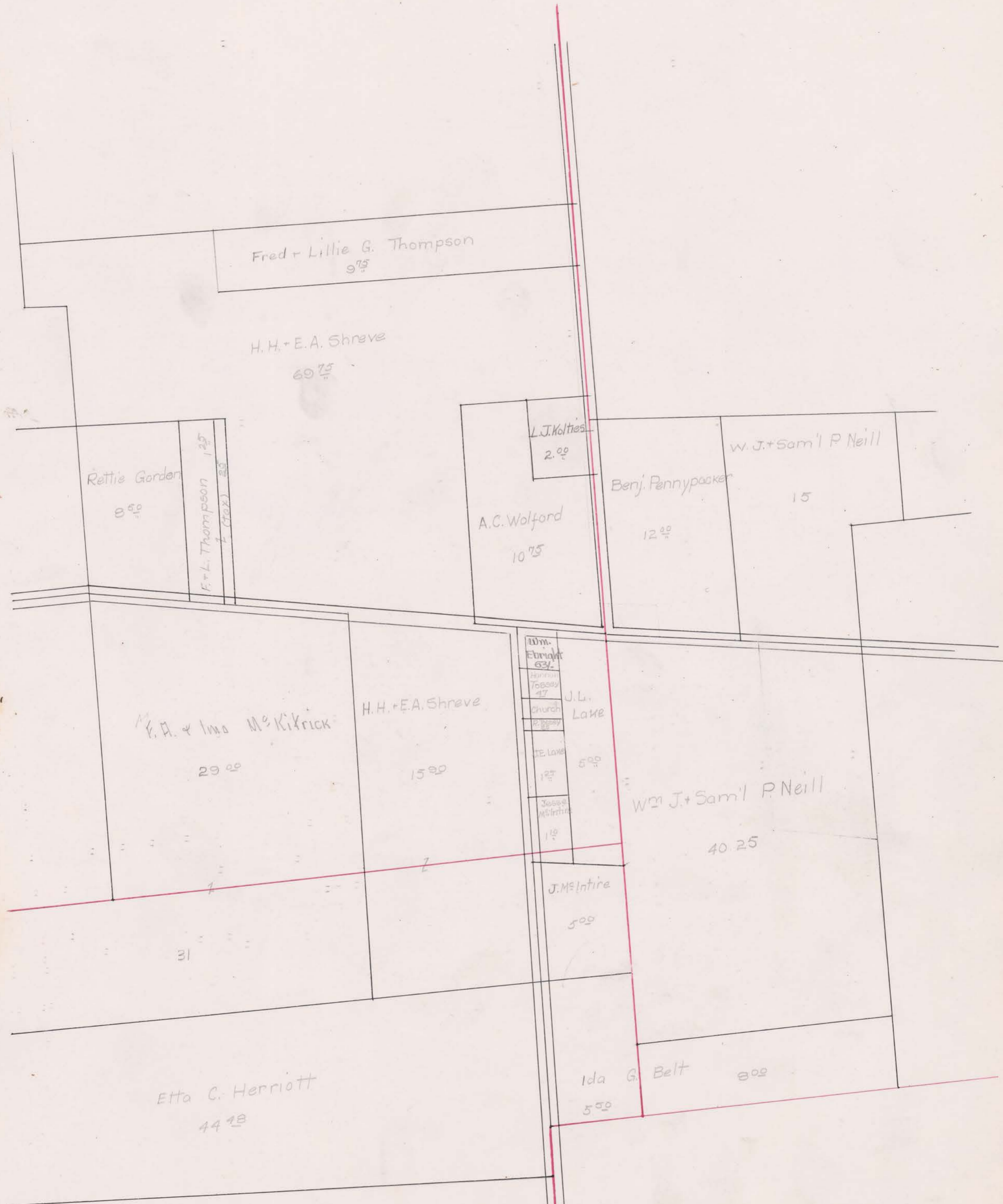
TOWN OF *Watkins*

SCALE 10 POLES TO AN INCH.



SURVEY No. _____ TOWN OF Oraville

SCALE _____ POLES TO AN INCH.



Appraisalment of Real Property

Millcreek

Township.

THE GOL. P. B. MFG. CO. 027952

Card No.	OWNER'S NAME	SURVEY	CLASSIFICATION OF LAND												TOTAL ACRES	Valued by Appraiser	Valued by Bd. of Rev.
			Cultivated		Arable		Timber		Orchard		Waste		Bldg. Site				
			A.	Hds.	A.	Hds.	A.	Hds.	A.	Hds.	A.	Hds.	A.	Hds.			
1	Anderson, Malinda	2992	114							1				115	6000	6000	
2	Same	3006	40											40	2200	2200	
3	Same	"	81							2	50	1		84 50	4660	4660	
4	Ashley, Vada J. M. + James W.	2997	29	10										29 10	1490	1490	
5	Aukland, Charles W.	5610		10				1		1	76	2		14 76	880	880	
6	Same	5724	50											50	2750	2750	
7																	
8																	
9																	
10	7 Beau, Leo B.	1573	12								65			12 65	690	690	
11	8 Same	2997	12	82	14					3		1		30 82	1650	1650	
12	9 Bell, Silas	2996	35							50			50	36	2080	2080	
13	10 Belt, Ida S.	5609	8											8	500	500	
14	11 Same	5610	5	50										5 50	350	350	
15	12 Blaney, Flora J.	2997	88	10						1		1		100	5500	5500	
16	13 Blinn, Edna N. + Nelson	2992	23	29	8									31 29	1200	1200	
17	14 Blinn, Nelson	"		20				2		1		2		25	1000	1000	
18	15 Bonic, Frank J.	2998	65	41	50	2		2		2		2		114 50	5730	5730	
19	16 Bonic, Fred V. + George A.	"	85	90	60	3				3		2		153 90	8100	8100	
20	17 Bown, Norman C. + Ernest S.	2996	88	12	18					2		83		120 83	6650	6650	
21	18 Brown, Leroy C.	"	88	30	8			2		2		1		101 30	5000	5000	
22	19 Burns, Henry (Life) + Doris Burns + Eda Conrad	3349	129		30					1	71	2		162 71	10260	10260	
23																	
24																	
25																	
26	20 Cody, Edmond C.	1573		8	34									8 34	450	450	
27	21 Same	2992		10	37									10	550	550	
28	22 Conklin, Clara A.	2996	44		6									50	2750	2750	
29	23 Same	5609	15	14						1		1	28	31 28	1800	1800	
30	24 Same	"	55	25	15					82		1		96 82	5820	5820	
31	25 Conklin, Lewis H.	3006	121	90	10					3		2		226	14000	14000	
32	26 Conklin, Roland	1307	4	50						50				5	300	300	
33	27 Same	"		15	15									15 15	900	900	
34	28 Conklin, William A.	3006	60	66						3	50			129 50	7000	7000	
35	29 Same	2997	30	56	12					1		1		100	5500	5500	
36	30 Creasap, Joseph E. + Mary E.	1307								8				8	50	50	
37	31 Same	2995	4							6				10	120	120	
38	32 Currier, Rella C.	5610	27		2						66			29 66	1860	1860	
39																	
40																	
41																	
42	Certified Delinquent: - over.																

131541 45999 10600 7 50 46 10 20 61 1955 61 107790 107790

UNION COUNTY, OHIO, FOR 1925

CLASSIFICATION OF BUILDINGS									Valued by Appraiser	Valued by Bd. of Rev.	Buildings Valued by Tax Com.	Land Valued by Tax Com.	TRANSFERS	Plat Page	
House No. 1	House No. 2	Barn No. 1	Barn No. 2	Granary	Garage	Silo No. 1	Silo No. 2	Other Buildings							
											50	5950		1	
											60	2740		2	
100		500						50	650	650	30	4630		3	
											50	1440		4	
900		700		150	80			130	1960	1960	50	830		5	
											30	2730		6	
														7	
														8	
														9	
											40	650		10	
300		350		50					700	700	30	1620		11	
800		400		150				50	1400	1400	10	2070		12	
											10	500		13	
											20	330		14	
600		500			100				1200	1200	80	5420		15	
												1200		16	
500		300		200				50	1050	1050	20	980		17	
600		200	300	150	30	50		80	1410	1410	140	3570		18	
300		150							450	450	120	7980		19	
									40	500	500	80	6570		20
600		300	150	50		50		50	1200	1200	80	4930		21	
1200		500	400	150				300	2550	2550	50	10210		22	
														23	
														24	
														25	
											10	440		26	
												550		27	
												2750		28	
400		200							600	600	40	1760		29	
4000		1500		250	100			150	6000	6000	110	5710		30	
800		600	200	100	100	600		300	2700	2700	210	13790		31	
200		100							300	300	10	290		32	
								100	100	100	40	860		33	
											160	6840		34	
700		800		100	80			230	1910	1910	40	5460		35	
											10	40		36	
												130		37	
											10	1850		38	
														39	
														40	
														41	
														42	
12000		7560	1050	1350	490	700		1530	24680	24680	1580	106210			

THE COL. B. S. MFG. CO. 027552

Card No.	OWNER'S NAME	SURVEY	CLASSIFICATION OF LAND										TOTAL ACRES		Valued by Appraiser	Valued by Bd. of Rev.					
			Cultivated		Arable		Timber		Orchard		Waste		Bldg. Site				TOTAL ACRES				
			A.	Hds.	A.	Hds.	A.	Hds.	A.	Hds.	A.	Hds.	A.	Hds.			A.	Hds.	A.	Hds.	
1	33	Cert. Del. - Schmidt, Mary et al.	1573	28			28									56	60	3200	3200		
	2	" " Same	2992	58	17	12						50		2		89	50	4930	4930		
	3	" " Same	2998	17	80											17	80	990	990		
4																					
5																					
6																					
7	36	Dillon, John W.	2989	26			20									46		2070	2070		
8	37	Same	2995	11	89											11	89	550	550		
9	38	Dodge, Wm. M.	2996	95			7		2			1	50	1	50	107		5890	5890		
10	39	Dort, Granville C + Michal	5610	25											75	25	75	1600	1600		
11	40	Duffy, G. H. Lloyd	2997	5	60											5	60	360	360		
12	41	Dulaney, Arch + Lloyd	5609	27									1			28		1730	1730		
13	42	Dulaney, Lloyd J.	"	27									1			28		1730	1730		
14	43	Duncan, B. C. + L. G.	1307	78	67	24		51					3		3		159	67	8900	8900	
15																					
16																					
17																					
18	44	Ebright, Samuel	5477	17	15											17	15	1020	1020		
19	45	Same	"		25											25		20	20		
20	46	Same	"	22		10									50	32	50	1930	1930		
21	47	Ebright, W. L.	1307	4		4									75	8	75	500	500		
22	48	Ebright, Wm.	5477												63	63		10	10		
23	49	Edwards, James A.	"	21	50	3							50			25		1530	1530		
24	50	Same	"	81		3							1		2	70	87	70	5390	5390	
25	51	Edwards, Martha	"	57												57		3100	3100		
26	52	Ell, Wm. C + Anna E.	3349	73		14		10							2	100		6200	6200		
27	53	Elsom, Lee W.	2996	35		20		3					1		1	60		3000	3000		
28																					
29																					
30																					
31	54	Freeman, Ernest + Ina	1307	18		10							1	25	1	30	25	900	900		
32	55	Fradt, Mathias	3349	26	40											26	40	1380	1380		
33	56	Frazier, Amy L.	2989			8	50						1		50	10		400	400		
34																					
35																					
36																					
37	57	Godfrey, Dora	1307	4	50										50	5		300	300		
38	58	Gordon, Harlan H.	5477	75	50									1		1	77	50	4770	4770	
39	59	Gordon, Rethie	"			8	50										8	50	510	510	
40	60	Graham, Christian M	"	40		15							1	75	2	58	75	3540	3540		
41	61	Same + Lovina	"	20												20		1200	1200		
42	62	Graham, Elias	1394	40				50								40	50	2430	2430		
				985	25	137	00	131	50	3	00	15	10	19	83	124	68	70	000	70	000

UNION COUNTY, OHIO, FOR 1925

CLASSIFICATION OF BUILDINGS									Valued by Appraiser	Valued by Bd. of Rev.	Buildings Valued by Tax Com.	Land Valued by Tax Com.	TRANSFERS	Plat Page
House No. 1	House No. 2	Barn No. 1	Barn No. 2	Granary	Garage	Silo No. 1	Silo No. 2	Other Buildings						
											20	3180		1
800		1000						50	1850	1850	60	4870		2
											10	980		3
														4
														5
														6
												2070		7
												550		8
500		300		50		100		50	1000	1000	80	5810		9
150									150	150	10	1590		10
											20	370		11
											30	1700		12
											20	1710		13
		1500	200					40	1740	1740	190	8610		14
														15
														16
												1020		18
												20		19
											60	1870		20
250								40	290	290	10	490		21
300									300	300		10		22
											20	1530		23
2000	100	1000	100		40			160	3400	3400	50	5340		24
												3100		25
700		400		40		60			1300	1300		6200		26
350		200		50		70			670	670	40	2960		27
														28
														29
														30
150		100							250	250	20	880		31
											90	1290		32
150		150							300	300	60	340		33
														34
														35
														36
400									400	400		300		37
300		600						100	1000	1000	40	4730		38
												510		39
700		600						50	1350	1350	100	3440		40
											10	1190		41
												2430		42
6750	100	5850	300	140	40	230		490	13900	13900	940	69060		

Appraisalment of Real Property

Millcreek

Township.

THE COL. S. S. 1790, CO. 027352

Card No.	OWNER'S NAME	SURVEY	CLASSIFICATION OF LAND												TOTAL ACRES	Valued by Appraiser	Valued by Bd. of Rev.
			Cultivated		Arable		Timber		Orchard		Waste		Bldg. Site				
			A.	Hds.	A.	Hds.	A.	Hds.	A.	Hds.	A.	Hds.	A.	Hds.			
1	63	Graham, Elias	3956	16	15					20	2			33 20	1810	1810	
2	64	Graham, Jasper	"	76 50	10				50	4			2 50	99 50	5440	5440	
3	65	Graham, Newton J.	1307	55	33 66					15				102 66	3500	3500	
4	66	Grange Hall.	5477										09	09	10	10	
5																	
6																	
7																	
8	67	Hagenlocker, Charles.	2989	41										41	2050	2050	
9	68	Same	2995	63			12			75	1			76 75	4180	4180	
10	69	Hagenlocker, Henry + Lulu M	2989	77	11	6				1		1 12		96 12	5560	5560	
11	70	Haggard, Marion P.	5477	76			8			1		1 80		86 80	5200	5200	
12	71	Haggard, M. R.	2996	10						30				10 50	600	600	
13	72	Same	5477	15										15	850	850	
14	73	Same (Life)	2996	44 25										44 25	2240	2240	
15	74	Same	5477	3 75										3 75	220	220	
16	75	Harbage, Arnett	1394	176 85										176 85	10900	10900	
17	76	Same	1394 5477	157	20	25						3 05	204 05	12600	12600		
18	77	Same	1394	179	15	25			50			1 50	221	13920	13920		
19	78	Hausler, Jacob F.	"	50			10			1		1 75	62 75	3780	3780		
20	79	Same	3349	10	12					1		1	24	1510	1510		
21	80	Henderson, Frank D.	5609	59	20					1				80	5200	5200	
22	81	Same	5477	53								1	54	3300	3300		
23	82	Henderson, Wm. C.	"	45	10					1		60	56 60	3700	3700		
24	83	Same	"	243	90			1	1	4		2 60	340 60	21450	21450		
25	84	Same	5610	88						150		1	90 50	5880	5880		
26	85	Herd, Charles O + Homer Y	3349	93 30	25	40		1 50		71		2	162 71	10260	10260		
27	86	Herriott, Frank	1307	2 33										2 33	120	120	
28	87	Same	5609	39						1		1	41	2540	2540		
29	88	Herriott, Pearl	5610	39			3		48			2	44 48	2720	2720		
30	89	Hinkle, Fred D + Anna May	2997	48 18						1		1	50 18	2700	2700		
31	90	Hock, Andrew + Minnie	2995	42 82						4		1	47 82	2390	2390		
32	91	Same	"	71	10	10				4		2	97	4850	4850		
33	92	Same	2996	2 18										2 18	110	110	
34	93	Hyland, Seth Griffith + Mary E.	5610	45						55		1	46 55	2920	2920		
35																	
36																	
37																	
38	94	Ingmire, Clay	2997				3 75							3 75	200	200	
39	95	Ingmire, Paul	"				12 50							12 50	640	640	
40																	
41																	
42																	

UNION COUNTY, OHIO, FOR 1925

CLASSIFICATION OF BUILDINGS									Valued by Appraiser	Valued by Bd. of Rev.	Buildings Valued by Tax Com.	Land Valued by Tax Com.	TRANSFERS	Plat Page
House No. 1	House No. 2	Barn No. 1	Barn No. 2	Granary	Garage	Silo No. 1	Silo No. 2	Other Buildings						
								50	1250	1250	30	1790		1
	800	600	400		50				1850	1850	30	5410		2
											120	3380		3
	450								450	450		10		4
														5
														6
														7
												2050		8
	3000	200	400		50	40	150	100	3940	3940	40	4140		9
	3000		500		50			100	3650	3650	60	5500		10
	500		250						750	750	30	5170		11
	700		500		40			60	1300	1300		600		12
											30	830		13
												2240		14
											30	190		15
											50	10850		16
	300 600	300 500	100	100			150		1450	-400 1450	20	12580		17
	400 1000		500					200	1700	400 1700	170	13750		18
												3780		19
	450		300		50		80	80	960	960	30	1480		20
								150	150	150	60	5140		21
									100	100	30	3270		22
	300		200						500	500	40	3680		23
	2500		600	500	50	50	50	350	4100	4100	210	21270		24
	200		150						350	350	50	5830		25
			1200	700	100		150	400	2550	2550	40	10220		26
												120		27
	100		500						600	600	40	2500		28
	600		350						950	950	20	2700		29
	150		600					50	800	800	50	2650		30
	450		400					40	890	890	110	2280		31
	400		300		150	50		180	1080	1080	120	4730		32
												110		33
	400		300					100	800	800	30	2890		34
														35
														36
														37
												200		38
												640		39
														40
														41
														42
	-600 16300	300 1300	8150	1300	450	230	580	80	1780	29370 800 30170	1430	141920		

THE COL. B. B. MFG. CO. 027352

Card No.	OWNER'S NAME	SURVEY	CLASSIFICATION OF LAND												TOTAL ACRES	Valued by Appraiser	Valued by Bd. of Rev.	
			Cultivated		Arable		Timber		Orchard		Waste		Bldg. Site					
			A.	Hds.	A.	Hds.	A.	Hds.	A.	Hds.	A.	Hds.	A.	Hds.				
1	96	Jewett, W. O.	2997	70			30				4	83			104	83	5920	5920
2	97	Same	3006	80							3	50	5		88	50	5720	5720
3	98	Same	"	90							6	75			96	75	5580	5580
4																		
5																		
6																		
7	99	Kalish, William & Ada	5609	15	75							25			16		960	960
8	100	Kalters, Lenhard J (Lg.)	5477	1	50								50		2		100	100
9	101	Sterns, William	2992	1											1		50	50
10	102	Stilgore, Thomas N	1307	43	33						4				47	33	2580	2580
11	103	Same	1394	25	77	70					2				104	70	5720	5720
12	104	Same	3956	8	73					50	5		2		88	50	4840	4840
13	105	Same	5477	101	4								2		107		6420	6420
14	106	Stirkland, M. A. & M. E.	2996	39	10						1				50		2750	2750
15	107	Same	2998	90	111	30					5		2	60	238	60	13090	13090
16																		
17																		
18																		
19	108	Lake, J. E.	5477	1									25		1	25	80	80
20	109	Lake, J. L.	"		5										5		300	300
21	110	Leibold, Emma	2992	49	2	10			34	1		1		63	34	3150	3150	
22	111	Liggett, Clement V.	2995		6	25								6	25	330	330	
23	112	Liggett, Geo. A.	2996	36	10				1	1		2		50		2750	2750	
24	113	Same	2998	15	33					1		1		50		2500	2500	
25	114	Long, Stephen	1573	18	25									18	25	1080	1080	
26	115	Same	2997	30	7				1	1		2		41		2500	2500	
27	116	Same	2998	63	60		10			1				74	60	4100	4100	
28	117	Same	3006	30	7						2			39		2350	2350	
29	118	Longbrake, Geo.	3956	71	8	10			50	8		2		99	50	5000	5000	
30	119	Same (W.)	1394	52	20									52	20	2870	2870	
31	120	Longbrake, Mark F.	3956	90							165	2		93	65	5200	5200	
32																		
33																		
34																		
35	121	McEntire, Jesse	5610	4							50	50	5		5		300	300
36	122	Same	"		1	10								1	10	70	70	
37	123	McKittrick, F. A. & Ima	5477	27	50						65	1		29		1830	1830	
38	124	Same	5610	31										31		1950	1950	
39	125	McKittrick, Pearl	1573	60	43						1	1		105		5600	5600	
40																		
41																		
42																		

1144 23 396 95 90 00 334 50 98 24 25 1710 35 95690 95690

UNION COUNTY, OHIO, FOR 1925

CLASSIFICATION OF BUILDINGS									Valued by Appraiser	Valued by Bd. of Rev.	Buildings Valued by Tax Com.	Land Valued by Tax Com.	TRANSFERS	Plat Page
House No. 1	House No. 2	Barn No. 1	Barn No. 2	Granary	Garage	Silo No. 1	Silo No. 2	Other Buildings						
400								100	500	500	30	5900		1
1200		1000	400	70				200	2870	2870	110	5610		2
											60	5530		3
														4
														5
														6
1000		350						50	1400	1400	30	940		7
200		50						50	300	300		100		8
												50		9
											110	2470		10
											100	5620		11
1000	500	500	500	400	100			150	3150	3150	70	4770		12
450		450		80				80	1060	1060	60	6360		13
											30	2720		14
2500		1200	150	200	30			300	4380	4380	180	12910		15
														16
														17
														18
100									100	100		80		19
150									150	150	10	290		20
300		200		150					650	650	80	3070		21
											10	320		22
400		200	200	50				70	920	920	30	2720		23
600		200							800	800	40	2460		24
												1080		25
800		600	200	100				100	1800	1800	60	2440		26
											50	4050		27
											80	2270		28
700		400						30	1150	1150	70	4930		29
												2870		30
1400		1100						100	2700	2700	100	5100		31
														32
														33
														34
90		150							190	190		300		35
												70		36
1000		350		80				150	1560	1560	30	1800		37
												1950		38
800		600							1400	1400	60	5540		39
														40
														41
														42
13090	500	7300	1450	1130	130	450		4030	25080	25080	1380	94310		

THE COL. B. F. WFG. CO. 027352

	Card No.	OWNER'S NAME	SURVEY	CLASSIFICATION OF LAND												TOTAL ACRES		Valued by Appraiser	Valued by Bd. of Rev.
				Cultivated		Arable		Timber		Orchard		Waste		Bldg. Site					
				A.	Hds.	A.	Hds.	A.	Hds.	A.	Hds.	A.	Hds.	A.	Hds.				
1	126	Main, J. Allen	2998	55			10					25			65	25	3600	3600	
2	127	Main, Joseph A.	"	36	29		1		1	20		2		2	71	20	3900	3900	
3	128	Same	"	55	43		25					50		2	125	50	5600	5600	
4	129	Mayer, Albert	3349	30											30		1650	1650	
5	130	Mayer, John	"	24	40										24	40	1470	1470	
6	131	Michael, Adam E.	3006	77	50					50		1		125	80	25	4500	4500	
7	132	Miller, George F.	2992	22	25	12			1		1		2		38	25	2000	2000	
8	133	Moore, Alice C.	2997	19			2					35			21	35	1200	1200	
9	134	Moseby, Alexander C. + Martha E.	2995				33	10							33	10	1300	1300	
10	135	Moseby, Martha E.	2995				3								3		120	120	
11	136	Murphy Addie M. + Isaac E.	2992	5											5		230	230	
12	137	Murphy, Isaac E.	"	27	94										27	94	1260	1260	
13	138	Murphy, James (73)	1307	19								1			20		1100	1100	
14	139	Murphy, John	"	68			9		1		1		1		80		4400	4400	
15	140	Murphy, Russell Bride	2998	50	28		5		1	50		2	50	1	88		4800	4800	
16																			
17																			
18																			
19	141	Neill, Ethel	2997				13	80							13	80	710	710	
20	142	Neill, Sammie	5609	18	50									2	20	50	1270	1270	
21	143	Same	"	13	10		4						1	28		1760	1760		
22	144	Neil, Samuel L.	2998				4					25		25	4	50	240	240	
23	145	Neill, William J. + Samuel P.	5609	9		5	50					50			15		820	820	
24	146	Same	"	37								1		2	25	40	25	2860	2860
25	147	Kunamaker, Martin + Nora	2998	60		45	10		3			3		2	120		6600	6600	
26																			
27																			
28																			
29	148	Oppihle, John R. + Bessie	7394	151			30					3		1	80	185	80	9300	9300
30	149	Crahood, George + Rosetta	2998	60		17				35		1		3	81	35	4320	4320	
31	150	Same	"	1		1									2		100	100	
32	151	Owen, Charles	5477				25								25		20	20	
33	152	Same	"	2								31			2	31	120	120	
34	153	Same	"	47	30	14						50		1	62	80	3780	3780	
35																			
36																			
37																			
38	154	Parmenter, Emily J.	1307											1	08	108	70	70	
39	155	Parmenter, W. C. (Willard)	"				8					40		46	8	80	450	450	
40	156	Parsons, Fred E.	2992	39	38				1		1		2		43	38	2150	2150	
41	157	Parsons, Leonora A.	"	24								1			25		1250	1250	
42	158	Pennyfacker, Benj.	5609	11								50		50	12		650	650	
				962	27	216	75	145	90	6	55	22	06	26	53	1380	06	73600	73600

UNION COUNTY, OHIO, FOR 1925

CLASSIFICATION OF BUILDINGS									Valued by Appraiser	Valued by Bd. of Rev.	Buildings Valued by Tax Com.	Land Valued by Tax Com.	TRANSFERS	Plat Page
House No. 1	House No. 2	Barn No. 1	Barn No. 2	Granary	Garage	Silo No. 1	Silo No. 2	Other Buildings						
											20	3580		1
1520	300	800	200	200		50		150	3220	3220	100	3800		2
1000		600			100	100		150	1950	1950	120	5480		3
												1650		4
												1470		5
1200		500		200					1900	1900	50	4450		6
500		150	300	50				80	1080	1080	90	1910		7
											20	1180		8
											70	1330		9
												120		10
												230		11
												1260		12
												1100		13
500		200		40					740	740	40	4360		14
700		300		50		50		100	1200	1200	50	4750		15
														16
														17
														18
												710		19
3000					80			180	3260	3260	20	1250		20
		800		200					1000	1000	20	1740		21
1000		200						100	1300	1300		240		22
		150							150	150	20	800		23
150	100	100						50	400	400		2860		24
2200		500		70	50			100	2920	2920	130	6470		25
														26
														27
														28
500		550		50				200	1300	1300		9300		29
700		500	200		80	50			1530	1530	50	4270		30
200		50							250	250		100		31
												20		32
												120		33
400		150	100	50		50		50	800	800	10	3770		34
														35
														36
														37
450									450	450		70		38
		100							100	100		450		39
500		700		200	100	100			1600	1600	40	2110		40
											30	1230		41
100									100	100	40	610		42
14620	400	6350	800	1110	410	400		1160	25250	25250	720	72680		

THE COL. D. S. MFG. CO. 027552

Card No.	OWNER'S NAME	SURVEY	CLASSIFICATION OF LAND									TOTAL ACRES	Valued by Appraiser	Valued by Bd. of Rev.			
			Cultivated		Arable		Timber		Orchard		Waste				Bldg. Site		
			A.	Hds.	A.	Hds.	A.	Hds.	A.	Hds.	A.				Hds.	A.	Hds.
1	159 Piersol, Abigail C.	2998	11	49						2	50	51	2560	2560			
2	160 Same	3006		25	11					2		38	2090	2090			
3	161 Piersol, Enoch	"	3									3	170	170			
4	162 Same	5609	67	60	20	1		1		2		151	8700	8700			
5	163 Piersol, John Jr.	"	137					1		2		140	8700	8700			
6	164 Pounds, Jacob.	2992	41							2	2	45	2250	2250			
7	165 Same	"	131	12			1			3	3	150	7500	7500			
8																	
9																	
10																	
11	166 Rausch, Albert	3349	76		30	1		1	25	2		110	25	6940	6940		
12	167 Rausch, Charles	1394	40	25	10							50	25	3200	3200		
13	168 Same	3349	52	5					50	2		59	50	3860	3860		
14	169 Rausch, George	"	78		8				145	2		89	45	5600	5600		
15	170 Rausch, George F. + Myrtle F.	5477	100	10				1		1	40	112	40	6380	6380		
16	171 Rausch, Henry J.	3349	180									180		100	100		
17	172 Rausch, J. A. W.	"	128		4		2	10	4	2		140	10	8820	8820		
18	173 Rausch, J. Charles.	"	145									14	50	870	870		
19	174 Same (J.C.)	"									1	1		70	70		
20	175 Renner, Peter	"	91	10	15	1			2	2		121		7600	7600		
21	176 Rhodes, Samuel A. + Katherine	2997			5	40						5	40	290	290		
22	177 Roomer, Tho's	1573	3						1			4		190	190		
23	178 Roomer, T. L.	"	33	7					2	06	1	43	06	2300	2300		
24																	
25																	
26																	
27	179 Schlegel, Charles + Wilhelmina	1394	30	48							2	80		3800	3800		
28	180 Schmidt, Mary et al	1573		50								50		2500	2500		
29	181 Same	2992	86		10	1		1		2		100		4000	4000		
30	182 Seigman, Chester	1394		38					65			38	65	2260	2260		
31	183 Same	3956		3								3		180	180		
32	184 Same	5610							50			50		10	10		
33	185 Seigman, Clara + Mary L. Beecher	3349	12	50	10	10						32	50	2040	2040		
34	186 Sheets, Chas S. + Susan E.	3006	36	21	25				1	1		59	25	3300	3300		
35	187 Sherman, Solomon C.	2998	6	80						20		7		380	380		
36	188 Shields, Bessie P.	1307	23	50		66			6		50	96		4320	4320		
37	189 Same + Almeda H.	"	21	25	15		1		1	2		40	25	2010	2010		
38	190 Same	"	54		15				9			78		3450	3450		
39	191 Shields, Richmond L.	"		18	40					50		18	90	950	950		
40	192 Shreve, H. H. + Elizabeth A.	5477	67						75	2		69	75	4500	4500		
41	193 Same	5610	5	10					90			15	90	930	930		
42	194 Smart, Osa.	2996	80	50	25	10	2		1	2		120	50	6600	6600		

141910 416 65 21440 10 10 46 76 33 96 214091 119420 119420

UNION COUNTY, OHIO, FOR 1925

CLASSIFICATION OF BUILDINGS									Valued by Appraiser	Valued by Bd. of Rev.	Buildings Valued by Tax Com.	Land Valued by Tax Com.	TRANSFERS	Plat Page
House No. 1	House No. 2	Barn No. 1	Barn No. 2	Granary	Garage	Silo No. 1	Silo No. 2	Other Buildings						
100									700	100	50	2510		1
											70	2020		2
												170		3
1100	300	1500			50			250	3200	3200	30	8670		4
1100		600		100				100	1950	1900	70	8630		5
700		400		50					1150	1150	60	2170		6
150		100		50					300	300	140	7360		7
												6970		8
														9
														10
1000		700		100		50		50	1900	1900	170	6770		11
												3200		12
1500		550		100		70		250	2470	2470	40	3820		13
1500		600		250		100		50	2500	2500	50	5550		14
600		200	150		100				1050	1050	30	6360		15
												100		16
800		450	350	70		50		300	2020	2020	180	8640		17
											30	840		18
1500									1500	1500	10	60		19
1500		50		70		50		100	1770	1770	150	7450		20
												290		21
												190		22
600		500							1100	1100	140	2160		23
														24
														25
														26
400		100				50		50	600	600	50	3750		27
											110	3390		28
1800		300	200	200	60			100	2660	2660	100	3900		29
											50	2210		30
											10	170		31
												10		32
												2040		33
400		200		40				50	690	690	90	3210		34
											10	370		35
300									300	300	130	4190		36
1200		2000		150		300		100	3750	3750	70	1940		37
											100	3350		38
											20	930		39
1100		600		250				50	2000	2000	20	4480		40
											60	870		41
1200		700		200				50	2150	2150	40	6560		42
18450	300	9550	700	1630	210	670		1600	33010	33010	2070	117350		

Appraisalment of Real Property

Miller Creek

Township.

THE COL. B. S. MFG. CO. 027382

Card No.	OWNER'S NAME	SURVEY	CLASSIFICATION OF LAND												TOTAL ACRES		Valued by Appraiser	Valued by Bd. of Rev.		
			Cultivated		Arable		Timber		Orchard		Waste		Bldg. Site							
			A.	Hds.	A.	Hds.	A.	Hds.	A.	Hds.	A.	Hds.	A.	Hds.	A.	Hds.				
1	195	Smart, Asa	14	22						1				15	22	830	830			
2	196	Sperrow, John M					11	85								11	85	660	660	
3	197	Spillman, Sarah Belle											50		50		30		30	
4	198	Spragg, George W.	22		12					2			75		36	75	20	20	2020	2020
5	199	Same			66		50		2	25		1	125		120	50	7500		7500	
6	200	Stewart, Israel	17		15					50			50	1	14		34	14	1800	1800
7	201	Same	29		30		5									34	30	1870	1870	
8	202	Stewart, Morgan T.	29							25			75		30		17	00	1700	1700
9	203	Stimmel, Alvin	91				15			125		1			108	25	5940		5940	
10	204	Stimmel, Joseph L.	22		68		88	50		5			1			116	88	6400	6400	
11	205	Sweeney, M. Thomsia	55				20			1						76		3800	3800	
12																				
13																				
14																				
15	206	Taylor, Alice A.	162		100		40			6			3	72		311	72	18660	18660	
16	207	Thompson, C. L.	97				20	68		1			2			100	68	6100	6100	
17	208	Thompson, Curry	50	80	20					1			1			72	80	3600	3600	
18	209	Same et al			13		30									13	80	770	770	
19	210	Same												22		22		10	10	
20	211	Thompson, Donald J & Travis	51		25		5		2			50	1			84	50	5000	5000	
21	212	Thompson, Fred & Lillie											1	25		1	25	80	80	
22	213	Same (Lillie S)			9									75		9	75	600	600	
23	214	Same (Lass)					25									25		20	20	
24	215	Thompson, Grace			2									47		2	47	140	140	
25	216	Thompson, Mary J.	25							1			50		26	50	1450		1450	
26	217	Thompson, O. L.			63		50			5			2			70	50	3170	3170	
27	218	Tossey, Frank			39					2						41		2500	2500	
28	219	Same	55		20				1			1		2		99		4750	4750	
29	220	Tossey, Hannah												47		47		30	30	
30	221	Tossey, Iro			17					1				91	78	91		4750	4750	
31	222	Tossey, Lemuel A.			105			5		1		1		150	113	50		7150	7150	
32	223	Tossey, Ransom												25		25		10	10	
33																				
34																				
35	224	Vollrath, J. Peter	104		6		5		1			137	2			119	37	7500	7500	
36	225	Vollrath, Martin			57							1		2		60		3600	3600	
37																				
38																				
39	226	Wolford, A. C.			950							75		50		10	75	690	690	
40																				
41																				
42																				

1127 82 439 93 144 53 5 75 35 12 28 93 1782 08 10 3180 103130

UNION COUNTY, OHIO, FOR 1925

CLASSIFICATION OF BUILDINGS									Valued by Appraiser	Valued by Bd. of Rev.	Buildings Valued by Tax Com.	Land Valued by Tax Com.	TRANSFERS	Plat Page
House No. 1	House No. 2	Barn No. 1	Barn No. 2	Granary	Garage	Silo No. 1	Silo No. 2	Other Buildings						
											20	810		1
											20	640		2
100		90							190	190		30		3
200		100							300	300	60	1960		4
1200		500		200				100	2000	2000	40	7460		5
700		250						150	1100	1100		1800		6
											60	1810		7
300		80						30	410	410	30	1680		8
500		200						50	750	750	40	5900		9
500		450	300	50	50	50		100	1500	1500	80	6320		10
											60	3740		11
														12
														13
														14
700	300	600	600	600		100		1000	3900	3900	160	18500		15
500		450		200					1150	1150	30	6070		16
700		400				50		50	1200	1200	60	3540		17
												770		18
240									240	240		10		19
1100		800		200				100	2200	2200	30	4970		20
350									350	350		80		21
200		70							270	270		600		22
												30		23
400									400	400	10	130		24
200		100							300	300	40	1410		25
1000	700	600	400	50					2750	2750	20	3150		26
												2500		27
2500		550		300				50	3400	3400	100	4650		28
150									150	150		30		29
300				50					350	350	120	4630		30
800		500		100	40	60		100	1600	1600	70	7080		31
												10		32
														33
														34
2500		800		200	40	70		200	3810	3810	60	7440		35
800		400		100		40			1340	1340	60	3540		36
														37
														38
200								50	250	250	20	670		39
														40
														41
														42
16140	1000	6940	1300	2050	130			270	1980	29940	29940	1180	101950	

Appraisalment of Real Property *Narby School District - Millbrook* Township.

THE COL. B. S. MFG. CO. 027352

Card No.	OWNER'S NAME	SURVEY	CLASSIFICATION OF LAND												TOTAL ACRES	Valued by Appraiser	Valued by Bd. of Rev.	
			Cultivated		Arable		Timber		Orchard		Waste		Bldg. Site					
			A.	Hds.	A.	Hds.	A.	Hds.	A.	Hds.	A.	Hds.	A.	Hds.				
1	227 <i>Fladt, Mathias</i>	3349	27	25											27	25	1640	1640
2																		
3																		
4	228 <i>Scheiderer, George Conrad</i>	3349	62	28											62	28	3400	3400
5																		
6																		
7																		
8																		
9																		
10																		
11																		
12																		
13																		
14																		
15																		
16																		
17																		
18																		
19																		
20																		
21																		
22																		
23																		
24																		
25																		
26																		
27																		
28																		
29																		
30																		
31																		
32																		
33																		
34																		
35																		
36																		
37																		
38																		
39																		
40																		
41																		
42																		

89 53

89 53 5040 5040

UNION COUNTY, OHIO, FOR 1925

CLASSIFICATION OF BUILDINGS									Valued by Appraiser	Valued by Bd. of Rev.	Buildings Valued by Tax Com.	Land Valued by Tax Com.	TRANSFERS	Plat Page
House No. 1	House No. 2	Barn No. 1	Barn No. 2	Granary	Garage	Silo No. 1	Silo No. 2	Other Buildings						
														1
												1640		2
														3
												3400		4
														5
														6
														7
														8
														9
														10
														11
														12
														13
														14
														15
														16
														17
														18
														19
														20
														21
														22
														23
														24
														25
														26
														27
														28
														29
														30
														31
														32
														33
														34
														35
														36
														37
														38
														39
														40
														41
														42
												5040		

Appraisalment of Real Property *Dove School District - Millcreek* Township.

THE COL. B. S. MFG. CO. 027392

Card No.	OWNER'S NAME	SURVEY	CLASSIFICATION OF LAND												TOTAL ACRES	Valued by Appraiser	Valued by Bd. of Rev.
			Cultivated		Arable		Timber		Orchard		Waste		Bldg. Site				
			A.	Hds.	A.	Hds.	A.	Hds.	A.	Hds.	A.	Hds.	A.	Hds.			
1	229	Graham, Newton J.	1307	30	25	62	50	30	28	4	150	4880	4880				
2																	
3																	
4	230	McClung, Herman + Minnie	3956	101	75	25	15		5	2	148	75	7180	7180			
5																	
6																	
7	231	Shields, Bessie P + Almeda H.	1307	40		6			2		48	2420	2420				
8																	
9																	
10																	
11																	
12																	
13																	
14																	
15																	
16																	
17																	
18																	
19																	
20																	
21																	
22																	
23																	
24																	
25																	
26																	
27																	
28																	
29																	
30																	
31																	
32																	
33																	
34																	
35																	
36																	
37																	
38																	
39																	
40																	
41																	
42																	
				171	75	50	83	50	50	35	6	00	346	75	14480	14480	

UNION COUNTY, OHIO, FOR 1925

CLASSIFICATION OF BUILDINGS									Valued by Appraiser	Valued by Bd. of Rev.	Buildings Valued by Tax Com.	Land Valued by Tax Com.	TRANSFERS	Plat Page
House No. 1	House No. 2	Barn No. 1	Barn No. 2	Granary	Garage	Silo No. 1	Silo No. 2	Other Buildings						
800	500	100	200	100					1700	1700	110	4770		1
														2
														3
1800		400	500		50			100	2850	2850	180	7050		4
														5
														6
											70	2350		7
														8
														9
														10
														11
														12
														13
														14
														15
														16
														17
														18
														19
														20
														21
														22
														23
														24
														25
														26
														27
														28
														29
														30
														31
														32
														33
														34
														35
														36
														37
														38
														39
														40
														41
														42
2000	500	500	700	100	50			100	4550	4550	310	14170		

Appraisement of Real Property Jerome Tp. School District - Willow Township.

THE COL. B. S. MFG. CO. 027352

Card No.	OWNER'S NAME	SURVEY	CLASSIFICATION OF LAND												TOTAL ACRES	Valued by Appraiser	Valued by Bd. of Rev.
			Cultivated		Arable		Timber		Orchard		Waste		Bldg. Site				
			A.	Hds.	A.	Hds.	A.	Hds.	A.	Hds.	A.	Hds.	A.	Hds.			
1	232 Cosgray, William	5610	3	30										3	30	210	210
2																	
3																	
4	233 Certified Delinquent: Green, Jell H.	5610	148			35							2	185	1110	1110	
5																	
6																	
7	234 Fry, Richard S.	5610	36											36	2350	2350	
8	235 Fry, Wm. R.	"			7	20								7	20	440	440
9																	
10																	
11	236 Henriott, G. E.	5610	101			10								111	6700	6700	
12																	
13																	
14	237 Seigman, Chester	5610	45			25								70	4400	4400	
15																	
16																	
17																	
18																	
19																	
20																	
21																	
22																	
23																	
24																	
25																	
26																	
27																	
28																	
29																	
30																	
31																	
32																	
33																	
34																	
35																	
36																	
37																	
38																	
39																	
40																	
41																	
42																	

333 30 7 20 70 2 412 50 25200 25200

UNION COUNTY, OHIO, FOR 1925

CLASSIFICATION OF BUILDINGS									Valued by Appraiser	Valued by Bd. of Rev.	Buildings Valued by Tax Com.	Land Valued by Tax Com.	TRANSFERS	Plat Page
House No. 1	House No. 2	Barn No. 1	Barn No. 2	Granary	Garage	Silo No. 1	Silo No. 2	Other Buildings						
												210		1
														2
														3
700		1500		200				200	2600	2600	100	11000		4
														5
														6
												2350		7
												440		8
														9
														10
												6700		11
														12
														13
												4400		14
														15
														16
														17
														18
														19
														20
														21
														22
														23
														24
														25
														26
														27
														28
														29
														30
														31
														32
														33
														34
														35
														36
														37
														38
														39
														40
														41
														42
700		1500		200				200	2600	2600	100	25100		

Appraisement of Real Property *Ostrander Village School Dist. - Mullersville* Township.

THE COL. B. B. MFG. CO. 027352

Card No.	OWNER'S NAME	SURVEY	CLASSIFICATION OF LAND												TOTAL ACRES		Valued by Appraiser	Valued by Bd. of Rev.
			Cultivated		Arable		Timber		Orchard		Waste		Bldg. Site		A.	Hds.		
			A.	Hds.	A.	Hds.	A.	Hds.	A.	Hds.	A.	Hds.	A.	Hds.	A.	Hds.		
1	238 Mc. Stigau, F. C.	2989	55		18								50		1 50	75 75	4000	4000
2																		
3																		
4	239 Mills, George P.	2989	35		44 09	15										94 09	5170	5170
5	240 Mills, George P. Jr.	"	16		22	10							2			50	2750	2750
6	241 Mills, Minnie B.	"			1 69											1 69	80	80
7																		
8																		
9	242 Whiteside, Allen T.	2989	13		8 92									1		22 92	1260	1260
10	243 Same	"	18		17				1					1		37	2130	2130
11																		
12																		
13																		
14																		
15																		
16																		
17																		
18																		
19																		
20																		
21																		
22																		
23																		
24																		
25																		
26																		
27																		
28																		
29																		
30																		
31																		
32																		
33																		
34																		
35																		
36																		
37																		
38																		
39																		
40																		
41																		
42																		
			137		111 90	25			1				3 50		2 50	280 70	15390	15390

UNION COUNTY, OHIO, FOR 1925

CLASSIFICATION OF BUILDINGS									Valued by Appraiser	Valued by Bd. of Rev.	Buildings Valued by Tax Com.	Land Valued by Tax Com.	TRANSFERS	Plat Page
House No. 1	House No. 2	Barn No. 1	Barn No. 2	Granary	Garage	Silo No. 1	Silo No. 2	Other Buildings						
800		300		30				70	1200	1200	10	3990		1
														2
														3
											20	5150		4
								150	150	150		2750		5
											10	70		6
														7
														8
											20	1240		9
1000		800		50	100	50		100	2100	2100	20	2110		10
														11
														12
														13
														14
														15
														16
														17
														18
														19
														20
														21
														22
														23
														24
														25
														26
														27
														28
														29
														30
														31
														32
														33
														34
														35
														36
														37
														38
														39
														40
														41
														42
1800		1100		80	100	50		320	3450	3450	80	15310		

UNION COUNTY, OHIO, FOR 1925

CLASSIFICATION OF BUILDINGS									Valued by Appraiser	Valued by Bd. of Rev.	Buildings Valued by Tax Com.	Land Valued by Tax Com.	TRANSFERS	Plat Page
House No. 1	House No. 2	Barn No. 1	Barn No. 2	Granary	Garage	Silo No. 1	Silo No. 2	Other Buildings						
12000		7560	1050	1350	490	700		1530	24680	24680	1580	106210		1
6750	100	5850	300	140	40	230		490	13900	13900	940	69060		2
15700	1100	8150	1300	450	230	580	80	1780	30170	29370	1430	141920		3
13090	500	7300	1450	1130	130	450		1030	25080	25080	1380	94310		4
14620	400	6350	800	1110	410	400		1160	25250	25250	920	73680		5
18450	300	9550	700	1630	210	670		1500	33010	33010	2070	117350		6
16140	1000	6940	1300	2050	130	380		1980	29910	29910	1180	101950		7
1680		250	240	400		200			2770	2770				8
98430	3400	51950	7140	8260	1640	3600	80	9470	184780	183970	9500	703940		9
														10
														11
														12
														13
														14
														15
												5040		16
												5040		17
														18
														19
														20
														21
2600	500	500	700	100	50			100	4550	4550	310	14170		22
2600	500	500	700	100	50			100	4550	4550	310	14170		23
														24
														25
700		1500		200				200	2600	2600	100	25100		26
700		1500		200				200	2600	2600	100	25100		27
														28
														29
1800		1100		80	100	50		320	3450	3450	80	15310		30
1800		1100		80	100	50		320	3450	3450	80	15310		31
														32
														33
														34
														35
														36
														37
														38
														39
														40
														41
104130	4100	55050	7840	8640	1790	3660	80	10090	195380	194570	9990	763560		42

THE COL. B. B. MFG. CO. 027362

Card No.	OWNER'S NAME	CLASSIFICATION OF LOTS										Valued by Appraiser	Valued by Bd. of Rev.
		In Lot	Out Lot	Part	Addition	Frontage		Street	Depth		Street		
						Feet	Hds.		Feet	Hds.			
1	<i>Certified Delinquent :-</i>												
2	1 <i>1925 Elright, Samuel</i>	1		<i>all</i>		66		<i>Main</i>	148	50	<i>Chestnut</i>	20	20
3	2 <i>" " Same</i>	3		<i>"</i>		66		<i>"</i>	148	50		20	20
4	3 <i>" " Same</i>	5		<i>"</i>		66		<i>"</i>	148	50		20	20
5													
6													
7	4 <i>Duncan, B. C.</i>	6		<i>all</i>		66		<i>Main</i>	165			20	20
8													
9													
10	5 <i>Herriott, Ernie F.</i>	12		<i>S</i>		66		<i>Main</i>	87	50	<i>Delaware</i>	10	10
11	6 <i>Herriott, Frank</i>	2		<i>all</i>		66		<i>"</i>	165			20	20
12	7 <i>Same</i>	4		<i>"</i>		66		<i>"</i>	165		<i>Chestnut</i>	20	20
13	8 <i>Same</i>	7		<i>"</i>		66		<i>"</i>	148	50		20	20
14	9 <i>Same</i>	8		<i>"</i>		66		<i>"</i>	165			20	20
15	10 <i>Same</i>	9		<i>"</i>		66		<i>"</i>	115	50		20	20
16	11 <i>Same</i>	10		<i>"</i>		66		<i>"</i>	115	50		20	20
17	12 <i>Same</i>	11		<i>"</i>		66		<i>"</i>	115	50		20	20
18	13 <i>Same</i>	12		<i>"</i>		28		<i>Delaware</i>	66			10	10
19	14 <i>Same</i>	13		<i>all</i>		33		<i>"</i>	132		<i>Alley</i>	20	20
20	15 <i>Same</i>	14		<i>"</i>		49	50	<i>"</i>	132		<i>"</i>	20	20
21													
22													
23	16 <i>Parmenter, W. O.</i>	24		<i>all</i>		66		<i>Main</i>	165			20	20
24	17 <i>Same</i>	26		<i>"</i>		66		<i>"</i>	165			20	20
25													
26													
27	18 <i>Thompson, Curry et al</i>	16		<i>all</i>		66		<i>Main</i>	115	50		30	30
28	19 <i>Same</i>	18		<i>"</i>		66		<i>"</i>	115	50		30	30
29	20 <i>Same</i>	20		<i>"</i>		49	50	<i>"</i>	132		<i>Alley</i>	30	30
30	21 <i>Same</i>	22		<i>"</i>		66		<i>"</i>	165			20	20
31	22 <i>Same</i>	27		<i>Pt</i>		14		<i>"</i>	148	50		10	10
32	23 <i>Thompson, Robt R.</i>	28		<i>all</i>		66		<i>"</i>	165			20	20
33													
34													
35													
36													
37													
38													
39													
40													
41													
42													

UNION COUNTY FOR 1925

		CLASSIFICATION OF BUILDINGS							Valued by Appraiser	Valued by Bd. of Rev.	Lot Valued by Tax Com.	Building Valued by Tax Com.	TRANSFERS	Plat Page
House No. 1	House No. 2	Barn	Other Buildings	Business Bldg.	Factory	Garage	Warehouse							
														1
600		150	100					850	850					2
														3
														4
														5
														6
			100					100	100					7
														8
						100		100	100					9
200								200	200					10
														11
														12
														13
														14
														15
				400				400	400					16
														17
						100		100	100					18
														19
														20
														21
														22
180								180	180					23
														24
														25
														26
														27
														28
														29
450		100						550	550					30
														31
250			40					290	290					32
														33
														34
														35
														36
														37
														38
														39
														40
														41
														42
1680		250	240	400		200		2770	2770					

Recorded Jan 16th 1923.

SURVEY No.

TOWN OF

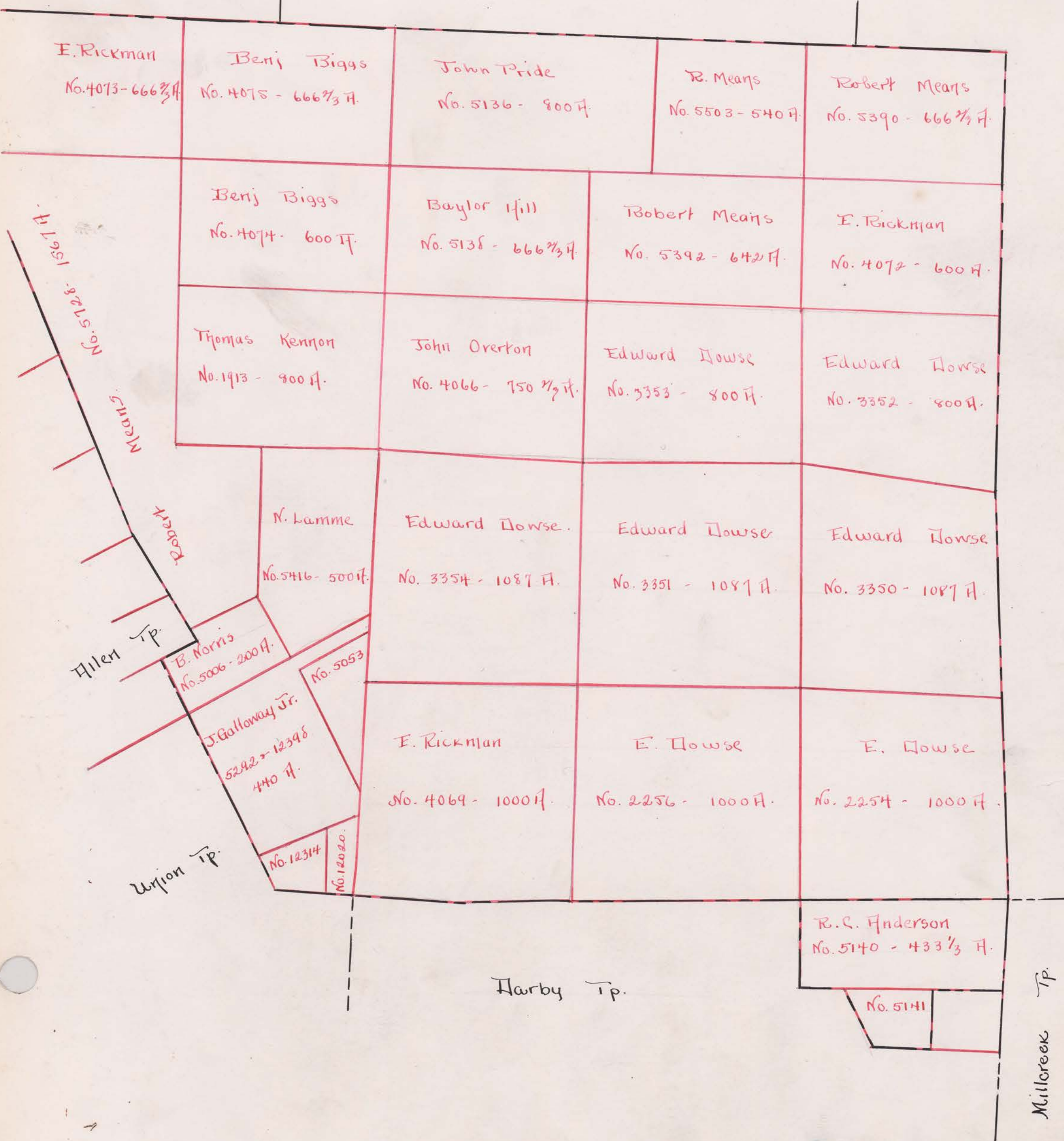
Paris

SCALE _____ POLES TO AN INCH.

Liberty Twp.

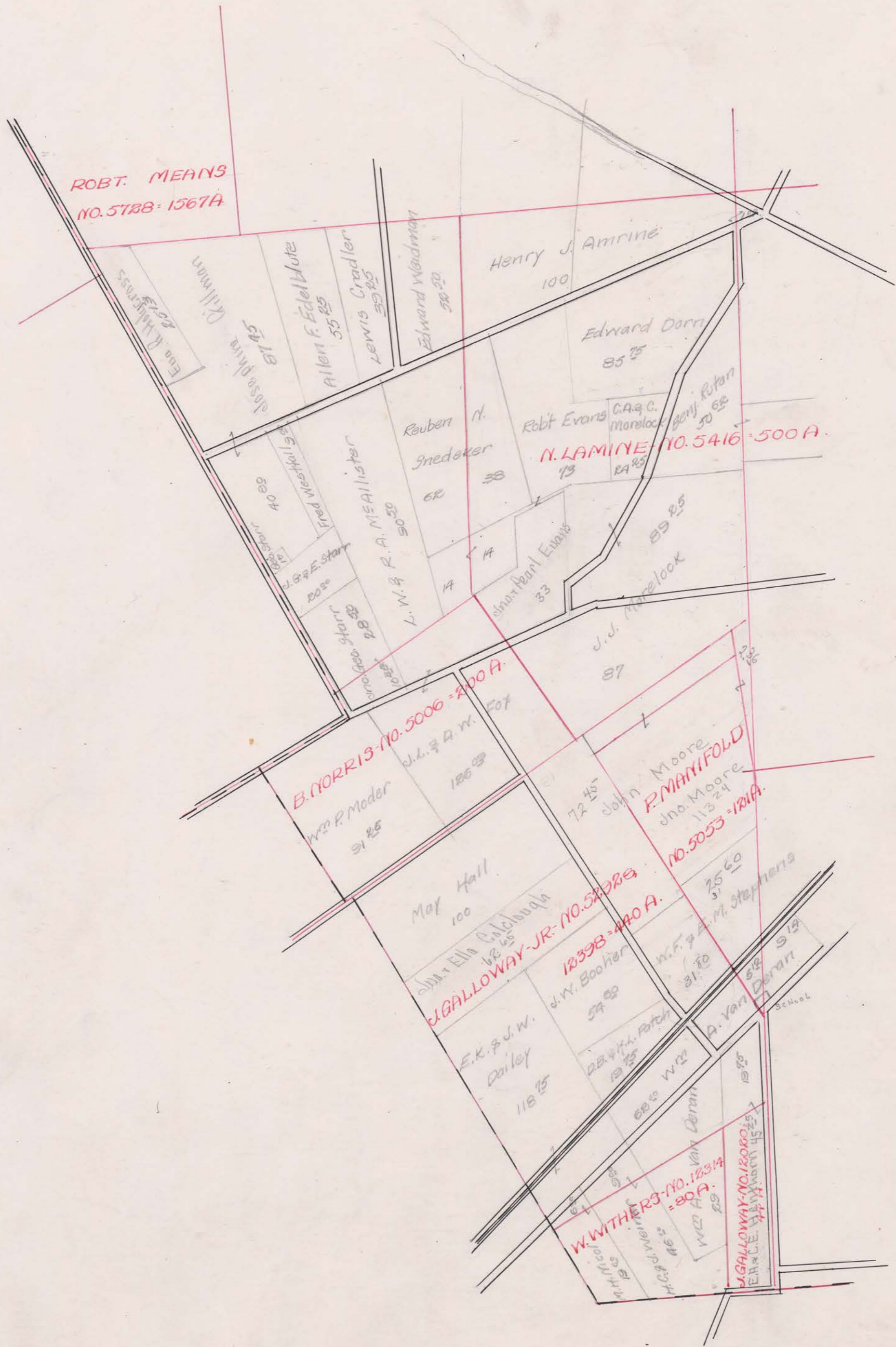
Taylor Tp.

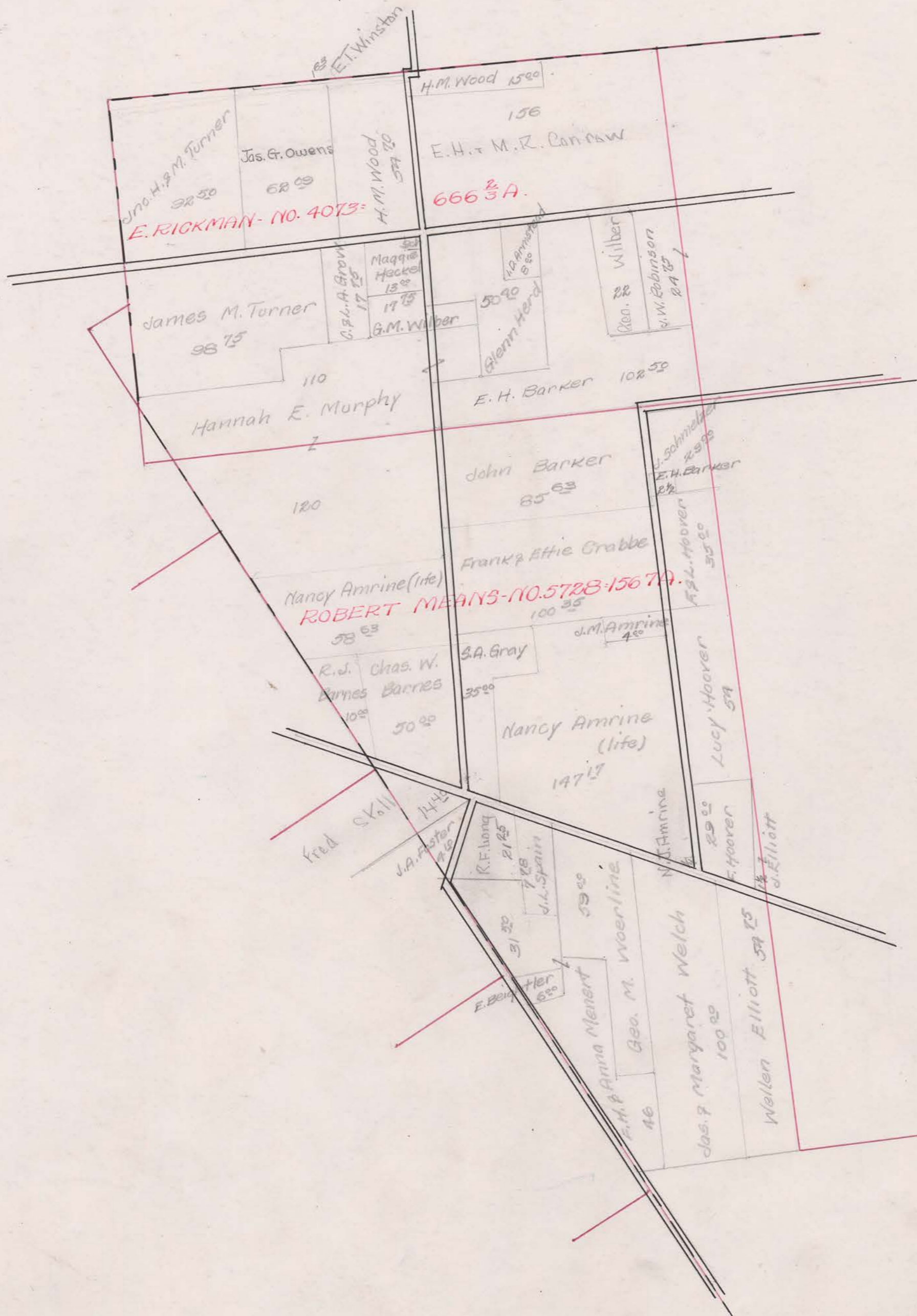
Leesburg Tp.



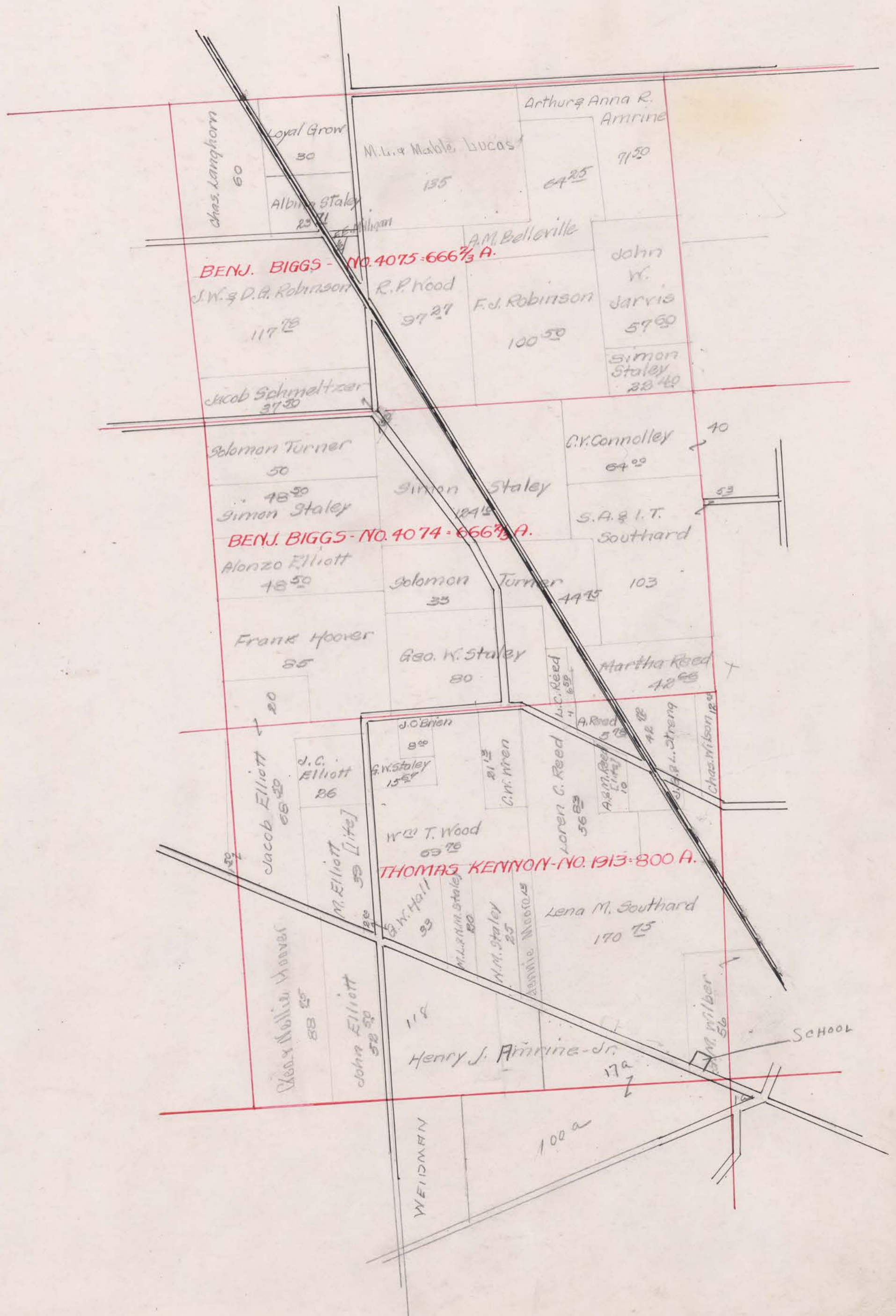
SURVEY No. 5728-5006-12398-12314- TOWN OF Pana
12020-5053-5416

SCALE 80 POLES TO AN INCH.



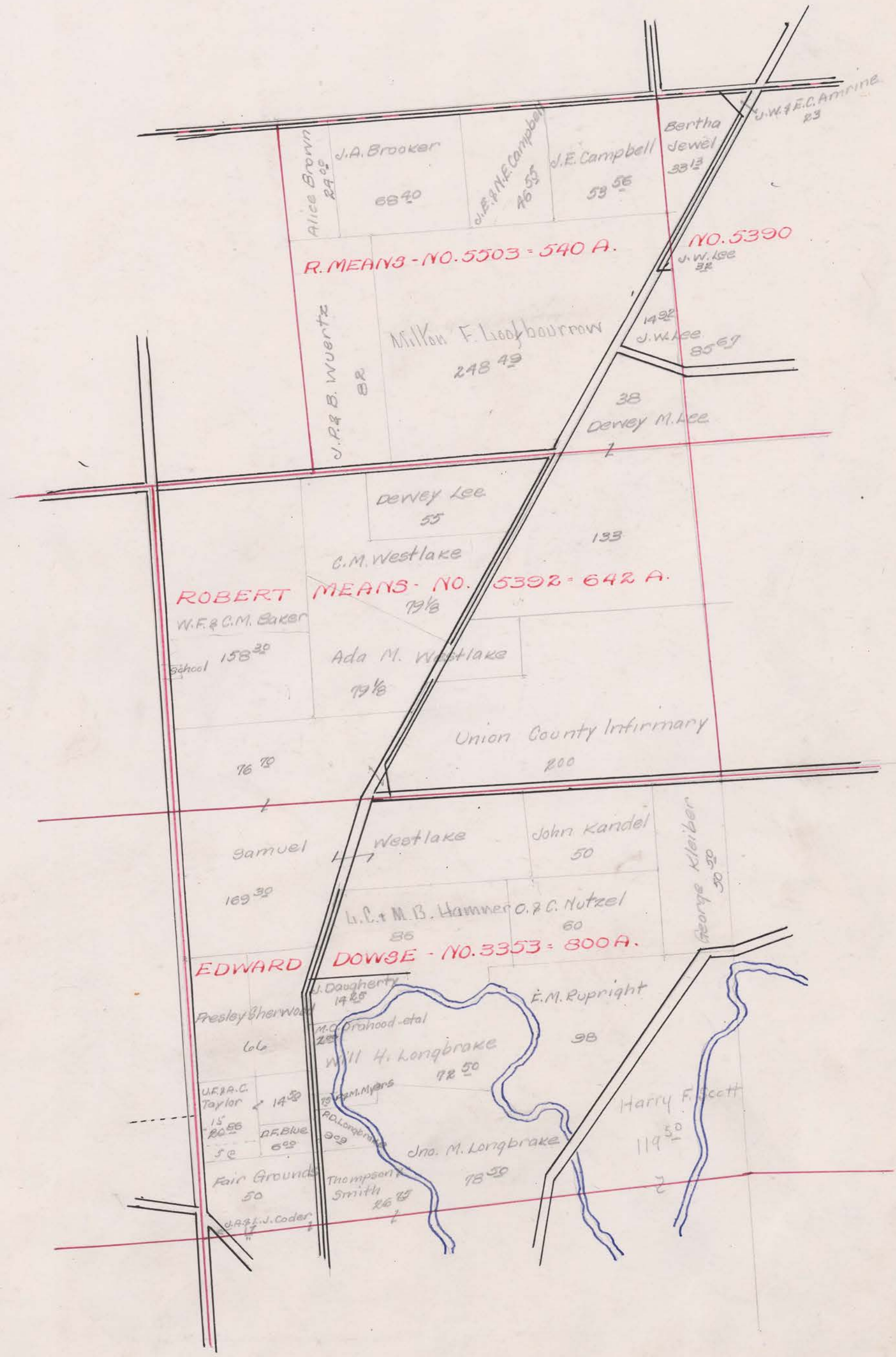


SCALE 80 POLES TO AN INCH.



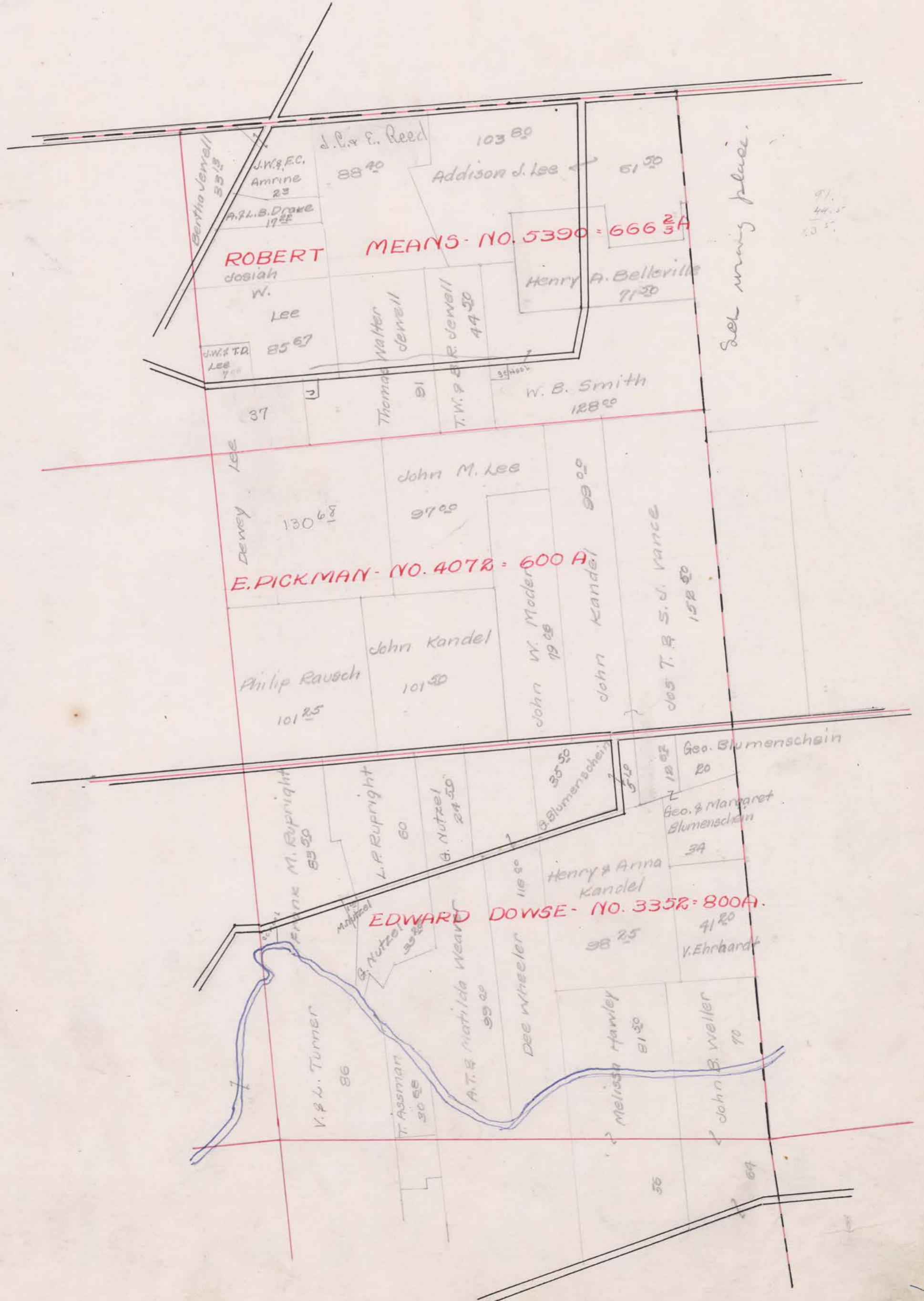
SURVEY No. 5503 - 5392 - 3353 TOWN OF Parol

SCALE 80 POLES TO AN INCH.

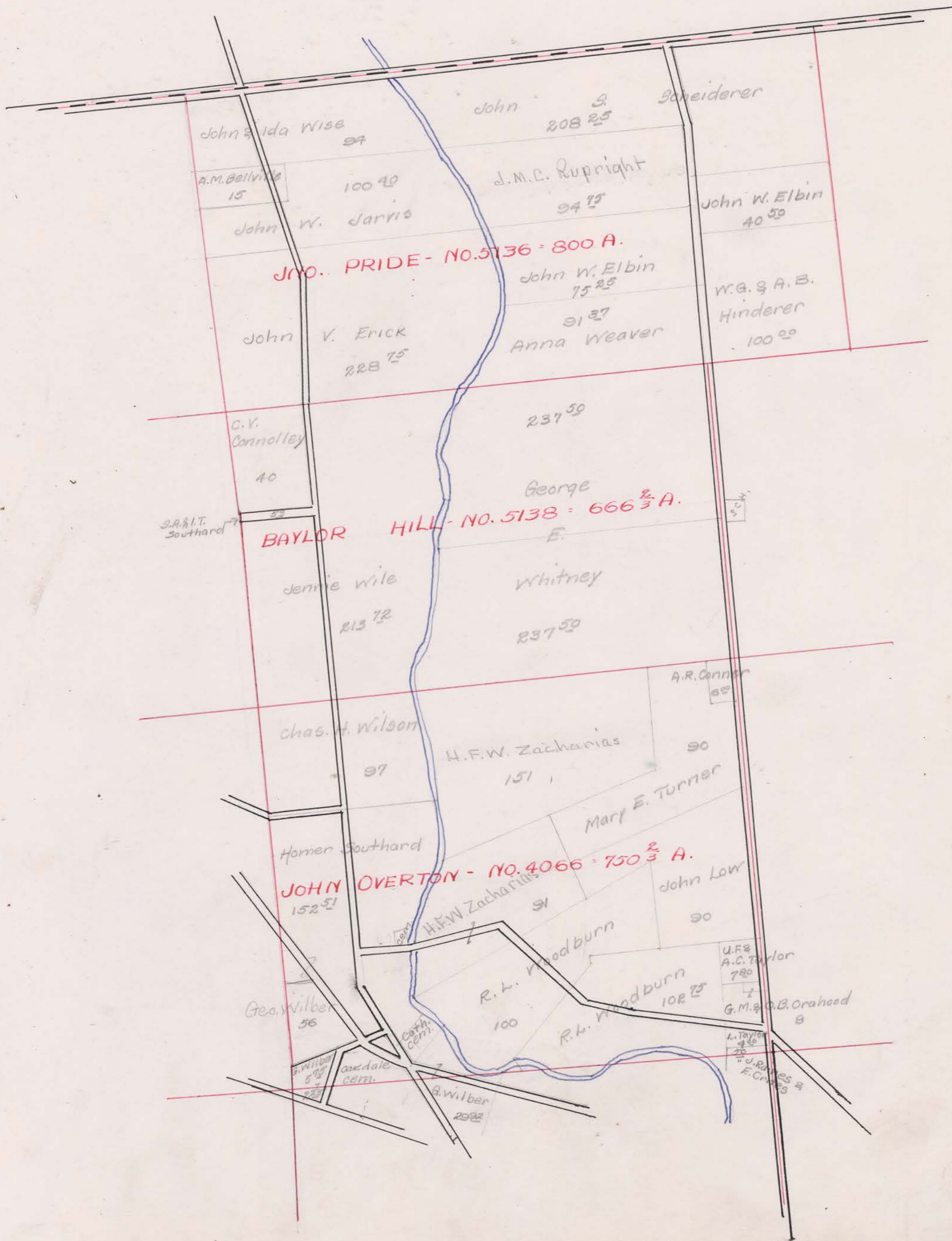


SURVEY No. 5390-4072-3352 TOWN OF Paris

SCALE 80 POLES TO AN INCH.

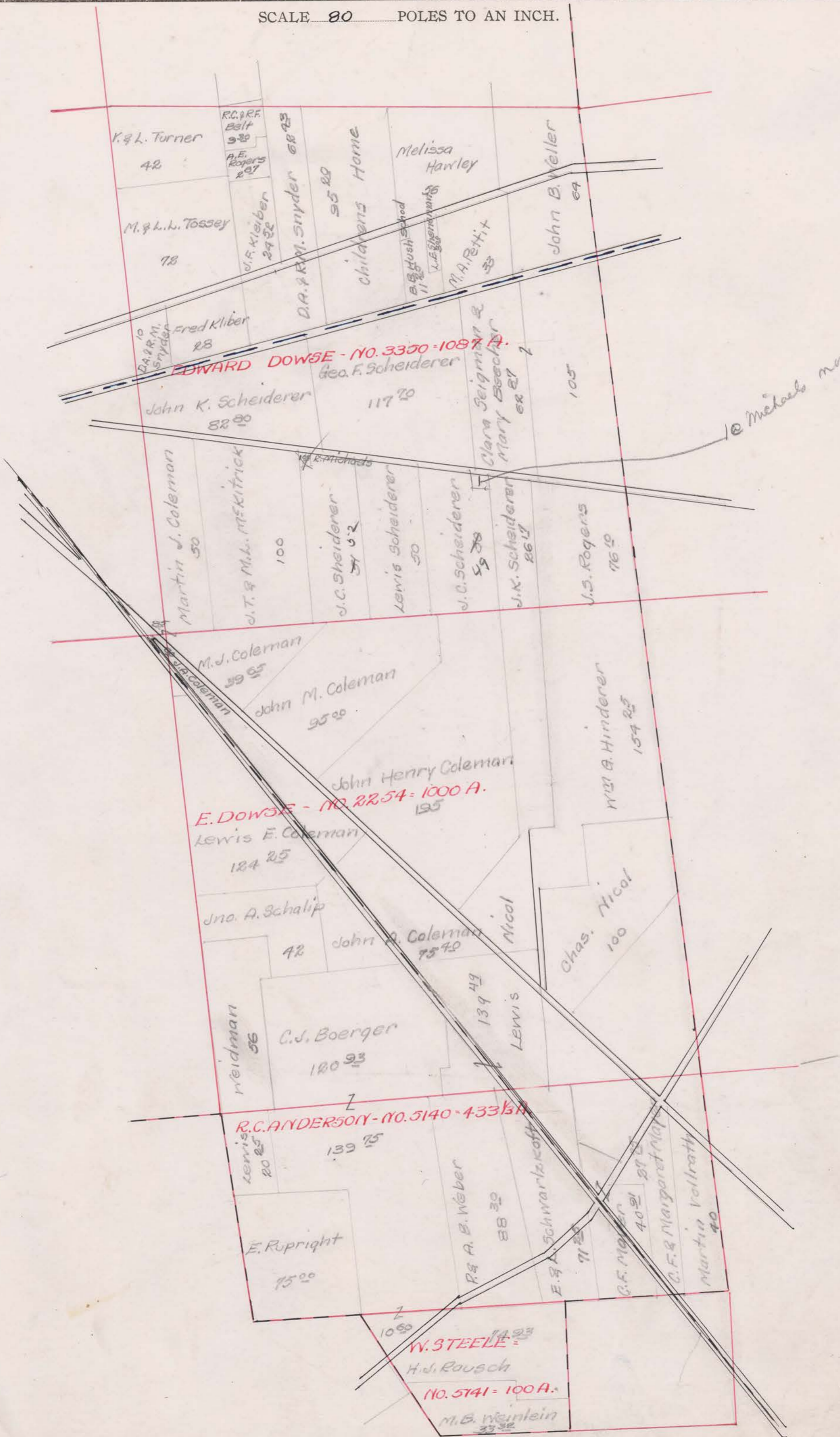


SCALE 80 POLES TO AN INCH.



SURVEY No. 3350-2254-5140-5141 TOWN OF Parus

SCALE 80 POLES TO AN INCH.



10 Michaels new tract 9/20/20

K. & L. Turner
42
R.C. & R.F. Belt
9 20
P.E. Rogers
2 27

M. & L. W. Tossey
78
D.R. Kleiber
24 22
D.A. & R.M. Snyder
68 23

Childrens Home
55 20
Melissa Hawley
M.A. Pettit
33

John B. Weller
64

Fred Kliber
28
D.A. & R.M. Snyder

John K. Scheiderer
82 80
Geo. F. Scheiderer
117 20

Clara Seigman
Mary Beecher
62 27

Martin J. Coleman
50
J.T. & M.L. McKittrick
100
J.C. Scheiderer
54 52
Lewis Scheiderer
50

J.O. Scheiderer
49 28
J.K. Scheiderer
26 17

J.S. Rogers
76 10

M.J. Coleman
39 55
John M. Coleman
95 20

John Henry Coleman
135
Lewis E. Coleman
124 25

Wm. G. Hinderer
154 25

Jno. A. Schalip
42

John A. Coleman
75 70

Chas. Nicol
100

Freidman
56
C.J. Boerger
120 93

R.C. ANDERSON - NO. 5140-433 1/2 A.
139 25

Lewis
20 25

E. Rupright
15 20

R. & A. B. Weber
88 30

E. & A. Schwarzkopf
71 20

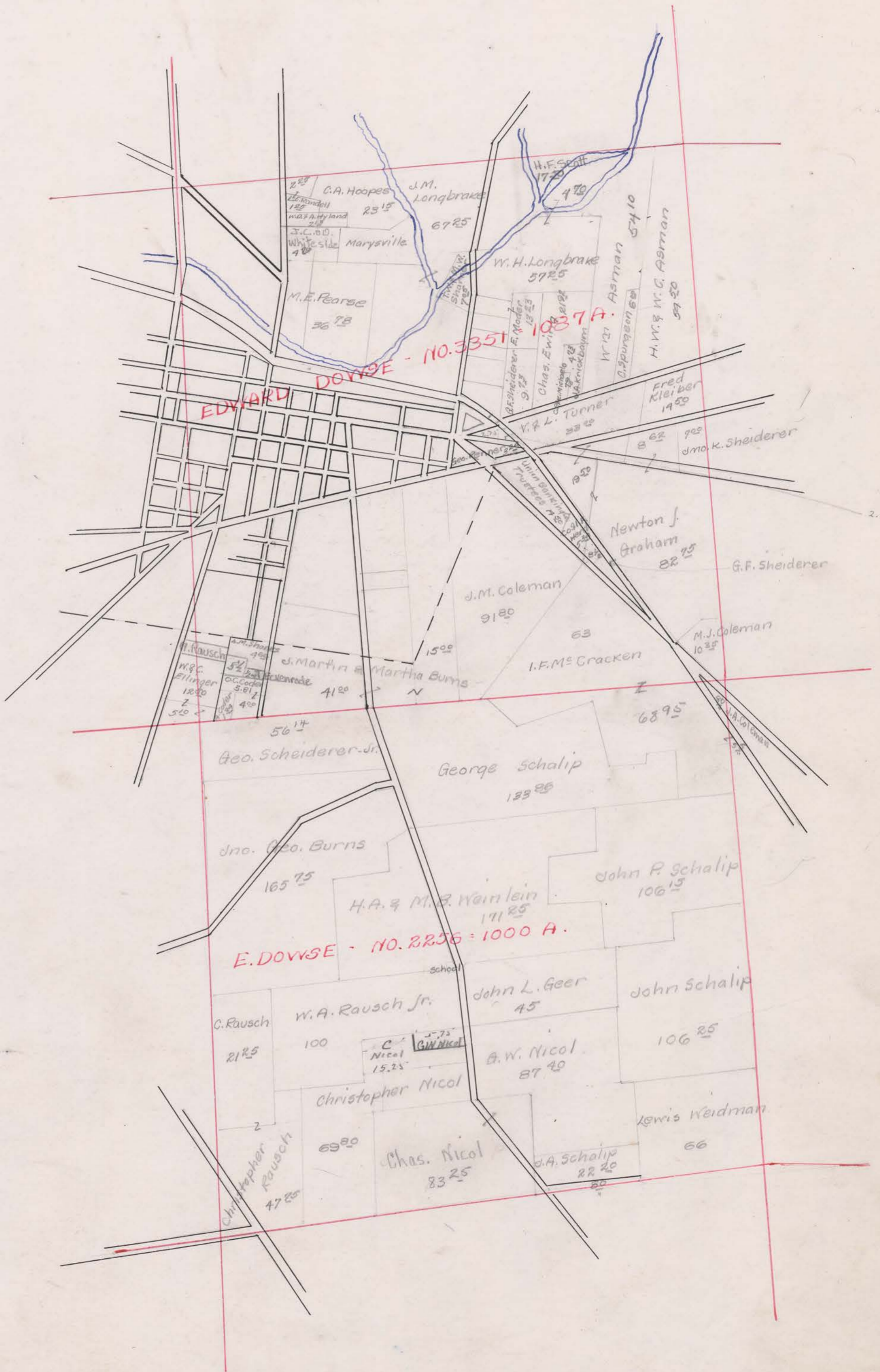
G.F. Mober
40 21

C.F. & Margaret Mober
Martin Vollrath
40

W. STEELE -
14 23
H. & Rousch

NO. 5141-100 A.
M.B. Weinlein
23 22

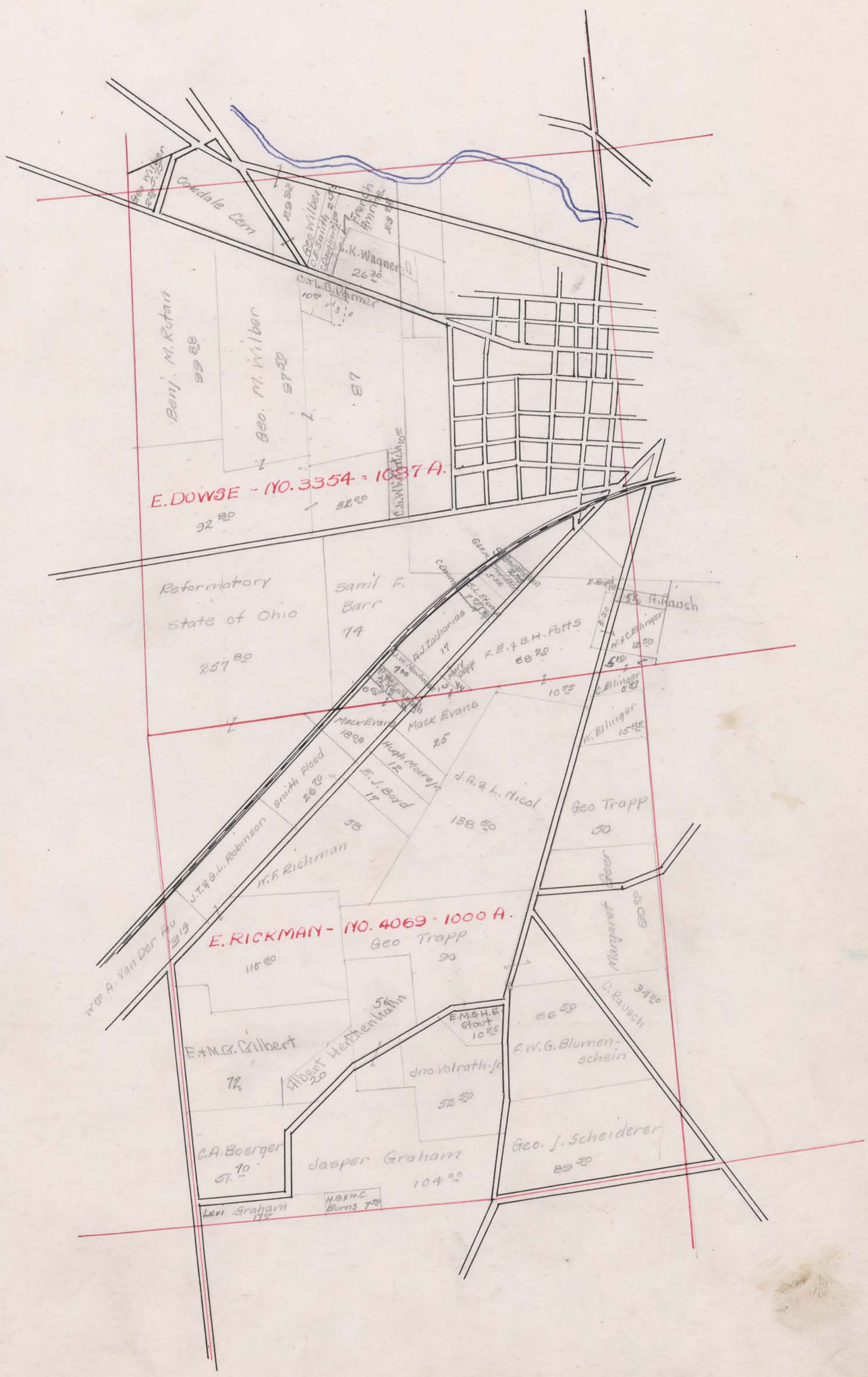
SCALE 80 POLES TO AN INCH.



SURVEY No. 3354 - 4069

TOWN OF Paris

SCALE 80 POLES TO AN INCH.



THE COL. B. S. MAP. CO. 027392

Card No.	OWNER'S NAME	SURVEY	CLASSIFICATION OF LAND												TOTAL ACRES	Valued by Appraiser	Valued by Bd. of Rev.		
			Cultivated		Arable		Timber		Orchard		Waste		Bldg. Site						
			A.	Hds.	A.	Hds.	A.	Hds.	A.	Hds.	A.	Hds.	A.	Hds.				A.	Hds.
1	1	Amrine, French	3354	23	72									23	72	1500	1500		
2	2	Amrine, Henry J.	1913	24		75		36						135		6750	6750		
3	3	Same	3354			1								1		50	50		
4	4	Same	5416			90		8					2	106		5000	5000		
5	5	Amrine, Josiah & Emma C.	5390			21			1				1	23		1250	1250		
6	6	Amrine, Nancy J.	5728	4										4		240	240		
7	7	Same	"	25	25									25		20	20		
8	8	Same (Life)	"	32		25		63					1	58	63	2820	2820		
9	9	Same	"	142				4		17			1	147	17	8860	8860		
10	10	Angelo, Cathine	3350	197									1	2	87	200	200		
11	11	Armstead, Ida Dora	4073	7					50					50	8	440	440		
12	12	Asman, Walter C.	3351	49				5			50				54	50	4360	4360	
13	13	Asman, William	"	52	10									2	54	10	4330	4330	
14																			
15																			
16																			
17	14	Bank of Mauville	4074			48		50							48	50	3180	3180	
18	15	Same	"	93	10			30					1	124	10	8170	8170		
19	16	Baker, William F. + Clara May	5392	154	30			3					1	158	30	10290	10290		
20	17	Barker, Edward H.	5728	2										50	2	50	130	130	
21	18	Same (Life)	4073	77	50			35						102	50	5130	5130		
22	19	Barnes, Chas W.	5728	48					1				1	50		2600	2600		
23	20	Barnes, Roland J.	"	10										10		550	550		
24	21	Barr, Samuel F.	3354	74										74		5550	5550		
25	22	Baughman, Sylvester	"	2	75									2	75	200	200		
26	23	Baughman, William N	4069	47				4		50			1	52	50	2890	2890		
27	24	Beightler, Elizabeth	5728	5									1	6		330	330		
28	25	Bellville, Amanda M.	4075	50	25			14						64	25	3540	3540		
29	26	Same	5136	14									1	15		900	900		
30	27	Bellville, Bessie K.	5390	15	22				1				1	17	22	1040	1040		
31	28	Bellville, Henry A.	"	29	50	40			1				1	71	50	3720	3720		
32	29	Belt, Rolla C. + R. Floyd	3350	5										4	30	9	30	510	510
33	30	Same	3352	30	68									30	68	1690	1690		
34	31	Blue, David F.	3353	5									1	6		480	480		
35	32	Blumenschein, George	3352	4	10								1	5	10	330	330		
36	33	Same	"	20					5					20		1300	1300		
37	34	Same	"	34					50				1	35	50	2310	2310		
38	35	Same + Margaret	"	34										34		2040	2040		
39	36	Same	"	12	62									12	62	810	810		
40	37	Blumenschein, Henry F.W.S.	4069	59				6		50			1	66	50	3680	3680		
41	38	Boeger, Carl A.	"	20		25		5					1	70	5	2920	2920		
42	39	Boeger, Chris J.	2254	70	93	10		10			30			120	93	7260	7260		

1253 89 335 50 150 63 16 17 30 50 27 001863 69 107370 107370

UNION COUNTY, OHIO, FOR 1925

CLASSIFICATION OF BUILDINGS									Valued by Appraiser	Valued by Bd. of Rev.	Buildings Valued by Tax Com.	TOTAL Land Valued by Tax Com.	TRANSFERS	Plat Page	
House No. 1	House No. 2	Barn No. 1	Barn No. 2	Granary	Garage	Silo No. 1	Silo No. 2	Other Buildings							
												1500		1	
												230	6520		2
													50		3
650	100	200						30	980	980			4860		4
250		400			30			50	730	730			1250		5
													240		6
													20		7
250		200		80					530	530			2790		8
1000		300		100	50			150	1600	1600			8690		9
300									300	300			190		10
300				50				50	400	400			430		11
													4340		12
750		400		30				2800	3980	3980			4320		13
															14
															15
															16
													3180		17
1300		1400	350			50		50	3150	3150			7960		18
1050	100	600	300			50	50	300	2450	2450			10140		19
250		200						50	500	500			120		20
													5100		21
650		550		100					1300	1300			2510		22
													550		23
													5520		24
800								150	950	950			190		25
1000		400		50				50	1500	1500			2830		26
80		80							160	160			320		27
													3540		28
900		600		50				30	1580	1580			870		29
1000		100		150				50	1300	1300			1020		30
1100		350		100		50		100	1700	1700			3640		31
950	250			50	250			400	1900	1900			510		32
													1690		33
		100							100	100			470		34
700								100	800	800			300		35
													1270		36
1100		600		50				100	1850	1850			2250		37
													2040		38
													800		39
500		250		50	50			30	880	880			3570		40
1500		900		50	80			240	2770	2770			2800		41
													4860		42
16380	450	7630	650	860	430	230	50	4730	31410	31410			103240		

UNION COUNTY, OHIO, FOR 1925

CLASSIFICATION OF BUILDINGS									Valued by Appraiser	Valued by Bd. of Rev.	Buildings Valued by Tax Com.	Land Valued by Tax Com.	TRANSFERS	Plat Page
House No. 1	House No. 2	Barn No. 1	Barn No. 2	Granary	Garage	Silo No. 1	Silo No. 2	Other Buildings						
		100							100	100		8690		1
500		2800		50		50	50	50	3500	3500		650		2
750		250						50	1050	1050		2460		3
1000		100						100	1200	1200		100		4
												930		5
800		450		100				50	1400	1400		3440		6
												1300		7
1200		250		50				100	1600	1600		1060		8
1200		450	300	80	50	50	50	200	2380	2380		10570		9
												420		10
												1200		11
2000		1200			150			100	3450	3450		3420		12
														13
														14
														15
1200			1000		100	50		50	2400	2400		2900		16
												2300		17
700		100						50	850	850		470		18
												120		19
												400		20
												490		21
												30		22
		100		100				50	250	250		460		23
400		300		50	50			50	850	850		3240		24
												10390		25
1100		1000		200	50	50	50	100	2550	2550		3890		26
												830		27
1000		1000		100		50		50	2200	2200		9210		28
												5680		29
												40		30
1500		1300	450	200		50		100	3600	3600		14540		31
												7650		32
1000	150	1400		100		50		230	2930	2930		6220		33
								50	50	50		1960		34
												3790		35
1000		800			50			150	2000	2000		2350		36
800		500			50			50	1400	1400		4930		37
250									250	250		1150		38
600		500		30	50	40		100	1320	1320		2080		39
														40
														41
17000	150	12600	1750	1060	550	390	150	1680	35330	35330		119330		42

THE COL. S. S. MFG. CO. 027352

Card No.	OWNER'S NAME	SURVEY	CLASSIFICATION OF LAND												TOTAL ACRES	Valued by Appraiser	Valued by Bd. of Rev.
			Cultivated		Arable		Timber		Orchard		Waste		Bldg. Site				
			A.	Hds.	A.	Hds.	A.	Hds.	A.	Hds.	A.	Hds.	A.	Hds.			
1	Certified Delinquent :-																
2	76 .. Barker, John	5728	54	63	30								1	85	63	3860	3860
3	77 .. Kuetzel, Otto P & Cora A.	3353	60											60		3600	3600
4	78 .. Village of Manville, The	3351	16	66										16	66	1630	1630
5	79 .. Westlake, Ada M.	5392	77						1				1	12	79	4900	4900
6	80 .. Westlake, M. Christian	"	78										1	12	79	4900	4900
7																	
8																	
9																	
10	81 Dailey, Elisha K & John W.	5292 &c	117					75					1	118	75	7130	7130
11	82 Daugherty, Jesse	3353	13						25				1	14	25	1070	1070
12	83 Daum, Catherine	3354	30											30		40	40
13	84 Doherty, Chase	"	2											2		160	160
14																	
15																	
16																	
17	85 Eckenrode, John	3351											50	50		50	50
18	86 Ehrhardt, Valentine	3352	41	20										41	20	2480	2480
19	87 Edlabute, Allen F.	5728	52	25					2				1	55	25	3030	3030
20	88 Eirich, Martin Luther	5736	138	75	12	60	6	16					2	228	75	14600	14600
21	89 Elbin, John W.	"	35	50	5									40	50	2890	2890
22	90 Same (J. W.)	"	57	25				1	16				1	75	25	4320	4320
23	91 Elbin, Omar.	"	26	35			13							39	25	2900	2900
24	92 Ellinger, Carl & Edward	3351 3354	5	10										5	10	400	400
25	93 Same	4069	21	19										21	19	1690	1690
26	94 Ellinger, William & Caroline	3351 3354	11	50									1	12	50	1000	1000
27	95 Same	3354			2	30							1	3	30	280	280
28	96 Elliott, Alongo	4074	41	50	6								1	48	50	1900	1900
29	97 Elliott, Jacob (C).	1913	93										1	50	94	5280	5280
30	98 Same	4074	20											20		1100	1100
31	99 Same	5728	1	50										1	50	80	80
32	100 Elliott, Markes (Life)	1913	39											39		2150	2150
33	101 Elliott, W. Ellen	"	44	50	3	2	2						1	52	50	2990	2990
34	102 Same	5728	52	75				1					1	54	75	3000	3000
35	103 Evans, John & Pearl	5416	30			3								33		1980	1980
36	104 Evans, Max (Mack D)	3354	1											1		60	60
37	105 Same. (Mack)	4069	24										1	25		1400	1400
38	106 Same	4069	18	08										18	08	1060	1060
39	107 Same	3354	6	65										6	65	400	400
40	108 Evans, Robert	5416	14											14		840	840
41	109 Same	"	70					2					1	73		4380	4380
42	110 Same	5728	14											14		880	880
			1277	56	58	30	78	75	15	25	26	18	24	1474	10	87950	86870

UNION COUNTY, OHIO, FOR 1925

CLASSIFICATION OF BUILDINGS									Valued by Appraiser	Valued by Bd. of Rev.	Buildings Valued by Tax Com.	Land Valued by Tax Com.	TRANSFERS	Plat Page
House No. 1	House No. 2	Barn No. 1	Barn No. 2	Granary	Garage	Silo No. 1	Silo No. 2	Other Buildings						
														1
500		100	50	50					700	700		3780		2
												3600		3
												1680		4
1100		350		80		50		50	1630	1630		4860		5
900		350	200	80		50		30	1610	1610		4850		6
														7
														8
														9
1000		200	100		50	50		150	1550	1550		7080		10
700		100							800	800		1050		11
300		50							350	350		40		12
1200		100						50	1350	1350		150		13
														14
														15
														16
200									200	200		50		17
												2480		18
1400		530		50	200	50		50	2280	2280		3010		19
1200	300	400		100		80		200	2280	2280		13590		20
												3870		21
1000		800		100		60		50	2010	2010		4290		22
												2680		23
												390		24
												1660		25
		700							700	700		980		26
950					50			100	1100	1100		260		27
100		180							230	230		1900		28
400		200		30	30				660	660		5210		29
												1100		30
												70		31
			50					50	100	100		3130		32
500		450						50	1000	1000		2900		33
650		350						50	1050	1050		2980		34
												1940		35
												60		36
900			150		50	50			1150	1150		1370		37
												1040		38
												390		39
												840		40
1100		1400		50	50	80		200	2880	2880		4350		41
												880		42
14100	300	6210	550	540	430	470		1030	23630	23630		86460		

Appraisement of Real Property

Paris

Township.

THE COL. B. S. MFG. CO. 027352

Card No.	OWNER'S NAME	SURVEY	CLASSIFICATION OF LAND												TOTAL ACRES A. Hds.	Valued by Appraiser	Valued by Bd. of Rev.
			Cultivated		Arable		Timber		Orchard		Waste		Bldg. Site				
			A.	Hds.	A.	Hds.	A.	Hds.	A.	Hds.	A.	Hds.	A.	Hds.			
1	111 Evans, William E.	5416	50		24	75	10					1		85	75	5090	5090
2	112 Ewing, Chester	3351	19									2	92	21	92	1760	1760
3																	
4																	
5																	
6	113 Fladt, Martin A. + Flora M.	3350										1		1		80	80
7	114 Flood, Smith J.	4069	25						70			1		26	70	1740	1740
8	115 Foster, James A.	5728	4	10										4	10	230	230
9	116 Fox, John L. + Anna W.	5006	124	09					1			1		126	09	6820	6820
10																	
11																	
12																	
13	117 Geer, John L.	2256	35			8		1				1		45		2700	2700
14	118 Geer, Margaretha B. + Rosina B.	4069	47			25		2		5		1		80		4960	4960
15	119 Gilbert, Enos + Mary J.	"	66			5						1		72		3900	3900
16	120 Glendenning, Allen M.	"	74			15						1		90		5000	5000
17	121 Graham, Jasper	"	67	15	15		1		5			1		104		5330	5330
18	122 Graham, Levi	"	7			10								17		940	940
19	123 Graham, Newton J.	3351	15	12										15	12	1210	1210
20	124 Same	"	79					2	75			1		82	75	7040	7040
21	125 Gray, Silas S.	5728	34									1		35		2060	2060
22	126 Greer, James D.	3354	26	30										26	30	2500	2500
23	127 Grow, Clarinda + L. A.	4073	17	75										17	75	700	700
24	128 Grow, Loyal.	4075	5	24								1		30		1280	1280
25																	
26																	
27																	
28	129 Hall, Geo W.	1913										2		2		100	100
29	130 Same	"	33											33		1820	1820
30	131 Hall, May	5292+	93			6						1		100		5000	5000
31	132 Hammer, Florence C. + Edgar J.	4066			3							3		6		480	480
32	133 Hammer, Nicholas C. + Lucille B.	3353	71	12						2		1		86		6020	6020
33	134 Hawley, Maud	3350											50	50		40	40
34	135 Hawley, Melissa	"	55									1		56		3920	3920
35	136 Same	3352	71	30		10								81	50	5100	5100
36	137 Hensel, Luteia E.	3351	22	25										2	25	210	210
37	138 Henthorn, E. A. + C. E.	5292+	18	75								1		19	75	1200	1200
38	139 Same	12020	45	25										45	25	2720	2720
39	140 Herschenbahn, Alfred	4069	70			4		1				1		76		3800	3800
40	141 Herd, Charles O.	4075											30	30		40	40
41	142 Same (C.O.) + J.F.	3351	18	84								1		19	84	1890	1890
42	143 Herd, Glenn	4073	48	40				1				1		50	40	2470	2470
			122	235	78	75	108	10	45	12		27	92	145	47	88150	88150

UNION COUNTY, OHIO, FOR 1925

CLASSIFICATION OF BUILDINGS									Valued by Appraiser	Valued by Bd. of Rev.	Buildings Valued by Tax Com.	Land Valued by Tax Com.	TRANSFERS	Plat Page
House No. 1	House No. 2	Barn No. 1	Barn No. 2	Granary	Garage	Silo No. 1	Silo No. 2	Other Buildings						
1600		1200	150			50		30	3030	3030		4940		1
1100		500	300	100		50		100	2150	2150		1750		2
														3
														4
														5
200								50	250	250		80		6
1100		150			50			50	1350	1350		1700		7
												200		8
1150		450		100				50	1750	1750		6640		9
														10
														11
														12
1100	50	300		100		40		30	1620	1620		2670		13
750		250		50				30	1080	1080		4780		14
900		250		30				50	1230	1230		3840		15
800		550		60		50		50	1510	1510		4920		16
1000		400		50	50			50	1550	1550		5240		17
		300							300	300		890		18
1400		1100		50	80			200	2830	2830		1170		19
1400		1100		50	80			200	2830	2830		6990		20
600		100						50	750	750		1990		21
950								50	1000	1000		2460		22
												680		23
500								30	530	530		1250		24
														25
														26
														27
150	100								250	250		90		28
												1760		29
800		400	150	50				100	1500	1500		4870		30
400		100						400	900	900		460		31
900	100	200	150	70	30	30		50	1530	1530		5980		32
								50	50	50		40		33
300		400							700	700		3870		34
												5100		35
												200		36
1100		700			50	50		30	1930	1930		1150		37
												2620		38
600		300		50				50	1000	1000		3800		39
												40		40
		200				50			250	250		1840		41
200		400		80				50	730	730		2410		42
17600	250	8350	750	790	260	320		50	1500	29770	29770	86430		

THE COL. B. S. MFG. CO. 027352

Card No.	OWNER'S NAME	SURVEY	CLASSIFICATION OF LAND												TOTAL ACRES	Valued by Appraiser	Valued by Bd. of Rev.	
			Cultivated		Arable		Timber		Orchard		Waste		Bldg. Site					
			A.	Hds.	A.	Hds.	A.	Hds.	A.	Hds.	A.	Hds.	A.	Hds.				A.
1	144	Hinderer, Wm. S.	2254	152	25							1		1	154	25	11170	11170
2	145	Same & Anna B.	5136	99										1	100		7500	7500
3	146	Holycross, Eva R.	5728	24	13									1	25	13	1270	1270
4	147	Hoover, Frank	4074	84										1	85		4510	4510
5	148	Same (Franklin)	5728	38										1	29		1600	1600
6	149	Same & Lucy	"	27				8							35		1930	1930
7	150	Hoover, George & Nellie	1913	87	75									1	88	75	5000	5000
8	151	Hoover, Lucy	5728	45		7				1				1	54		2970	2970
9	152	Hush, F. Eva.	3350	10	25									1	11	25	840	840
10																		
11																		
12																		
13	153	Jarvis, John W.	4075	57	60										57	60	3000	3000
14	154	Same	5136	72	40	15		7		1		4		1	100	40	5020	5020
15	155	Jewell, Bertha R.	5390	31	13					1				1	33	13	1990	1990
16	156	Jewell, Thomas Walter	"	46		44				1				1	92		4780	4780
17	157	Same & Bertha Rachel	"	34	50	10									44	50	2250	2250
18																		
19																		
20																		
21	158	Mandel, Henry & Anna	3352	83	25			14		1				1	98	25	5540	5540
22	159	Mandel, John	3353			49								1	50		3500	3500
23	160	Mandel, John "separate Receipts"	4072	81				15		1				2	99		6330	6330
24	161	Mandel, John	"	87	50			12		1				1	101	50	6800	6800
25	162	M. Leibev, Fred	3350	27										1	28		2100	2100
26	163	Same	3351	7	05										7	05	530	530
27	164	Same	"	14	50										14	50	1090	1090
28	165	M. Leibev, George	3353	48	50					1				1	50	50	3540	3540
29	166	M. Leibev, John F.	3350	24	52										24	52	1840	1840
30	167	M. reichbaum, J. Adam	3351	4	73										4	73	380	380
31																		
32																		
33																		
34	168	Laid, Clarence S.	3351											2	13	2	200	200
35	169	Langhorn, Charles	4075	59										1	60		3000	3000
36	170	Lee, Addison J.	5390	60	50									1	61	50	3080	3080
37	171	Same	"	103	80										103	80	5190	5190
38	172	Lee, Dewey M.	4072	120	68			10							130	68	9850	9850
39	173	Same	5390			35				1				1	37		2040	2040
40	174	Same	5392	54										1	55		4300	4300
41	175	Same	"	133											133		9510	9510
42	176	Same	5503	38											38		2760	2760

UNION COUNTY, OHIO, FOR 1925

CLASSIFICATION OF BUILDINGS									Valued by Appraiser	Valued by Bd. of Rev.	Building Valued by Tax Com.	Land Valued by Tax Com.	TRANSFERS	Plat Page
House No. 1	House No. 2	Barn No. 1	Barn No. 2	Granary	Garage	Silo No. 1	Silo No. 2	Other Buildings						
1200		1000		250				100	2550	2550		11170		1
1100		1200		350			50	100	2800	2800		7390		2
300		100					30		430	430		1210		3
350		450						100	900	900		4500		4
500		200						30	730	730		1540		5
												1890		6
750		150						30	930	930		4960		7
750		600	100	80					1530	1530		2900		8
100								50	150	150		830		9
												3000		10
														11
														12
600	150	700	150					100	1700	1700		3000		13
950		400					50	50	1450	1450		4950		14
950		200	750					50	1950	1950		1950		15
												4680		16
1100		650		100	100	50		80	2080	2080		2210		17
1100		650		100	100	50		80	2080	2080		5500		18
														19
														20
1100		650		100	100	50		80	2080	2080		5500		21
900		600					50	50	1400	1400		3450		22
1150		800		250			50	200	2450	2450		5850		23
1100	750			150				50	2050	2050		6750		24
		900		80			50	150	1180	1180		2070		25
												530		26
												1070		27
250		1100		50	50			150	1600	1600		3570		28
												1820		29
400								50	450	450		370		30
														31
														32
														33
												190		34
1100	650			100					1850	1850		2960		35
300		300		100				50	750	750		3000		36
												5080		37
												9850		38
1050	100	550		50				50	1800	1800		2000		39
1150		600		150	80			200	2180	2180		4190		40
				100				100	200	200		9430		41
												2690		42
15850	1650	10500	1000	1810	230	330		1440	33110	33110	4720	123520		

Appraisalment of Real Property

Paris.

Township.

THE COL. B. S. MFG. CO. 027352

Card No.	OWNER'S NAME	SURVEY	CLASSIFICATION OF LAND												TOTAL ACRES	Valued by Appraiser	Valued by Bd. of Rev.
			Cultivated		Arable		Timber		Orchard		Waste		Bldg. Site				
			A.	Hds.	A.	Hds.	A.	Hds.	A.	Hds.	A.	Hds.	A.	Hds.			
1	Lee, John M.	4072	82		10				1		3		1	97	5340	5340	
2	Lee, Josiah, W.	5390	66		17	67			1				1	85	4280	4280	
3	Same	5503	14	92										14	900	900	
4	Same & Tella D.	5390	7											7	420	420	
5	Longbrake, Arthur C, Dan C & Carl R.	3351	4	70										4	390	390	
6	Same	3351	36	25	20								1	57	4250	4250	
7	Same	3353	72	50										72	5620	5620	
8	Longbrake, John M	3351	60	25	6								1	67	5380	5380	
9	Same	3353	78	50										78	6040	6040	
10	Longbrake, Pearl D.	"	9	09										9	640	640	
11	Loofbourrow, Milton F	5503	213		25		10		1				1	250	18400	18400	
12	Low, John	4066	79				10						1	90	5850	5850	
13	Lucas, William & Catherine	4073	13	50									50	14	630	630	
14																	
15																	
16																	
17	Mc Alister, Lemington W & Ruth A.	5728	79	50	10								1	90	5030	5030	
18	Mc Cracker, Isaac F.	2254	55											55	50	50	
19	Same	2256	65	95	3									68	5860	5860	
20	Same	3351	59				2	50					1	50	5360	5360	
21	Mc Cullough, Pearl	3354	3	75										3	250	250	
22	Same	4069	25											25	20	20	
23																	
24																	
25																	
26	Mayer, Edward H.	5140	62							66	5		1	68	3800	3800	
27	Michaelis, Katherine (Life)	3351											79	79	80	80	
28	Modev, Cliz.	"	7	23							6			13	2000	2000	
29	Modev, John W.	4072	66	06			12						1	79	5140	5140	
30	Modev, William P.	5006	86				4		25				1	91	4900	4900	
31	Moore, Jennie	1913	12										1	13	780	780	
32	Moore, John						2	36						2	100	100	
33	Same	4069				12								12	840	840	
34	Same	5053	47	24	25		41							113	5300	5300	
35	Same	5292	71	45									1	72	3620	3620	
36	Morelock, Charles A & Candace R.	5416	24	25										24	1280	1280	
37	Morelock, J. J.	5416	87											87	5220	5220	
38	Same	"	89	25										89	5360	5360	
39	Murphy, Hannah E.	4073	99				10						1	110	5400	5400	
40	Same	5728	119										1	120	5700	5700	
41	Myers, Milo	3351	25	40										25	2230	2230	
42	Myers, Philip & Myrtle	3353												75	60	60	

174159 131 03 89 50 391 14 19 54 199759 126400 126420

UNION COUNTY, OHIO, FOR 1925

CLASSIFICATION OF BUILDINGS									Valued by Appraiser	Valued by Bd. of Rev.	Buildings Valued by Tax Com.	Land Valued by Tax Com.	TRANSFERS	Plat Page
House No. 1	House No. 2	Barn No. 1	Barn No. 2	Granary	Garage	Silo No. 1	Silo No. 2	Other Buildings						
700		200		100					1000	1000		4360		1
1200		600	400	50	30			50	2330	2330		4230		2
												830		3
		100							100	100		400		4
												290		5
750		850		100		50			1750	1750		4250		6
												5620		7
1300		1000	100	50	50				2500	2500		5300		8
												6000		9
												620		10
1600			800	50				350	2800	2800		18230		11
850		300		50		50		50	1300	1300		5780		12
200								30	230	230		590		13
														14
														15
														16
1000		900		100		50		50	2100	2100		4990		17
												50		18
												5860		19
1100	150	2000	100			50	50	50	3500	3500		5300		20
1800								100	1900	1900		240		21
												20		22
														23
														24
														25
1000		300		100				30	1430	1430		3770		26
450								50	500	500		80		27
												1000		28
1800	750			50	50	50		100	2000	2000		5120		29
1100		350		100		50		50	1650	1650		4800		30
200									200	200		970		31
												100		32
												830		33
												5300		34
1400	500			50	50				2000	2000		3550		35
												1240		36
950								100	1050	1050		5120		37
		1500				50			1550	1550		5230		38
100									100	100		5340		39
200									200	200		5650		40
												2220		41
230									230	230		60		42
17130	1400	8100	1400	800	180	350	50	1010	30420	30420		123140		

Appraisalment of Real Property

Paris

Township.

THE COL. B. S. MFG. CO. 027352

Card No.	OWNER'S NAME	SURVEY	CLASSIFICATION OF LAND												TOTAL ACRES	Valued by Appraiser	Valued by Bd. of Rev.
			Cultivated		Arable		Timber		Orchard		Waste		Bldg. Site				
			A.	Hds.	A.	Hds.	A.	Hds.	A.	Hds.	A.	Hds.	A.	Hds.			
1																	
2																	
3	213	Newhouse, John W	3354	7										7	600	600	
4	214	Nicol, Alfred, W.	5728	40	80									40 80	2170	2170	
5	215	Same	"	78	45			7		1				87 45	4740	4740	
6	216	Nicol, Catharine	2256	20						1				21	1260	1260	
7	217	Nicol, Charles	2254	98	50								50	100	6800	6800	
8	218	Same (Chas.)	"					6						6	390	390	
9	219	Nicol, Charles (separate receipt)	2256	71	25			10		1				83 25	5000	5000	
10	220	Nicol, Christopher	"	60	80			7		1				69 80	4180	4180	
11	221	Nicol, Geo. William	"	74				12				40		87 40	7230	7230	
12	222	Nicol, John A + Lena	7069	112	50			25						138 50	8730	8730	
13	223	Nicol, Lewis	2254	101	49	15		20		2				139 49	9100	9100	
14	224	Nicol, Martin H.	12314	19										19	1140	1140	
15	225	Same	12398K	6										6	360	360	
16	226	Nutzel, Gottfried	3352	24	50									24 50	1600	1600	
17	227	Same	"	26	25			5		1				33 25	2170	2170	
18	228	Nutzel, Mary	"	1										1	60	60	
19																	
20																	
21																	
22	229	O'Brien, Dan	4066	1										1	90	90	
23	230	O'Brien, John	1913	7										8	400	400	
24	231	Crabood, Geo W + Allie B.	4066	5				2						8	720	720	
25	232	Crabood, M. O + M. C. Amrine	3353	1										2	120	120	
26																	
27																	
28																	
29	233	Parmer, Charles + Lenora D.	3354	3										3	230	230	
30	234	Same	"	2		7								10	880	880	
31	235	Patch, D. B. + Harriet L.	5292K	18	75									19 75	880	880	
32	236	Pearse, Mary E.	3351	36						78				36 78	3680	3680	
33	237	Pettit, Mary A.	3350	32										33	2210	2210	
34	238	Potts, Benjamin + Frances Ethel	4069	10	75									10 75	790	790	
35	239	Same (Frances Ethel + Benj H.)	3354	67	20									68 20	5200	5200	
36	240	Price, Charles F.	4066	102		65		20				10		198	14780	14780	
37	241	Paris Inf.															
38																	
39																	
40																	
41	242	Rains, Josephine + Edward Critts	3354K	50										50	50	50	
42	243	Rausch, August	3351K	54	50			10		1				55 00	5200	5200	
			1032	24	87		144		8	68		10	17	126895	86080	86280	

UNION COUNTY, OHIO, FOR 1925

CLASSIFICATION OF BUILDINGS									Valued by Appraiser	Valued by Bd. of Rev.	Buildings Valued by Tax Com.	Land Valued by Tax Com.	TRANSFERS	Plat Page
House No. 1	House No. 2	Barn No. 1	Barn No. 2	Granary	Garage	Silo No. 1	Silo No. 2	Other Buildings						
														1
														2
												590		3
												2090		4
1400		1000		180			50	80	2710	2710		4680		5
												1250		6
1200		850		150				100	2300	2300		6800		7
												390		8
1000		750		100				80	1930	1930		4910		9
1100		800		150	80			80	2210	2210		4160		10
1000	750			100	80			80	2010	2010		7200		11
300	150	450		100	30		50	100	1180	1180		8650		12
1100		450		100	50	50		250	2000	2000		9030		13
												1140		14
												340		15
												1580		16
800		600		100		50	50	50	1650	1650		2140		17
												60		18
														19
														20
														21
400		100							500	500		90		22
150									150	150		390		23
400		200			30			50	680	680		710		24
900		100						50	1050	1050		120		25
														26
														27
														28
												230		29
600		200						50	850	850		860		30
700		150						50	600	600		870		31
												3680		32
100								50	150	150		2180		33
												780		34
450		250				50		100	850	850		5140		35
1200		400		100				200	1900	1900		14580		36
														37
														38
														39
														40
												50		41
800		200			100				1100	1100		520		42
13300	900	6500		1080	370	150	150	1370	23830	28330		85210		

THE COL. B. S. MFG. CO. 027352

Card No.	OWNER'S NAME	SURVEY	CLASSIFICATION OF LAND												TOTAL ACRES	Valued by Appraiser	Valued by Bd. of Rev.			
			Cultivated		Arable		Timber		Orchard		Waste		Bldg. Site							
			A.	Hds.	A.	Hds.	A.	Hds.	A.	Hds.	A.	Hds.	A.	Hds.						
1	Rausch, Christopher	2256	57			10		1					1	69	4140	4140				
2	Same	4069	19			15								34	2040	2040				
3	Rausch, Henry J.	5141	74	93										74 93	3900	3900				
4	Rausch, Philip	4072	92	25		8						1		101 25	6780	6780				
5	Rausch, William A. Jr.	2256	98							1		1		100	6000	6000				
6	Reed, J. Clark + Elvira	5390	86	40				1				1		88 40	4220	4220				
7	Reed, Loren C.	1913	8		1 78									9 78	540	540				
8	Same	"	52		8 83	4		1				1		66 83	3670	3670				
9	Same	4074	10	50										10 50	580	580				
10	Renner, George	3351	3	24										3 24	260	260				
11	Richman, Willas F. et al	4069	57									1		58	3770	3770				
12	Robbins, O. L.	"	10	25										10 25	530	530				
13	Robinson, Everett + Geneva	3354											50	50	50	50				
14	Robinson, Francis J.	4075	100	50										100 50	6030	6030				
15	Robinson, John W.	4073	20	75				4						24 75	1490	1490				
16	Same + Dallas G.	4075	106	78			10					1		117 78	7080	7080				
17	Rufprucht, Frank M.	3353	88		10									98	6600	6600				
18	Same ⁵⁰ (+ Rufprucht ³⁰⁰)	3352	66		6	10		1				1		84	5700	5700				
19	Rufprucht, Edward	5140	74									1		75	4700	4700				
20	Rufprucht, John M.C.	5136	79		10				75	4		1		94 75	6630	6630				
21	Rufprucht, Lewis P.	3352	58					1				1		60	4020	4020				
22	Rutau, Ben M.	3354	58			40						1 88		99 88	5520	5520				
23	Same	5416	43	62	7									50 62	2570	2570				
24																				
25																				
26																				
27	Schalif, George	2256	123	86		8		1				1		133 86	8840	8840				
28	Schalif, John A.	2254	12			30								42	2310	2310				
29	Same	2256	105						25			1		106 25	5570	5570				
30	Same (John Andrew)	"	21						20			1		22 20	1330	1330				
31	Schalif, John P.	"	96	15		8		1				1		106 15	5840	5840				
32	Scheiderer, George J.	4069	76			12			50			1		89 50	5370	5370				
33	Scheiderer, Geo. Jr.	2256	55	14								1		56 14	4210	4210				
34	Scheiderer, Geo Fred	3350	108	70		8						1		117 70	8830	8830				
35	Same	3351	8	50										8 50	680	680				
36	Same	"	9	73										9 73	780	780				
37	Scheiderer, Herman J. et al	5136	41		10	13								64	4400	4400				
38	Same	"	89		6	4		1		4		1		105	6860	6860				
39	Scheiderer, John C.	3350	90			10		1						101	7640	7640				
40	Scheiderer, John K.	"	68	80		14								82 80	6210	6210				
41	Same	3351	5					1				1		7	560	560				
42	Scheiderer, Lewis	3350	37			12						1		50	3900	3900				
			2210	10	59	61	220		11	70	9	20	23	38	2533	79	1600	90	1600	90

UNION COUNTY, OHIO, FOR 1925

House No. 1	House No. 2	CLASSIFICATION OF BUILDINGS							Valued by Appraiser	Valued by Bd. of Rev.	Buildings Valued by Tax Com.	Land Valued by Tax Com.	TRANSFERS	Plat Page
		Barn No. 1	Barn No. 2	Granary	Garage	Silo No. 1	Silo No. 2	Other Buildings						
1100		600		50	80			50	1880	1880		4100		1
												1970		2
150									150	150		3870		3
600		700						100	1400	1400		6720		4
1000		750	150	100				150	2150	2150		5970		5
1100		400	250	100	50			100	2000	2000		4170		6
50									50	50		570		7
900		400						50	1350	1350		3620		8
100		100							200	200		570		9
												250		10
750		700						50	1500	1500		3700		11
300			150						450	450		520		12
80									80	80		50		13
200		150						50	400	400		5970		14
												1470		15
1200		1200		150				150	2700	2700		6850		16
												6510		17
950	500	900	200	100	50	50	50	50	2850	2850		5620		18
												4700		19
900		600		50	80			200	1830	1830		6600		20
1400		700			100	50		50	2300	2300		3950		21
900		100	100	50	50	50			1250	1250		5460		22
												2480		23
														24
														25
														26
1000		750	150	50	80		150	100	2280	2280		8790		27
												2310		28
900		750		80				100	1830	1830		5510		29
600		500	100						1200	1200		1330		30
700		500		50				50	1300	1300		5840		31
1000		650		50	50			100	1850	1850		5130		32
1000		250						30	1280	1280		4180		33
750		450	300	50	50	50		150	1800	1800		8760		34
		100							100	100		630		35
								150	150	150		760		36
												4300		37
1200		700		150	50	50		30	2180	2180		6710		38
												7590		39
												6130		40
1300		1000		150	50	50		200	2750	2750		550		41
1200		1200	50	150				100	2700	2700		3870		42
21330	500	14150	1450	1330	690	300	200	2010	41960	41960		158020		

Appraisalment of Real Property

Paris.

Township.

THE COL. D. S. MFG. CO. 027352

Card No.	OWNER'S NAME	SURVEY	CLASSIFICATION OF LAND												TOTAL ACRES		Valued by Appraiser	Valued by Bd. of Rev.															
			Cultivated		Arable		Timber		Orchard		Waste		Bldg. Site																				
			A.	Hds.	A.	Hds.	A.	Hds.	A.	Hds.	A.	Hds.	A.	Hds.	A.	Hds.																	
1	283	Schmelzer, Jacob	4075	36	50									1		37	50	2250	2250														
2	284	Same	4074		1	50										1	50	90	90														
3	285	Same	5728		2	3										2	3	1310	1310														
4	286	Schwarzkopf, Edward & Willie C.	5140		6	25							1		1	71	25	4280	4280														
5	287	Scott, Isaac M. & Ella	3350		9	1			8					1		100		7500	7500														
6	288	Scott, Wilber B.	3351		1	7	50									17	50	1230	1230														
7	289	Same	3353		1	00			1	8	50			1		119	50	8600	8600														
8	290	Shanks, Alice M.	3351		3	66								1		4	66	370	370														
9	291	Sheneman, Lucy E.	3350		2									1		3		230	230														
10	292	Sherman, Samuel P.	40694c											1		1		80	80														
11	293	Sherwood, Presley	3353		4	5								1		86		4400	4400														
12	294	Smith, Clara E.	3354		2	15										2	15	190	190														
13	295	Smith, Lincoln H.	5728		1											1		50	50														
14	296	Smith, W. B. et al	5390		8	1			3	0	15		1		1	12	8	6200	6200														
15	297	Snedeker, Samantha	5416		3	7							1			38		2280	2280														
16	298	Same	5728		6	1								1		62		3720	3720														
17	299	Snyder, Daniel A.	3350		1	0										10		800	800														
18	300	Same	.. 4c		5	6							4	3	1	62	43	4680	4680														
19	301	Southard, E. F.	4069		8	4	60				2	1				115	60	7140	7140														
20	302	Southard, Lena M.	1913													1	7	5	9280	9280													
21	303	Southard, Sallie & Dean T.	4074		1	0	2								1	1	0	3	5980	5980													
22	304	Same	5738			5	3									5	3	30	30														
23	305	Spain, Jesse L.	5728		7	7	8									7	7	450	450														
24	306	Spurgeon, Charles	3351		5										1	6		480	480														
25	307	Staley, Albina	4075		1	3										23	7	1100	1100														
26	308	Staley, George W.	1913													1	5	6	780	780													
27	309	Same	4074		6	3								1		8	0	4800	4800														
28	310	Staley, Martin L. & Nellie M.	1913		1	7										2	0	1190	1190														
29	311	Staley, Nellie M.	..		1	2									1	2	5	1380	1380														
30	312	Starv, George	5728		1											1		50	50														
31	313	Starv, John G.	5006		9									3	5	1	0	35	570	570													
32	314	Same	5728		2	8	50									2	8	50	1570	1570													
33	315	Same (John George) & Elizabeth		2	0										2	0	1060	1060														
34	316	Stephens, Wilbert F. & Effie M.	5053		2	5	60									2	5	60	1280	1280													
35	317	Same	5292 12398		3	0									8	0	1	3	180	1590	1590												
36	318	Streng, Gerhard	3354xc													1	5	7	200	200													
37	319	Streng, John G. & Lena	1913		3	7	2								1	4	2	7	2	560	2560												
38	320	Same	4074		2	8	6									3	8	6	8	1930	1930												
39	321	Stump, Sarah Louisa	3354		7	7	5									7	7	5	650	650													
40	322	Swain, Josephine	..		1	0									1	1	7		1360	1360													
41																																	
42																																	
					1	4	6	7							2	0	5	7	5	4	1	50	2	9	8	6	9	0	9	8	6	9	0

UNION COUNTY, OHIO, FOR 1925

CLASSIFICATION OF BUILDINGS									Valued by Appraiser	Valued by Bd. of Rev.	Buildings Valued by Tax Com.	Land Valued by Tax Com.	TRANSFERS	Plat Page
House No. 1	House No. 2	Barn No. 1	Barn No. 2	Granary	Garage	Silo No. 1	Silo No. 2	Other Buildings						
700		200						50	650	650		2860		1
												1800		2
1100	450				100			200	1850	1850		1260		3
1100	450			150	100			200	1850	1850		4200		4
1100		900		150	50			200	2400	2400		7450		5
												1230		6
1000		400	150			50		100	1700	1700		8500		7
250		100							350	350		870		8
300								50	350	350		220		9
150									150	150		70		10
1000		400		50		50		100	1600	1600		4350		11
600								100	700	700		180		12
200									200	200		50		13
700		250	150	80				50	1230	1230		6090		14
												2270		15
1000		700		100		50		30	1880	1880		3680		16
												790		17
1300		1000		250	50	50		200	2850	2850		4620		18
1300		1400			100	50	50	100	3000	3000		7050		19
												9210		20
250		150		50					450	450		5980		21
												30		22
50									50	50		470		23
1100		250						100	1450	1450		470		24
												1040		25
												740		26
800		350	200	100					1450	1450		4660		27
												1180		28
300		30			50			30	410	410		1360		29
												50		30
850		400	150	100					1500	1500		540		31
												1570		32
												1040		33
												1280		34
1100		450		100				50	1700	1700		1570		35
900					150				1050	1050		200		36
800		600			250			50	1700	1700		2540		37
												1930		38
		50							50	50		670		39
1200		400						100	1700	1700		990		40
														41
														42
17750	450	8030	650	980	750	250	50	1510	30420	30420		92020		

THE COL. B. B. MFG. CO. '027352

Card No.	OWNER'S NAME	SURVEY	CLASSIFICATION OF LAND												TOTAL ACRES	Valued by Appraiser	Valued by Bd. of Rev.
			Cultivated		Arable		Timber		Orchard		Waste		Bldg. Site				
			A.	Hds.	A.	Hds.	A.	Hds.	A.	Hds.	A.	Hds.	A.	Hds.			
1	323 Tarbutton, James W + Minnie B.	3354	8						1					1	10	850	850
2	324 TAYLOR, U. J + A. C.	3353	11		8									186	2086	1460	1460
3	325 Same	4066	7	80											780	580	580
4	326 TAYLOR, Ulysses, + Andrew C.	3353	14	50											1450	1030	1030
5	327 Thompson, E. P. + S. J. Smith	"	26	75											2675	2290	2290
6	328 Tossey, Marwin + Lola L.	3350	66			5							1		72	5280	5280
7	329 Trapp, George	4069	42			6		1					1		50	3250	3250
8	330 Trimby, Francis H + Alfred J.	4066	4												4	390	390
9	331 Turner, Katharine B.	4075	30	40					1				1		2240	1230	1230
10	332 Turner, Mary E.	4066	56			32		1					1		90	6300	6300
11	333 Turner, Solomon	4074	15		18										33	1980	1980
12	334 Same	"	43	45									1		4445	2670	2670
13	335 Same	"	35			15									50	3250	3250
14	336 Turner, Valorus + Louisa	3350	42												42	2300	2300
15	337 Same	3351	30	75											3075	2460	2460
16	338 Same	3352	79			5		1					1		86	4900	4900
17																	
18																	
19																	
20	339 Vance, Joseph T + Sarah J.	4072	152	50											15250	9980	9980
21	340 Van Derau, Wm. A.	4069	9	14											914	500	500
22	341 Same	5053	5	12											512	310	310
23	342 Same	5292 4	60						1				1		62	3720	3720
24	343 Same	12314	19			10									29	1600	1600
25	344 Vaughn, Edward	5728	13	40									1		1440	790	790
26	345 Volbrath, Martin	5140	21		5	14									40	2500	2500
27																	
28																	
29																	
30	346 Watts, Blanche	3354 4												68	68	90	90
31	347 Weaver, Alpheus T + Matilda	3352	87		4	6		1					1		99	6320	6320
32	348 Weaver, Anna	5136	67	37	12	10		1					1		9137	6120	6120
33	349 Weber, Peter + Anna B.	5140	76			10			130				1		8830	5000	5000
34	350 Wedding, Harvey M.	4066			5	50							1		650	330	330
35	351 Same	"	73	01	68			3					2		17601	8030	8030
36	352 Same	1913	18	62											1862	1100	1100
37	353 Weidman, Edward C.	5728	51	50									1		5250	3150	3150
38	354 Weidman, Lewis	2254	46			10									56	2900	2900
39	355 Same	2256	80												80	50	50
40	356 Same	"	65										1		66	3630	3630
41	357 Same	5140	20	25											2025	1010	1010
42	358 Weiner, H. C. + Jeannette	12314	46												46	2760	2760

133386 120 50 123 12 30 19 541608 70 100110 100110

UNION COUNTY, OHIO, FOR 1925

CLASSIFICATION OF BUILDINGS									Valued by Appraiser	Valued by Bd. of Rev.	Buildings Valued by Tax Com.	Land Valued by Tax Com.	TRANSFERS	Plat Page
House No. 1	House No. 2	Barn No. 1	Barn No. 2	Granary	Garage	Silo No. 1	Silo No. 2	Other Buildings						
400								50	450	450		840		1
1000		130		30				600	1760	1760		1230		2
												570		3
												1010		4
												2260		5
900		800		150				100	1950	1950		5230		6
950		350		80				50	1430	1430		3200		7
1200		400						50	1650	1650		370		8
250		50						30	330	330		1190		9
1700		300	400	50	50	50		150	2400	2400		6280		10
		100							100	100		1950		11
1200		950		50				50	2250	2250		2640		12
												3180		13
												2300		14
												2400		15
250		300		100	50			50	750	750		4900		16
												0		17
														18
														19
												9940		20
												480		21
												310		22
1200		400		80	100			50	1830	1830		3600		23
												1600		24
800		800		150		50		50	1850	1850		750		25
												2470		26
														27
														28
														29
500									500	500		90		30
1350		750	100		50	50	50	50	2400	2400		6300		31
1000		400		80				150	1630	1630		5980		32
1000		250	100	30				100	1480	1480		4920		33
500		400			50				950	950		330		34
400		1200			50	50	50	100	1850	1850		7940		35
												1070		36
1700		1000			50	50		100	2600	2600		3060		37
												2900		38
												50		39
400		100	50						550	550		3630		40
												1010		41
												2760		42
16100		8680	650	800	400	250	100	1730	28710	28710		98740		

Card No.	OWNER'S NAME	SURVEY	CLASSIFICATION OF LAND												TOTAL ACRES		Valued by Appraiser	Valued by Bd. of Rev.
			Cultivated		Arable		Timber		Orchard		Waste		Bldg. Site		A.	Hds.		
			A.	Hds.	A.	Hds.	A.	Hds.	A.	Hds.	A.	Hds.	A.	Hds.	A.	Hds.		
1	359 Weimer, H.C. + Jeannette	123980c	8								1			9		540	540	
2	360 Weinlein, Mary B.	2256	162	25		7			1					171	25	11990	11990	
3	361 Same	5141	26			6			32					33	32	1670	1670	
4	362 Welch, James + Margaret	5728	62			35			2					100		6000	6000	
5	363 Weller, John B.	3350	64											64		4480	4480	
6	364 Same	3352	70											70		4550	4550	
7	365 Westfall, Fred	5728	8					50				50		9		500	500	
8	366 Westlake, Samuel	3353	138		30							1	30	169	30	10640	10640	
9	367 Same	5392	20	70		50						6		76	70	4650	4650	
10	368 Wheeler, Dee	3352	105			10						1		116		7310	7310	
11	369 Whitney, Leo E.	5138	100		121	15			50			1		237	50	17440	17440	
12	370 Same	"	106		70	60			50			1		237	50	17320	17320	
13	371 Wilber, George M.	3354							2	25				2	25	120	120	
14	372 Same	"	14		18									32		2460	2460	
15	373 Same	"	84											84		6380	6380	
16	374 Same	"	75		14	80		10				3		92	80	6540	6540	
17	375 Same	"	50		28	50		15				4		97	50	7800	7800	
18	376 Same	"	40		29	92								29	92	2000	2000	
19	377 Same	1913 4066			56									56		3360	3360	
20	378 Same	4066			5	75								5	75	350	350	
21	379 Same	4073	17	75										17	75	960	960	
22	380 Same	"	19									4		22		1120	1120	
23	381 Same	"	75		80							1		156		8110	8110	
24	382 Wile, Jennie	5138	132	72	40			50				1		213	72	13740	13740	
25	383 Wilson, Chas H.	1913	4					8						12		720	720	
26	384 Same	4066	76		20							1		97		6410	6410	
27	385 Woerline, George A.	5728	31	50										31	50	1620	1620	
28	386 Same	"	40					4		3				46		2530	2530	
29	387 Woerline, George M.	"	45					10		4				59		3500	3500	
30	388 Wood, Harvey M.	4075	60		29	37	6			1				97	27	5350	5350	
31	389 Wood, William T.	1913			68	76								69	76	3140	3140	
32	390 Wren, Charles W.	"		19	13					1				21	13	1270	1270	
33	391 Wertz, Jacob Philip + Bertha	5503	81											82		4510	4510	
34																		
35																		
36																		
37																		
38	392 Zacharias, Henry F. W.	4066	56		30					4				91		6370	6370	
39	393 Same	"	119		20			10		1				151		9820	9820	
40																		
41																		
42																		

UNION COUNTY, OHIO, FOR 1925

CLASSIFICATION OF BUILDINGS									Valued by Appraiser	Valued by Bd. of Rev.	Buildings Valued by Tax Com.	Land Valued by Tax Com.	TRANSFERS	Plat Page
House No. 1	House No. 2	Barn No. 1	Barn No. 2	Granary	Garage	Silo No. 1	Silo No. 2	Other Buildings						
900		150		50				50	1150	1150		510		1
1200	450	550	400	100	50			250	3000	3000		11870		2
1000		600		150		50		180	1980	1980		1670		3
700		400			150				1250	1250		5970		4
												4700		5
												4550		6
150		150							300	300		490		7
1300		1400	400	100				3750	3350	3350		10490		8
												4580		9
350		1000	100	80		50		30	1610	1610		7220		10
1200		100		80				50	1430	1430		17380		11
1200		1500				60		50	2810	2810		17150		12
												110		13
												2430		14
1000		1000	100	80		50		50	2280	2280		6360		15
1000		450	50			50		30	1580	1580		6460		16
1800		450	400					100	2750	2750		7760		17
600									600	600		1960		18
												3340		19
												330		20
												940		21
												1110		22
550		600		100	50			30	1330	1330		7960		23
3000		1000	600	50				100	4750	4750		13470		24
												710		25
800		800	150	100		60		50	1960	1960		6280		26
												1580		27
800		400		30				50	1280	1280		2450		28
750		700			50			50	1550	1550		3220		29
1000		340		30				50	1420	1420		5230		30
150		50							200	200		3090		31
300		200		30				80	610	610		1250		32
350		300			80			100	830	830		4470		33
														34
														35
														36
														37
1000		1200	50			80		80	2410	2410		6270		38
400		250			50			30	730	730		9820		39
														40
														41
														42
31500	450	13590	3350	980	430	400		1560	41160	41160		182880		

Appraisement of Real Property *Allen School District - Paris. Township.*

THE COL. B. B. MFG. CO. 027352

Card No.	OWNER'S NAME	SURVEY	CLASSIFICATION OF LAND												TOTAL ACRES	Valued by Appraiser	Valued by Bd. of Rev.
			Cultivated		Arable		Timber		Orchard		Waste		Bldg. Site				
			A.	Hds.	A.	Hds.	A.	Hds.	A.	Hds.	A.	Hds.	A.	Hds.			
1	<i>Certified Delinquent :-</i>																
2 394	<i>" Owens, James J.</i>	4073	60	09								2		62	09	3450	3450
3																	
4																	
5																	
6 395	<i>Turner, James W.</i>	4073	86	75	10					1			1	98	75	4900	4900
7 396	<i>Turner, John H. & Minnie E.</i>	"	91	50									1	92	50	4730	4730
8																	
9																	
10																	
11																	
12																	
13																	
14																	
15																	
16																	
17																	
18																	
19																	
20																	
21																	
22																	
23																	
24																	
25																	
26																	
27																	
28																	
29																	
30																	
31																	
32																	
33																	
34																	
35																	
36																	
37																	
38																	
39																	
40																	
41																	
42																	

238 34 10 1 4 253 34 13080 18080

UNION COUNTY, OHIO, FOR 1925

CLASSIFICATION OF BUILDINGS									Valued by Appraiser	Valued by Bd. of Rev.	Buildings Valued by Tax Com.	Land Valued by Tax Com.	TRANSFERS	Plat Page
House No. 1	House No. 2	Barn No. 1	Barn No. 2	Granary	Garage	Silo No. 1	Silo No. 2	Other Buildings						
														1
300		400	50	100		40		30	920	920		3410		2
														3
														4
														5
1000		200		150				100	1450	1450		4830		6
900		800						30	1730	1730		4680		7
														8
														9
														10
														11
														12
														13
														14
														15
														16
														17
														18
														19
														20
														21
														22
														23
														24
														25
														26
														27
														28
														29
														30
														31
														32
														33
														34
														35
														36
														37
														38
														39
														40
														41
														42
2300		1400	50	250		40		160	4100	4100		12920		

Appraisalment of Real Property *Dover School District - Paris* Township.

THE COL. B. S. MFG. CO. 027352

Card No.	OWNER'S NAME	SURVEY	CLASSIFICATION OF LAND												TOTAL ACRES		Valued by Appraiser	Valued by Bd. of Rev.
			Cultivated		Arable		Timber		Orchard		Waste		Bldg. Site		A.	Hds.		
			A.	Hds.	A.	Hds.	A.	Hds.	A.	Hds.	A.	Hds.	A.	Hds.	A.	Hds.		
1	397 <i>Beecher, Mary L + Clara M. Seigman</i>	3350	105										105		6980	6980		
2																		
3																		
4	398 <i>Rogers, J. S.</i>	3350	7410				1				1		7610		5400	5400		
5																		
6																		
7	399 <i>Schiderer, John R.</i>	3350	2617										2617		1930	1930		
8	400 <i>Seigman, Clara + Mary L. Beecher</i>		6287										6287		4500	4500		
9																		
10																		
11																		
12																		
13																		
14																		
15																		
16																		
17																		
18																		
19																		
20																		
21																		
22																		
23																		
24																		
25																		
26																		
27																		
28																		
29																		
30																		
31																		
32																		
33																		
34																		
35																		
36																		
37																		
38																		
39																		
40																		
41																		
42																		

26814 1 27014 18810 18810

UNION COUNTY, OHIO, FOR 1925

CLASSIFICATION OF BUILDINGS									Valued by Appraiser	Valued by Bd. of Rev.	Buildings Valued by Tax Com.	Land Valued by Tax Com.	TRANSFERS	Plat Page
House No. 1	House No. 2	Barn No. 1	Barn No. 2	Granary	Garage	Silo No. 1	Silo No. 2	Other Buildings						
												6940		1
														2
														3
700		300		50	80			100	1230	1230		5360		4
														5
														6
												1910		7
												4480		8
														9
														10
														11
														12
														13
														14
														15
														16
														17
														18
														19
														20
														21
														22
														23
														24
														25
														26
														27
														28
														29
														30
														31
														32
														33
														34
														35
														36
														37
														38
														39
														40
														41
														42
700		300		50	80			100	1230	1230		18690		

Appraisalment of Real Property Peoria Special School District - Paris Township.

THE COL. B. B. MFG. CO. 027352

Card No.	OWNER'S NAME	SURVEY	CLASSIFICATION OF LAND												TOTAL ACRES	Valued by Appraiser	Valued by Bd. of Rev.
			Cultivated		Arable		Timber		Orchard		Waste		Bldg. Site				
			A.	Hds.	A.	Hds.	A.	Hds.	A.	Hds.	A.	Hds.	A.	Hds.			
1	401 Amrine, Arthur + Anna R	4075	65	50	5							1		71	50	3860	3860
2																	
3																	
4	402 Elliott, Howard + Opal M	4073	10		5									15		830	830
5	403 Same	"	18		19	70	15		1			1		54	70	2840	2840
6																	
7																	
8	404 Lucas, Martin L + Mable	4075	109		12	70	15		1			1		135		7020	7020
9																	
10																	
11	405 Winston, Edward T.	4073	174											1	74	100	100
12	406 Wise, John S. + Ida M.	5136	73		30							1		94		5830	5830
13																	
14																	
15																	
16																	
17																	
18																	
19																	
20																	
21																	
22																	
23																	
24																	
25																	
26																	
27																	
28																	
29																	
30																	
31																	
32																	
33																	
34																	
35																	
36																	
37																	
38																	
39																	
40																	
41																	
42																	

275 24 56 70 35 1 4 371 94 20480 20480

UNION COUNTY, OHIO, FOR 1925

CLASSIFICATION OF BUILDINGS									Valued by Appraiser	Valued by Bd. of Rev.	Buildings Valued by Tax Com.	Land Valued by Tax Com.	TRANSFERS	Plat Page
House No. 1	House No. 2	Barn No. 1	Barn No. 2	Granary	Garage	Silo No. 1	Silo No. 2	Other Buildings						
900		450						100	1450	1450		3800		1
														2
														3
												820		4
		700		150		50		80	980	980		2750		5
														6
														7
500	150							50	700	700		6890		8
														9
														10
												100		11
1300		900			100			150	2450	2450		5680		12
														13
														14
														15
														16
														17
														18
														19
														20
														21
														22
														23
														24
														25
														26
														27
														28
														29
														30
														31
														32
														33
														34
														35
														36
														37
														38
														39
														40
														41
														42
2700	150	2050				150	100	50	380	5580	5580	20070		

Appraisalment of Real Property *Recapitulation* - *Paris* Township.

THE COL. S. S. MFG. CO. 027352

Card No.	OWNER'S NAME	SURVEY	CLASSIFICATION OF LAND												TOTAL ACRES	Valued by Appraiser	Valued by Bd. of Rev.	
			Cultivated		Arable		Timber		Orchard		Waste		Bldg. Site					
			A.	Hds.	A.	Hds.	A.	Hds.	A.	Hds.	A.	Hds.	A.	Hds.				
1	<i>Paris Township - Page 1</i>	1.	1253	89	335	50	150	63	6	17	30	50	27	1803	69	107370	107370	
2	"	2.	1549	30	146		80	20	17	35	5		17	70	1815	55	121190	121190
3	"	3.	1277	56	58	30	78	75	15	25	26		18	24	1474	10	87950	86870
4	"	4.	1323	35	78	75	108		10	45	12		37	92	1459	47	88150	88150
5	"	5.	1745	04	160		66		10		4		24	19	2009	17	12540	125160
6	"	6.	1741	59	131	03	89	50	3	91	14		17	54	1997	57	126420	126420
7	"	7.	1032	24	87		114		8	68	10		17		1368	92	86080	86080
8	"	8.	2210	10	59	61	220		11	70	9		23	38	2533	79	160090	160090
9	"	9.	1146	72	286	63	78		4	58	5		20	57	154	50	93690	93690
10	"	10.	1933	36	120	50	123		12	30			19	54	1608	70	100110	100110
11	<i>Total - Paris Township.</i>	11.	1859	05	662	00	286	50	19	57	4		30	82	2860	92	185610	185610
12	<i>Allen School District</i>	12.	238	34			10				1		4		253	34	13080	13080
13	<i>Dorev</i>	13.	268	14					1				1		270	14	18810	18810
14	<i>Peoria</i>	14.	275	24	56	70	35		1				4		371	94	21480	20480
15	<i>Total Township S.D.</i>														2126	880	1333	110

Annexed Feb. 24 1923.

SURVEY No. _____

TOWN OF _____

Maryland

SCALE _____ POLES TO AN INCH.

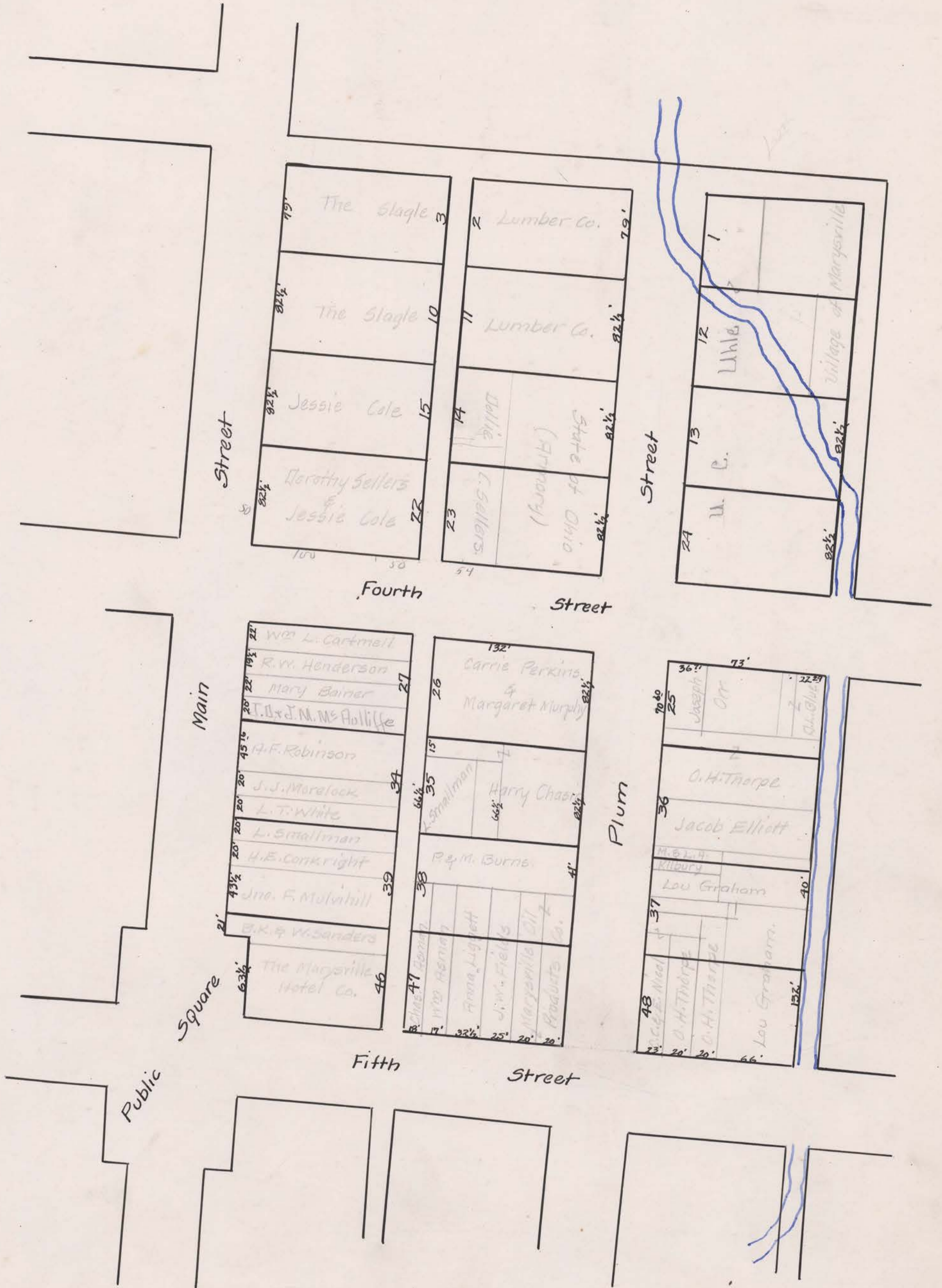




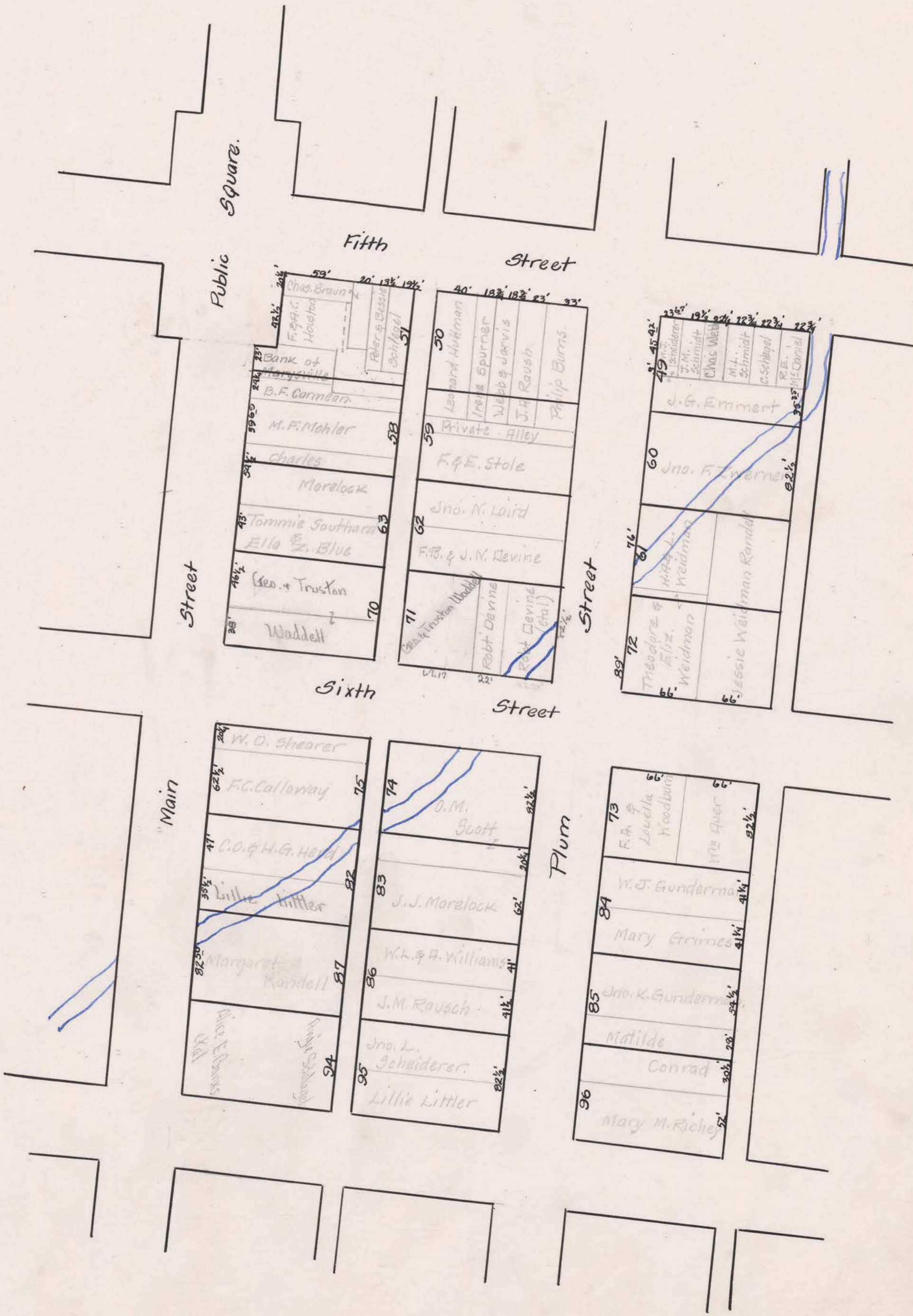
SURVEY No. _____

TOWN OF *Marysville*

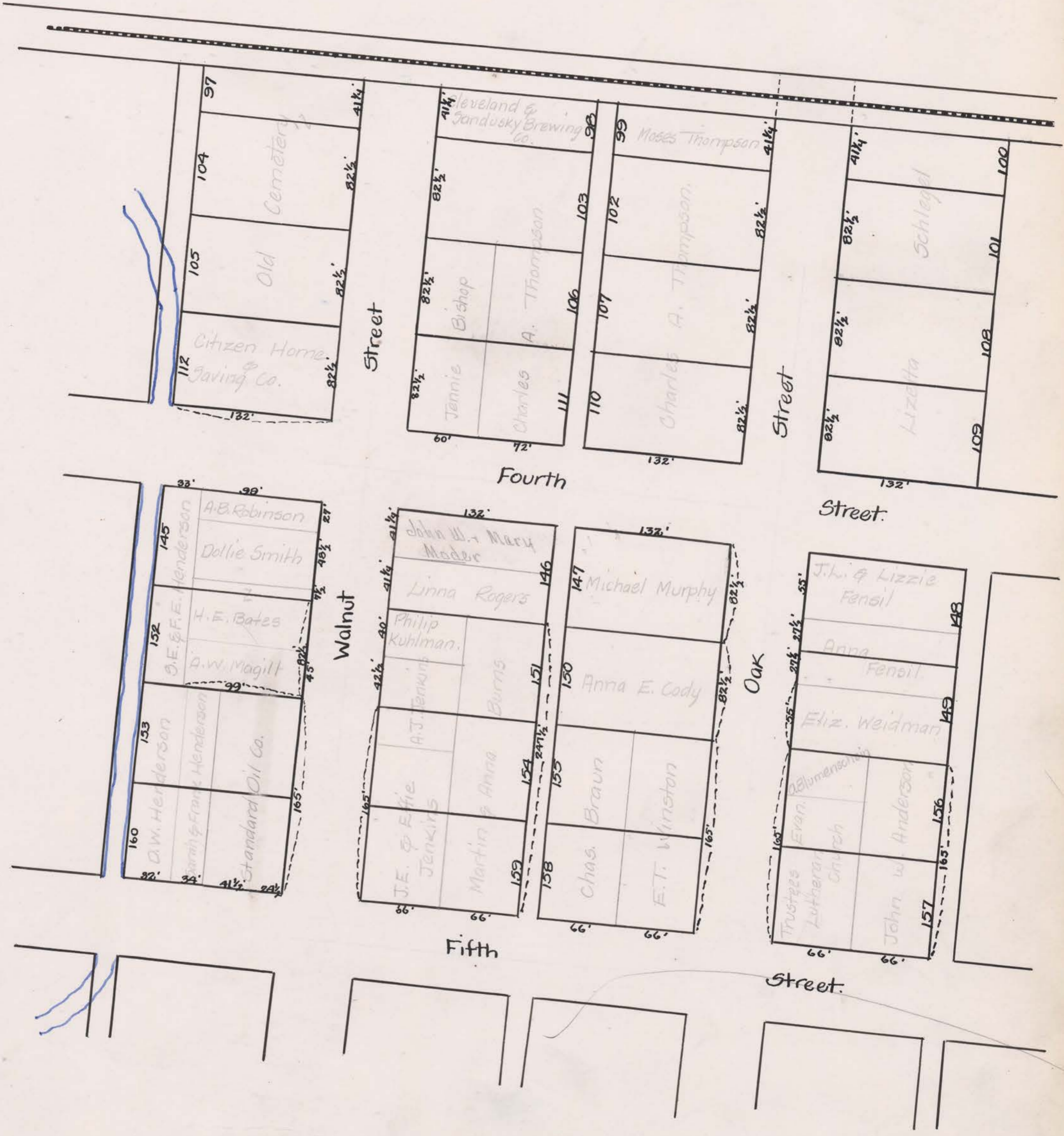
SCALE _____ POLES TO AN INCH.



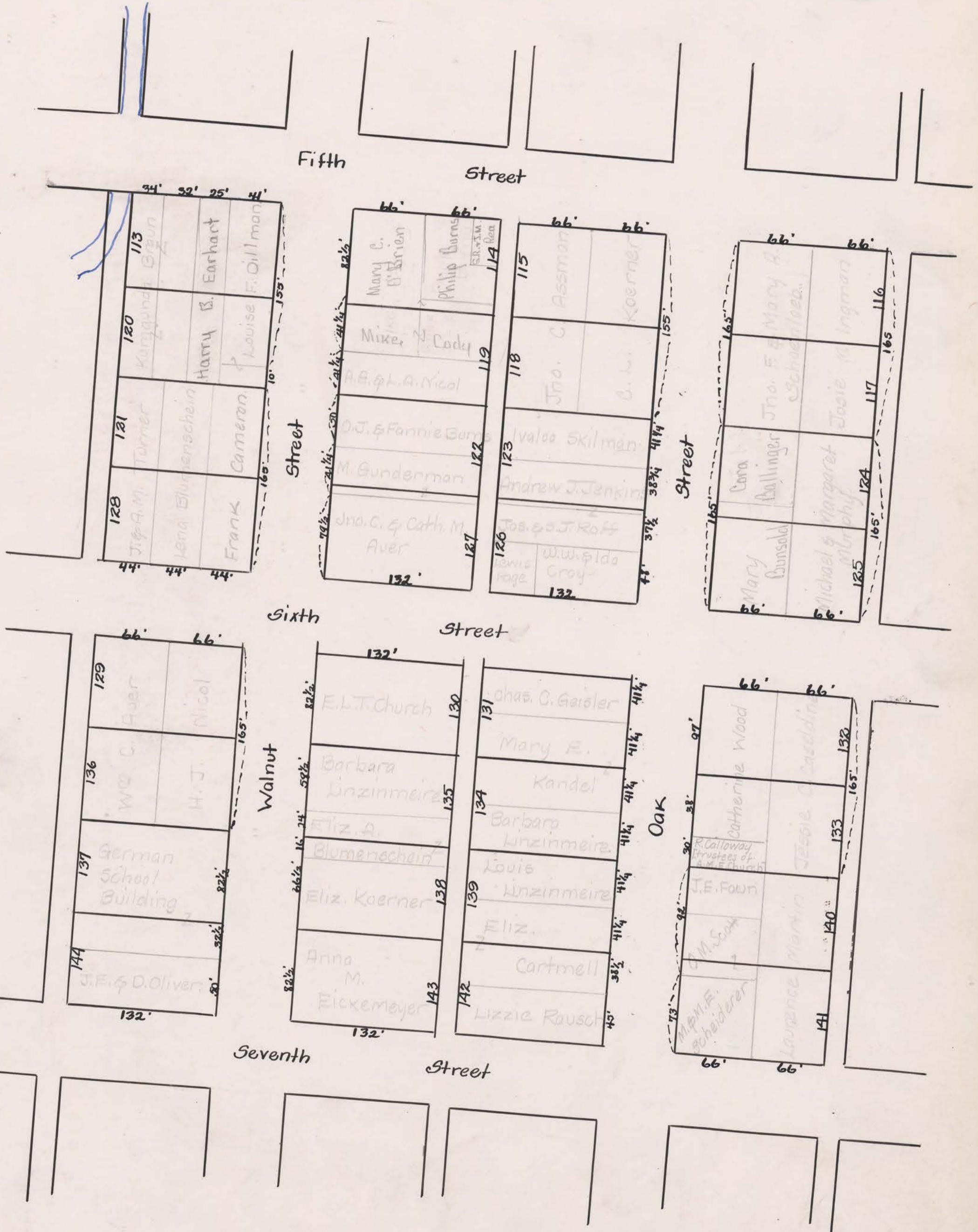
SCALE _____ POLES TO AN INCH.



SCALE _____ POLES TO AN INCH.



SCALE POLES TO AN INCH.



SCALE 5 POLES TO AN INCH.



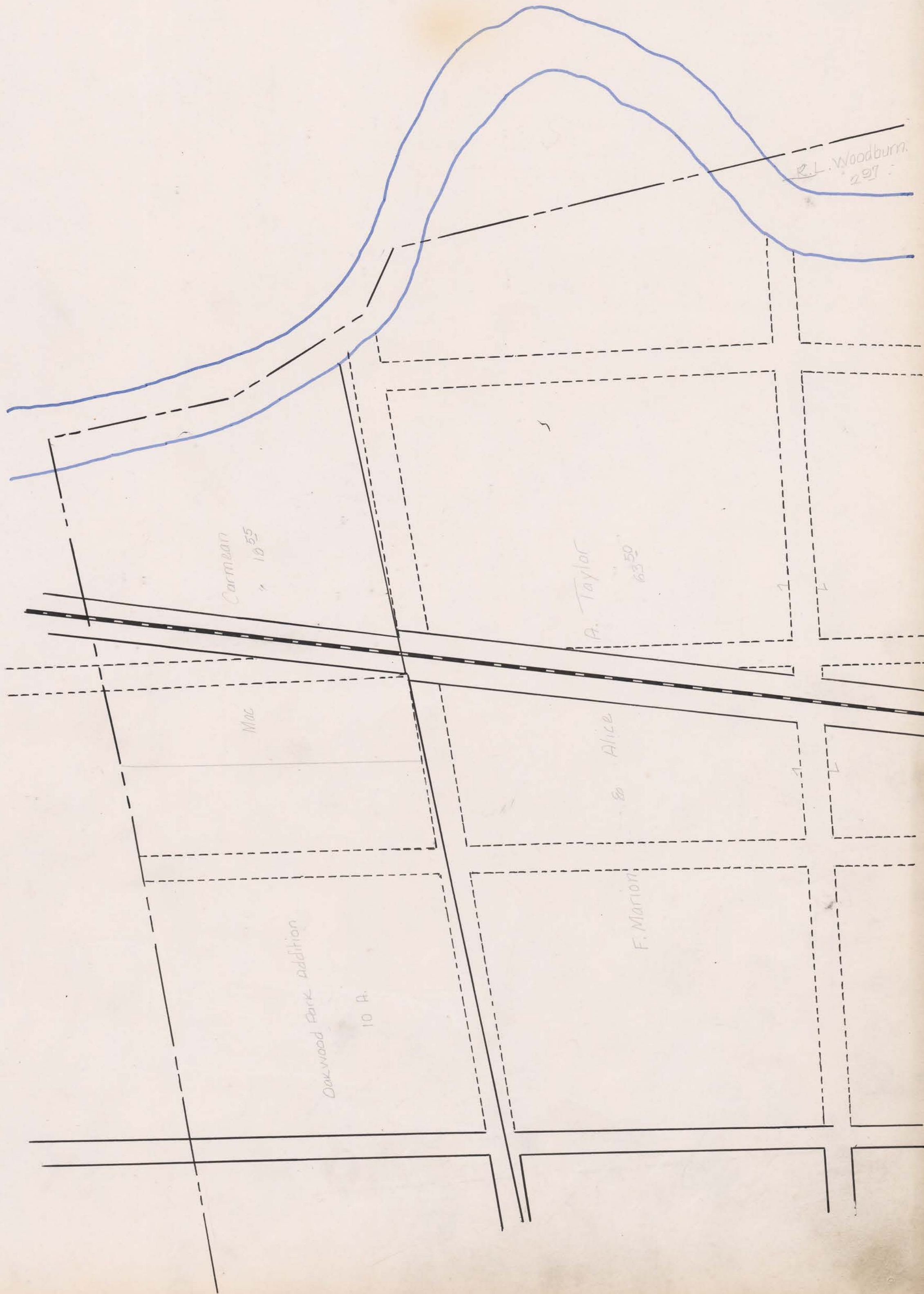
(See Page 10)

SURVEY No.

TOWN OF

Marysville

SCALE POLES TO AN INCH.

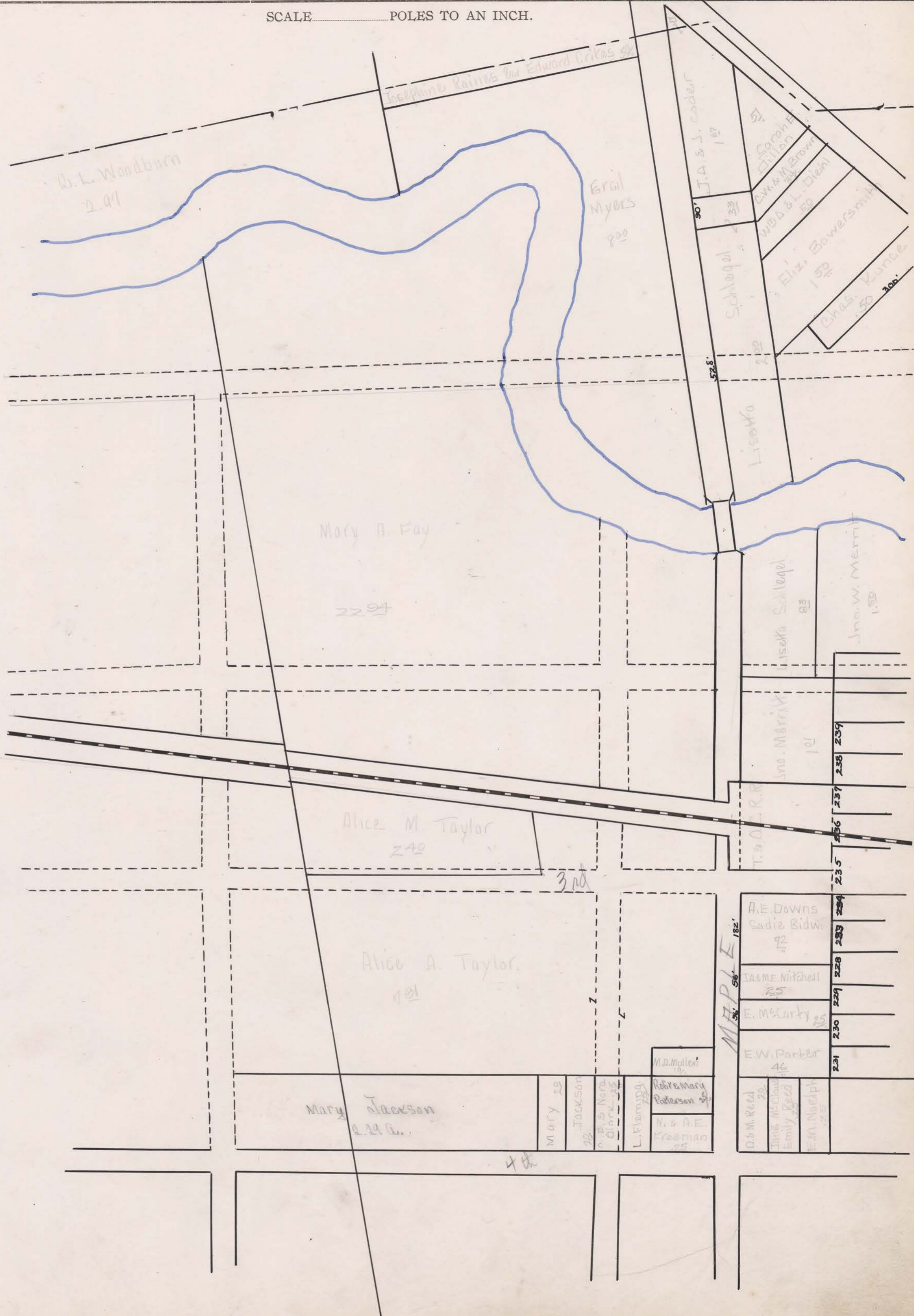


SURVEY No.

TOWN OF

Manlyville

SCALE POLES TO AN INCH.

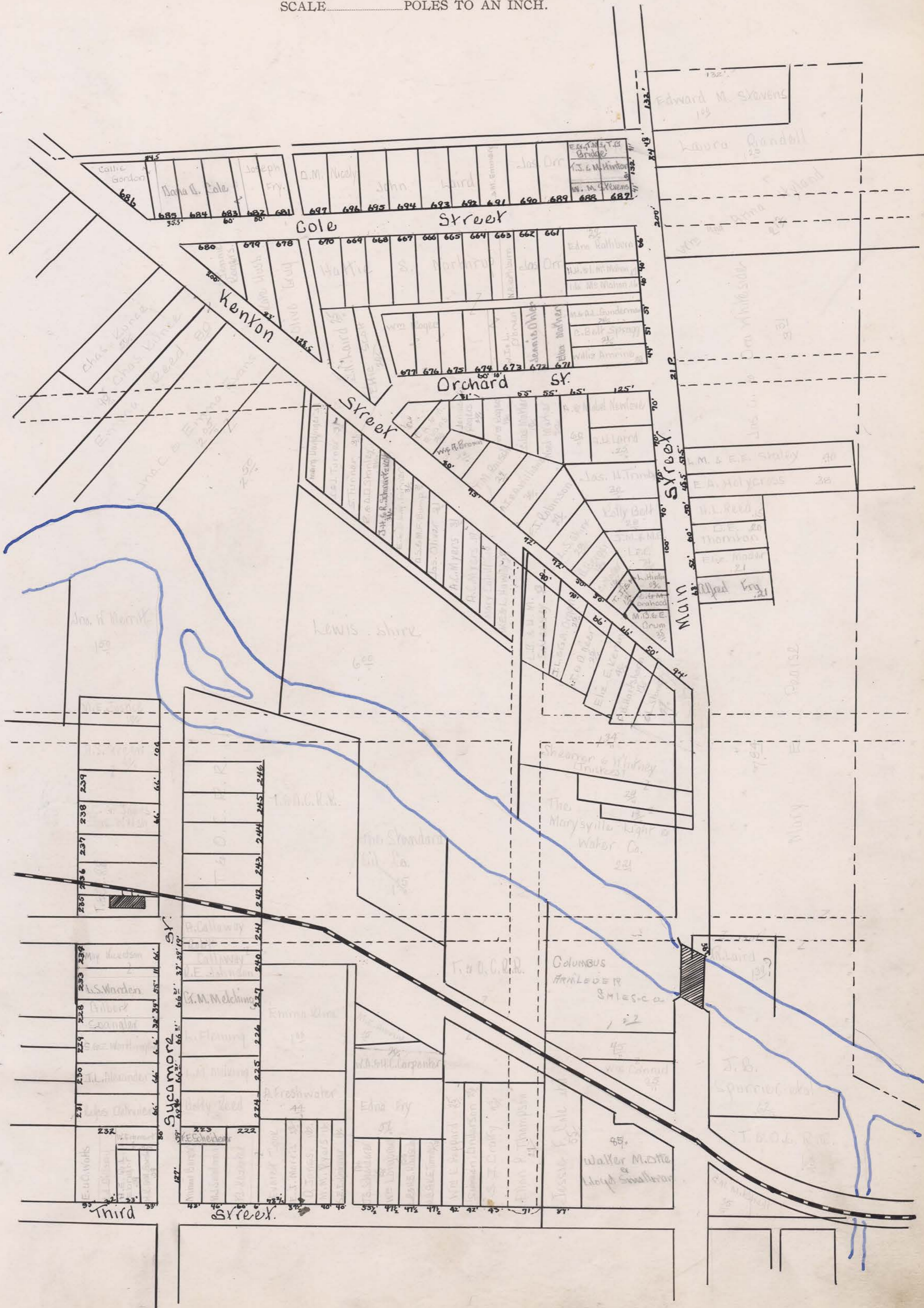


SURVEY No.

TOWN OF

Marysville

SCALE POLES TO AN INCH.



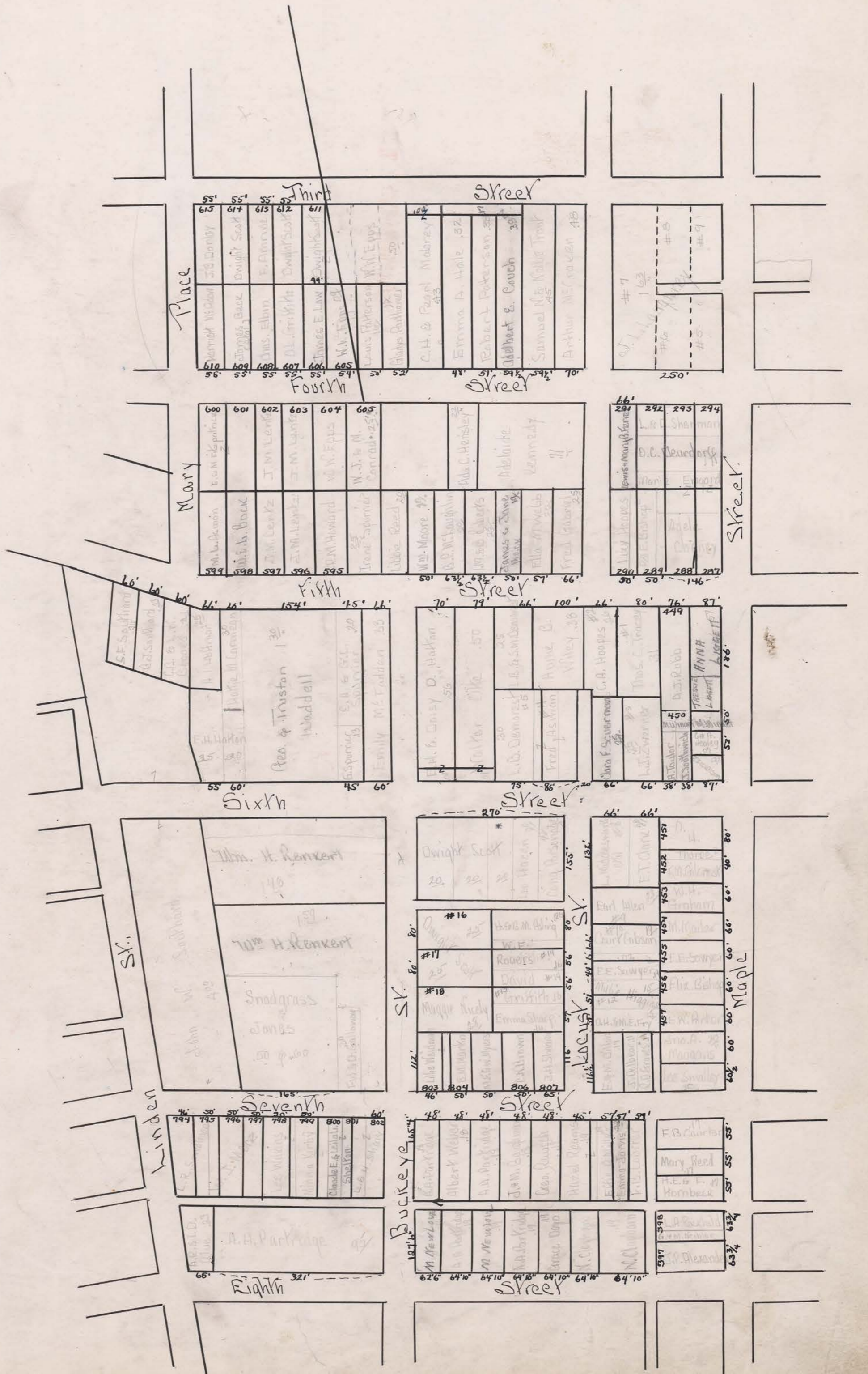
SURVEY No.

TOWN OF *Marysville*

SCALE: POLES TO AN INCH.



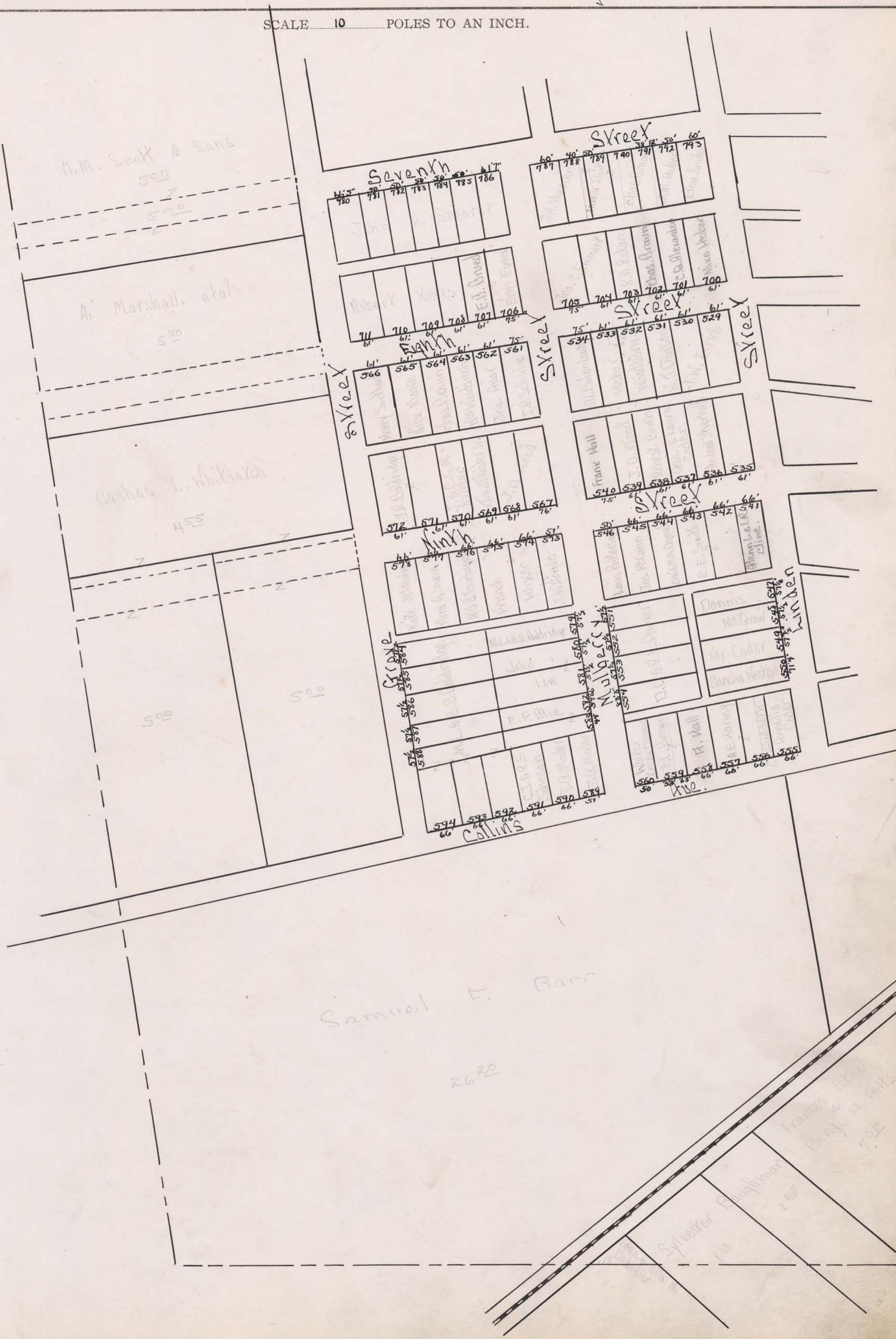
SCALE POLES TO AN INCH.



SURVEY No.

TOWN OF *Marysville*

SCALE 10 POLES TO AN INCH.



Samuel E. Barr

26 20

Sylvester
Frank Hall
Dennis
May Cador
John L. R.
E.E. Smith
James L. R.
E. Hall
F. Hall
H. Hall
F.P. Blue

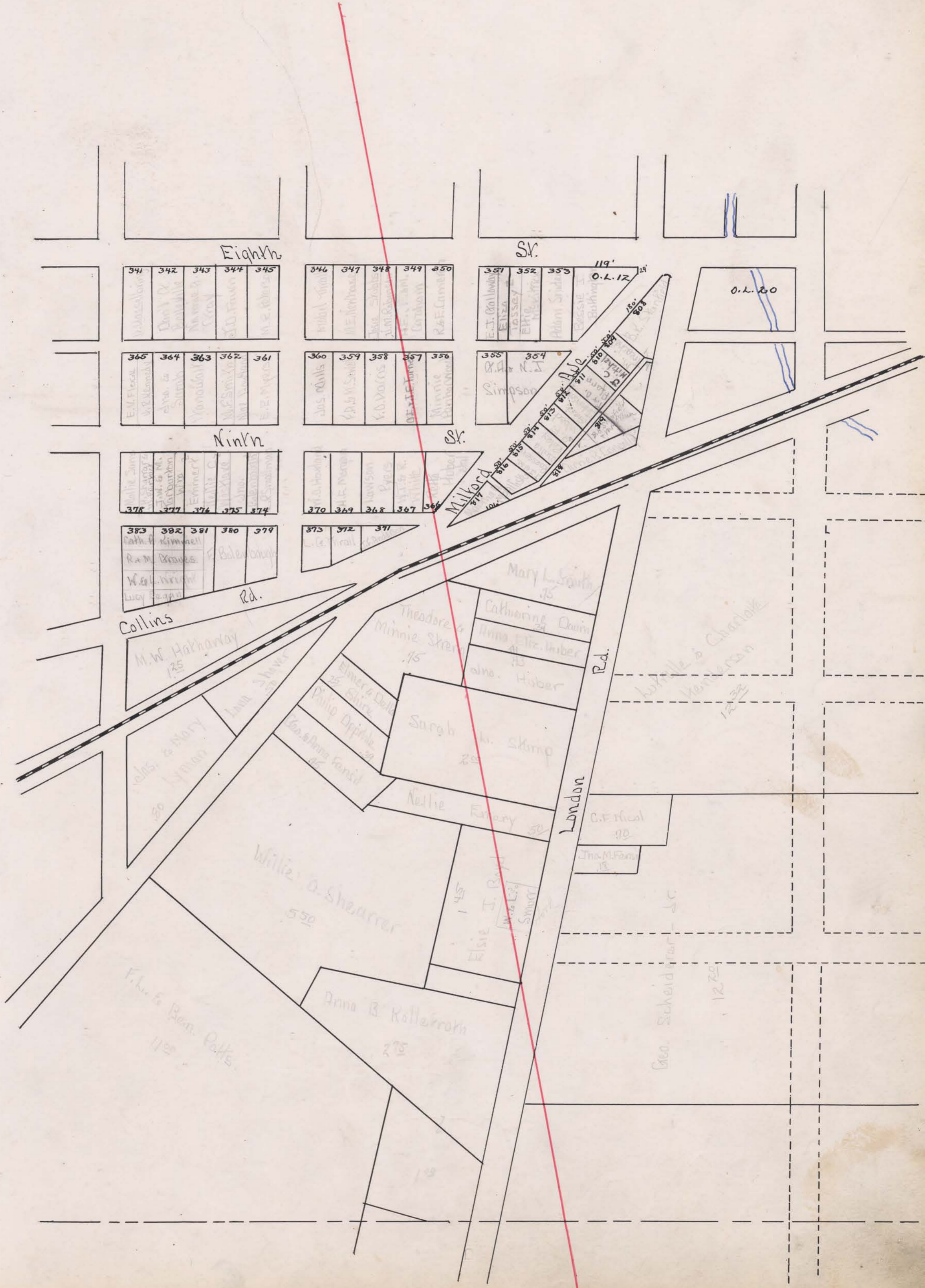
SURVEY No.

TOWN OF *Marysville*

SCALE 10 POLES TO AN INCH.



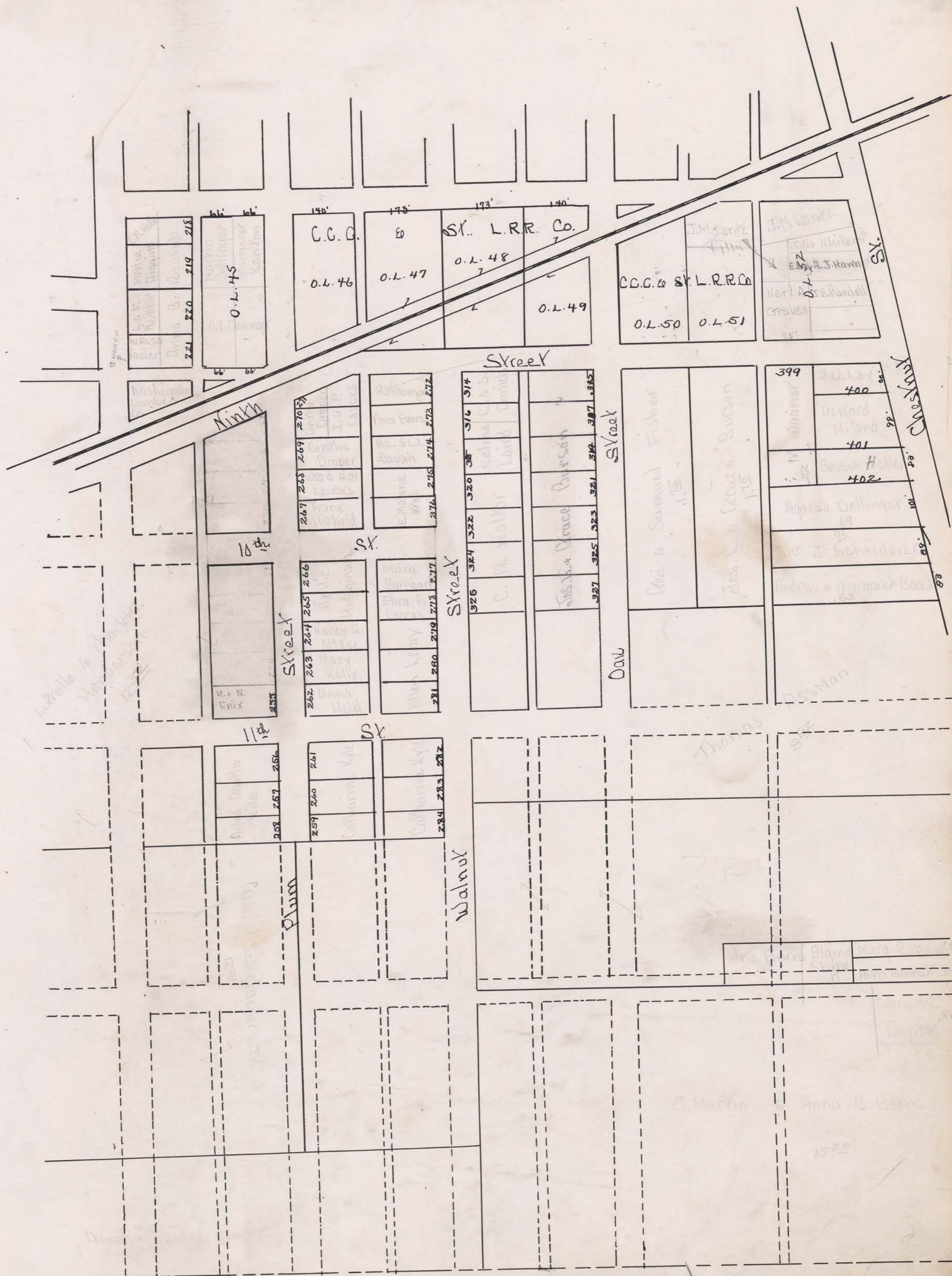
SCALE *10* POLES TO AN INCH.



SURVEY No. _____

TOWN OF *Marysville*

SCALE _____ POLES TO AN INCH.

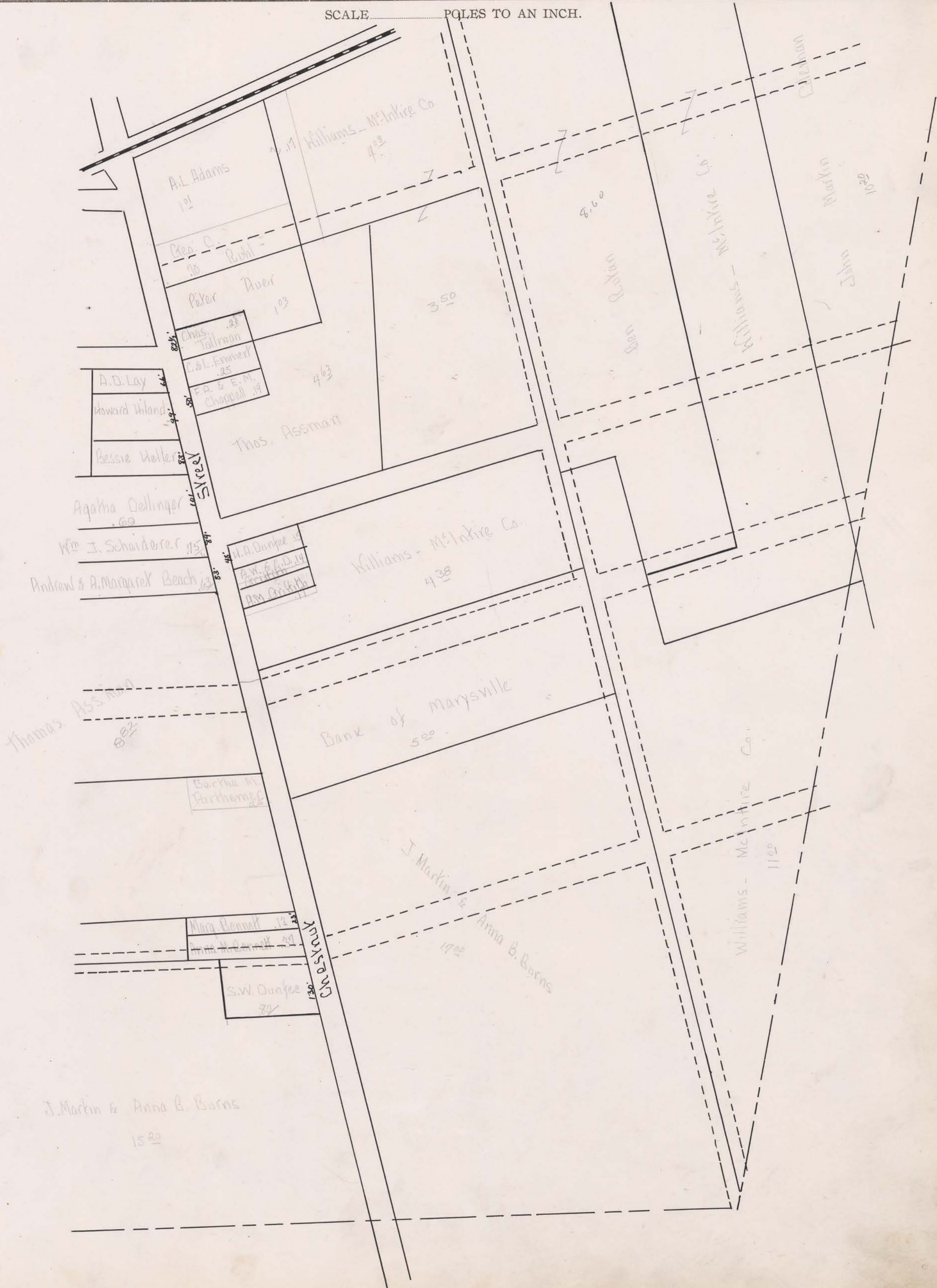


SURVEY No.

TOWN OF

Marysville

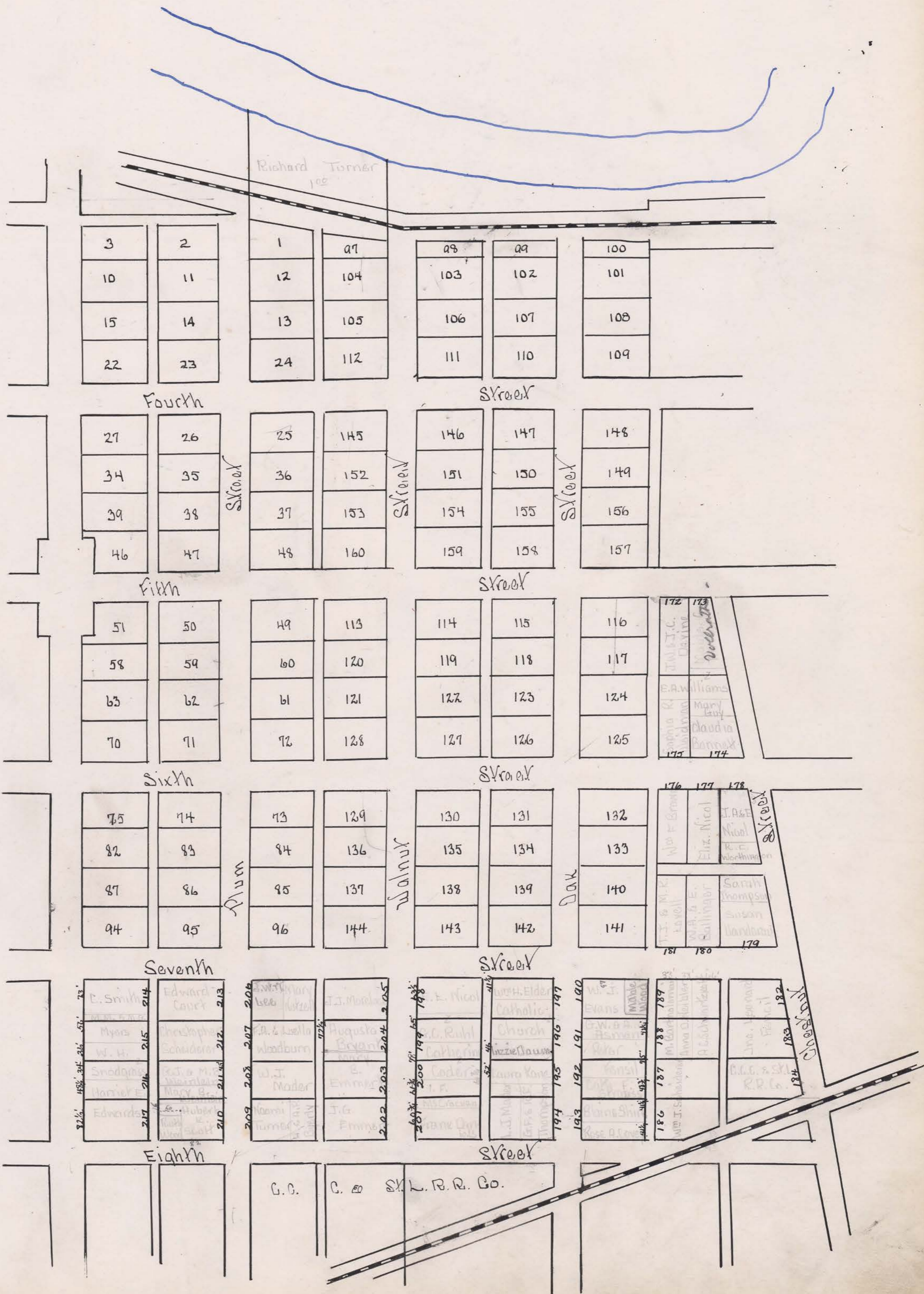
SCALE _____ PQLES TO AN INCH.



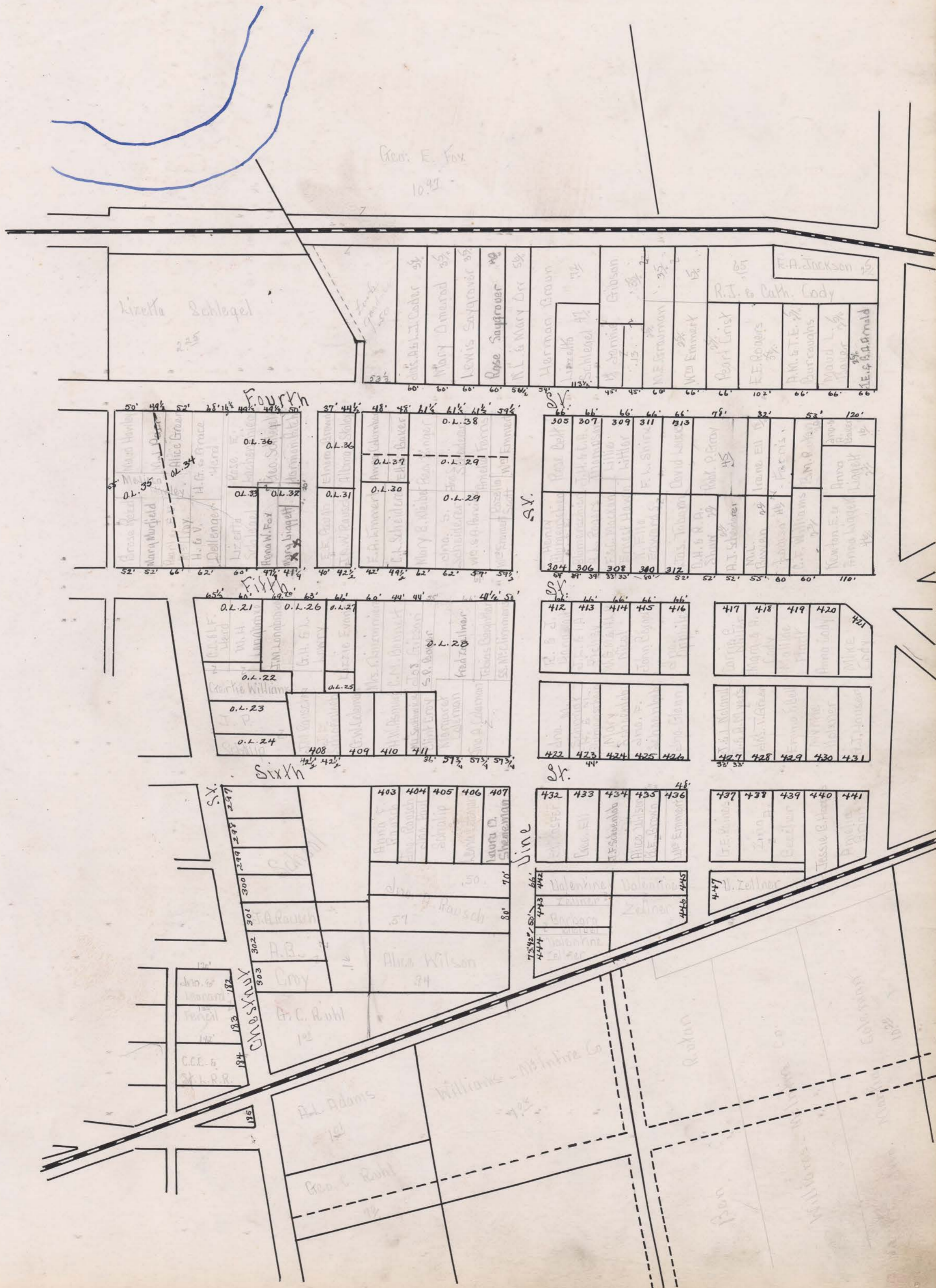
SURVEY No.

TOWN OF *Marysville*

SCALE 10 POLES TO AN INCH.



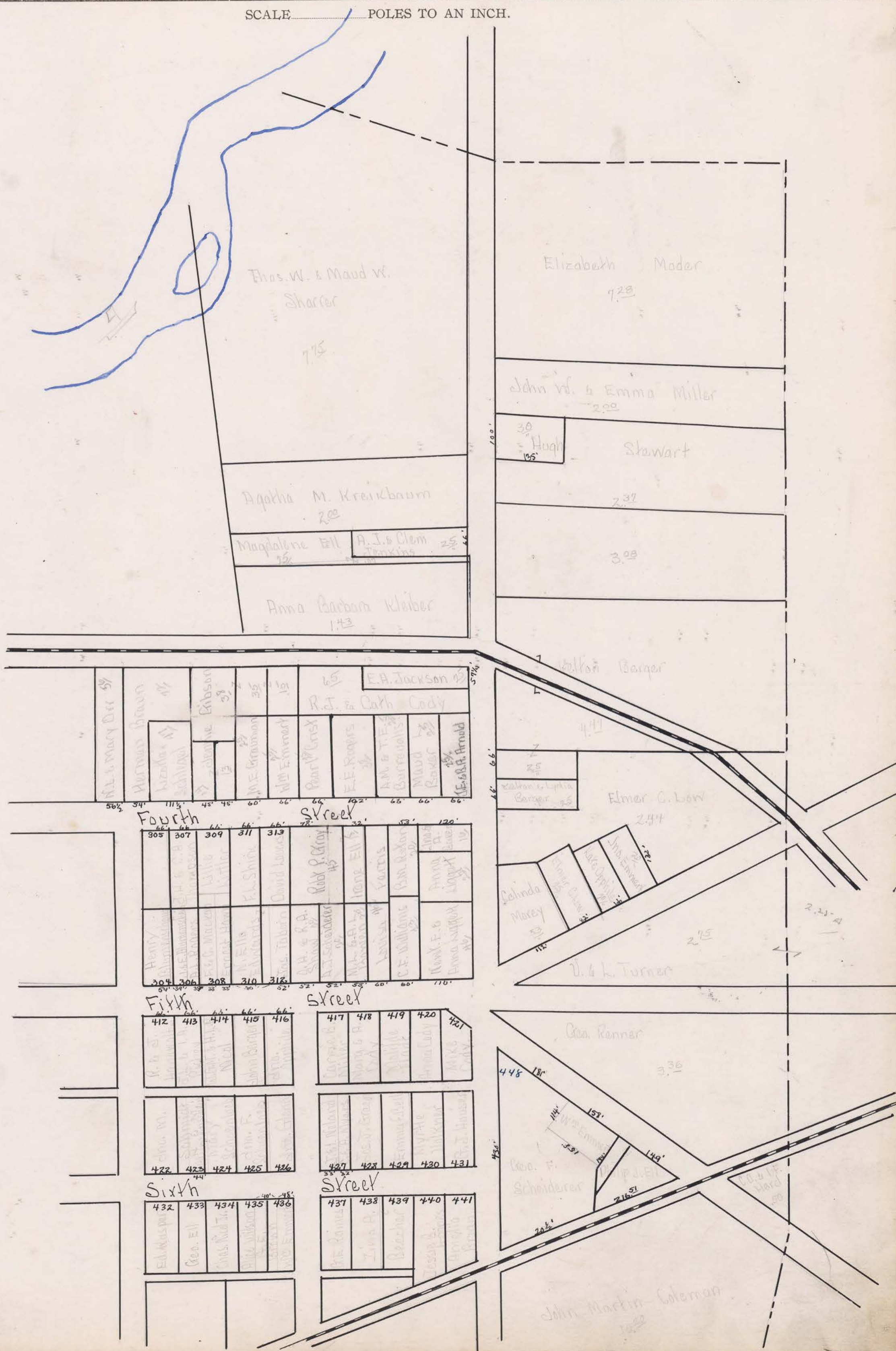
SCALE POLES TO AN INCH.



SURVEY No. _____

TOWN OF *Marysville*


SCALE _____ POLES TO AN INCH.



SURVEY No.

TOWN OF *Marysville*

SCALE POLES TO AN INCH.



Appraisement of Real Property *Marysville Corporation Lands - Paris* Township.

THE COL. D. S. MFG. CO. 027352

Card No.	OWNERS NAME	SURVEY	CLASSIFICATION OF LAND												TOTAL ACRES	Valued by Appraiser	Valued by Bd. of Rev.
			Cultivated		Arable		Timber		Orchard		Waste		Bldg. Site				
			A.	Hds.	A.	Hds.	A.	Hds.	A.	Hds.	A.	Hds.	A.	Hds.			
1	2nd Alexander, Ala L	3351													16	80	80
2	4th Amrine, French	3354													18	55	1580
3	" Amrine, Mary E.	3351													15	120	120
4	" Amrine, Willis	"													20	160	160
5	1st Arnold, Jesse E + Bertha A.	"													25	500	500
6	2nd Asman, Fred J.	3354													16	500	500
7	" Same	"													17	250	250
8	2nd Asman, Thomas	3351													4	63	980
9	" Same	"													8	82	1120
10	" Auer, Peter	"													1	03	320
11																	
12																	
13																	
14	1st Baker, John + Andrew	3351													16	500	500
15	" Baker, Maude L.	"													25	500	500
16	4th Barker, Evaloo	3354													02	10	10
17	" Barker, Lloyd M + Mabel	"													09	100	100
18	2nd Barr, Samuel F	"													26	20	2240
19	" Baughman, Joseph H + Martha L.	"													18	330	330
20	" Baughman, Sylvester	"													1	130	130
21	" Same	"													1	25	150
22	2nd Beach, Andrew + Anna Margaret	3351													63	360	360
23	3rd Beck, Frank	3351													08	40	40
24	4th Beck, James + Jane	3354													19	1280	1280
25	3rd Beightlev, Joanna M	"													24	950	950
26	" Beightlev, Louisa J.	"													4	26	540
27	" Beightlev, Wilson H.	"													22	30	30
28	4th Belt, Rolla	3351													28	280	280
29	2nd Bennett, Anna M.	"													37	90	90
30	" Bennett, Margaret	"													13	50	50
31	4th Berger, Blanche	"													15	200	200
32	1st Berger, Keltou F	3354													4	47	450
33	" Same	"													25	220	220
34	" Same + Lydia	"													25	220	220
35	3rd Bishop, Barbara M.	"													19	450	450
36	" Blue, Allen R + Lila D.	"													23	170	170
37	2nd Boerger, Leo P + Nora Mayer	3351													69	430	430
38	3rd Bonnette, Albert W.	"													16	710	710
39	1st Bowen, Marcenas L.	"													20	950	950
40	3rd Same + Mila L.	3351													18	850	850
41	4th Bowersmith, Elz.	3351													1	50	400
42	3rd Bowd, Ernest S.	3354													37	2000	2000

78 31 20240 20240

UNION COUNTY, OHIO, FOR 1925

CLASSIFICATION OF BUILDINGS									Valued by Appraiser	Valued by Bd. of Rev.	Buildings Valued by Tax Com.	Land Valued by Tax Com.	TRANSFERS	Plat Page
House No. 1	House No. 2	Barn No. 1	Barn No. 2	Granary	Garage	Silo No. 1	Silo No. 2	Other Buildings						
											80			1
											1820			2
600									600	600		120		3
860		60							920	920		160		4
540									540	540		500		5
3500					100				3600	3600		500		6
												256		7
1000		50							1050	1050		1130		8
												1290		9
880									880	880		220		10
														11
														12
														13
								630	630	630		500		14
550									550	550		500		15
												10		16
												100		17
2500	1500	600			10				4680	4680		2580		18
1700					70									19
					50			500	1750	2250		330		20
												150		21
												170		22
1000					100				1100	1100		360		23
												40		24
720					40			140	760	760		1280		25
860		200							1060	1200		950		26
500	400						30	60	990	990		620		27
												30		28
840		40							880	880		280		29
												90		30
290									290	290		50		31
910									910	910		300		32
												520		33
890		100						40	1030	1030		220		34
												220		35
1000					100				1100	1100	1100	450		36
600									600	600	600	170		37
950		50						30	1030	1030	1030	430		38
1000		100							1100	1100	1100	710		39
1020					50			30	1100	1100	1100	950		40
960					100			90	1150	1150	1150	850		41
1000		70							1070	1070		460		42
2870		30							2900	2900	2900	2000		43
2750	1900	1300			620		30	1520	3220	3290		21390		44

Appraisalment of Real Property *Marysville Corporation Lands - Paris* Township.

THE COL. B. B. MFG. CO. 027352

Case No.	OWNER'S NAME	SURVEY	CLASSIFICATION OF LAND												TOTAL ACRES	Valued by Appraiser	Valued by Bd. of Rev.
			Cultivated		Arable		Timber		Orchard		Waste		Bldg. Site				
			A.	Hds.	A.	Hds.	A.	Hds.	A.	Hds.	A.	Hds.	A.	Hds.			
Ward																	
1	3rd Boyd, Elsie J.	3351*													1 45	510	410
2	" Same + Simon D.	"												30	100	100	
3	" Braun, Chas	3354												25	780	780	
4	1st Braun, Herman	"												72	460	460	
5	3rd Brooks, Chauncy E + Lillian W.	"												21	1030	1030	
6	4th Brose, A. F + A.	"												18	1780	780	
7	" Brown, Annise	3351												22	240	240	
8	" Brown, Chas W + Myrtle	"												34	190	190	
9	2nd Brown, Ida	3354*												70	300	300	
10	4th Bump, Aftou Summer + Metta Francis	3351												31	150	150	
11	2nd Burns, J Martin + Anna B.	3351												15 20	1520	1520	
12	" Same	"												17	1700	1700	
13	" Burns, John	"												33	40	40	
14	" Burns, Lena	"												8 38	1000	1000	
15	3rd Burris, C. C.	3354												25	100	100	
16	2nd Burson, Joseph L + Grace	3351												1 75	370	370	
17																	
18																	
19																	
20	4th Cahill, Mary	3351												19	150	150	
21	2nd Carmean, D. Clark	3354												20	290	290	
22	" Same	"												25	240	240	
23	" Carmean, Hattie M	"												30	1200	1200	
24	4th Carpenter, William A + Hattie C.	3351												22	150	150	
25	" Carr, Mary P.	3354												17	680	680	
26	" Same	"												19	600	600	
27	3rd Chandler, George + Ella M	"												18	20	20	
28	2nd Chapfel, Fred A + Effie M	3351												19	210	210	
29	3rd Church, Congregational (Trustees)	3354												20	500	500	
30	" Church, Emma L	"												20	1030	1030	
31	4th Church, The First Presbyterian (Inc)	3351												35	1980	1980	
32	3rd Clapham, Kellie	3354												19	260	260	
33	" Same	"												19	260	260	
34	4th Clark, Charles F + Nora	"												25	210	210	
35	3rd Clark, Dora B	"												13	660	660	
36	" Clark, Edith T.	"												20	850	850	
37	" Cleaves, Ralph W + Amelia T.	"												21	1030	1030	
38	2nd Codev, Amelia	3351												8	1000	1000	
39	" Same	"												5 60	800	800	
40	" Codev, C. O.	3354 ac												12 20	1530	1530	
41	4th Codev, L. Josephine.	3351 3353												1 67	380	380	
42																	
														7 8 87	23260	23060	

UNION COUNTY, OHIO, FOR 1925

CLASSIFICATION OF BUILDINGS									Valued by Appraiser	Valued by Bd. of Rev.	Buildings Valued by Tax Com.	Land Valued by Tax Com.	TRANSFERS	Plat Page
House No. 1	House No. 2	Barn No. 1	Barn No. 2	Granary	Garage	Silo No. 1	Silo No. 2	Other Buildings						
		50							50	50		410		1
700									700	700		100		2
												780		3
820		70							890	890		466		4
2200									2200	2200		1030		5
840		50							920	920		780		6
750									950	950		240		7
830									830	830		190		8
680		50							730	730		300		9
950									950	950		150		10
												1750		11
												1960		12
												40		13
1150		50							1200	1200		1150		14
500									500	500		100		15
												430		16
														17
														18
														19
650									650	650		150		20
												290		21
												240		22
3000								1000	3100	3100		1200		23
1090					70				1160	1160		150		24
860									860	860		680		25
												600		26
												20		27
1140									1140	1140		310		28
3000					200				3200	3200		500		29
1360		100							1460	1460		1030		30
4100					100				4200	4200		1980		31
900									1050	900		360		32
												260		33
700									700	700		210		34
1000									1000	1000		660		35
500					150				650	650		850		36
680		150						120	830	950		1030		37
												1150		38
1300		50					1500		2850	2850		920		39
												1760		40
								130	130	130		440		41
														42
29930		570			520		1500	350	32840	32870		24460		

Appraisement of Real Property Marysville Corporation Lands - Paris.

Township.

THE COL. R. S. MFG. CO. 027352

Card No.	OWNER'S NAME	SURVEY	CLASSIFICATION OF LAND												TOTAL ACRES	Valued by Appraiser	Valued by Bd. of Rev.
			Cultivated		Arable		Timber		Orchard		Waste		Bldg. Site				
			A.	Hds.	A.	Hds.	A.	Hds.	A.	Hds.	A.	Hds.	A.	Hds.			
1	1st Codev, L. Josephine	3351													38	440	440
2	" Codev, R. J. + Catharine	"													65	300	300
3	3rd Cole, Emery M + Lottie M	3354													25	1110	1110
4	1st Same (E. M.)	3351													3 31	570	570
5	4th Cole, Jessie F. et al	"													55	800	800
6	2nd Coleman, John Martin	"													10 20	1020	1020
7	4th Conrad, William J.	"													25	890	890
8	" Same	"													45	300	300
9	" Same	"													1 27	340	340
10	" Same + Matilda	3354													25	510	510
11	4th Cook, A. J. + Nellie C.	3351													25	400	400
12	" Cook, Everett	"													33	800	800
13	3rd Courter, Frank B.	3354c													22	700	700
14	" Same	3354													17	850	850
15	4th Cratty, Sarah J.	3351													43	400	400
16	1st Crist, Pearl H.	"													25	500	500
17	2nd Crist, Virgil C + Edna	"													2 75	300	300
18	" Cross, D. A. + Sarah A.	3354													25	100	100
19																	
20																	
21																	
22	Certified Delinquent :-																
23	2nd " Adams, A. L.	3351													17	20	20
24	" " Same	"													1 01	200	200
25	2nd " Allen, Carl C.	3354													23	560	560
26	" " Marshall, W. L.	"													25	1200	1200
27	" " Middlesworth, Lydia S. et al.	"													20	850	850
28																	
29																	
30																	
31	2nd Daun, Catherine	3351+c													34	260	260
32	" Davies, Gertrude	3354													20	20	400
33	" Demorest, L. B.	"													30	190	190
34	" Same + S. M.	"													25	1700	1700
35	" Deff, Mary H. et al	" +c													22	230	330
36	" Same	"													05	20	20
37	" Deyo, Grace	3354													19	180	180
38	" Dillow, Eber M + Mable E.	"													16	630	630
39	4th Dillow, Sarah	"													57	260	260
40	2nd Dolbear, Josephine	"													11	410	410
41	4th Downs, Addie E + Sadie Bidwell, " +c	"													72	780	780
42	2nd Drummer, Francis + Evelyn M.	3354													16	380	380
												27 28	18220	18600			

UNION COUNTY, OHIO, FOR 1925

CLASSIFICATION OF BUILDINGS									Valued by Appraiser	Valued by Bd. of Rev.	Buildings Valued by Tax Com.	Land Valued by Tax Com.	TRANSFERS	Plat Page
House No. 1	House No. 2	Barn No. 1	Barn No. 2	Granary	Garage	Silo No. 1	Silo No. 2	Other Buildings						
470		40							510	510	510	440		1
500									500	500		300		2
1110					200				1310	1310		1110		3
2000									2000	2000		660		4
790	200								990	990		800		5
350		800			300	100		50	1600	1600		1170		6
								560	560	560		1890		7
								500	500	500		300		8
								600	600	600		390		9
												516		10
1180		40						1220	1220	1220		400		11
830									830	830		800		12
920								50	970	970		700		13
1800					150				1660	950		850		14
1220									1220	1220		400		15
400		70							470	470		500		16
1800		100			150				900	900		350		17
610		50							660	660		100		18
														19
														20
														21
														22
												20		23
								2500						24
								1000	3500	3500		230		24
440						100		540	540	540		560		25
2650						30			2680	2680		1200		26
1560		100							1660	1660		850		27
														28
														29
														30
650		50							700	700		360		31
												400		32
												170		33
2240									2240	2240		1700		34
620		50							670	670		230		35
												20		36
												180		37
880						50			930	930		630		38
900									900	900		560		39
850						30			880	880		410		40
900						30			930	930		480		41
400						70			470	470		380		42
2480	200	1300		300	350	410		5260	32600	31890		18970		

Appraisalment of Real Property *Maysville Corporation Lands - Paris, Township.*

THE COL. B. S. MFG. CO. 027392

Card No.	OWNER'S NAME	SURVEY	CLASSIFICATION OF LAND												TOTAL ACRES	Valued by Appraiser	Valued by Bd. of Rev.		
			Cultivated		Arable		Timber		Orchard		Waste		Bldg. Site						
			A.	Hds.	A.	Hds.	A.	Hds.	A.	Hds.	A.	Hds.	A.	Hds.					
Ward																			
1	4th Drum, Mary B + Elmer	3351															38	300	300
2	2nd Dunfee, Harold A.	"															15	200	200
3	" Dunfee, Samuel W.	"															80	170	170
4																			
5																			
6																			
7	Brought, Harry & Louise	3351															09		
8	4th Eickemeyer, Sarah Ellen	3351															16	400	400
9	3rd Elbin, Charles	3354															25	1130	1130
10	4th Ell, Fred J + Emma J.	3351															16	60	160
11	1st Ell, Irene	3354															18	430	430
12	" Ell, Magdalene	"															07	30	30
13	" Same	"															25	120	120
14	2nd Ell, Philip J.	3351															10	97	700
15	4th Elliott, Jacob	3354															27	1410	1410
16	" Same	"															09	80	80
17	3rd Emery, Nellie	"															50	170	170
18	2nd Emmert, Charlotte & Louise	3351															25	340	340
19	1st Emmert, John	"															20	230	230
20	4th Emmert, Em.	"															02	50	50
21	1st Same	"															25	500	500
22	4th Epps, W. W.	3354															50	280	280
23	" Epps, William	"															09	40	40
24	" Evans, Dana M + Jeanette	3351															20	150	150
25	" Evans, Elbert J.	"															25	400	400
26																			
27																			
28																			
29	4th Federal Manufacturing Co., Inc.	3351															18	470	470
30	" Same	"															29	340	340
31	" Same	"															1	34	1030
32	3rd Fensel, George	3354															45	210	210
33	2nd Fensel, John W.	3351															18	170	170
34	1st Ferris, Louisa	"															46	1360	1360
35	3rd Fickensow, Julia C.	3354															09	1330	1330
36	2nd Fisher Brass Company, Inc.	3351															1	75	310
37	4th Fleming, Luther	3354															25	270	270
38	3rd Ford, Charles D.	"															92	120	120
39	4th Freeman, R + A.	"															25	400	400
40	" Freshwater, Amanda	3351															44	290	290
41	1st Fry, Alfred	"															21	300	300
42	4th Fry, Edna	"															43	220	220
																	(09)		
																	23	23	14080

UNION COUNTY, OHIO, FOR 1925

CLASSIFICATION OF BUILDINGS									Valued by Appraiser	Valued by Bd. of Rev.	Buildings Valued by Tax Com.	Land Valued by Tax Com.	TRANSFERS	Plat Page
House No. 1	House No. 2	Barn No. 1	Barn No. 2	Granary	Garage	Silo No. 1	Silo No. 2	Other Buildings						
1200									1200	1200				1
900									900	900				2
600					20				620	620				3
														4
														5
														6
														7
1050									1050	1050				8
940									940	940				9
1200									1200	1200				10
1000					40				1040	1040				11
														12
360									360	360				13
												810		14
1300		180							1480	1480				15
														16
300					150				450	450				17
690									690	690				18
580		30							610	610				19
														20
550									550	550				21
														22
														23
1100					50				1150	1150				24
1310									1310	1310				25
														26
														27
														28
														29
									3000	3000	3000			30
									2080	2080	2080			31
									2080	2080	2080			32
730					50				780	780				33
340									340	340				34
620		50							670	670				35
470									470	470				36
									3500	3500	3500			37
									100	100	100			38
									2450	2450	2450	360		39
580									580	580				40
1250		50							1300	1300				41
1300	300								1600	1600				42
680		20							820	700				43
1110		100							1210	1210				44
820									820	820				45
20980	300	430			310				13210	35350	35230	14240		46

Appraisalment of Real Property *Maysville Corporation Lands - Paris Township.*

THE COL. S. S. MFG. CO. 027552

Gard No.	OWNER'S NAME	SURVEY	CLASSIFICATION OF LAND												TOTAL ACRES	Valued by Appraiser	Valued by Bd. of Rev.
			Cultivated		Arable		Timber		Orchard		Waste		Bldg. Site				
			A.	Hds.	A.	Hds.	A.	Hds.	A.	Hds.	A.	Hds.	A.	Hds.			
1	4th Fugate, Alonzo J.	3354c													25	570	570
2	" Fugate, George	3354													16	800	800
3																	
4																	
5																	
6	4th Gabriel, Fred	3354													25	1700	1700
7	" Gabriel, Lottie M.	3351													15	960	960
8	" Gallaher, W. J. + Margaret B.	3354c													37	1970	1970
9	" Galloway, Frank W. + Dolly	3354													30	400	400
10	1st Gardner, Thurman + Margaret	3351													50	350	350
11	3rd Gaumer, Mary M.	3354													25	1110	1110
12	" Geer, Henry J.	"													05	680	680
13	" Gibson, Court.	"													19	570	570
14	1st Gibson, Jennie	3351													15	80	80
15	" Grauman, Martha E.	"													25	450	450
16	3rd Grave, Raymond D.	3354													11	420	420
17	1st Gray, Robert P.	3351													45	900	900
18	2nd Griffith, A. J.	"													04	10	10
19	" Griffith, Aea + Marie	"													17	220	220
20	" Griffith, A. W. + Clara D.	"													14	210	210
21	3rd Griffith, David R.	3354													16	380	380
22	1st Grimes, Fred H + Lucile	3351													25	500	500
23	4th Grubbs, Le Roy + Bertha	3354													12	1230	1230
24	" Sunderman, Michael J + Anna L.	3351													20	160	160
25																	
26																	
27																	
28	3rd Haggard, Viola D + John F	3354													20	860	860
29	" Haines, Geo M.	" c													26	80	80
30	4th Hale, Emma A (Sis) + Henry	3354													32	410	410
31	3rd Hamilton, Bianca D.	"													15	700	700
32	" Hammer, Ernest H.	"													41	1620	1620
33	4th Hardinger, Margaret	3351													31	150	150
34	" Harris, F. Ottella	"													21	170	170
35	" Hartshorn, Francis B.	"													17	180	180
36	3rd Harvey, Emily F + Lanson B.	3354													20	860	860
37	" Hathaway, M. W.	"													125	680	680
38	" Hattou, E. H. + Daisy B.	"													01	1800	1800
39	" Sam	"													50		
40	3rd Hazen, Lou W.	"													20	400	400
41	" Healey, Catherine + Anna	"													07	1330	1330
42	2nd Henderson, Charlotte + Lutelle	3351													12	32	2000
															2115	24910	24910

UNION COUNTY, OHIO, FOR 1925

CLASSIFICATION OF BUILDINGS									Valued by Appraiser	Valued by Bd. of Rev.	Buildings Valued by Tax Com.	Land Valued by Tax Com.	TRANSFERS	Plat Page
House No. 1	House No. 2	Barn No. 1	Barn No. 2	Granary	Garage	Silo No. 1	Silo No. 2	Other Buildings						
710					40				750	750				1
1000									1000	1000				2
														3
														4
														5
1450					50				1500	1500				6
2500		100							2600	2600				7
1000									1000	1000				8
														9
600									600	600				10
2310					50				2360	2360				11
610									610	610				12
440		50							490	490				13
														14
690					50				740	740				15
700									700	700				16
760					40				800	800				17
														18
1040									1040	1040				19
730									730	730				20
900					100				1000	1000				21
550					30				580	580				22
720					50				770	770				23
1330		50							1380	1380				24
														25
														26
														27
1850					100				1950	1950				28
														29
460									460	460				30
2200					160				2360	2360				31
1880		100							1980	1980				32
1000									1000	1000				33
1930					60				1990	1990				34
880									880	880				35
2190		200			310				2390	2390				36
1030									1030	1030				37
3000		310							3310	3310				38
														39
														40
980									980	980			-Total - Board of Rev. does	41
1200					100				1300	1300		2800		42
36640		810			1140				28280	38590		25210		

Appraisement of Real Property *Manysville Corporation Lands - Paris Township.*

THE COL. B. B. MFG. CO. 027392

Card No.	Ward	OWNER'S NAME	SURVEY	CLASSIFICATION OF LAND												TOTAL ACRES		Valued by Appraiser	Valued by Bd. of Rev.
				Cultivated		Arable		Timber		Orchard		Waste		Bldg. Site					
				A.	Hds.	A.	Hds.	A.	Hds.	A.	Hds.	A.	Hds.	A.	Hds.	A.	Hds.		
1	4th	Hensley, Ada C.	3354												22	490	490		
2	1st	Hengel, Luetitia E.	3351												275	400	400 +60		
3	2nd	Herd, C. O. + J. F.	"												50	50	50		
4	3rd	Hervey, Richard C.	3354												30	1490	1490		
5	4th	Same + Melissa M.	3351												25	200	200		
6	3rd	Higgins, Millie A.	3354												15	440	440		
7	"	Hill, Burl + Violet	"												25	100	100		
8	"	Hinderer, Clara	"												18	560	560		
9	4th	Hinderer, William G + Anna B.	3351												31	150	150		
10	"	Same	"												19	150	150		
11	"	Hinton, Thomas J + Maggie L.	"												12	250	250		
12	3rd	Hoffman, Minnie	3354												17	820	820		
13	1st	Holycross, E. A.	3351												38	210	210		
14	2nd	Hoopes, Clarence A.	3354												26	1700	1700		
15	"	Hornbeck, Howard E + Fern	"												17	710	710		
16	4th	Howey, W.E. + Lola	3351												22	150	150		
17	3rd	Huber, Elizabeth	3354												41	210	210		
18	"	Huber, John L.	3351												43	270	270		
19	"	Huffman, H. J.	3354												25	1140	1140		
20	2nd	Huffman, H. J. + Co.	"												25	90	90		
21	4th	Hurd, Phoebe A.	"												21	950	950		
22	"	Husted, William H + Clara B.	"												30	2640	2640		
23	3rd	Hutchinson, Lelah W.	3351												19	860	860		
24	1st	Hyland, William D + Anna	"												24	200	200		
25																			
26																			
27																			
28	4th	Ienbarger, Emma	3351												20	200	200		
29																			
30																			
31	1st	Jackson, Ellis A.	3351												25	300	300		
32	4th	Jackson, Mary	3354												229	280	280 +40		
33	"	Same	"												20	30	30		
34	"	Same	"												20	260	260		
35	3rd	Jarvis, Clayton C.	"												22	500	500		
36	1st	Jenkins, Andrew J + Clem	3351												25	180	180		
37	"	Johnson, Rae + Irma	"												14	300	300		
38	4th	Justice, Dolph M + Katie	3354												25	560	560		
39																			
40																			
41																			
42	2d	Kandel, John	3354												13	770	770		
														1283	17610	17610			

House No. 1	House No. 2	CLASSIFICATION OF BUILDINGS							Valued by Appraiser	Valued by Bd. of Rev.	Buildings Valued by Tax Com.	Land Valued by Tax Com.	TRANSFERS	Plat Page
		Barn No. 1	Barn No. 2	Granary	Garage	Silo No. 1	Silo No. 2	Other Buildings						
760					40			1050	800					1
1600		100						900	2600	2600		460		2
														3
990					30				1020	1020				4
1040		30							1070	1070				5
400		70							470	470				6
520									520	520				7
900					30			190	930	1030				8
														9
1100		100							1200	1200				10
3100					100				3200	3200				11
890								310	890	1200				12
1750					50			50	1850	1850				13
2200					200				2400	2400				14
830					100				930	930				15
600									600	600				16
560								50	610	610				17
1320					150				1470	1470				18
1270					100				1370	1370				19
														20
2960					50				3010	3010				21
1760									1760	1760				22
2430					100				2530	2530				23
3000		100							3100	3100				24
														25
														26
														27
900		30						30	960	960				28
														29
														30
500									500	500				31
												320		32
														33
500									500	500				34
1000									1000	1000				35
480									480	480				36
400					30				430	430				37
300									300	300				38
														39
														40
														41
950		100							1050	1050				42
3500		530			980			1440	38370	37960		17710		

Value by Tax Com.
Total Board of Revision Recd

Appraisement of Real Property *Maypsville Corporation Lands - Paris* Township.

THE COL. B. S. MFG. CO. 027352

Card No.	OWNER'S NAME	SURVEY	CLASSIFICATION OF LAND												TOTAL ACRES	Valued by Appraiser	Valued by Bd. of Rev.	
			Cultivated		Arable		Timber		Orchard		Waste		Bldg. Site					
			A.	Hds.	A.	Hds.	A.	Hds.	A.	Hds.	A.	Hds.	A.	Hds.				
1	Ward 4th Kelsey, Katy	3354														16	100	100
2	" Kennedy, Adeliade	"														71	1410	1410
3	" Steran, Elizabeth E.	3351														40	200	200
4	3rd Kew, Martha J.	"														29	1310	1310
5	" Stinkale, Clara A.	"														20	900	900
6	1st St Leibev, Emanuel	"														1 43	400	400
7	" St Leibev, Fred	"														7 75	780	780
8	4th St line, Emma	"														1	400	400
9	3rd St noebel, Edwin L + Lena	3354														20	1130	1130
10	" Kollifrath, Anna B	"														1	230	230
11	" Same (Barbara)	"														2 75	350	350
12	4th Kunc, Charles	3351														50	200	200
13	" Same.	"														95	200	200
14																		
15																		
16																		
17	4th Laird, Alice M.	3351														25	280	280
18	3rd Laird, Anna	3354														16	390	390
19	1st Laird, Clarence G.	3351														1 88	290	290
20	4th Laird, Ethel	"														31	150	150
21	1st Laird, John M	"														1 39	230	230
22	4th Same	"														25	200	200
23	3rd Lane, Marilyn E + Hazel	3354														06	750	750
24	4th Lee, John M + Mary E	3351														31	600	600
25	" Lee, Parthenia J.	3354														20	1170	1170
26	3rd Liggett, Anna	"														26	2230	2230
27	4th Liggett, Cassie	"														03	80	80
28	1st Liggett, Newt. E + Anna	3351														46	1500	1500
29	3rd Liggett, Fessie	3354														11	1390	1390
30	" Lincoln, Dwight + Ancie	"														4	1200	1200
31	" Longbrake, Mark F	"														30	960	960
32	" Same	"														50	220	220
33	" Same	"														50	120	120
34	" Same	"														50	280	280
35	1st Longbrake, Nan B.	3351														40	210	210
36	4th Longbrake, Will M.	"														15	460	460
37	" Longhrey, John L + Pearl	3354														25	2060	2060
38	" Same	"														1 63	3550	3550
39	1st Low, Elmer C.	3351														25	290	290
40	" Same	"														2 44	430	430
41	" Lowe, Freeman	"														20	300	300
42	3rd Luke, Myrtle.	3354														15	80	80

3428 27030 27080

CLASSIFICATION OF BUILDINGS									Valued by Appraiser	Valued by Bd. of Rev.	Buildings Valued by Tax Com.	Land Valued by Tax Com.	TRANSFERS	Plat Page
House No. 1	House No. 2	Barn No. 1	Barn No. 2	Granary	Garage	Silo No. 1	Silo No. 2	Other Buildings						
100									100	100				1
1580					100				1680	1680				2
1000									1000	1000				3
2000					200				2200	2200				4
1530									1530	1530				5
500								200	700	700	460			6
											900			7
900		60							960	960				8
1000					200				1200	1200				9
810	200								1010	1010	260			10
											400			11
750									750	750				12
														13
														14
														15
														16
920									920	920				17
900					80				980	980				18
1200		100						20	1320	1320				19
750									750	750				20
					800				800	800	260			21
800									800	800				22
2000		100							2100	2100				23
800		50							850	850				24
540									540	540				25
1500									1500	1500				26
								450	450	450				27
4500					170				5070	4670				28
3070		500							3070	3570	1380			29
1000		100						800	1100	1900				30
														31
														32
														33
														34
2140									2140	2140				35
														36
														37
5000					350				5350	5350				38
1850		150						40	2040	2040				39
											490			40
1180									1180	1180				41
310									210	210				42
38530	200	1060			1900			1510	43200	43200	27560			

Appraisement of Real Property *Marysville Corporation Lands - Paris Township.*

Cant No.	OWNER'S NAME	SURVEY	CLASSIFICATION OF LAND												TOTAL ACRES		Valued by Appraiser	Valued by Bd. of Rev.	
			Cultivated		Arable		Timber		Orchard		Waste		Bldg. Site						
			A.	Hds.	A.	Hds.	A.	Hds.	A.	Hds.	A.	Hds.	A.	Hds.	A.	Hds.	A.	Hds.	
1	3rd Lyman, James + Mary A.	3354														80	130	130	
2																			
3																			
4																			
5	4th Mc Adow, Howard R + Maud	3354														20	470	470	
6	3rd Mc Allister, Martha A.	"														25	1130	1130	
7	" Mc Allister, Richard E + Florence "															30	600	600	
8	4th Mc Allister, Robert M + Bess T.	3351														36	280	280	
9	" Mc Cartty, Ella	3354c														25	240	240	
10	" Mc Cartty, Monetta	3351														50	220	220	
11	" Mc Cloud, Jane R + Emily Reed	3354														25	700	700	
12	" Mc Cloud, J. R.	3351														18	640	640	
13	3rd Mc Fadden, Emily E.	3354														33	1330	1330	
14	" Mc Kenzie, Adda A.	"														24	940	940	
15	4th Mc Laughlin, B. P.	"														20	1630	1630	
16																			
17																			
18																			
19	4th Mabery, Charles H + Pearl	3354														48	610	610	
20	" Malone, William G + Gladys F	3351														25	450	450	
21	3rd Marshall, A. et al	3354														530	700	700	+110
22	Marysville Cement Stone Silo Co.																		
23	2nd Marysville Oil Product Co., The	3351														60	400	400	
24	4th Mathew, Noel	"														20	220	220	
25	" Mathew, Silas	"														18	170	170	
26	3rd Mangans, John A.	3354														20	1030	1030	
27	4th Merritt, John	3351														8	800	800	+120
28	" Same (W.)	"														150	120	120	+20
29	" Same	" 9c														101	260	260	+40
30	" Same	3354														50	50	50	
31	" Merry, Cora	3351														09	370	370	
32	2nd Mich aelis, John C.	"														22	110	110	
33	3rd Miller, Effie Price	3354														19	650	650	
34	" Miller, Laurence H + Nellie J.	"														130	2600	2600	
35	" Miller, Mary A.	"														5	650	650	+100
36	" Miller, William L.	"														13	770	770	
37	" Mills, Elgie	"														34	1070	1070	
38	1st Mitchell, J. M.	3351c														35	930	930	
39	4th Modes, Christopher	3351														16	200	200	
40	1st Modes, Elizabeth	"														728	900	900	+140
41	" Modes, Elizabeth B.	"														21	300	300	
42	2nd Mohley, M. F.	3354														20	1040	1040	
														3769	22710	22710			

CLASSIFICATION OF BUILDINGS									Valued by Appraiser	Valued by Bd. of Rev.	Buildings Valued by Tax Com.	Land Valued by Tax Com.	TRANSFERS	Plat Page
House No. 1	House No. 2	Barn No. 1	Barn No. 2	Granary	Garage	Silo No. 1	Silo No. 2	Other Buildings						
1000		50							1050	1050				1
														2
														3
														4
560					40				600	600				5
800		100							900	900				6
1000		50							1050	1050				7
2270		60							2300	2300				8
360									360	360				9
850		40							890	890				10
1200					30				1230	1230				11
1560									1560	1560				12
1230					50				1280	1280				13
1700		100			50				1850	1850				14
940					30				970	970				15
														16
														17
														18
500									500	500				19
300									300	300				20
												810		21
														22
		5770			6590				12360	12360				23
1000									1000	1000				24
880									880	880				25
2990		100							3090	3090				26
												920		27
												140		28
												300		29
														30
1000									1000	1000				31
400									400	400				32
830									830	830				33
3400		400						100	3500	3900				34
												750		35
770		150							920	920				36
500									730	500				37
500									500	500				38
2500									2500	2500				39
600		100						160	860	860		1040		40
1560		100							1660	1660				41
1960					100				2050	2050				42
33120		7020			6890			260	47460	47290		23240		

Appraisalment of Real Property *Manysville Corporation Lands - Paris Township.*

Card No.	OWNER'S NAME	SURVEY	CLASSIFICATION OF LAND												TOTAL ACRES	Valued by Appraiser	Valued by Bd. of Rev.
			Cultivated		Arable		Timber		Orchard		Waste		Bldg. Site				
			A.	Hds.	A.	Hds.	A.	Hds.	A.	Hds.	A.	Hds.	A.	Hds.			
1	4th Moore, William C.	3354												20	1280	1280	
2	1st Morey, Celinda	3351												33	480	480	
3	4th Morrison, Emma Josephine	.. 4c												16	380	380	
4	" Mullen, Mary A.	3351												19	260	260	
5	1st Myers, Milo L.	"												125	200	200 +30	
6	3rd Myers, Minnie J + William	3354												14	340	340	
7																	
8																	
9																	
10	3rd Nestles Food Company, ^(2c) She	3354												7 40	950	950 +140	
11	" Newlove, Anna M	33514c												13	690	690	
12	" Newlove, Mabelle	3354												18	160	160	
13	3rd Same	"												19	180	180	
14	4th Newlove, Marietta A (Lp) + Mabelle	3351												60	380	380	
15	3rd Newlove, Serena	3354												25	640	640	
16	" Nicely, Maggie	"												28	210	210	
17	" Nicol, Herman J + Mary A.	"												13	1670	1670	
18	4th Noelf, Emma M.	.. 4c												25	600	600	
19																	
20																	
21																	
22	2nd Ohio Edison Co., She	3351												12	70	70	
23	4th Oliver, James E.	"												31	150	150	
24	1st Offshole, Kate	"												20	220	220	
25	3rd Offshole, Philip	3354												39	220	220	
26	4th Crahood, Charles + Mary O	3351												09	280	280	
27	" Organ, Joseph Leroy + Gertrude Alice	3351												25	180	180	
28	1st Ormerod, Mary	3351												35	570	570	
29	" Orr, Noah Lee + Mary	33544c												56	480	480	
30	3rd Otte, Catharine et al	"												19	860	860	
31	" Otte, Walter M	3354												60	2050	2050	
32	4th Otte, Walter M + Lloyd R Smallman	3351												²⁵ 204 59	1400	1400	
33																	
34																	
35	4th Parthemev, Viola	33514c												09	380	380	
36	3rd Palen, Lizzie	3354												19	90	90	
37	2nd Parthemev, John E.	3351												25	100	100	
38	3rd Partridge, Asenath Ann (Lp) et al	3354												18	330	330	
39	" Same	3354												18	320	320	
40	" Same	"												19	170	170	
41	" Same	"												19	180	180	
42	" Same	"												95	590	590	
														17 81	17000	17000	

CLASSIFICATION OF BUILDINGS									Valued by Appraiser	Valued by Bd. of Rev.	Buildings Valued by Tax Com.	Land Valued by Tax Com.	TRANSFERS	Plat Page
House No. 1	House No. 2	Barn No. 1	Barn No. 2	Granary	Garage	Silo No. 1	Silo No. 2	Other Buildings						
3700		100							3500	3500				1
1500									1500	1500				2
900		20							920	920				3
1070									1070	1070				4
800									800	800		230		5
850					50				900	900				6
														7
														8
														9
								65680	65680	65680		1090		10
1080					100			1180	1180	1180				11
														12
														13
1200									1200	1200				14
400								30	430	430				15
														16
5000					150				5150	5150				17
1380									1380	1380				18
														19
														20
														21
								1000	1000	1000				22
850									850	850				23
980		20							1000	1000				24
810					50				860	860				25
2400					40				2440	2440				26
800									800	800				27
690									690	690				28
550									550	550				29
1400					100				1500	1500				30
3250		250							3500	3500				31
3690									3690	3690				32
														33
														34
1080									1080	1080				35
920									920	920				36
1300					100				1400	1400				37
														38
														39
														40
														41
														42
56320		390			590				66710	103990	103990		17170	

Appraisalment of Real Property *Marysville Corporation Lands - Paris* Township.

THE COL. B. D. MFG. CO. 027352

Card No.	OWNER'S NAME	SURVEY	CLASSIFICATION OF LAND												TOTAL ACRES	Valued by Appraiser	Valued by Bd. of Rev.	Ward	
			Cultivated		Arable		Timber		Orchard		Waste		Bldg. Site						
			A.	Hds.	A.	Hds.	A.	Hds.	A.	Hds.	A.	Hds.	A.	Hds.					
1	4th Patterson, Louis	3354													16	430	430		
2	" Patterson, Robert	"													38	440	440		
3	" Patterson, Robert + Mary	"													25	400	400		
4	1st Pearse, Mary E.	3351													7	84	1000	1000 +150	
5	3rd Poling, B. Mertie (Place Personal tax on separate Refs)	3354													25	540	540		
6	1st Poling, Emma	3351													13	380	380		
7	4th Porter, Edward W.	3354													50	1280	1280		
8	" Same	"													46	520	520		
9	3rd Potts, Frances Ethel + Benjamin H.	"													11	1410	1410	+210	
10	" Same	3354													7	08	1000	1000 +150	
11	" Price, Alice Henrietta	3351													20	770	770		
12	4th Price, Charles F.	3354													3	300	300	+50	
13	" Piers, Mary M.	3351													16	400	400		
14																			
15																			
16																			
17	4th Rains, Josephine + Edward Curtis	3351													50	100	100		
18	" Rathbun, Edna	3351													27	190	190		
19	" Rausch, Edwin G. + Florence M.	3351													2	05	320	320 +50	
20	" Same	3351													2	50	360	360 +50	
21	3rd Rausch, George	3354													18	400	400		
22	" Rausch, J. A. W.	"													2	250	250	+40	
23	2nd Rausch, John A.	3351													50	270	270		
24	" Same	"													57	200	200		
25	" Same	"													18	90	90		
26	4th Rausch, Louis P. + Helen B.	"													15	460	460		
27	" Rausch, T. M.	"													17	230	230		
28	" Reed, Dyer + Maria	3354													20	640	640		
29	" Reed, Emma	3351													80	200	200		
30	1st Reed, Henry L.	"													15	250	250		
31	4th Reed, Libbie	3354													20	1280	1280		
32	3rd Reed, Mary L.	"													17	710	710		
33	2nd Renner, George	3351													3	36	500	500 +80	
34	3rd Ridgeway, Bessie	3354													25	100	100		
35	4th Roberts, Bessie	"													25	1640	1640		
36	3rd Robinson, Evert H. + Geneva M.	3351													39	390	390		
37	4th Robinson, Frank (F.G.)	"													27	220	220		
38	" Roff, Sarah + Joe	3354													18	250	450		
39	3rd Same	" 40													03	40	40		
40	4th Rogers, Jennie	3351													20	250	250		
41	2nd Rogers, W.D.	"													16				
42	4th Rogers, William	"													16	190	190		
															47	19	18350	18550	

CLASSIFICATION OF BUILDINGS									Valued by Appraiser	Valued by Bd. of Rev.	Buildings Valued by Tax Com.	Land Valued by Tax Com.	TRANSFERS	Plat Page
House No. 1	House No. 2	Barn No. 1	Barn No. 2	Granary	Garage	Silo No. 1	Silo No. 2	Other Buildings						
360					40				400	400				1
400									400	400				2
400					40				440	440				3
1800		150						50	2000	2000		1150		4
900		100							1000	1000				5
390									390	390				6
														7
600	700								1300	1300				8
500									500	500		1620		9
												1150		10
500									500	500				11
												350		12
800									800	800				13
														14
														15
														16
600									600	600				17
860					40				900	900				18
												370		19
900		60						100	1060	1060		410		20
2120					100				2220	2220				21
760					50				810	810		290		22
400		10							410	410				23
														24
														25
2430					100				2530	2530				26
1000		40							1040	1040				27
1800					130				1930	1930				28
800		80						30	910	910				29
880								30	880	880	880			30
1710					50				1760	1760				31
700									700	700				32
2530		100							2630	2630		580		33
500					30				530	530				34
920					30				950	950				35
460					50				510	510				36
1300		100							1400	1400				37
														38
														39
820		30							850	850				40
								Fire Station 300	800	800				41
750									750	750				42
28990	700	670			660			480	31400	31400		19330		

Appraisalment of Real Property Marysville Corporation Lands - Paris Township.

Card No.	OWNER'S NAME	SURVEY	CLASSIFICATION OF LAND												TOTAL ACRES	Valued by Appraiser	Valued by Bd. of Rev.
			Cultivated		Arable		Timber		Orchard		Waste		Bldg. Site				
			A.	Hds.	A.	Hds.	A.	Hds.	A.	Hds.	A.	Hds.	A.	Hds.			
1	Roley, Julia + Pearl	335 1+ c													25	1110	1110
2	2nd Rural, George C.	3351													85	400	400
3	" Same	"													70	140	140
4	1st Rutan, Ben M.	"													20	460	460
5	2nd Same	3354													8 60	860	860 130
6	4th Same	" 4c													25	2460	2460
7																	
8																	
9																	
10	4th Larver, Julia	3351+ c													40	170	170
11	3rd Sawyer, Sarah E.	3354													38	110	110
12	" Same	"													39	110	110
13	1st Saygrover, Lewis	3351													35	510	510
14	4th Saygrover, William A + Cora	3354+ c													25	240	240
15	3rd Scurman, Clara F	3354													25	850	850
16	1st Scheiderer, A. J.	3351													20	890	890
17	3rd Scheiderer, William J.	3354													25	900	900
18	2nd Scheiderer, Wm. J.	3351													75	380	380
19	4th Schlegel, Lezetta	"													33	90	90
20	" Same	"													2	160	160 +20
21	1st Same (Lisetta)	"													2 25	200	200 +30
22	" Same	"													33	130	130
23	4th Same	"													83	90	90
24	1st Same (Lizetta)	3354													47	970	970
25	4th Schwartzkopf, John H + Corine	3351													31	150	150
26	3rd Scott, Dwight J.	3354													20	400	400
27	" Same	"													20	400	400
28	" Same	"													25	230	230
29	" Same	"													25	230	230
30	4th Scott, Effie	"													06	430	430
31	" Same	"													48		
32	3rd Scott, + Sons Co., O.M.	"													5	640	640 +100
33	" Same	"													5	640	640 +100
34	1st Shaw, Orrin H + Ruth A.	3351													20	890	890
35	3rd Shearer, Ella B.	" 4c													5 50	710	710 +110
36	2nd Shelton, Mary E.	3351													5	750	750 +110
37	3rd Shields, Louise	3354													25	1000	1000
38	4th Same	"													25	1150	1150
39	2nd Shirk, Blaine	3351													17	20	20
40	4th Shirk, Elmer E + Della	3354+ c													22	470	470
41	" Shirk, Lewis S.	3351													6	900	900 +140
42																	

4962 20240 20240

CLASSIFICATION OF BUILDINGS									Valued by Appraiser	Valued by Bd. of Rev.	Buildings Valued by Tax Com.	Land Valued by Tax Com.	TRANSFERS	Plat Page
House No. 1	House No. 2	Barn No. 1	Barn No. 2	Granary	Garage	Silo No. 1	Silo No. 2	Other Buildings						
1100									1100	1100				1
														2
														3
														4
									990	990		990		5
3240					300				3540	3540				6
														7
														8
														9
														10
600									600	600				11
														12
860		100						40	1000	1000				13
660					50				710	710				14
1300					100				1400	1400				15
1120		30							1150	1150				16
1600		300						900	1900	2800				17
					30									18
1480					70				1580	1580				19
														20
350									350	350		180		21
												230		22
310									310	310				23
														24
830	1500								2330	2330				25
1100					50				1150	1150				26
														27
														28
														29
1400					140				1540	1540				30
														31
												740		32
												740		33
910					30				940	940				34
660									660	660		820		35
3500					250				3750	3750		860		36
870					100				970	970				37
1000					70				1070	1070				38
														39
810					30				840	840				40
												1040		41
														42
23700	1500	430			1220			940	27790	27790		20980		

Appraisalment of Real Property *Manysville Corporation Lands - Paris Township.*

THE COL. P. S. MFG. CO. 027382

Case No.	Ward	OWNER'S NAME	SURVEY	CLASSIFICATION OF LAND												TOTAL ACRES	Valued by Appraiser	Valued by Bd. of Rev.
				Cultivated		Arable		Timber		Orchard		Waste		Bldg. Site				
				A.	Hds.	A.	Hds.	A.	Hds.	A.	Hds.	A.	Hds.	A.	Hds.			
1	4th	Shirk, Lewis S.	3351												28	220	220	
2	"	Same	3354												21 41	2940	2970 + 440	
3	2nd	Shover, Lona	"												50	210	210	
4	1st	Snik, Della	3351												35	80	80	
5	"	Same	3354												38	80	80	
6	"	Smith, Bessie	3351												40	510	510	
7	2nd	Smith, Mary L.	3354												75	160	160	
8	"	Smith, Nettie	"												1 48	1500	1500	
9	"	Same	"												1 59	1030	1030	
10	2nd	Snider, Howard et al	"												07	120	120	
11	"	Snodgrass, Wm. H + Howard W. Jones	3354												50	500	500	
12	"	Same	3354												60	580	580	
13	"	Southard, Burligh J.	"												23	1030	1030	
14	"	Southard, John W.	"												7	3000	3000	
15	"	Southard, Sylvester F.	"												26	1030	1030	
16	1st	Spain, Carl	3351												38	450	800	
17	2nd	Spain, Jesse	3354												25	100	100	
18	4th	Spring, Bertie E.	"												25	650	650	
19	2nd	Spurrier, Emery A + Cecile H.	"												20	1130	1130	
20	"	Spurrier, Cecile H.	"												13	200	200	
21	4th	Spurrier, Irene	"												25	1540	1540	
22	1st	Spurrier, John R. et al	3351												62	1200	1200	
23	2nd	Spurrier, Oliver L.	" 4c												30	800	800	
24	"	Stabler, John + Anna Margaret	3354												25	100	100	
25	4th	Standard Oil Co., The	3351												1 25	170	170 + 30	
26	"	Stanley, Ross + Anna D.	"												31	150	150	
27	"	Stanton, Rosetta M.	"												12	380	380	
28	1st	Stephens, Edward M.	"												1	190	190 + 30	
29	"	Stewart, Hugh C.	"												2 37	330	330 + 50	
30	"	Same (Calvin)	"												30	260	260	
31	"	Same + Wife	"												3 08	450	450 + 70	
32	2nd	Stuffer, Nicholas	3354												23	110	110	
33	1st	Stout, Edward M + Hattie E.	3351												2	250	250 + 40	
34	2nd	Streng, Theodor G + Minnie C.	3354 4c												75	320	320	
35	4th	Stumpf, Sarah L.	3351												23	380	380	
36	2nd	Same	" 4c												2	260	260 + 40	
37	4th	Sweeney, Lillie B + Hiram L.	3351												333	270	270	
38	"	+ Sinclair Oil Co. The		Buildings on land leased by R. R.														
39																		
40																		
41	4th	State of Ohio Longbrake, Daniel	3351												33	80	80	
42	"	" " " Longbrake, L. L.	3354												12	80	80	
	"	" " " Horse, Joseph	3351												05			
															49 903	23 110	23 110	

House No. 1	House No. 2	CLASSIFICATION OF BUILDINGS							Valued by Appraiser	Valued by Bd. of Rev.	Buildings Valued by Tax Com.	Land Valued by Tax Com.	TRANSFERS	Plat Page
		Barn No. 1	Barn No. 2	Granary	Garage	Silo No. 1	Silo No. 2	Other Buildings						
2100		90							2190	2190				1
												3380		2
990					50				1070	1070				3
														4
170									170	170				5
380								40	420	420				6
1070		100							1170	1170				7
3000									3000	3000				8
3000									3000	3000				9
650					50				700	700				10
														11
														12
3000									3000	3000				13
1800		100							1900	1900				14
2390									2390	2390				15
350					20				370	370				16
500		300							530	530				17
1120									1120	1120				18
1900					200				2100	2100				19
														20
1840									1840	1840				21
		100						5900	6000	6000				22
1720					200				1920	1920				23
550									550	550				24
3370									3370	3370	200			25
1300					50				1350	1350				26
930									930	930				27
1100		50	100						1250	1250	220			28
		200							200	200	380			29
1800									1800	1800				30
								100	100	100	520			31
670		30							670	670				32
510		60						60	630	630	290		Robert C. Ferguson	33
900					250				1150	1150				34
					50				50	50				35
470	300	30							800	800	300			36
650									650	650				37
								1800	1800	1800				38
														39
														40
														41
														42
35170	300	790	100		870				7900	45130	45130	33810		

THE COL. B. B. MFG. CO. 027392

Card No.	OWNER'S NAME	SURVEY	CLASSIFICATION OF LAND												TOTAL ACRES	Valued by Appraiser	Valued by Bd. of Rev.
			Cultivated		Arable		Timber		Orchard		Waste		Bldg. Site				
			A.	Hds.	A.	Hds.	A.	Hds.	A.	Hds.	A.	Hds.	A.	Hds.			
1																	
2																	
3	2nd Tallman, Charlie	3351 ^{4c}													28	350	350
4	3rd Tarbutton, James W + Minnie B.	3354													5	500	500 + 900
5	" Same	"													5	650	650 + 100
6	" Same	"													4 55	580	580 + 90
7	4th Taylor, Alice A.	"													7 81	1940	1940 + 290
8	" Taylor, Alice M.	"													2 40	350	350 + 50
9	" Taylor, F. Marion + Alice A.	"													63 50	6850	6850 + 950
10	" Taylor, Nellie M.	"													1 03	300	300
11	" Thompson, Clair B + Frank H.	3351													03 12	160	160
12	" Thompson, Ellen P.	"													77	920	920
13	" Thompson, Howard + Mary E.	3354 ^{4c}													17	480	480
14	3rd Tracy, Thos E.	3354													31	2050	2050
15	4th Trout, Samuel U + Nettie F.	"													45	510	510
16	2nd Turner, Agulla H + Nellie Lefew	"													28	800	800
17	4th Turner, Merrill	3351 ^{4c}													30	1450	1450
18	1st Turner, Richard	3351													1	260	260
19	4th Turner, Solomon	"													31	150	150
20	" Same + Julia	"													31	150	150
21	" Turney, H. B. + Katie E.	"													15	460	460
22	" Same	"													14	70	70
23	" T. + O. C. R. R. Co.	"													65	90	90
24	" Same	"													2 26	230	230
25	" Same	3354													1 05	100	100
26																	
27																	
28																	
29	1st Union County Telephone Company, Inc.	3351													22	500	500 860 +
30																	
31																	
32	3rd V ollrath, Catharine	3351 ^{4c}													25	170	170
33	" V ollrath, William P + Katherine Elizabeth	3354 ^{4c}													20	1030	1030
34	" Vosbury, Mary Jeanette	3351													01 20	860	860
35																	
36																	
37																	
38	4th Walker, Martha C.	3354													75	1030	1030
39	2nd Walsh, John + Cora	"													16	420	420
40	4th Wardew, Arville	3351													33	240	240
41	2nd Washington Lumber Co., Inc.	"													13	80	80
42	" Same	"													65	520	520
															100 77	24110	24110

UNION COUNTY, OHIO, FOR 1925

CLASSIFICATION OF BUILDINGS									Valued by Appraiser	Valued by Bd. of Rev.	Buildings Valued by Tax Com.	Land Valued by Tax Com.	TRANSFERS	Plat Page
House No. 1	House No. 2	Barn No. 1	Barn No. 2	Granary	Garage	Silo No. 1	Silo No. 2	Other Buildings						
														1
														2
930									930	930				3
650		50						10	710	710		580		4
												750		5
												270		6
3400									2860	3400		2230		7
												400		8
												7300		9
														10
1300									1300	1300				11
1100									1100	1100				12
920					40				960	960				13
1550		200							1750	1750				14
850		30							880	880				15
310									310	310				16
1000					50				1050	1050				17
710									710	710				18
														19
900									900	900				20
1260		530						300 50	2140	2140				21
														22
														23
														24
														25
														26
														27
														28
														29
														30
														31
800		100							900	900				32
1000					100				1100	1600				33
800		200							1000	1000				34
														35
														36
														37
1470		70							1540	1540				38
440									440	440				39
1370		100							1470	1470				40
														41
2000									2000	2000				42
23260		1280			190				360	24050	25090	25670		

Appraisalment of Real Property *Marysville Corporation Lands - Paris* Township.

THE COL. B. S. MFG. CO. 027352

Card No.	OWNER'S NAME	SURVEY	CLASSIFICATION OF LAND												TOTAL ACRES	Valued by Appraiser	Valued by Bd. of Rev.
			Cultivated		Arable		Timber		Orchard		Waste		Bldg. Site				
			A.	Hds.	A.	Hds.	A.	Hds.	A.	Hds.	A.	Hds.	A.	Hds.			
<i>ward</i>																	
1	<i>4th Webb, Ella M</i>	<i>3354</i>												<i>20</i>	<i>1460</i>	<i>1460</i>	
2	<i>3rd Weber, Albert & Emma F</i>	<i>"</i>											<i>18</i>	<i>330</i>	<i>330</i>		
3	<i>4th Weidman, James & Catharine</i>	<i>"</i>											<i>23</i>	<i>570</i>	<i>570</i>		
4	<i>3rd Wheeler, Thomas H.</i>	<i>3351 & c</i>											<i>31</i>	<i>800</i>	<i>800</i>		
5	<i>" Wiley, Anna B.</i>	<i>3354</i>											<i>38</i>	<i>2570</i>	<i>2570</i>		
6	<i>4th Williams, Alvin J + Anna</i>	<i>3351</i>											<i>30</i>	<i>210</i>	<i>210</i>		
7	<i>1st Williams, Chas F.</i>	<i>"</i>											<i>23</i>	<i>900</i>	<i>900</i>		
8	<i>2nd Williams + McIntire Co, The</i>	<i>"</i>											<i>3 50</i>	<i>450</i>	<i>450 + 70</i>		
9	<i>Same</i>	<i>"</i>											<i>4 08</i>	<i>640</i>	<i>640</i>		
10	<i>Same</i>	<i>"</i>											<i>4 38</i>	<i>440</i>	<i>440 + 70</i>		
11	<i>Same</i>	<i>"</i>											<i>11</i>	<i>500</i>	<i>500 + 80</i>		
12	<i>Same</i>	<i>3354</i>											<i>10</i>	<i>820</i>	<i>820 + 120</i>		
13	<i>4th Williams, Oleu</i>	<i>3351 & c</i>											<i>12</i>	<i>930</i>	<i>930</i>		
14	<i>1st Willis, R. H. + Modest</i>	<i>3351</i>											<i>2</i>	<i>300</i>	<i>300 + 50</i>		
15	<i>2nd Wilson, Alice</i>	<i>"</i>											<i>99</i>	<i>380</i>	<i>380</i>		
16	<i>3rd Winget, Mary E. (see Lots)</i>	<i>3354</i>											<i>10</i>	<i>1290</i>	<i>1290</i>		
17	<i>4th Wolfert, William J.</i>	<i>" & c</i>											<i>15</i>	<i>360</i>	<i>360</i>		
18	<i>" Wood, Elizabeth, M.</i>	<i>3354</i>											<i>35</i>	<i>1300</i>	<i>1300</i>		
19																	
20																	
21																	
22	<i>4th Young, Robert</i>	<i>3351</i>											<i>38</i>	<i>600</i>	<i>600</i>		
23	<i>Same</i>	<i>3354</i>											<i>06</i>				
24	<i>Same</i>	<i>"</i>											<i>12</i>	<i>90</i>	<i>90</i>		
25																	
26																	
27	<i>2nd Zacharias, Harry E.</i>	<i>3351</i>											<i>37</i>	<i>140</i>	<i>140</i>		
28																	
29																	
30																	
31																	
32																	
33																	
34																	
35																	
36																	
37																	
38																	
39																	
40																	
41																	
42																	

39 43 15080 15080

UNION COUNTY, OHIO, FOR 1925

CLASSIFICATION OF BUILDINGS									Valued by Appraiser	Valued by Bd. of Rev.	Buildings Valued by Tax Com.	Land Valued by Tax Com.	TRANSFERS	Plat Page
House No. 1	House No. 2	Barn No. 1	Barn No. 2	Granary	Garage	Silo No. 1	Silo No. 2	Other Buildings						
2000		40							2040	2040				1
750					100				850	850				2
880									880	880				3
1500					150				1650	1650				4
1050		150							1200	1200				5
940									940	940				6
510									510	510				7
		400							400	400		520		8
								2750	2750	2750		670		9
												570		10
												580		11
												940		12
1000									1000	1000				13
900		80						40	1020	1020		350		14
														15
1870					100				1970	1970				16
740		40							780	780				17
2020					40				2060	2060				18
														19
														20
														21
2430									2430	2430				22
														23
														24
														25
														26
1400				100					1500	1500				27
														28
														29
														30
														31
														32
														33
														34
														35
														36
														37
														38
														39
														40
														41
														42
19990		710		100	390				2790	21980	21980	15470		

Appraisalment of Real Property *Recapitulation - Marysville Corporation* Paris Township.

THE COL. B. E. MFG. CO. 027332

Card No.	OWNER'S NAME	SURVEY	CLASSIFICATION OF LAND												TOTAL ACRES		Valued by Appraiser	Valued by Bd. of Rev.	
			Cultivated		Arable		Timber		Orchard		Waste		Bldg. Site		A.	Hds.			
			A.	Hds.	A.	Hds.	A.	Hds.	A.	Hds.	A.	Hds.	A.	Hds.	A.	Hds.			
1	<i>Marysville Corp Lands - Paris Sup. Page - 1.</i>															78	31	20240	20240
2		<i>" - 2.</i>														78	87	23260	23060
3		<i>" - 3</i>														27	28	18220	18600
4		<i>" - 4</i>														23	23	14080	14080
5		<i>" - 5</i>														21	15	24910	24910
6		<i>" - 6</i>														12	83	17610	17610
7		<i>" - 7</i>														34	28	27030	27030
8		<i>" - 8</i>														37	69	22710	22710
9		<i>" - 9</i>														17	81	17000	17000
10		<i>" - 10</i>														47	19	18350	18550
11		<i>" - 11</i>														49	62	20240	20240
12		<i>" - 12</i>														49	903	23110	23110
13		<i>" - 13</i>														100	77	24110	24110
14		<i>" - 14</i>														39	43	15080	15080
15	<i>Total - Marysville Corp Lands</i>															618	463	295050	286330
16																			
17																			
18																			
19																			
20																			
21	<i>Marysville Corp Lots - Paris Sup. Page - 23</i>																	34730	34730
22		<i>" 24</i>																30940	30940
23		<i>" 25</i>																34440	34440
24		<i>" 26</i>																16890	16890
25		<i>" 27</i>																32840	32840
26		<i>" 28</i>																28600	28600
27		<i>" 29</i>																10940	10940
28		<i>" 30</i>																13880	13880
29		<i>" 31</i>																26250	26250
30		<i>" 32</i>																30360	30360
31		<i>" 33</i>																28150	28150
32		<i>" 34</i>																22060	22060
33		<i>" 35</i>																41380	41380
34		<i>" 36</i>																18030	18030
35		<i>" 37</i>																16970	16970
36		<i>" 38</i>																31380	31380
37		<i>" 39</i>																32900	32900
38		<i>" 40</i>																42260	42260
39		<i>" 41</i>																32800	32800
40		<i>" 42</i>																19600	19600
41	<i>Total - Marysville Corp Lots</i>																	545400	545400
42																			

Appraisalment of Real Property *Recapitulation - Marysville Corp - (Continued) - Paris Township.*

THE COL. B. B. MFG. CO. 027382

Card No.	OWNER'S NAME	SURVEY	CLASSIFICATION OF LAND												TOTAL ACRES		Valued by Appraiser	Valued by Bd. of Rev.
			Cultivated		Arable		Timber		Orchard		Waste		Bldg. Site		A.	Hds.		
			A.	Hds.	A.	Hds.	A.	Hds.	A.	Hds.	A.	Hds.	A.	Hds.	A.	Hds.		
<i>(Continued)</i>																		
1	<i>Marysville Corp. Lots - Paris Inf. Page 43.</i>														22280		22280	22280
2		<i>44</i>															43390	43390
3		<i>45</i>															32150	32150
4		<i>46</i>															20810	20810
5		<i>47</i>															32470	32470
6		<i>48</i>															5480	5480
7		<i>49</i>															12020	12020
8		<i>50</i>															38770	38770
9		<i>51</i>															20390	20390
10		<i>52</i>															21960	21150
11		<i>53</i>															53190	53190
12		<i>54</i>															26920	26920
13		<i>55</i>															2280	2280
14	<i>marysville Corp. Lots.</i>																545400	545400
	<i>Total Brought forward from Page 1.</i>																	
15	<i>Total - Marysville Corp Lots -</i>																877440	876700
16																		
17																		
18																		
19																		
20																		
21	<i>Marysville Corp Lands - Total</i>														618453		295050	286330
22	<i>.. .. Lots - Total</i>																877440	876700
23															618453	1172490	1163030	
24																		
25																		
26																		
27																		
28																		
29																		
30																		
31																		
32																		
33																		
34																		
35																		
36																		
37																		
38																		
39																		
40																		
41																		
42																		

Appraisalment of Real Property in Marysville Corporation Lots - Paris Township.

THE COL. & P. REG. CO. 027382

Card No.	OWNER'S NAME	CLASSIFICATION OF LOTS									Valued by Appraiser	Valued by Bd. of Rev.	
		In Lot	Out Lot	Part	Addition	Frontage		Street	Depth				Street
						Feet	Hds.		Feet	Hds.			
1	3rd Alexander, C. L.	701		all		61		Eighth	135			110	110
2	4th Alexander, James + Lucy M.	280		"		66		Sycamore	165			570	570
3	3rd Alexander, Jennie P.	297		"		63	75	Maple	133		Eighth	910	910
4	2nd Alexander, Ala L.	302		"		66		Chestnut	165			570	570
5	" Same	303		"		66		"	165			460	460
6	4th Amrine, French	609		"		55		Fourth	165	75		400	400
7	" Same	613		"		55		Third	165	75		100	100
8	3rd Amrine, Nancy J.	165	41	Pts		63	50	Sixth	158		Cottage	1630	1630
9	1st Anderson, John W.	156 157		E ²		66		Fifth	165		Alley	1410	1410
10	3rd Same	371		all		168		Collins	45			80	80
11	4th Andrews, Sarah H.	867		"		40		Park Ave.	150			80	80
12	" Same	868		"		40		"	150			80	80
13	" Same	869		"		40		"	150			80	80
14	" Same	870		"		40		"	150		Center	90	90
15	" Same	871		"		40		"	150		"	90	90
16	" Andrus, Therza	608		"		55		Fourth	165	75		470	470
17	3rd Arnold, Wm. J + Hattie M.	92		"		82	50	Court	132		Seventh	1410	1410
18	" Same	93		W ²		66		Seventh	82	50	Alley	490	490
19	2nd Asman, Alfred C.	191		W ²		41	25	Oak	132			530	530
20	" Asman, Barbara	115 118		W ²		66		Fifth	165			1700	1700
21	1st Asman, Charles	38 47		W		18		"	124			2310	2310
22	2nd Asman, Henry W.	410		all		75		Sixth	136			970	970
23	" Same	50 59		W		40		Fifth	113	50	Alley	4930	4930
24	4th Asman, Margaret	625		all		60		Fourth	165			570	570
25	" Asman, Marie L.	599		"		60		Fifth	168			1540	1540
26	1st Asman, William	38 47		W ²		17		"	106	50		2040	2040
27	3rd Auer, John	562		all		61		Eighth	171			100	100
28	2nd Auer, John C. + Catharine	127		S		79	50	Walnut	132			1670	1670
29	" Auer, William	73		E ²		41	25	Sixth	82	50	Alley	1020	1020
30	" Same (Wm. C.)	129 136		W ²		66		"	165		"	1130	1130
31	3rd Avery, William F.	90		S ²		41	25	Court	132		"	710	710
32	" Ayers, Mary R.	80 89		Pts		48	50	"	132			830	830
33													
34													
35													
36	1st Bainer, Mary + Joseph M.	27		Pts ²		22		Mauw	132			1870	1870
37	4th Baker, Anna M.		1	M		68		Fourth	165			1740	1740
38	1st Baker, Effie		37	E ²		49	50	No. Front	49	50		100	100
39	" Same		38	Pts ²		48		Fourth	102			330	330
40	3rd Baker, Philip A + Henrietta	336		all		65		Eighth	127	50	Ash	840	840
41	1st Baker, Harry C.	145		S		7	50	Walnut	99			120	120
42	" Same	152		Pt		37	50	"	99			710	710

UNION COUNTY FOR 1925

CLASSIFICATION OF BUILDINGS								Valued by Appraiser	Valued by Bd. of Rev.	Lot Valued by Tax Com.	Building Valued by Tax Com.	TRANSFERS	Plat Page
House No. 1	House No. 2	Barn	Other Buildings	Business Bldg.	Factory	Garage	Warehouse						
900								900	900				1
230			30			40		300	300				2
710								710	710				3
700			30			40		700	700				4
													5
													6
640		40						680	680				7
1440		200						1640	1640				8
950						30		980	980				9
													10
													11
													12
													13
3000								3000	3000				14
													15
1850						50		1270	900				16
1650		200						1850	1850				17
													18
620						50		670	670				19
1700		50						1750	1750				20
				2390				2390	2390				21
1200						100		1300	1300				22
				3120				3120	3120				23
900		40						940	940				24
3200		300						3500	3500				25
				3090				3090	3090				26
													27
1000	950	230						2180	2180				28
900								900	900				29
800		100						900	900				30
1920						100		2020	2020				31
2160								2160	2160				32
													33
													34
													35
750								750	750				36
1200		60						1260	1260				37
													38
620								620	620				39
870							130	870	1000				40
													41
1150								1150	1150				42
30060	950	1220	30	8600		370	130	41360	41360				

Appraisalment of Real Property in *Manville Corporation Lots - Paris* Township.

THE COMP. S. P. MFG. CO. 027382

Card No.	Ward	OWNER'S NAME	CLASSIFICATION OF LOTS									Valued by Appraiser	Valued by Bd. of Rev.	
			In Lot	Out Lot	Part	Addition	Frontage		Street	Depth				Street
							Feet	Hds.		Feet	Hds.			
1	3rd	Baldwin, L. J.	463		all		50		Eighth	167		130	130	
2	2nd	Ballinger, Cora M.	124		Pt		55		Oak	66		300	300	
3	"	Bank of Manville	57 58		Pts		23		Main	75		3160	3160	
4	3rd	Same		15	S		64	50	Court	132		1100	1100	
5	"	Banks, Alice		5 44	Pts		45		Ash	121	19	580	580	
6	"	Same		5 44	"		48		No Front	121	19	90	90	
7	4th	Barker, Ivaloo	648		all		66		"	166		510	510	
8	"	Barker, L. M. + Mable	638		W		68		Fourth	35		400	400	
9	"	Same	639		"		66		"	129	Leo Lane	400	400	
10	"	Barker, Munnie	223		S		43		Third	127	Sycamore	400	400	
11	3rd	Barnes, Josephine M. Thompson	81		"		79	50	Main	132		2380	2380	
12	"	Barnhart, Elva M.	392		"		57		Maple	132	Ninth	490	490	
13	2nd	Barnhart, Margaret	277		all		66		Walnut	132	Tenth	120	120	
14	3rd	Beck, Frank + Clara		5 44	Pts		47		Ash	120	50	600	600	
15	2nd	Beecher, Gina A.	438		all		66		Sixth	150	12	700	700	
16	"	Same	439		"		60		"	150	12	850	850	
17	4th	Beightler, Margaret L.	5		E ⁴		23		Third	78	50 Alley	300	300	
18	2nd	Beightler, Tobias		28	Pt		41	50	Fifth	132		800	800	
19	"	Bell, Emma F.	429		all		66		Sixth	158	75	850	850	
20	3rd	Bellville, Daniel G.	342		"		65		Eighth	166	75	840	840	
21	4th	Bellville, Martha Emma		7	Pt		52	33	Fourth	151		1330	1330	
22	1st	Belt, Rose A.	305		"		66		"	113	Vine	450	450	
23	2nd	Berger, John C. + Lucy C.	415		all		66		Fifth	158	73	1130	1130	
24	4th	Berger, Martha	4 9		Pts		42	50	Main	132		1140	1140	
25	3rd	Bishop, Elizabeth	456		all		60		Maple	164		1030	1030	
26	1st	Bishop, Jennie	106		W		82	50	Walnut	60		350	350	
27	"	Same	111		"		60		Fourth	82	50 Walnut	570	570	
28	4th	Bishop, Phillip + Elizabeth	289 290		Pt		50		Fifth	166		1280	1280	
29	3rd	Blain, Chas E. + Mary M.		6	"		44		Sixth	165		1130	1130	
30	"	Same	719		all		48		Fifth	208	80 Mulberry	620	620	
31	4th	Blue, David		1	W		41	25	Third	130		370	370	
32	1st	Same (J.)	25		E		22	29	Fourth	70	66	150	150	
33	"	Same (D. J.)	25		E		6		"	70	66	50	50	
34	3rd	Blue, Elbert, + Pearl	582		all		57	50	Mulberry	190		90	90	
35	"	Same	583		"		47		"	190		80	80	
36	"	Blue, Lewis F.	165 169		all Pt		62		Fifth	175	Cottage	2120	2120	
37	2nd	Blumenschein, Elizabeth A.	135 138		S W		14 16		Walnut	132		520	520	
38	"	Blumenschein, Herman C. + Leona M.	141 304		W ²		66		Seventh	73	Oak	570	570	
39	1st	Blumenschein, John + Ethel M.	306		Pt		39		Fifth	165	12	670	670	
40	2nd	Blumenschein, Lena	121 128		W		44		Sixth	165		750	750	
41	3rd	Blumenschein, Martin J. + Flora A. K.	329		W Pt		52		Eighth	127	50	670	670	
42	1st	Blumenschein, Mary S.	304		W		54		Fifth	165	12 Vine	930	930	

UNION COUNTY FOR 1925

House No. 1	House No. 2	CLASSIFICATION OF BUILDINGS						Valued by Appraiser	Valued by Bd. of Rev.	Lot Valued by Tax Com.	Building Valued by Tax Com.	TRANSFERS	Plat Page
		Barn	Other Buildings	Business Bldg.	Factory	Garage	Warehouse						
													1
													2
				15000				15000	15000				3
1500						100		1600	1600				4
1500						100		1910	1600				5
													6
1000								1000	1000				7
													8
780								780	780				9
880								880	880				10
2320								2320	2320				11
360						100		460	460				12
150								150	150				13
1500						50		1670	1550				14
													15
1210		100						1310	1310				16
730								730	730				17
100								100	100				18
720		50						770	770				19
960						100		1060	1060				20
900								900	900				21
720								720	720				22
690		50						740	740				23
800		40						840	840				24
1930						100		2030	2030				25
													26
1030								1030	1030				27
1830		100				50		1880	1880				28
2500						500		3000	3000				29
1090		100						1190	1190				30
760								760	760				31
150								150	150				32
													33
													34
550			30			30		610	610				35
2150		100						2250	2250				36
1150								1150	1150				37
1540								1540	1540				38
780		50						830	830				39
1450								1450	1450				40
870		100						970	970				41
1020		50						1070	1070				42
35620		640	30	15000		1130		52420	52420				

Appraisement of Real Property in *Marysville Corporation* Lots - *Paris* Township.

THE COL. R. B. MFG. CO. 027302

Card No.	Ward	OWNER'S NAME	CLASSIFICATION OF LOTS											Valued by Appraiser	Valued by Bd. of Rev.
			In Lot	Out Lot	Part	Addition	Frontage		Street	Depth		Street			
							Feet	Hds.		Feet	Hds.				
1	3rd	Blumenschein, William Josephine	519		all		50	50	Linden	153	25		90	90	
2	"	Same	520		"		45		"				80	80	
3	"	Bolenbaugh, D. C.	534		"		75		Eighth	171		mulberry	120	120	
4	"	Bolenbaugh, John	374 } 375 }		W Pt		13 39		ninth	140			440	440	
5	"	Same	379		all		66		Collins	156		Ash	290	290	
6	"	Same	380		"		66		"	168			290	290	
7	"	Same	381		E.		28		"	176			90	90	
8	2nd	Bonnette, Catharine M.		28	W.		44		Fifth	198			1200	1200	
9	"	Bonnette, Claudia E.	174		S		84		Chestnut	115		Sixth	800	800	
10	3rd	Bowen, Norman C.		6	Pt. E ²		55		Sixth	165			1410	1410	
11	"	Boyd, Mary M.		5	" W ²		50		"	140			1280	1280	
12	2nd	Boyer, S. P.		28	Pt		55		Fifth	198			1170	1170	
13	3rd	Brackney, Leo H.	497		all		50		Eighth	167		Buckeye	90	90	
14	"	Brake, Susie	330		"		80		"	127 50		Elm	1030	1030	
15	4th	Brannan, Joseph J. + Elizabeth	16		S		23		Main	132			690	690	
16	3rd	Braun, Adelbert F.	793		all		60		Seventh	162		Linden	500	500	
17	4th	Braun, Chas	40		S.		19 50		Main	132			2570	2570	
18	"	Same	40		W.		44 50		"	132			5350	5350	
19	2nd	Same	51		N.W.		20 50		"	59		Fifth	2000	2000	
20	3rd	Same	506		all		50		Ninth	168 50			90	90	
21	"	Same	564		"		61		Eighth	171			100	100	
22	"	Same	702		"		61		"	135			100	100	
23	"	Same	790		Pt		48		Seventh	162			330	330	
24	"	Same	791		"		38		"	162			270	270	
25	2nd	Braun, Kunzigunda	113 } 120 }		Pt W ²		34		Fifth	165		Alley	1020	1020	
26	"	Same	113 } 120 }		" "		32		"	165			1300	1300	
27	"	Braun, Marie L + Katherine A.	60		Pt	Shiabant	26 50		Plum	132			450	450	
28	"	Brian, Amelia	441		all		66		Sixth	134		Cherry	770	770	
29	3rd	Brodnick, Lillian		10	S		42 50		Court	100		Alley	700	700	
30	"	Brodnick, Narcissa M.		6	N.W.		65 10		Fifth	165			2220	2220	
31	4th	Bronson, Wilber M + Edith A.		1	Pt		31 50		Third	165			290	290	
32	3rd	Brown, Clarence H.	806		all		50		Seventh	114 95			270	270	
33	"	Brown, Francis C.	539		"		66		Collins	165			120	120	
34	2nd	Brown, Geo. C.	436 } 435 }		W. E.		18 22		Sixth	158 73			520	520	
35	1st	Brown, Jasper H.		36	Pt		37		Fourth	170			320	320	
36	2nd	Brown, Wm. F.	176		all		66		Sixth	150		Alley	1050	1050	
37	2nd	Buffington, Edna + Abel		12	E.		119		Eighth	24		Court	1020	1020	
38	2nd	Bunsold, Mary	124 125		Pt		66		Sixth	110		Oak	670	670	
39	2nd	Burns, Fannie	939		W.		22 50		Eighth	127 50			290	290	
40	"	Same	340		E.		12 50		"	127 50			160	160	
41	1st	Burns, Martin + Anna	151 } 154 } 159 }		E ²		66		Fifth	247 50		Alley	2030	2030	
42	2nd	Burns, Oscar J + Fannie	122		N.		50		Walnut	132			860	860	

34440 34440

UNION COUNTY FOR 1925

House No. 1	House No. 2	CLASSIFICATION OF BUILDINGS						Valued by Appraiser	Valued by Bd. of Rev.	Lot Valued by Tax Com.	Building Valued by Tax Com.	TRANSFERS	Plat Page
		Barn	Other Buildings	Business Bldg.	Factory	Garage	Warehouse						
250						30	280	280				1	
												2	
												3	
670		50					720	720				4	
												5	
												6	
												7	
260							260	260				8	
1100							1100	1100				9	
2200						150	2070	2350				10	
1800						100	1900	1900				11	
1240						100	1340	1340				12	
												13	
1410						100	1510	1510				14	
490							490	490				15	
1500							1500	1500				16	
				1700			1700	1700				17	
				2270			2270	2270				18	
				8000			8000	8000				19	
												20	
												21	
												22	
2770						100	2870	2870				23	
												24	
2150							2150	2150				25	
2750							2750	2750				26	
				200			200	200				27	
770							770	770				28	
1740				300		100	2140	2140				29	
2530		150					2680	2680				30	
870						50	920	920				31	
1030						100	970	1080				32	
500		30					530	530				33	
780						100	880	880				34	
790						100	790	790				35	
410							410	410				36	
1800		100					1900	1900				37	
950						100	1050	1050				38	
930							930	930				39	
												40	
2220		30					2250	2250				41	
1600						100	1700	1700				42	
35480		360		12470		1130	79570	79440					

Appraisement of Real Property in *Manysville Corporation Lots - Paris* Township.

Card No.	OWNER'S NAME	CLASSIFICATION OF LOTS										Valued by Appraiser	Valued by Bd. of Rev.
		In Lot	Out Lot	Part	Addition	Frontage		Street	Depth		Street		
						Feet	Hds.		Feet	Hds.			
1	2nd Burns, Philip	50 59		Pt		33		Fifth	113	30	Phum	2260	2260
2	" Same	114 38		"		50	34	"	80	08		1020	1020
3	1st Burns, Philip + Martin (separate Prop't)			N.		41		Phum	132			890	890
4	2nd Bursou, Joseph L + Grace	315		all		74		Oak	132			120	120
5	" Same	317		"		74		"	133			120	120
6	" Same	319		"		74		"	133			120	120
7	" Same	320		"		74		Walnut	133			120	120
8	" Same	321		"		74		Oak	133			120	120
9	" Same	322		"		74		Walnut	133			150	150
10	" Same	323		"		74		Oak	133			150	150
11	" Same	324		"		74		Walnut	133			150	150
12	" Same	325		"		74		Oak	133			400	400
13	" Same	326		"		74		Walnut	133			150	150
14	" Same	327		"		74		Oak	133			150	150
15	4th Bursou, P. V.	18		N.		32	50	Court	132			700	700
16	1st Bushman, John A + Elsa	15-2		Pt,		45		Walnut	99			710	710
17	2nd Byerly, Homer + Alba P.	209		E.		47		Eighth	82	50		510	510
18													
19													
20													
21	2nd C. C. C. + St L. R. R. Co		50	Pt		140		Ninth	300			240	240
22	" Same		51	"		148			150			260	260
23	" Same	184		all		84		Chestnut	132			150	150
24	2nd Cahill, Lillie	340		W		59	50	Eighth	127	50	Maple	760	760
25	2nd Calhoun, Fannie	428		all		66		Sixth	138	75		840	840
26	" Callaway, F. C.	75		S.		62	25	Main	132			1610	1610
27	4th Calloway, Andrew	241		N.		50	46	Sycamore	156	75		340	340
28	" Calloway, Robert	240 } 241 }		N. S.		29 19		"	156	75		410	410
29	2nd Calloway, Robt et al (Trustee A.M.E. Church)	133		Pt		30		Oak	66			240	240
30	" Cameron, Frank M.	121 } 128 }		E ²		44		Sixth	165		Walnut	750	750
31	3rd Cameron, Richard L + Emily R.	350		all		65		Eighth	166	75		840	840
32	4th Same	630		E.		40		Fourth	165			340	340
33	" Same	631		all		60			165		Maple	440	440
34	" Campbell, Joseph C.	839		"		33		Grand Ave	165		Alley	90	90
35	" Same	840		"		40		"	150			80	80
36	" Same	841		"		40		"	150			80	80
37	" Same	842		"		40		"	150			80	80
38	" Same	843		"		40		"	150			80	80
39	" Same	844		"		40		"	150			80	80
40	" Same	845		"		40		"	150		Center	90	90
41	2nd Campbell, Samuel T + Luella	166 167		Pts		38		Sixth	165			1130	1130
42	" Carey, Austin	5-15		all		68	50	Ninth	157		London	120	120

UNION COUNTY FOR 1925

Township

CLASSIFICATION OF BUILDINGS								Valued by Appraiser	Valued by Bd. of Rev.	Lot Valued by Tax Com.	Building Valued by Tax Com.	TRANSFERS	Plat Page
House No. 1	House No. 2	Barn	Other Buildings	Business Bldg.	Factory	Garage	Warehouse						
				6000				6000	6000				1
2150								2150	2150				2
		500						500	500				3
													4
													5
													6
													7
													8
													9
													10
													11
720			30			100		850	850				12
													13
													14
2170						50		2220	2220				15
1800		100						1900	1900				16
													17
													18
													19
													20
													21
				1200				1200	1200				22
													23
1900								1160	900				24
160								160	160				25
2310								2310	2310				26
630		30						660	660				27
900								900	900				28
440								440	440				29
1420						50		1470	1470				30
3500						100		3600	3600				31
													32
													33
													34
													35
													36
													37
													38
													39
													40
970				10				980	980				41
													42
18070		650	30	6010	1650	300		26690	26690				

THE COL. R. R. MFG. CO. 027362

Ward	Card No.	OWNER'S NAME	CLASSIFICATION OF LOTS							Valued by Appraiser	Valued by Bd. of Rev.			
			In Lot	Out Lot	Part	Addition	Frontage		Street			Depth		Street
							Feet	Hds.				Feet	Hds.	
	1	2nd Carmean, B. F.		48		Warehouse on R. R. lands.								
	2	4th Carr, Mary L.	8		1/2		41	25	Court	132			700	700
	3	2nd Cartmell, Elizabeth	139		8		41	25	Oak	132			530	530
	4	" Same	142		1/2		38	50	"	132			410	410
	5	4th Cartmell, William L.		8	8		50		Fourth	165			1250	1250
	6	1st Same	27		1/2		22		Main	132	Fourth		1500	1500
	7	4th Caryl, Mary E.	663 664		all		60		Cole	146			100	100
	8	" Same	665		pt		40		"	146			70	70
	9	2nd Caseldine, Jesse Co	182 133		E		66		Sixth	105	Alley		1650	1650
	10	4th Cassil, Frederick L.	619		all		60		Third	165	75		100	100
	11	1st Chasie, Harry	35		pt		67	50	Plum	132 86			1580	1580
	12	4th Cheney, Adele M.	287 288 289		8		146		Fifth	128			3750	3750
	13	3d Chiesa, Louis	53		1/2		18	50	"	83	50		1630	1630
	14	Church, A. M. E.							Fourth					
	15	3d Church, Congregational	65		pt		60		Court	66			1700	1700
	16	Church, Evangelical Lutheran	130											
	17	1st Same, (Trustee)	156 157		1/2		66		Fifth	115	Oak.		1200	1200
	18	Church, First English Lutheran		6	pt									
	19	3d Church, Methodist Episcopal		4	1/2 E.		110		Sixth	165	Alley		2830	2830
	20	Church, Presbyterian	43											
	21	3d Citizens Home & Savings Co., The	391		all		62	50	maple	132	Ninth		540	540
	22	2nd Clark, Edith	61		pt		44		Plum	66			380	380
	23	3d Clegg, Lottie E.	53		1/2		18		Fifth	83	50		1850	1850
	24	1st Cleveland Sandusky Brewing Co.,	98		8		41	25	Walnut	132			200	200
	25	3d Cline Glen L + Ivoles R.	328		pt		38		Eighth	127	50		490	490
	26	" Same	334		all		65		"	127	50		840	840
	27	" Same	341		"		66		Ninth	149	Linden		110	110
	28	" Codev, Adelia	555		"		66		Collins	165	"		120	120
	29	2nd Codev, Catherine	199 200		pts		78		Walnut	132			1330	1330
	30	3rd Codev, C.O.	64		8		23		Main	132			2170	2170
	31	" Codev, Earl + Flora	502		all		50		Eighth	167			150	150
	32	" Codev, Fay	549		"		57	50	Linden	182			100	100
	33	" Codev, George + Laura	537		"		61		Ninth	171			110	110
	34	4th Codev, James W.	645		"		60		Fourth	166			510	510
	35	2nd Cody, Anna	420		"		66		Fifth	158	73		1130	1130
	36	1st Cody, Anna E.	150		"		82	50	Oak	132			710	710
	37	3rd Cody, Julia M.	88		1/2		38		Main	132			970	970
	38	4th Cody, Margaret H.	18		"		40		Court	132			860	860
	39	2nd Cody, Michael T.	421		all		60		Fifth	114	18	Cherry	1030	1030
	40	4th Cole, Dana D.	682		pt		10		Cole	132	50		20	20
	41	" Same	683		all		60		"	132	50		110	110
	42	" Same	684		"		60		"	132	50		110	110

32840 32840

UNION COUNTY FOR 1925

		CLASSIFICATION OF BUILDINGS							Valued by Appraiser	Valued by Bd. of Rev.	Lot Valued by Tax Com.	Building Valued by Tax Com.	TRANSFERS	Plat Page
House No. 1	House No. 2	Barn	Other Buildings	Business Bldg.	Factory	Garage	Warehouse							
			300					300	300				1	
1180								1180	1180				2	
1080		100						1180	1180				3	
870								870	870				4	
1620						80		1900	1900				5	
550								550	550				6	
			40					40	40				7	
													8	
540		30	70	110				750	750				9	
													10	
250		70	60					380	380				11	
940						100		1040	1040				12	
				2250				2250	2250				13	
													14	
950							addl	950	1500				15	
							550						16	
3420						60		3480	3480				17	
													18	
2300						200		2500	2500				19	
													20	
740								740	740				21	
300								300	300				22	
1570								1570	1570				23	
500								500	500				24	
600						100		830	700				25	
800						100		1000	900				26	
													27	
230								230	230				28	
1140		100						1240	1240				29	
1250						50		1300	1300				30	
800			30			30		860	860				31	
													32	
490								490	490				33	
350								350	350				34	
1020						50		1070	1070				35	
570								570	570				36	
1170		200						1370	1370				37	
2400								2400	2400				38	
2270						150		2420	2420				39	
													40	
													41	
													42	
29900		500	500	2360		920	550	34730	34730					

Appraisalment of Real Property in *Marysville Corporation Lot -*

Paris Township.

THE COL. B. R. REG. CO. 027362

Card No.	OWNER'S NAME	CLASSIFICATION OF LOTS									Valued by Appraiser	Valued by Bd. of Rev.	
		In Lot	Out Lot	Part	Addition	Frontage		Street	Depth				Street
						Feet	Hds.		Feet	Hds.			
1	4th Cole, Dana D.	685		Pt		35	50	Cole	132	50		60	60
2	1st Cole, Jessie F.	14	15	Div #1		80		Main	203			2650	2650
3	2nd Coleman, Geo W.	409		all		85		Sixth	136			1100	1100
4	" Coleman, John A.		28	S.E.		57	75	"	165		Vine	740	740
5	" Same		28	S ²		57	75	"	165			730	730
6	" Coleman, Lena	406		all		62		"	165			1080	1080
7	" Coleman, Margaret		28	S.		57	75	"	150	50		740	740
8	1st Columbus, Anna		37	W ²		49	50	Alley	49	50		100	100
9	" Same		38	W		48		Fourth	102			340	340
10	4th Conkright, Henry E.		2-7	Pt		84		Fifth	195			2880	2880
11	2nd Connolly, Carrie B.	818		all		45		London	214		C.C.C. & STL	200	200
12	4th Connor, Margaret	8		S ²		41	25	Court	132			700	700
13	2nd Conrad, L. C.		19	Pt		64		Main	67	50		1370	1370
14	2nd Conrad, Matilda	85		S		28		Plum	132			480	480
15	" Same	96		W		30	50	"	132			520	520
16	2nd Conrad, William & Edgar L.	807		all		65		Seventh	116		Locust	450	450
17	1st Cook, A. J. & Nellie C.	36	37	Pt		25		Plum	60			430	430
18	" Same	36		W		45	37	"	132			780	780
19	4th Cook, Everett	222		C		6		Third	165			100	100
20	" Cook, Susanna		8	W		45		"	165			430	430
21	2nd Court, Edward	213		all		82	50	Plum	132		Seventh	1410	1410
22	2nd Court, Elizabeth M.		17	Pt		2		Main	132			50	50
23	" Same	465		all		50		Eighth	167			130	130
24	" Courter, Frank B.	469		"		50		Ninth	168	50		120	120
25	" Same	479		"		50		"	199			120	120
26	" Same	480		"		50		"	199			120	120
27	" Same & Hettie	468		"		50		"	168	50		120	120
28	" Courter, Hettie	470		"		50		"	168	50		120	120
29	2nd Covey, Rose Ann	193		S ²		41	25	Oak	132		Eighth	530	530
30	4th Crandall, Olive M.	830		all		40		Grand Ave	150			80	80
31	" Same	831		"		40		"	150			80	80
32	2nd Creston, Elba H.	162		"		66		Sixth	165			1700	1700
33	2nd Croft, Mary T.	73		W		82	50	Plum	66		Sixth	1130	1130
34	2nd Crooks, Winnie	333		W ²		32	50	Eighth	127	50		210	210
35	" Cross, Rose L.	69		W		46	16	Main	132			3860	3860
36	4th Crothers, Lottie L. & Catharine Henderson	17		S		40	50	Court	132			690	690
37	4th Crotinger, Hiram & Jane E.		7	W		50		Fourth	151			1280	1280
38	2nd Croy, Mittie V. Ida	411		E		36		Sixth	136			460	460
39	" Croy, W. W. & Ida	126		S		48		Oak	96		Sixth	510	510

UNION COUNTY FOR 1925

CLASSIFICATION OF BUILDINGS								Valued by Appraiser	Valued by Bd. of Rev.	Lot Valued by Tax Com.	Building Valued by Tax Com.	TRANSFERS	Plat Page
House No. 1	House No. 2	Barn	Other Buildings	Business Bldg.	Factory	Garage	Warehouse						
100								2100	1000				1
2030								2030	2030				2
1700								1700	1700				3
120								120	120				4
550								550	550				5
800		50						850	850				6
760						100		860	860				7
													8
570								570	570				9
3860		100						3960	3960				10
470		100						570	570				11
1100								1690	1100				12
970								970	970				13
1900		100						2000	2000				14
													15
													16
				350				350	350				17
				410				410	410				18
													19
830		40						870	870				20
2180						100		2280	2280				21
													22
													23
													24
													25
													26
													27
													28
500								500	500				29
													30
													31
2000						100		2100	2100				32
870								870	870				33
740		30						770	770				34
2550								2550	2550				35
1900								1900	1900				36
1280								1280	1280				37
440								440	440				38
660						30		690	690				39
													40
													41
													42
28820		420		760		330		29740	30330				

Appraisement of Real Property in *Mansville Corporation Lots* - Paris Township.

THE COV. B. S. MAPS CO. 027362

Card No.	OWNER'S NAME	CLASSIFICATION OF LOTS									Valued by Appraiser	Valued by Bd. of Rev.	
		In Lot	Out Lot	Part	Addition	Frontage		Street	Depth				Street
						Feet	Hds.		Feet	Hds.			
1	<i>Certified Delinquent:-</i>												
2	<i>2nd " Arnold, J. W.</i>			<i>all</i>				<i>Ninth</i>		<i>149</i>		<i>90</i>	<i>90</i>
3	<i>4th " Auer, Fred J.</i>			<i>"</i>				<i>Boulevard</i>		<i>138</i>		<i>120</i>	<i>120</i>
4	<i>" " Same</i>			<i>"</i>				<i>Pand Ave</i>		<i>150</i>		<i>90</i>	<i>90</i>
5	<i>" " Same</i>			<i>"</i>				<i>" "</i>		<i>150</i>		<i>90</i>	<i>90</i>
6	<i>" " Same</i>			<i>"</i>				<i>" "</i>		<i>150</i>		<i>90</i>	<i>90</i>
7	<i>" " Same</i>			<i>"</i>				<i>" "</i>		<i>150</i>		<i>90</i>	<i>90</i>
8	<i>" " Same</i>			<i>"</i>				<i>" "</i>		<i>150</i>		<i>80</i>	<i>80</i>
9	<i>" " Same</i>			<i>"</i>				<i>" "</i>		<i>150</i>		<i>80</i>	<i>80</i>
10	<i>" " Same</i>			<i>"</i>				<i>" "</i>		<i>150</i>		<i>80</i>	<i>80</i>
11	<i>" " Same</i>			<i>"</i>				<i>" "</i>		<i>150</i>		<i>80</i>	<i>80</i>
12	<i>" " Same</i>			<i>"</i>				<i>" "</i>		<i>150</i>		<i>80</i>	<i>80</i>
13	<i>" " Same</i>			<i>"</i>			<i>43 25</i>	<i>Boulevard</i>		<i>150</i>		<i>110</i>	<i>110</i>
14	<i>" " Same</i>			<i>"</i>			<i>43 25</i>	<i>" "</i>		<i>148</i>		<i>110</i>	<i>110</i>
15	<i>" " Same</i>			<i>"</i>			<i>43 25</i>	<i>" "</i>		<i>135 50</i>		<i>110</i>	<i>110</i>
16	<i>" " Same</i>			<i>"</i>			<i>43 25</i>	<i>" "</i>		<i>111 51</i>	<i>Park Ave</i>	<i>120</i>	<i>120</i>
17	<i>" " Same</i>			<i>"</i>			<i>40</i>	<i>Park Ave</i>		<i>150</i>	<i>Alley</i>	<i>90</i>	<i>90</i>
18	<i>" " Same</i>			<i>"</i>			<i>40</i>	<i>" "</i>		<i>150</i>		<i>80</i>	<i>80</i>
19	<i>" " Same</i>			<i>"</i>			<i>40</i>	<i>" "</i>		<i>150</i>		<i>80</i>	<i>80</i>
20	<i>" " Same</i>			<i>"</i>			<i>40</i>	<i>" "</i>		<i>150</i>		<i>80</i>	<i>80</i>
21	<i>" " Same</i>			<i>"</i>			<i>40</i>	<i>" "</i>		<i>150</i>		<i>80</i>	<i>80</i>
22	<i>" " Same</i>			<i>"</i>			<i>40</i>	<i>" "</i>		<i>150</i>		<i>80</i>	<i>80</i>
23	<i>" " Same</i>			<i>"</i>			<i>40</i>	<i>" "</i>		<i>150</i>		<i>80</i>	<i>80</i>
24	<i>" " Same</i>			<i>"</i>			<i>40</i>	<i>" "</i>		<i>150</i>		<i>80</i>	<i>80</i>
25	<i>" " Same</i>			<i>Triangle</i>			<i>40</i>	<i>" "</i>		<i>165</i>	<i>Alley</i>	<i>50</i>	<i>50</i>
26	<i>2nd " Ballinger, Willie A + Eva</i>			<i>all</i>			<i>66</i>	<i>Seventh</i>		<i>166 75</i>		<i>570</i>	<i>570</i>
27	<i>2nd " Buerd, E. B.</i>			<i>"</i>			<i>61</i>	<i>Eighth</i>		<i>135</i>		<i>100</i>	<i>100</i>
28	<i>2nd " Carmean, B. F.</i>			<i>Pt W²</i>			<i>24 25</i>	<i>Main</i>		<i>75</i>		<i>3110</i>	<i>3110</i>
29	<i>" " Clevenge, C. J. et al</i>			<i>45 Pt</i>			<i>158 131</i>	<i>{ no front } Plum</i>		<i>66 86</i>	<i>Facing Plum</i>	<i>630</i>	<i>630</i>
30	<i>4th " Colley, Charles E + Ethel M.</i>			<i>8 W</i>			<i>47 50</i>	<i>Third</i>		<i>165</i>		<i>430</i>	<i>430</i>
31	<i>2nd " Fairbanks, Alta B.</i>			<i>all</i>			<i>66</i>	<i>Ninth</i>		<i>149</i>		<i>110</i>	<i>110</i>
32	<i>" " Francis, Petta</i>			<i>Pts</i>			<i>50</i>	<i>Eighth</i>		<i>166 75</i>		<i>640</i>	<i>640</i>
33	<i>" " Fleck, Ellie V.</i>			<i>13 20</i>			<i>62 50</i>	<i>Court</i>		<i>132</i>		<i>1070</i>	<i>1070</i>
34	<i>" " Same</i>			<i>14 18</i>			<i>40</i>	<i>Seventh</i>		<i>66</i>	<i>Alley</i>	<i>340</i>	<i>340</i>
35	<i>" " Same</i>			<i>W²</i>			<i>33 50</i>	<i>Ninth</i>		<i>166 75</i>	<i>Maple</i>	<i>290</i>	<i>290</i>
36	<i>" " Hasselbing, Henry</i>			<i>all</i>			<i>67</i>	<i>Eighth</i>		<i>166 75</i>	<i>"</i>	<i>860</i>	<i>860</i>
37	<i>" " Irwin, Flossa A.</i>			<i>"</i>			<i>66</i>	<i>Ninth</i>		<i>149</i>		<i>110</i>	<i>110</i>
38	<i>4th " Jones, W. Guy (Tax)</i>			<i>8 Pt</i>			<i>18</i>			<i>66</i>		<i>90</i>	<i>90</i>
39	<i>2nd " Mezeta, Clay</i>			<i>all</i>			<i>50</i>	<i>Eighth</i>		<i>167</i>		<i>130</i>	<i>130</i>
40	<i>" " Same</i>			<i>"</i>			<i>50</i>	<i>"</i>		<i>167</i>		<i>120</i>	<i>120</i>
41	<i>2nd " Loucks, Wm. + Anna M +</i>			<i>"</i>			<i>66</i>	<i>Plum</i>		<i>132</i>		<i>110</i>	<i>110</i>
42	<i>2nd " Mc Mahon, Kate</i>			<i>"</i>			<i>66</i>	<i>Ninth</i>		<i>149</i>	<i>Grove</i>	<i>110</i>	<i>110</i>

UNION COUNTY FOR 1925

Township

House No. 1	House No. 2	CLASSIFICATION OF BUILDINGS						Valued by Appraiser	Valued by Bd. of Rev.	Lot Valued by Tax Com.	Building Valued by Tax Com.	TRANSFERS	Plat Page
		Barn	Other Buildings	Business Bldg.	Factory	Garage	Warehouse						
													1
													2
													3
													4
													5
													6
													7
													8
													9
													10
													11
													12
													13
													14
													15
													16
													17
													18
													19
													20
													21
													22
													23
													24
													25
													26
													27
													28
													29
													30
													31
													32
													33
													34
													35
													36
													37
													38
													39
													40
													41
													42
7220		300		4000	1000			12360	12360				



→

Appraisement of Real Property in Marysville Corporation Lots - Paris Township.

THE COL. B. R. M.F.P. CO. 027362

Card No.	OWNER'S NAME	CLASSIFICATION OF LOTS										Valued by Appraiser	Valued by Bd. of Rev.	
		In Lot	Out Lot	Part	Addition	Frontage		Street	Depth		Street			
						Feet	Hds.		Feet	Hds.				
Ward Certified Delinquent :-														
1	2nd	Marks, James + F.M. Kingig	512		all		50		Ninth	157		90	90	
2	4th	Mason, Charles S.	637		W ²		46		Fourth	53		90	90	
3	"	Maugans, Marie	872		all		40		Park Ave	150		80	80	
4	2nd	Page, Lewis	126		Pt		36		Sixth	48	Alley	200	200	
5	4th	Randall, Floyd	827		all		40		Grand Ave	150	Third	100	100	
6	3rd	Ray, W.H.	467		"		50		Ninth	168	50 Alley	130	130	
7	4th	Richman, Willis F.	875		"		40		Park Ave	150		80	80	
8	2nd	Sherburne, Belle		52	S		50		Chestnut	115		210	210	
9	3rd	Smith, E.E.	542		all		66		Ninth	149		110	110	
10	"	Same	543		"		66		"	149		110	110	
11	4th	Smith, Raymond	617		"		60		Third	165	75	100	100	
12	3rd	Weaver, Myrtle et al	514		all		50		Ninth	157		90	90	
13	"	Woodburn, Heber	532		"		61		Eighth	171		100	100	
14	"	Same	533		"		61		"	171		100	100	
15														
16														
17														
18	3rd	Daniel, Alfred W + Mary M.	544		all		66		Ninth	149		200	200	
19	2nd	Daniels, Frank	201		S		60	75	Walnut	132	Eighth	800	800	
20	"	Daum, Lizzie	196		"		46		Oak	132		590	590	
21	3rd	Dawson, W.J.	531		all		61		Eighth	171		100	100	
22	2nd	Devine, Frank B + John K.	62		S		41	25	Plum	68	50	360	360	
23	"	Devine, John W + Josephine C.	172		all		66		Fifth	168	Alley	1410	1410	
24	"	Devine, Robert	71		N		22		Sixth	82	50	380	380	
25	"	Same et al	71		E		82	50	Plum	44	Sixth	1430	1430	
26	4th	Dillon, L.L.	232		E		32		Third	125		380	380	
27	2nd	Dodge, J Murl + Ethel Evans	200 } 201 }		Pto		61	75	Walnut	132		1060	1060	
28	"	Doellinger, Elizabeth		45	W		66		Eighth	148	Alley	550	550	
29	1st	Doellinger, Herman C + Uelita		33 } 34 }	Pto		62		Fifth	145		1320	1320	
30	2nd	Doellinger, Martin	204		N		72	50	Walnut	132		1240	1240	
31	"	Doellinger, Martin + Clara	418		all		66		Fifth	158	73	1130	1130	
32	3rd	Donley, Frank	516		"		65		Buckeye	120	Alley	110	110	
33	"	Same	517		"		55		"	120		130	130	
34	"	Same	524		"		50	75	Collins	162	Buckeye	290	290	
35	"	Same	525		"		50	75	"	162		210	210	
36	2nd	Donley, Hazel F.		52	Pt		53		Chestnut	142 } 130 } 50	N. Line S. "	250	250	
37	4th	Donley, John B.	615		all		55		Third	165	75	100	100	
38	2nd	Drafer, Cynthia	269		"		66		Plum	132		120	120	
39	"	Same (A).	270 } 271 }		W		77		"	66	Ninth	130	130	
40														
41														
42														

UNION COUNTY FOR 1925

CLASSIFICATION OF BUILDINGS								Valued by Appraiser	Valued by Bd. of Rev.	Lot Valued by Tax Com.	Building Valued by Tax Com.	TRANSFERS	Plat Page
House No. 1	House No. 2	Barn	Other Buildings	Business Bldg.	Factory	Garage	Warehouse						
													1
													2
													3
350								350	350				4
													5
													6
													7
100								100	100				8
													9
													10
													11
													12
													13
													14
													15
													16
													17
1000								1000	1000				18
380		30						410	410				19
1060								1060	1060				20
													21
660								660	660				22
1000		100						1100	1100				23
				1200				1200	1200				24
800				2600				3400	3400				25
990								990	990				26
1600		300				100		2000	2000				27
1050						50		1100	1100				28
1500						50		1550	1550				29
560						100		660	660				30
1610						100		1710	1710				31
													32
													33
850			30			50		930	930				34
													35
340								340	340				36
670								670	670				37
320								320	320				38
													39
													40
													41
													42
14840		430	30	3800		450		19550	19550				

Appraisalment of Real Property in *Warpsville Corporation Lots - Paris* Township.

THE COL. R. B. MFG. CO. 027362

Ward	Card No.	OWNER'S NAME	CLASSIFICATION OF LOTS										Valued by Appraiser	Valued by Bd. of Rev.
			In Lot	Out Lot	Part	Addition	Frontage		Street	Depth		Street		
							Feet	Hds.		Feet	Hds.			
	1	2nd Carhart, Harry B.	113 } 120 }		N.E.		25		Fifth	165			860	860
	2	3rd Eckenrode, Clyde + Florence	489		all		50	75	Collins	252	50		170	170
	3	2nd Edwards, Harriett	216		S		48	50	Main	132			1040	1040
	4	" Same	217		all		82	50	"	132		Eighth	1760	1760
	5	1st Edwards, W. Ella	310 } 312 }		Pts		80		Fifth	165	12		1370	1370
	6	3rd Cirich, John V.	503		all		85		Eighth	167		Linden	140	140
	7	" Same	529		"		61		"	171		"	100	100
	8	" Same	530		"		61		"	171		"	100	100
	9	2nd Elder, Wm. Henry	197		N.E.		41	25	Oak	132		Seventh	530	530
	10	" Ell, George	433		all		66		Sixth	168	33		400	400
	11	" Ell, Philip J.	448		Pt		149		Columbus	216	51	R.R.	260	260
	12	3rd Elliott, Martha	164		all		66		Sixth	165			1700	1700
	13	" Same		43	Pt		66	25	Alley	48				
	14	4th Emery, Charles + Minnie	691		all		66		Cole	132			110	110
	15	1st Emmert, Edward A.		30	W		42		Fifth	182			900	900
	16	2nd Emmert, J. George	49		S		35	35	Plum	132			600	600
	17	" Same	49		Pt		3	08	"	23	67		40	40
	18	3rd Emmert, John C.	704		all		61		Eighth	135			100	100
	19	" Same	705		"		75		"	135		Mulberry	120	120
	20	2nd Emmert, John Geo.	202		"		82	50	Walnut	132		Eighth	1410	1410
	21	" Emmert, Mary B.	203 } 204 }		all S		92	50	"	132			1580	1580
	22	1st Emmert, Wm.		29	Pt		59	50	Fifth	85		Vine	1280	1280
	23	" Same		38	"		59	50	Fourth	167		"	450	450
	24	4th Same	232		N		30		Sycamore	82	50		260	260
	25	3rd Same	376		W		39		Ninth	140			330	330
	26	" Same	377		E		12		"	140			100	100
	27	2nd Same	436		Pt		48		Sixth	158	73	Poplar	520	520
	28	" Same	448		"		158		Columbus	114			300	300
	29	4th Engard, Marie A.	287-8-9 292-3-4		Pts		70		Maple	176			1800	1800
	30	2nd Enix, Harrison + Nettie	255		all		66		Plum	132			400	400
	31	4th Epps, Wm. W.	604		"		62		Fourth	167	50		530	530
	32	" Same W.W.	605		"		54		"	165	75		400	400
	33	3rd Esely, John S.		6	Pt		44		Sixth	165			1130	1130
	34	2nd Evans, Barbara E.	190		W		82	50	Oak	97		Seventh	850	850
	35	3rd Evans, Dana M + James O.	556		E		44		Collins	165			100	100
	36	2nd Evans, Flova	273		all		37		Walnut	122			110	110
	37	4th Evans, James O + Dana M.	4		Pt		40		Main	132		Third	1060	1060
	38	3rd Same	395		"		47		Maple	132			350	350
	39	" Same	396		all		70		"	122		Eighth	470	470
	40	4th Evans, Lucinda	5		Pt E ²		33		Third	78			300	300
	41	3rd Evans, Martha R et al		3	Pt				Fifth	165			2220	2220
	42													

26250 26250

UNION COUNTY FOR 1925

CLASSIFICATION OF BUILDINGS								Valued by Appraiser	Valued by Bd. of Rev.	Lot Valued by Tax Com.	Building Valued by Tax Com.	TRANSFERS	Plat Page
House No. 1	House No. 2	Barn	Other Buildings	Business Bldg.	Factory	Garage	Warehouse						
				2730				2730	2730				1
1000			10					1010	1010				2
													3
1400								1400	1400				4
920		100	30					1050	1050				5
													6
													7
													8
2010						100		2110	2110				9
800		30						830	830				10
550						100		650	650				11
1810								1810	1810				12
													13
				90				290	290				14
3500				70				3570	3570				15
				1600				1600	1600				16
													17
													18
													19
390		30						420	420				20
2000	480	100						2580	2580				21
2970				30				3000	3000				22
500								500	500				23
600								600	600				24
													25
													26
730								730	730				27
500	500	500						1500	1500				28
1700						50		1750	1750				29
1000		30	100					1130	1130				30
900		150						1050	1050				31
													32
3500								4000	3500				33
600						50		650	650				34
													35
350								350	350				36
10000								10000	10000				37
													38
													39
500								500	500				40
1000								1000	1000				41
													42
39230	980	940	140	4470		300		45580	46080				

UNION COUNTY FOR 1925

CLASSIFICATION OF BUILDINGS								Valued by Appraiser	Valued by Bd. of Rev.	Lot Valued by Tax Com.	Building Valued by Tax Com.	TRANSFERS	Plat Page
House No. 1	House No. 2	Barn	Other Buildings	Business Bldg.	Factory	Garage	Warehouse						
													1
2300		200						2170	2700				2
790								790	790				3
600						100		700	700				4
1500								700	1500				5
680								680	680				6
440								440	440				7
480								480	480				8
													9
790			20					810	810				10
													11
650		50						700	700				12
													13
													14
													15
													16
730			20					750	750				17
2070		80						2150	2150				18
670								670	670				19
													20
													21
1280								1280	1280				22
1330		130						1460	1460				23
1000								860	1000				24
2500						100		2000	2600				25
1500		150						1650	1650				26
													27
470						100		570	570				28
710								710	710				29
550						30		580	580				30
700								700	700				31
1200		50						1250	1250				32
													33
													34
1580			20					1600	1600				35
													36
600						40		640	640				37
4000						120		4120	4120				38
2160		200						2360	2360				39
350								350	350				40
1670						50		1690	1690				41
1770		100						1870	1870				42
35240		960	60			540		38730	36800				

Appraisement of Real Property in *Manayville Corporation Lots - Paris.*

Township.

THE COL. R. B. REG. CO. 027362

Card No.	OWNER'S NAME	CLASSIFICATION OF LOTS										Valued by Appraiser	Valued by Bd. of Rev.
		In Lot	Out Lot	Part	Addition	Frontage		Street	Depth		Street		
						Feet	Hds.		Feet	Hds.			
1	4th Fugate, George E.	644		all		60		Fourth	166			510	510
2	" Fullington, W. C.		2	E		88		Fifth	167			3590	3590
3	" Same		2	"		5		Fourth	167			130	130
4													
5													
6													
7	2nd Galloway, Emma J.	351		W		50		Eighth	166	75	Elm	640	640
8	4th Galloway, Frank W + Dolly		7	"		43		Fourth	132			800	800
9	" Galloway James Bryan + Emma J.	20		Pt		59		"	82	50		950	950
10	" Lambell, Mary E.	616		all		60		Third	165	75	Mary	100	100
11	2nd Garber, William F + Mand L.	206		Pt		76	50	Plum	96		Seventh	1060	1060
12	3rd Gaumer, Bruce B.	53		W		20		Fifth	82	50		2160	2160
13	" Geer, Henry J.		42	Pt		47		No Front	80			120	120
14	2nd Gesler, Chas C.	131		W ²		41	25	Oak	132		Sixth	530	530
15	3rd Gibson, Fannie R.	640 } 641 }		Pto		39	60	Fifth	77	50		1700	1700
16	4th Same et al	170 171		"		50	10	"	165			960	760
17	2nd Gibson, James		28	W		44		"	198			940	940
18	4th Gilbert, Harry M + Nannie M	228		Pt		34		Sycamore	165			300	300
19	" Gilbert, John	689		all		66		Cole	132			110	110
20	" Same	690		"		66		"	132			130	130
21	3rd Gilcrest, F. M.	452		S ²		40		Maple	164			680	680
22	" Gillett, Joel	385		all		65		Eighth	127	50	Ash	850	850
23	1st Glasco, James M	27		S		20		Main	132			1710	1710
24	2nd Glenn, Emma (Life)	426		all		66		Sixth	150	12		850	850
25	" Golden, Thomas M	144		S		50		Walnut	132		Seventh	860	860
26	4th Gordon, Calla	685		W		24	50	Cole	132	50		50	50
27	" Same	686		all		60		Kenton				100	100
28	3rd Graham, Alvi	77		S		10		Court	50			170	170
29	" Same	80		W		45		"	132			770	770
30	" Graham, Amelia E, Ethel + Mary	349		all		65		Eighth	166	75		830	830
31	" Graham, Carl J + Chas C.	385		"		36	50	Maple	132		Collins	320	320
32	" Same	386 } 387 }		all Pt		50		"	132			430	430
33	1st Graham, Lou E	37		Pt		27		Plum	63			270	270
34	" Same	38 } 48 }		"		69		Fifth	173		Alley	1980	1980
35	3rd Graham, Walter N.	453		all		60		Maple	164			1030	1030
36	2nd Graves, Veil A.		52	Pt		75		Ninth	110			210	210
37	3rd Gray, Albert		17 } 18 }	W. W.		10		Seventh	44	50		90	90
38	" Gray, Ethel M	491		all		50	75	Collins	162			170	170
39	" Gray, Nannie A.		17 } 18 }	Pt		42	50	Main	82			910	910
40	" Same		18	E		2	50	"	80			50	50
41	" Same	343		all		65		Eighth	166	75		840	840
42	1st Green, Alice		34 35	W		52		Fourth	130			450	450

UNION COUNTY FOR 1925

CLASSIFICATION OF BUILDINGS								Valued by Appraiser	Valued by Bd. of Rev.	Lot Valued by Tax Com.	Building Valued by Tax Com.	TRANSFERS	Plat Page
House No. 1	House No. 2	Barn	Other Buildings	Business Bldg.	Factory	Garage	Warehouse						
740						60		800	800				1
7200						100		7300	7300				2
													3
													4
													5
													6
600						100		700	700				7
2170		50						2220	2220				8
1300								1300	1300				9
790								790	790				10
2100						200		2300	2300				11
1000								1000	1000				12
													13
520								520	520				14
1180			10					1190	1190				15
													16
1760								1760	1760				17
900								900	900				18
													19
800								800	800				20
1000						100		870	1100				21
1120		50						1170	1170				22
860								860	860				23
690								690	690				24
720						30		750	750				25
700								700	700				26
													27
													28
2000		200						1820	2200				29
1400			100			50		1550	1550				30
460						100		560	560				31
													32
													33
				1000				1000	1000				34
1350						150		820	1500				35
640			50					690	690				36
													37
400								400	400				38
3370								3370	3370				39
													40
1200						100		1300	1300				41
800						100		900	900				42
37770		300	160	1000		1090		71610	40320				

Appraisalment of Real Property in *Marysville Corporation Lots* Paris Township.

THE COL. B. R. MFG. CO. 027362

Ward	Lot No.	OWNER'S NAME	CLASSIFICATION OF LOTS									Valued by Appraiser	Valued by Bd. of Rev.	
			In Lot	Out Lot	Part	Addition	Frontage		Street	Depth				Street
							Feet	Hds.		Feet	Hds.			
1	2nd	Griffin, Dana	178		Pt		42		Chestnut	79		Alley	430	430
2	"	Griffith, Hazel F.	188		E ²		66		Seventh	165			570	570
3	2nd	Griffith, John W.	504		all		50		Ninth	168	50	Puckeye	90	90
4	"	Same	505		"		50		"	168	50		90	90
5	4th	Griffith, Arin L.	607		"		55		Fourth	165	75		410	410
6	2nd	Grimes, Mary	684		S ²		41	25	Plum	132			710	710
7	4th	Grimes, Ralph J. + Melvina J.	646		all		60		Fourth	166			570	570
8	"	Lunderman, George F. + Grace W.	33		W		20		Main	132			2050	2050
9	2nd	Lunderman, John K.	85		W		54	50	Plum	132			930	930
10	"	Lunderman, Michael	132 } 129 }		Pt		41	25	Walnut	132			710	710
11	"	Lunderman, Wm. J.	84		W ²		41	25	Plum	132			710	710
12	2nd	Luy, James		43	S		45	50	Ash	203	25		590	590
13	4th	Luy, Olive	678		all		128	50	Kentown				260	260
14														
15														
16														
17	2nd	Hagenderfer, Philip	163		W ²		36		Sixth	166			930	930
18	2nd	Hargis, Albert J.	411		W		36		"	136			460	460
19	2nd	Haines, Geo. W.		5 } 44 }	Pt		2		Ash	242			710	710
20	3rd	Same		5 } 44 }	"		30		"	52			1330	1330
21	3rd	Same		5 } 44 }	"		52		Sixth	90		Ash	1100	1100
22	4th	Same (G. W.)	31 } 42 }		"		54	48	Court	132			1400	1400
23	3rd	Same	366		all		184		Milford	140			1200	1200
24	"	Hall, Alice	558		"		66		Collins	165			120	120
25	"	Hall, Frank	540		"		75		Ninth	171		Mulberry	130	130
26	4th	Hanawalt, Charles + Nettie B.		2	E		73		Fourth	167			1880	1880
27	3rd	Hanawalt, John + Sarah	363		all		65		Ninth	166	75		500	500
28	"	Same	364		"		66		"	166	75		560	560
29	2nd	Hanawalt, Rebecca + Jeanette	412		"		66		Fifth	158		Vine	1130	1130
30	3rd	Harvey, A. Carl	556		W		22		Collins	165			40	40
31	"	Same	557		all		66		"	165			110	110
32	"	Harvey, Emily F.	498		"		50		Eighth	167			90	90
33	2nd	Hatfield, Frank	267		"		66		Plum	132		Tenth	120	120
34	"	Hauser, Leo J.	431		"		79	20	Sixth	158	73	Cherry	1010	1010
35	1st	Hawley, Maud		34 } 35 }	W		50		Fourth	130		Alley	430	430
36	"	Hawley, Melissa		34 } 35 }	"		55		Alley	157	50		100	100
37	2nd	Hawn, Ernest L. + Annie J.		52	S		50		Chestnut	115			210	210
38	3rd	Hazen, Lou W.	90		W		41	25	Court	132			700	700
39	"	Healey, Anna	526		E		42	11	Collins	162			140	140
40	"	Healey, Katharine	526		W		8	64	"	162			30	30
41	"	Same	527		E		33	47	"	162			110	110
42	"	Hegenderfer, Dora	369		all		65		Ninth	140			560	560

UNION COUNTY FOR 1925

CLASSIFICATION OF BUILDINGS								Valued by Appraiser	Valued by Bd. of Rev.	Lot Valued by Tax Com.	Building Valued by Tax Com.	TRANSFERS	Plat Page
House No. 1	House No. 2	Barn	Other Buildings	Business Bldg.	Factory	Garage	Warehouse						
770								770	770				1
810						100		910	910				2
1050						100		1150	1150				3
													4
850								1150	850				5
690								690	690				6
520		20						540	540				7
3850								3850	3850				8
670								670	670				9
1000								1000	1000				10
890								890	890				11
1020						200		1320	1220				12
600								600	600				13
													14
													15
													16
780		150						930	930				17
400								400	400				18
1440						150		1590	1590				19
1440						150		1590	1590				20
3000				150		150		3150	3150				21
1340								1340	1340				22
850								850	850				23
220								220	220				24
													25
700						80		780	780				26
720						50		770	770				27
													28
870		100						970	970				29
													30
													31
													32
280								280	280				33
1000		90						1090	1090				34
430			20					450	450				35
		70						70	70				36
300								300	300				37
2290		100						2390	2390				38
													39
													40
													41
710		100						810	810				42
28050		630	20	150		680		29230	29530				

Appraisement of Real Property in *Manville Corporation Lots - Paris* Township.

THE COL. B. B. MFG. CO. 027362

Card No.	OWNER'S NAME	CLASSIFICATION OF LOTS								Valued by Appraiser	Valued by Bd. of Rev.		
		In Lot	Out Lot	Part	Addition	Frontage		Street	Depth				
Ward						Feet	Hds.		Feet	Hds.			
1	2nd Held, Anna	262		all		66		Plum	132		South	120	120
2	" Heller, Bessie	402		"		83		Chestnut	185			360	360
3	" Heller, Cleta May	218		W		70		Main	66		Eighth	1200	1200
4	1st Henderson, Edward	88		W		22		"	132			340	340
5	" Same	88		S		22	50	"	132			380	380
6	3rd Henderson, Ella M.		9	S		58	50	Court	132		Seventh	1000	1000
7	1st Henderson, Frank D.	145 } 152 }		W ²		33		Fourth	165		Alley	290	290
8	" Same	153 } 160 }		Pt		34		Fifth	165			870	870
9	" Henderson, Lutielle	153 } 160 }		W Pt		32		"	165		Alley	820	820
10	3rd Henderson, Robert M.	27				19	80	Main	132			1670	1670
11	" Henry, B. E.		43	Pt		48		Ash	203	25		620	620
12	2nd Herd, Charles O + Homer S.	82		W		47		Main	132			1000	1000
13	" Herd, Charles O + Ida S.		21	N.W.		65	50	Fifth	132		Chestnut	1400	1400
14	1st Herd, Homer, J + Grace		33 } 34 }	Pt		84	50	Fourth	184			640	640
15	4th Herd, Thomas + Nellie		8	Pt		51		Third	165			460	460
16	3rd Hervey, Richard C.	816		all		50	50	Hufford Ave	62	20	Alley	210	210
17	" Same	817		"		106	80	"	70		Alley	280	280
18	2nd Heland, Howard	401		"		99		Chestnut	168	75		430	430
19	4th Hinton, Lino J. + Maggie	835		"		40		Grand Ave	150			80	80
20	" Same	859		"		43	25	Boulevard	160			170	170
21	1st Hoffman, Ernest W + Gladys	150		Pt		50		Oak	66			500	500
22	2nd Hoffman, Leonard	174		W		40		Chestnut	115			700	700
23	" Hoopes, Jessie B.	440		all		66		Sixth	165			640	640
24	4th Hoopes, Lucy E.	290		W		50		Fifth	166		Cedar	1280	1280
25	" Hoopes, W. T.	21		S ² / ₃		55		Main	132		Fourth	1880	1880
26	3rd Hordeck, Carrie W.		3	W		65		Fifth	165			2220	2220
27	" Houston, Anna C.	52		Pt		45		"	63	50		3930	3930
28	2nd Houston, Fred + Anna C.	51		S		42	50	Main	75			3430	3430
29	4th Houston, Hannah		7	Pt		90		Fifth	177			3080	3080
30	3rd Same	52		"		63	50	Main	70			5840	5840
31	4th Howard, Rolla W	595		all		66		Fifth	165			1700	1700
32	3rd Howland, Mae	362		E ²		32	50	Ninth	166	75		290	290
33	" Same	362		W ²		32	50	"	166	75		290	290
34	" Howland, W. O.	370		all		65		"	140		Ash	550	550
35	" Huber, J. Michael	700		"		61		Eighth	135		Linden	100	100
36	" Same	791 } 792 }		E Pt all		62		Seventh	162			420	420
37	2nd Hubman, Anna	423		E ²		44		Sixth	150	12		560	560
38	" Huffman, H. S + Co.,	60		W		56		Plum	132			970	970
39	4th Hush, Kate	679		all		83		Kenton			Cole	200	200
40	2nd Hutchinson, Nettie	265		"		66		Plum	132			120	120
41	" Same	266		"		66		"	132			110	110
42	4th Hutson, Clyde B + Mary S.		1	W		31	50	Third	165			290	290
												41380	41380

CLASSIFICATION OF BUILDINGS									Valued by Appraiser	Valued by Bd. of Rev.	Lot Valued by Tax Com.	Building Valued by Tax Com.	TRANSFERS	Plat Page
House No. 1	House No. 2	Barn	Other Buildings	Business Bldg.	Factory	Garage	Warehouse							
560								560	560					1
1150								1150	1150					2
1410								1410	1410					3
480								480	480					4
130								130	130					5
1500								1000	1500					6
50		50						100	100					7
390								390	390					8
490		50						540	540					9
600						150		750	750					10
2000								2000	2000					11
				100			130	230	230					12
940		30						970	970					13
650		350						1000	1000					14
1000						40		1040	1040					15
1000								1260	1000					16
														17
1000								1000	1000					18
1000						40		1040	1040					19
														20
970								970	970					21
2060						100		2160	2160					22
730								730	730					23
1030								1030	1030					24
1540								1540	1540					25
770								770	770					26
2910								2910	2910					27
				3410				3410	3410					28
2500								2500	2500					29
6130								6130	6130					30
2120						70		2190	2190					31
570								570	570					32
820						30		850	850					33
														34
														35
1820		100						1920	1920					36
940								940	940					37
				5200				5200	5200					38
														39
830		100				50		980	980					40
														41
740								740	740					42
39830		680		8710		440	130	49790	49790					

Appraisalment of Real Property in *Manysville Corporation Lots - Paris* Township.

THE COL. R. B. REG. CO. 027382

Card No.	OWNER'S NAME	CLASSIFICATION OF LOTS									Valued by Appraiser	Valued by Bd. of Rev.	
		In Lot	Out Lot	Part	Addition	Frontage		Street	Depth				Street
<i>ward</i>						Feet	Hds.		Feet	Hds.			
1	3rd Emmel, Sylvia M		16	1/2		80	30	Court	132		Senntle	1380	1380
2	2nd Ingman, Josie M.	116 1/2 119 1/2		E ²		66		Fifth	165		Alley	1590	1590
3	4th I. O. O. F. Lodge	41 44		Third	Story	Patridge		Bldg.					
4	" Isenbarger, W.C.	681		all		60		Cole	132	50		100	100
5	" Same	682		Pt		50		"	132	50		90	90
6	" Isenbarger, William C + Emma	665		"		15		"	146			30	30
7	" Same	666		all		55		"	146			100	100
8	" Same	667		"		55		"	146			100	100
9	" Same	668		"		55		"	146			100	100
10	" Same	669		"		55		"	146			100	100
11	" Same	670		"		65	50	"	146			110	110
12													
13													
14													
15	4th Jackman, Mary L.	626		all		60		Fourth	165			510	510
16	2nd Jackson, Edwin C.	815		"		50		Mulford	86			260	260
17	" Jarvis, C.C.	333		E ²		32	50	Eighth	127	50		210	210
18	" Jarvis, Maulla	518		all		55		Buckeye	120		Alley	140	140
19	" Same	521		"		45		London				80	80
20	" Same	522		"		45		"				80	80
21	" Same	523		"		45		"	120		Alley	80	80
22	2nd Jenkins, Andrew J.	123		S ²		38	75	Oak	132			500	500
23	1st Same + Clem	151		2pt of W ²		42	50	Walnut	66			420	420
24	" Same	154		1/2		45		"	66			720	720
25	" Jenkins, J.E + Effie	164 1/2 159 1/2		Pto		66		Fifth	120		Walnut	1240	1240
26	3rd Johnson, Clarence J + Ruby E.	591		all		66		Collins	165			110	110
27	" Johnson, Tertude	812		"		50		Mulford	85			400	400
28	4th Johnson, Ruby E.	240		Pt		37		Sycamore	156	75		320	320
29	" Justice, Dolph M + Natie	(subd) 657		"				100 Front	61	50		40	40
30													
31													
32													
33	4th Kagay, Jesse S.	33		Pt		21	50	Main	132			2180	2380
34	" Kagay, Marion C.	40		1/2		19		"	132			2110	2110
35	2nd Standel, Mary E.	131		S ²		41	25	Oak	132			400	400
36	" Same	134		1/2		41	75	"	132			530	530
37	" Stane, Laura	195		Pt		52		"	132			670	670
38	" Kasper, Edward	432		all		66		Sixth	158	73	Vine	850	850
39	" Kasper, Magdalena	407		"		62		"	165			800	800
40	" Keil, George Walter	143		"		82	50	Walnut	132			1060	1060
41	" Kelley, Mary	263		"		66		Plum	132			120	120
42	3rd Kennedy, Norton R.	365		E ²		33	50	Ninth	166	75		300	300

UNION COUNTY FOR 1925

CLASSIFICATION OF BUILDINGS								Valued by Appraiser	Valued by Bd. of Rev.	Lot Valued by Tax Com.	Building Valued by Tax Com.	TRANSFERS	Plat Page
House No. 1	House No. 2	Barn	Other Buildings	Business Bldg.	Factory	Garage	Warehouse						
1610						200		1810	1810				1
2410		40						2450	2450				2
				1710				1710	1710				3
													4
													5
													6
													7
													8
													9
													10
													11
													12
													13
													14
900		120	50					1070	1070				15
950								950	950				16
740						100		840	840				17
800								800	800				18
													19
													20
													21
800		100						900	900				22
				650				650	650				23
1000								1000	1000				24
1290						30		1320	1320				25
													26
1050								1050	1050				27
500		40						540	540				28
													29
													30
													31
													32
				1820				2980	1820				33
				2980				2220	2980				34
													35
1720						100		1820	1820				36
610								610	610				37
800						100		900	900				38
400								400	400				39
950								950	950				40
740								740	740				41
940		50						990	990				42
18210		250	50	7160		530		26300	26300				

Appraisalment of Real Property in *Marysville Corporation Lots* - *Paris* Township.

THE COL. & S. MFG. CO. 027362

Ward	OWNER'S NAME	CLASSIFICATION OF LOTS							Valued by Appraiser	Valued by Bd. of Rev.		
		In Lot	Out Lot	Part	Addition	Frontage		Street			Depth	
						Feet	Hds.				Feet	Hds.
1	2nd Kenton, Margaret		45	E ²		66		Eighth	148	Plum	550	550
2	4th Steyer, Ella O	852		all		40		Grand Ave	150		90	90
3	2nd Steyer, Robert	708		"		61		Eighth	135		100	100
4	" Same	709		"		61		"	135		110	110
5	" Same	710		"		61		"	135		110	110
6	" Same	711		"		61		"	135	Grove	110	110
7	4th Skertee, Doris	296		Pt		66		Fourth	140	Cottage	1310	1310
8	2nd Same	513		all		50		Ninth	157		90	90
9	4th Skertee, F. L.	222		W		60		Third	165		540	540
10	2nd Kile, Anna Agatha	256		all		66		Plum	132	Eleventh	110	110
11	" Same	257		"		66		"	132		110	110
12	" Same	258		"		66		"	132		110	110
13	2nd Kimball, Laura F.	497		"		50	75	Collins	231	50	170	170
14	" Same	490		"		50	75	"	162		170	170
15	" Kirkland, George W.	338		E		27		Eighth	127	50	540	540
16	2nd St. Leibev, Barbara	443 444		8 N		40 10		Vine	165		140	140
17	1st St. Leibev, Mary Barbara		29	S.W.		62		Fifth	167		1320	1320
18	3rd Knotts, John H.	390		all		62	50	Maple	132		540	540
19	2nd Koerner, Christopher L.	115 118		E ²		66		Fifth	165	Oak	1700	1700
20	" Koerner, Elizabeth	138		Pt		66	50	Walnut	132		850	850
21	3rd Kreakbaum, Walter J.	560		all		50		Collins	165	Mulberry	90	90
22												
23												
24												
25	1st Lachenmeyer, Rose E.		36	N		49	33	Fourth	170		420	420
26	4th Laird, John	692		all		66		Cole	132		110	110
27	" Same	693		"		66		"	132		110	110
28	" Same	694		"		66		"	132		110	110
29	" Same	695		"		66		"	132		110	110
30	2nd Laird, Mary E.	481		"		50		Ninth	157		120	120
31	2nd Laird, Selma	316		S ²		37		Walnut	132		90	90
32	" Same	318		all		74		"	132		130	130
33	2nd Lane, Melvin E. & Hazel		42	Pt		50		No Front	84		100	100
34	2nd Lay, A. D.	400		all		66		Chestnut	148	50	290	290
35	2nd Laymaster, Jay (J. Frank)		5	N		35		Sixth	150		900	900
36	2nd Leary, Ellen	277		all		66		Walnut	132		110	110
37	" Liana	280		"		66		"	132		110	110
38	" Same	281		"		66		"	132	Eleventh	110	110
39	4th Lee, Addison J.		7	Pt		70		Fourth	151		1800	1800
40	2nd Lentz, J. M.		52	N		48	30	Chestnut	198	Eighth	410	410
41	4th Same	596		all		60		Fifth	168		1540	1540
42	" Same	597		"		60		"	168		1540	1540

16770-16870

UNION COUNTY FOR 1925

House No. 1	House No. 2	CLASSIFICATION OF BUILDINGS						Valued by Appraiser	Valued by Bd. of Rev.	Lot Valued by Tax Com.	Building Valued by Tax Com.	TRANSFERS	Plat Page
		Barn	Other Buildings	Business Bldg.	Factory	Garage	Warehouse						
1000							1000	1000				1	
												2	
												3	
												4	
												5	
												6	
1000			90				1090	1090				7	
												8	
1070		60					1130	1130				9	
												10	
												11	
				600			600	600				13	
												14	
970		30					800	800				15	
570		30					600	600				16	
1430		50					1480	1480				17	
1080						100	1180	1180				18	
2100		100				30	2230	2230				19	
180							180	180				20	
560						100	660	660				21	
												22	
												23	
												24	
960						40	1000	1000				25	
												26	
												27	
												28	
												29	
780						36	810	810				30	
												31	
380							380	380				32	
												33	
650						60	710	710				34	
510							510	510				35	
												36	
300							300	300				37	
												38	
1500		50					1550	1550				39	
												40	
			200	820	2000		3020	3020				40	
11000							10000	11000				41	
												42	
25840		320	290	1420	2000	360	30230	30230					

THE COL. B. R. MFG. CO. 027382

Card No	OWNER'S NAME	CLASSIFICATION OF LOTS										Valued by Appraiser	Valued by Bd. of Rev.
		In Lot	Out Lot	Part	Addition	Frontage		Street	Depth		Street		
						Feet	Hds.		Feet	Hds.			
1	4th Lentz, J. M.	602		all		60		Fourth	167	50		510	510
2	" Same	603		"		60		"	167	50		510	510
3	2nd Same (John M.)		52	N.		148		Eighth			Chestnut	450	450
4	" Leurance, Minnie B.	314 316 38		all W ²		111		Walnut	130		Ninth	300	300
5	1st Liggett, Anna	47		Pts		32	50	Fifth	124			3610	3610
6	4th Liggett, Cassie		8	N		66		Third	132			600	600
7	3rd Liggett, Chas A + Mary	103		E ²		36		Sixth	165			930	930
8	4th Liggett, Clara Connor	19		Pt		43		Fourth	93	33		1130	1130
9	1st Liggett, Mary		32	"		41	25	Fifth	98			630	630
10	3rd Liggett, Nane L.		17 19	Pts		48		Main	132			1030	1030
11	" Liggett, N. E.	476		all		50		Ninth	199		Alley	130	130
12	" Same	478		"		50		"	199			130	130
13	" Lincoln, Ancie	657		W		18	40	Grove	89	50		40	40
14	2nd Linzinmeire, Barbara	134		S ²		41	25	Oak	132			530	530
15	" Same	135		N		58	50	Walnut	132			920	920
16	" Linzinmeire, Mrs Frank		28	W		60		Fifth	198			1280	1280
17	4th Linzinmeire, Louis	33		W		21	50	Main	132			2210	2210
18	2nd Same	139		W ²		41	50	Oak	132			530	530
19	" Little, Lillie	95		Pt		44	50	Plum	132		Seventh	760	760
20	1st Same et al	309		N		66		Fourth	132			500	500
21	4th Longbrake, Carrie H.	9		S		79		Main	132			1970	1970
22	2nd Longbrake, Elizabeth A.	114		N.E.Pt		23	58	Fifth	80	08		470	470
23	3rd Longbrake, Isabelle J.		3	S		66		Sixth	165			1710	1710
24	2nd Longbrake, John W.		26	W ²		69	70	Fifth	132			1410	1410
25	3rd Longbrake, Pearl D	76		N.W.		19		Sixth	40		Alley	650	650
26	2nd Longbrake, Will N.		21	E		60		Fifth	132			1280	1280
27	1st Loucks, David	313		all		66		Fourth	165			500	500
28	2nd Loucks, Eliza Emma	278		"		66		Walnut	132			120	120
29	" Loucks, Jefferson + Paulina	270 271		E ²		66		Ninth	132		Alley	120	120
30	1st Loughrey, John L.	25		E		35		Fourth	70	66		340	340
31	" Same	25		"		32		"	70	66		290	290
32	3rd Same	53		Pt W ²		18		Fifth	82	50		1710	1710
33	" Same + Pearl	53		W		20		"	82	50	Court	1370	1370
34	2nd Lovell, Thomas J + Mary R	181		all		66		Seventh	158		Alley	570	570
35	3rd Low, John	580		"		57	50	Mulberry	190			90	90
36	" Same	581		"		57	50	"	190			90	90
37	4th Low, Joseph E	606		"		55		Fourth	165	75		470	470
38	2nd Lowry, S. H. + Laura		26	E ²		63		Fifth	132			1150	1150
39	" Lyons, Nancy E.	133		S		40		Oak	66			340	340
40													
41													
42													

UNION COUNTY FOR 1925

CLASSIFICATION OF BUILDINGS								Valued by Appraiser	Valued by Bd. of Rev.	Lot Valued by Tax Com.	Building Valued by Tax Com.	TRANSFERS	Plat Page
House No. 1	House No. 2	Barn	Other Buildings	Business Bldg.	Factory	Garage	Warehouse						
													1
													2
								100					3
								150	500	500			4
								250	900	900			5
900									900	900			6
				5650					5650	5650			7
970		50							1020	1020			8
2200		100							2300	2300			9
				2500					2500	2500			10
1530						100			1600	1600			11
2000		200							2200	2200			12
													13
													14
2040									2040	2040			15
280									280	280			16
2800									2800	2800			17
5850									5850	5850			18
300									300	300			19
740									740	740			20
900									900	900			21
1200		130							1330	1330			22
1200									1200	1200			23
1120									1120	1120			24
1490						100			1590	1590			25
500									500	500			26
1370									1370	1370			27
300									300	300			28
250									250	250			29
310									310	310			30
340									340	340			31
340									340	340			32
1710									1710	1710			33
2700									2700	2700			34
100									100	100			35
													36
1600		70							1670	1670			37
170						50			220	220			38
430									430	430			39
													40
													41
													42
35610		550		8150		250	500		45060	45060			

Appraisalment of Real Property in *Marysville Corporation Lots - Paris, Township.*

THE COL. & R. MFG. CO. 027362

Card No.	OWNER'S NAME	CLASSIFICATION OF LOTS									Valued by Appraiser	Valued by Bd. of Rev.	
		In Lot	Out Lot	Part	Addition	Frontage		Street	Depth				Street
						Feet	Hds.		Feet	Hds.			
1	4th Mc Adow, Harriet	610		all		55		Fourth	165	75	Mary.	470	470
2	" Mc Allister, Jess M + Blanche	627		W		50		"	165			430	430
3	" Mc Camey, J. S + Addie A.	231		all		66		Sycamore	165			570	570
4	Mc Cann, Ernest G (Church Trust)	16		W		56	50	Main	132				
5	3rd Mc Cann, James	545		all		66		Ninth	149			110	110
6	" Same (a.)	352		E		50		Eighth	166	75		640	640
7	" Mc Cann, Selia + James A.		13 20	Pts		35		Court	132		Eighth	600	600
8	" Mc Clellan, Georgia	69		W		40		Sixth	41	50	Alley	2690	3150
9	Mc Clellan, Nelson H.	69		S		41	50	Main	92		Sixth		
10	2nd Mc Climans, J.W. et al		28	E		50		Fifth	165		Vine	1070	1070
11	4th Mc Cloud, Ethelyn		1	E		68		Third	140		Alley	620	620
12	3rd Mc Cullough, Phoebe A.		14	W ²		51	11	Court	132			880	880
13	4th Mc Curdy, Nellie + Frank T.	624		all		52		Fourth	165	83	Lee Lane	450	450
14	2nd Mc Daniel, R. E.	49		N.E. Cor.		22	75	Fifth	48	25	Alley	780	780
15	3rd Mc Graw, Dennis	547		all		57	50	Linden	182		"	100	100
16	" Same	548		"		57	50	"	182		"	100	100
17	1st Mc Elroy, Pearl C + Emma V.		34 35	E ²		66		Fifth	145			1410	1410
18	2nd Mc Kel, Nancy A.	264		all		66		Plum	132			120	120
19	4th Mc Mahan, Pearl + Alta		8	Pt		45		Third	165			400	400
20	3rd Mc Mongal, J. J.	471		all		50		Ninth	168	50		130	130
21	" Same	472		"		50		"	168	50		130	130
22													
23													
24													
25	4th Mac Ivor, Angus	295		all		61		Fourth	166		Maple	1570	1570
26	" Same (D.v)	41		Pt		25		Court	51	66		670	670
27	1st Mackan, Frank + Catherine	308		W ²		33		Fifth	166	75		570	570
28	" Same	309		Pt		33		No Front	35			90	90
29	4th Mackay, Thomas	846		all		40		Grand Ave	150			90	90
30	" Same	847		"		40		"	150			80	80
31	3rd Madew, Frank M	454		"		60		Maple	164			1030	1030
32	2nd Madew, Lawrence J.	194 195		W ²		66		Eighth	713		Alley	850	850
33	" Madew, Walter J.	208		all		82	50	Plum	132			1410	1410
34	" Malone, E + E. Palmer	276		"		66		Walnut	132		Tenth	110	110
35	" Malone, Edward + Mary Palmer	275		"		66		"	132			110	110
36	3rd Maris, Bessie E.	393 394		W		23 35	33	Maple	132			500	500
37	" Martin, Blanche M	804		Pt		46		Seventh	113	45		270	270
38	2nd Martin, Lawrence	140 141		E ²		66		"	165			570	570
39	4th Marysville Hay, Feed + Fuel Co.,	242		Hay farm on lot leased of I + O.C. R.R.									
40	1st Marysville Hotel Co., The	46		S		63	50	Main	112			9770	9770
41	" Marysville Oil Product Co., The	38 47		E		40		Fifth	124		Plum	2880	2880
42	4th Mathew, Elba	671		all		50		Orchard	146			200	200

32900 32900

UNION COUNTY FOR 1925

CLASSIFICATION OF BUILDINGS								Valued by Appraiser	Valued by Bd. of Rev.	Lot Valued by Tax Com.	Building Valued by Tax Com.	TRANSFERS	Plat Page
House No. 1	House No. 2	Barn	Other Buildings	Business Bldg.	Factory	Garage	Warehouse						
750								750	750				1
1200						30		1230	1230				2
700								700	700				3
													4
													5
900						100		1000	1000				6
770		150						920	920				7
1280								1280	1280				8
													9
380						100		480	480				10
1230								1230	1230				11
1260						100		1360	1360				12
1260								1260	1260				13
				500				500	500				14
													15
100			10					110	110				16
1400			50					1450	1450				17
200								200	200				18
540								540	540				19
													20
													21
													22
													23
													24
3160								3160	3160				25
				900				900	900				26
890				30				920	920				27
													28
													29
													30
1980						100		2080	2080				31
400				450				850	850				32
840								840	840				33
300								300	300				34
													35
520								520	520				36
1770						30		1800	1800				37
1230								1230	1230				38
				2400				2400	2400				39
				20430				20430	20430	20430			40
				1120				1120	1120	1120			41
900								900	900				42
23960		150	990	24900		460		50460	50460				

Appraisalment of Real Property in *Marysville Corporation Lots - Paris* Township.

Card No.	OWNER'S NAME	CLASSIFICATION OF LOTS								Valued by Appraiser	Valued by Bd. of Rev.		
		In Lot	Out Lot	Part	Addition	Frontage		Street	Depth				
						Feet	Hds.		Feet			Hds.	
1	4th Melching, Gertrude M	227		all		66	21	Sycamore	156	75		570	570
2	" Melching, Lydia M.	225		"		66	21	"	156	75		560	560
3	" Merritt, John W + Delores		8	K.P. Cov.		60		Third	165			770	770
4	" Same (V.W.)	389		all		62	50	Maple	132			560	560
5	" Merritt, V. W.	618		all		60		Third	165	75		100	100
6	3rd Mery, William J.	795		Pt		20		Seventh	162			150	150
7	" Same	796		all		50		"	162			210	210
8	" Same	797		"		50		"	162			380	380
9	Michialis, John C.	399		"		78		Ninth	165				
10	2nd Miller, Carrie B.	417		"		66		Fifth	153	73	Poplar	1130	1130
11	4th Miller, Clarence		1	Pt E ²		68		Fourth	200			1740	1740
12	3rd Miller, Ellen	486		all		50	75	Collins	221			170	170
13	2nd Miller, Floyd + Ethel	427		E ²		33		Sixth	158	75		430	430
14	3rd Miller, Mary A.	79		all		82	50	Court	132			1410	1410
15	1st Miller, Peter C + Pearl		32	W of E ²		67		Alley	41	25		260	260
16	3rd Mills, Charles B + Rachel E.	803		all		46		Seventh	112		Buckeye	350	350
17	" Same	804		W		4		"	113	45			
18	4th Mills, Clara F	632		all				Fourth	134	50	Mary	100	100
19	" Same	633		"		63		"	129			430	430
20	3rd Mills, Ella A.		6	S		81		Sixth	165			2080	2080
21	" Mills, James.	360		all		65		Ninth	166	75	Ash	560	560
22	" Modew, J. G.	590		"		66		Collins	165			110	110
23	" Same (John +)	589		"		51		"	165		Mulberry	150	150
24	1st Modew, John W + Mary A.	151		W		40		Walnut	66			700	700
25	2nd Mohler, M. F.	58		W		39	64	Wall Alley Main	72 132			4640	4640
26	3rd Moore, John R.	706		all		75		Eighth	135			120	120
27	" Moore, Nicholas	565		"		61		"	171			100	100
28	4th moose, W.C.	238		Pt		66		No Front	79			1540	1540
29	" Same	598		all		60		Fifth	168			80	80
30	2nd Morelock, Charles A et al	68 } 63 }		Pt		54	33	Main	60 132			5580	5580
31	1st Morelock, J. J.	34		S		20		"	132			2050	2050
32	3rd Same	56		S ²		41	25	Court	132			1060	1060
33	" Same	65 } 68 }		E ²		66		Sixth	165		Alley	2260	2260
34	2nd Same	83		S		62		Plum	132			1060	1060
35	" Same	205		all		82	50	Walnut	132		Seventh	1410	1410
36	3rd Morey, Clara A.		3	W		66		Sixth	165			1710	1710
37	" Morey, Henry W.	56		W ²		41	25	Court	132			1060	1060
38	" Same (H.W.)	57		Pt		27	50	Main	132			3530	3530
39	" Morey, Roxey J.		43	S		44		Ash	222	25		570	570
40	" Morgan, H.F. + Alice	377		W		53		Ninth	140			460	460
41	2nd Morris, E. J.	49 6		2 of W ²		22	75	Fifth	48	25		780	780
42	3rd Morse, Ray J.	168		Pts		44		Sixth	165			1130	1130

42260 42260

UNION COUNTY FOR 1925

CLASSIFICATION OF BUILDINGS								Valued by Appraiser	Valued by Bd. of Rev.	Lot Valued by Tax Com.	Building Valued by Tax Com.	TRANSFERS	Plat Page
House No. 1	House No. 2	Barn	Other Buildings	Business Bldg.	Factory	Garage	Warehouse						
400								400	400				1
600		40						640	640				2
300		40						340	340				3
400								400	400				4
													5
													6
													7
2500								2500	2500				8
700								700	700				9
1420						100		1520	1520				10
1900		50						1950	1950				11
500						30		530	530				12
680								680	680				13
1410		50				50		1510	1510				14
580		80	20					680	680				15
1600								1600	1600				16
													17
													18
1000			30					1030	1030				19
2800								2370	2800				20
1990						200		2190	2190				21
													22
1100			10					1110	1110				23
1000								1000	1000				24
				4710				4710	4710				25
													26
50								50	50				27
1900			70					1970	1970				28
			200					200	200				29
				6370				6370	6370				30
500								500	500				31
						500		500	500				32
1250			50			50		1690	1050				33
100								100	100				34
120								120	120				35
3430								3430	3430				36
10000								10000	10000				37
6730								6730	6730				38
1480								1480	1480				39
1090		100						1190	1190				40
				500				500	500				41
800		300						900	1100				42
48030		660	380	11580		930		62210	61580				

Appraisalment of Real Property in *Manzerville Corporation Lots - Paris* Township.

THE COL. B. V. MFG. CO. 027362

Card No.	OWNER'S NAME	CLASSIFICATION OF LOTS									Valued by Appraiser	Valued by Bd. of Rev.	
		In Lot	Out Lot	Part	Addition	Frontage		Street	Depth				Street
						Feet	Hds.		Feet	Hds.			
Ward													
1	4th Mullen, Edward A.		8	W		45		Fourth	145			1150	1150
2	" Mullen, Lydia L.		1			68		"	190		Alley	1940	1940
3	1st Mulvihill, John F.	39		S		43	50	Main	132			5590	5590
4	2nd Murphy, Cornelius	170 171		Pt		49		Fifth	165			1690	1690
5	1st Murphy, Margaret + Carrie Perkins (Sons)	26 50		all		82	50	Plum	132		Fourth	1760	1760
6	" Murphy, Michael	147		"		82	50	Oak	132		"	710	710
7	end Same + Margaret	124 125		E2		66		Sixth	165			1050	1050
8	3rd Myers, Esther E.	361		all		65		ninth	166	75	Oak	550	550
9	" Same	507		"		50		"	168	50		90	90
10	" Same	509		"		77	60	"	168	50	Lincoln	130	130
11	" Myers, James H.	509		"		50		"	168	50		90	90
12	4th Myers, L. H. + Budie		1	Pt E2		68		Third	130			620	620
13	2nd Myers, Memphis M + Mintie DeLoe	214 215		Pt		56		Main	132			1200	1200
14													
15													
16													
17	2nd Neibler, George A + Margaret E.	398		Pt		31	88	Maple	132			400	400
18	2nd Neibler, Laurence G + Frances	219 220		S W		8 46	50 50	Main	66			250	250
19	3rd Newhouse, Matilda E.	347		all		65		Eighth	166	75		840	840
20	4th Nicely, Harrison M.	696		"		66		Cole	132			110	110
21	" Same	697		"		66		"	132		Alley	110	110
22	" Nickleson, Mary	233 234		W all		11 66		Sycamore	165		"	660	660
23	1st Nicol, Chas C + Elizabeth	37		Pt		21		Plum	42			980	980
24	" Same	37 48		"		23		Fifth	100		Plum	980	980
25	2nd Nicol, Clarence	488		all		50	75	Collins	242	50		170	170
26	2nd Nicol, Elizabeth	177		"		66		Sixth	150			1130	1130
27	2nd Nicol, Elizabeth L.	198		W		63	50	Walnut	132		Seventh	1090	1090
28	" Nicol, Emanuel C + Herman + John L. Schindler	113 120		E		41		Fifth	165		Walnut	1060	1060
29	" Same	120		S		10		No Front	41			130	130
30	" Nicol, Herman G + Lydia A.	119		Pt		41	25	Walnut	132			700	700
31	" Nicol, Herman J.	129 136		E2		66		Sixth	165		Walnut	1130	1130
32	3rd Same + Mary A.		42	W		26	75	"				670	670
33	2nd Nicol, John A + Elizabeth	178		Pt		60		"	107		Chestnut	740	740
34	" Nicol, Mary A.	121 128		W		44		"	165		Alley	750	750
35	" Nicol, Walter G.M. + Hulda L.P.	414		all		66		Fifth	158	73		1130	1130
36	" Nibler, Anna Dora	188 189		E2 of W2		33		Fring Seventh	165			290	290
37	3rd Nordseick, William	301		all		50		Eighth	167			90	90
38	" Same	563		"		61		"	171			100	100
39	4th Norris, Doane	18 19		Pt		45		Fourth	93	50		1150	1150
40	" Norris, Flora A.	17		W		40	50	Court	132			690	690
41	" Northup, Hattie S.	674		W		60		Orchard	146			180	180
42	3rd Norveil, Ora E.		42	W.		50		Maple	131			700	700

UNION COUNTY FOR 1925

		CLASSIFICATION OF BUILDINGS							Valued by Appraiser	Valued by Bd. of Rev.	Lot Valued by Tax Com.	Building Valued by Tax Com.	TRANSFERS	Plat Page
House No. 1	House No. 2	Barn	Other Buildings	Business Bldg.	Factory	Garage	Warehouse							
1110						40		1150	1150				1	
1400								1400	1400				2	
				6410				6410	6410				3	
2550						200		2750	2750				4	
250								250	250				5	
150								150	150				6	
580								580	580				7	
900		100	50					1050	1050				8	
													9	
													10	
													11	
1000								1000	1000				12	
1000		50						1050	1050				13	
													14	
													15	
													16	
600								600	600				17	
1000								1000	1000				18	
1270		50						1320	1320				19	
200								200	200				20	
													21	
630								630	630				22	
				1000				1000	1000				23	
1000								1000	1000				24	
1200						40		1240	1240				25	
900						10		900	900				26	
150													27	
1200		60						1260	1110				27	
			1800	640				2440	2440				28	
													29	
2290						100		2390	2390				30	
470								470	470				31	
													32	
750								750	750				33	
1300								1300	1300				34	
740						30		770	770				35	
570								570	570				36	
													37	
													38	
1300								1300	1300				39	
1880								1880	1880				40	
1200								1200	1200				41	
1900								1900	1900				42	
29190		260	1850	8050		410		39610	39760					

Appraisalment of Real Property in *Marysville Corporation Lots - Paris* Township.

THE COL. B. B. MFG. CO. 027302

Card No.	OWNER'S NAME	CLASSIFICATION OF LOTS										Valued by Appraiser	Valued by Bd. of Rev.
		In Lot	Out Lot	Part	Addition	Frontage		Street	Depth		Street		
						Feet	Hds.		Feet	Hds.			
1	2nd Metzger, Mary.	206		N.E.		36		Seventh	76			350	350
2													
3													
4													
5	4th O'Brien, William P.		1	W		82	50	Fourth	200			2220	2220
6	" O'Brien, W. J. + Lucile	673 } 674 }		all E		75		Richard	146			230	230
7	1st Ohio Central Elevator Co.,				Warehouse								
8	4th Ahler, Jennie	672		all		65		Richard	146			200	200
9	2nd Ahler, Harry E.	82		Pt S ²		35	50	Main	132			620	620
10	" Appikle, Dora.	416		all		66		Fifth	158	73	Poplar	1120	1120
11	4th Brahood, Charles W + Mary C	628 } 629 }		E W		20 30		Fourth	165			420	420
12	" Organ, Osa + Tella	680		all		200		Norton				130	130
13	" Cox, James Wilber	661		"		55		Cole	146			130	130
14	" Same	662		"		55		"	146			100	100
15	3rd Osborn, L. H.	500		"		50		Eighth	167			90	90
16	" Otte, Louie F	459		"		50		"	167			120	120
17	" Otte, Mary Catharine	328		Pt		12		"	127	50		150	150
18	" Same	328 } 329 }		"		33		"	127	50		430	430
19	4th Otte, Susie Barnett	627 } 628 }		E W		50		Fourth	165			430	430
20	4th Otte, Walter M	650		all		60		Third	166			80	80
21	" Same	651		"		60		"	166			80	80
22	" Same	652		"		60		"	166			80	80
23	" Same	653		"		60		"	166			80	80
24	" Same	654		"		60		"	166			80	80
25	" Same	655		"		60		"	166			80	80
26	" Same	656		"		60		"	166			80	80
27													
28													
29													
30	4th Paley, David T.		1	Pt		41	25	Third	130			370	370
31	" Palestine, Lodge #158	41 } 44 }		E		44	33	Fifth	118	50		5690	5690
32	3rd Same	57			Third Story Robinson Bldg.								
33	" Parker, Dawson C + Ruth E.	551		all		57	50	Mulberry	182		Alley	100	100
34	" Same	552		"		57	50	"	182			90	90
35	" Same	553		"		57	50	"	182			90	90
36	" Same	554		"		83	25	"	182		Alley	140	140
37	" Parker, French	574		"		66		Ninth	149			110	110
38	" Same	575		"		66		"	149			110	110
39	1st Parr, John D.		34 } 35 }	W		49	50	Fourth	130		Alley	430	430
40	4th Partridge, Aemath Ann (d) et al	41 } 44 }		Pt E ²		39		Fifth	123	75		4620	4620
41	3rd Patch, D.D. + Allie R	394		W ²		35		Maple	132			300	300
42	" Same	395		S ³		23	33	"	132			200	200

UNION COUNTY FOR 1925

CLASSIFICATION OF BUILDINGS								Valued by Appraiser	Valued by Bd. of Rev.	Lot Valued by Tax Com.	Building Valued by Tax Com.	TRANSFERS	Plat Page
House No. 1	House No. 2	Barn	Other Buildings	Business Bldg.	Factory	Garage	Warehouse						
700								700	700				1
													2
													3
													4
4250		250						4500	4500				5
600		130						730	730				6
													7
							430	430	430				8
750						50		800	800				9
			420	1200				1620	1620				10
1300		50				100		1450	1450				11
													12
770						20		790	790				13
													14
830								830	830				15
													16
													17
2000								2000	2000				18
1100						30		1130	1130				19
													20
													21
													22
													23
													24
													25
													26
													27
													28
													29
830						50		880	880				30
				720				720	720				31
				680				680	680				32
1160			30					1190	1190				33
													34
													35
													36
													37
													38
700								770	700				39
				3710				3710	3710				40
1000		70						1070	1070				41
													42
15890		500	450	6310		250	430	23930	23930				

Appraisalment of Real Property in *Manaywille Corporation Lots* - *Paris Township.*

THE COL. B. P. MFG. CO., 027362

Card No.	OWNER'S NAME	CLASSIFICATION OF LOTS										Valued by Appraiser	Valued by Bd. of Rev.
		In Lot	Out Lot	Part	Addition	Frontage		Street	Depth		Street		
						Feet	Hds.		Feet	Hds.			
1	1st Patch, Harmon		36	Pt		49	33	Fourth	160			420	420
2	3rd Patterson, Louis	546		all		50		Ninth	149		Mulberry	90	90
3	1st Paugh, Ethie E.		31	W ²		40		Fifth	165			860	860
4	3rd Penhorwood, Mimmie	356		all		65		Ninth	166	75	Elm	560	560
5	4th Penny, Marion H + Ethie V.	636		"		68		Fourth	72			480	480
6	" Same	637		E		22		"	53			100	100
7	" Peoples, Commercial Bank, the	292 293 294		Pto		66		Maple	176			1690	1690
8	3rd Peppard, Lucile	814		all		50		Milford	85			400	400
9	1st Perkins, William D + Arvilla M.		29	Pt E.		61		Fifth	167			1170	1170
10	4th Perkins, Wm. S.	860		all		40		Grand Ave	150			90	90
11	" Same	851		"		40		"	150			90	90
12	3rd Peterson, Mary Rachel	345		"		65		Eighth	166	75		830	830
13	" Pfarr, Anthony + Oma	811		"		50		Milford	85			400	400
14	" Same	819		Pt		28	50	London	54	75	N. Line	120	120
15	" Same	819		"		107	90	"	54	75	S. Line	200	200
16	" Philips, Cleanor	658		all		57		Grove	160			100	100
17	" Same	659		"		56		"	170			90	90
18	" Same	660		"		56		"	180			100	100
19	" Piper, Ralph M.		3	Pt		60		Sixth	165			1540	1540
20	" Same	774 775		E W		50		Seventh	135		Mulberry	80	80
21	" Same	774		Pt		51		"	135		"	80	80
22	2nd Pitzer, Alven E + Bessie	218 219		W		12 74	50	Main	66			390	390
23	1st Plate, Edwin R + Frances Jane		35	S.E.		52		Fifth	145			1010	1010
24	2nd Poling, Albert + Lydia	387		W		57	50	Maple	132			500	500
25	" Porter, Edward W.	457		all		60		"	164			1030	1030
26	" Porter, R. H.	77		W		71		Sixth	84			1250	1250
27	4th Potts, Ben H + Frances E.	285		all		60		Fifth	166	50	Cottage	2050	2050
28	" Same	296		Pt		25		Alley	30			160	100
29	3rd Pretz, Leo P + Elizabeth M Court		17 18	Pto		10 20	50	Main	92 132			720	720
30	4th Pugh, James W.		8	E Pt		40		Third	165			370	370
31	" Purdum, Laura	6		S		38	25	Court	132		Third	650	650
32	3rd Pyers, Maud (L.P. lot reserved)	368		all		66		Ninth	140			570	570
33													
34													
35													
36	2nd Raines, Amelia E.	437		all		66		Sixth	158	73	Poplar	850	850
37	3rd Paley, Lewis S + Janette	388		"		62	50	Maple	132			570	570
38	4th Randall, Edward	829		"		40		Grand Ave	150			80	80
39	2nd Same	61 72		E ²		66		Sixth	165		Alley	850	850
40	" Randall, John B		52	Pt		61	50	Chestnut	150 160	50	N. Line Ninth	290	290
41	" Randall, Margaret	87		all		82	50	Main	132			1410	1410
42	4th Randall, Thomas	828		"		40		Grand Ave	150		Third	100	100

UNION COUNTY FOR 1925

		CLASSIFICATION OF BUILDINGS							Valued by Appraiser	Valued by Bd. of Rev.	Lot Valued by Tax Com.	Building Valued by Tax Com.	TRANSFERS	Plat Page
House No. 1	House No. 2	Barn	Other Buildings	Business Bldg.	Factory	Garage	Warehouse							
300								300	300				1	
													2	
470								470	470				3	
2000		100	50					1750	2150				4	
940								940	940				5	
													6	
1780								1780	1780				7	
850						100		950	950				8	
1040		40						1080	1080				9	
													10	
													11	
1200						100		1140	1300				12	
1100						100		1200	1200				13	
													14	
													15	
													16	
													17	
													18	
1200						200		1400	1400				19	
													20	
													21	
1200						50		1250	1250				22	
1130		40						1170	1170				23	
610						100		710	710				24	
1800						100		1120	1900				25	
600								600	600				26	
1730								1780	1780				27	
		70						70	70				28	
1800								1800	1800				29	
860								860	860				30	
500		130						630	630				31	
1750		200	30					1230	980				32	
													33	
													34	
													35	
720								720	720				36	
400						100		500	500				37	
													38	
800								800	800				39	
460						100		560	560				40	
1000								1000	1000				41	
													42	
25190		580	80			950		29140	26800					

Appraisalment of Real Property in *Marysville Corporation Lots* *Pen* Township.

THE COL. R. R. MAPS, CO. 027382

Card No.	OWNER'S NAME	CLASSIFICATION OF LOTS										Valued by Appraiser	Valued by Bd. of Rev.
		In Lot	Out Lot	Part	Addition	Frontage		Street	Depth		Street		
						Feet	Hds.		Feet	Hds.			
1	4th Rathbun, Nellie A.	663		Pt		50		Cole	146			90	90
2	2nd Rausch, Anna F.	403		all		62		Sixth	132			800	800
3	1st Rausch, J. A. W.		31	E ²		42	50	Fifth	165		Alley	910	910
4	2nd Rausch, J. M.	86		S ²		41	50	Plum	132			720	720
5	" Rausch, John	404		W ²		32		Sixth	165			410	410
6	" Same (John A)	50 59		E ²		23		Fifth	111			1970	1970
7	" Same	301		all		66		Chestnut	165			520	520
8	" Rausch, John W.		24 23	S.E.		750		Sixth	(to intersection*400)			600	600
9	Same	408		1/2		42	50	"	166				
10	2nd Same		25	Pt		64		No Front	65			20	20
11	" Rausch, Lizzie	142		S		45		Oak	132		Seventh	590	590
12	2nd Rausch, Louis P.	799		Pt		35		Seventh	162			120	120
13	" Same	800		W		40		"	162			140	140
14	2nd Rausch, Peter	218-219 220-221		Pts		66		Eighth	330			850	850
15	3rd Reams, Frank	381 382 383		"		35		Maple	170			410	410
16	4th Reams, Hazel		7	W		43		Fourth	132			1100	1100
17	" Reams, Les + Ellen	20		E		35		"	82 50		Alley	560	560
18	" Reed, Bertie	224		all		69	46	Dycamore	156 75			570	570
19	1st Reed, Brose		35	S.W.		52		Fifth	145		Alley	1110	1110
20	2nd Reeder, George C.	210		Pt		16 79		No Front Plum	50 82		Eighth	700	700
21	3rd Reeder, J. D.		42	W		70		Maple	132			1000	1000
22	4th Reid, Mary Estella	41 44		Pt		51	67	Fifth	98 50		Count	4690	4690
23	2nd Rhoads, Horatio J + Harriett		9 10	S W		64		Count	132			920	920
24	2nd Richey, Edy A.	413		all		66		Fifth	158			1130	1130
25	" Richey, Mary M.	96 153		S		52		Plum	132		Seventh	890	890
26	1st Richter, F. W. et al (Cluster B.P. (C.C.H.))	1130		W ²		66		Fifth	166		Alley	1700	1700
27	2nd Rigdon, Lucy	381 382 383		S.		46		Maple	172 50		Collins	100	100
28	" Robb, Amelia J.	499		W.Pt		76		Fifth	183			1950	1950
29	1st Robinson, Aaron F.	34		W		45	16	Main	132			4250	4250
30	2nd Same + Harriett		6	W		44		Fifth	165			1510	1510
31	" Robinson, A. B.	57 64		Pt		64	50	Main	132			6620	6620
32	1st Same	145		N.E.		27		Walnut	99		Fourth	380	380
33	4th Robinson, Bessie B.	18 19		Pts		44		Fourth	93 50		Count	1130	1130
34	2nd Robinson, C. P.	458		all		50		Eighth	167		Alley	130	130
35	" Same	477		"		50		Ninth	199			120	120
36	4th Robinson, Stiziah W.		7	W		86		Fifth	198			2940	2940
37	2nd Robinson, Meade C + Nellie M.		13 20	Pts		35		Count	132			600	600
38	" Robinson, Ralph S.	338		W		38		Eighth	107 50			490	490
39	" Robinson, V. M.	348		E ²		32	50	"	166 75			420	420
40	4th Robinson, Zella	822		all		50		Boulevard	138		Grand Ave	120	120
41	" Same	855		"		43	75	"	164		" "	110	110
42													

UNION COUNTY FOR 1925

CLASSIFICATION OF BUILDINGS								Valued by Appraiser	Valued by Bd. of Rev.	Lot Valued by Tax Com.	Building Valued by Tax Com.	TRANSFERS	Plat Page
House No. 1	House No. 2	Barn	Other Buildings	Business Bldg.	Factory	Garage	Warehouse						
950								950	950				1
1000								1000	1000				2
1100		80						1180	1180				3
780								780	780				4
490								490	490				5
				2310				2310	2310				6
2000								2000	2000				7
920								920	920				8
													9
													10
1050								1050	1050				11
													12
													13
850		100						950	950				14
1000						100		1100	1100				15
1000								1000	1000				16
1800								1800	1800				17
560						50		610	610				18
1250		60						1310	1310	1310			19
600								600	600	600			20
680						100		780	780				21
4660								4660	4660				22
800								950	800				23
920		50						970	970				24
650								650	650				25
5140						40		5180	5180	5180			26
900								900	900				27
1000								1000	1000				28
				5750				5750	5750	5750			29
5000						200		7370	5200				30
6920								6920	6920				31
					500			500	500	500			32
2900						50		2950	2950				33
													34
													35
1800		50						1850	1850				36
1810						100		1910	1910				37
660						50		710	710				38
610						100		710	710				39
													40
													41
													42
49800		340		8060	500	790		57350	59490				

Appraisalment of Real Property in *Marysville Corporation Lots - Paris* Township.

THE COL. & MFG. CO. 027302

Card No.	OWNER'S NAME	CLASSIFICATION OF LOTS										Valued by Appraiser	Valued by Bd. of Rev.
		In Lot	Out Lot	Part	Addition	Frontage		Street	Depth		Street		
						Feet	Hds.		Feet	Hds.			
1	3rd Rockhold, Laura	398		N ²		31	87	Maple	132			410	410
2	4th Roff, Joseph		8	S		70		Fourth	165			1750	1750
3	3rd Same & S.J.		5	N.E.		57		Sixth	197			1310	1310
4	2nd Same	123 } 126 }		S.		37	50	Oak	132			480	480
5	4th Same	657		E.		60		Grove	77	50		10	40
6	1st Rogers, A.L.	306		"		39		Fifth	165			670	670
7	4th Rogers, Eli P.	41		N		44	50	Court	132			1140	1140
8	" Same (E.P.)	32		S ²		42		"	132			1080	1080
9	" Same	32 } 29 } 32 }		Pt N ²		39	75	"	132			1030	1030
10	" Same			Pto		41		"	132			1050	1050
11	" Same	29		Pt		42		"	132		Foult	1080	1080
12	1st Rogers, Linna	146		S ²		41	25	Walnut	132			710	710
13	" Rogers, Mary	308		E ²		33		Fifth	165	12		470	470
14	" Same	309		S		31			33			90	90
15	4th Rogers, William	675		all		50		Orchard	146			200	200
16	" Same	676		"		50		"	146			200	200
17	" Same	677		"		46		"	146			140	140
18	3rd Roseberry, Frank W.	332		"		65		Eighth	127	50		840	840
19	" Rothley, Meta A.		43	Pt		48		Ash	137		Alley	620	620
20	" Rothley, Meta & Irwin	76 } 198 } 199 }		N		48		Sixth	76			1990	1990
21	2nd Ruhl, George C.			Pto		65		Walnut	132			7110	1110
22	4th Ruffright, Anna B.		7	N		50		Fourth	157			1280	1280
23	4th Ruttan, Ben M.	28		S ²		41		Main	132			3510	3510
24	3rd Same	466		all		30		Eighth	167		Buckeye	120	120
25	" Same	703		"		61		"	135			100	100
26													
27													
28													
29	1st Samler, Bertha K & Wilhelmina	46		N		21		Main	132			2880	2880
30	4th Sarvey, Julia	239		all		66		Sycamore	165			120	120
31	3rd Sawyer, Elwood E.	455		"		60		Maple	164			1030	1030
32	" Sawyer, Sarah E.		39 } 40 } 41 }	Pto		20		No front	1			1670	1670
33	Same		41	S		65		Sixth	155		Maple		
34	4th Same	820		all		50		Boulevard	138		Alley	120	120
35	2nd Schalif, Clarence J. A.		23 } 24 }	Pt		50		Sixth				600	600
36	" Same	408		N.W. Pt	being 7 1/2 ft off of rear to intersection								
37	" Same	51		Ac E ²		20		Fifth	54	60		1800	1800
38	3rd Schalif, John P.	561		all		75		Eighth	171		Mulberry	120	120
39	2nd Same (John Paul)	405		"		62		Sixth	165			800	800
40	" Same (J.P.)	404		E ²		32		"	136			400	400
41	Same		23	Pt		72	50	Chestnut					
42	Same		24	"				"	99	33	Sixth	1190	1190
												32150	32150

UNION COUNTY FOR 1925

CLASSIFICATION OF BUILDINGS								Valued by Appraiser	Valued by Bd. of Rev.	Lot Valued by Tax Com.	Building Valued by Tax Com.	TRANSFERS	Plat Page
House No. 1	House No. 2	Barn	Other Buildings	Business Bldg.	Factory	Garage	Warehouse						
390								390	390				1
500								280	500				2
1000								1000	1000				3
720								720	720				4
													5
650								650	650				6
2400		200						1600	2600				7
1500		120						1370	1620				8
1500		150						1350	1650				9
													10
2000	490							2490	2490				11
1000						30		1030	1030				12
370			20					390	390				13
													14
													15
													16
1100		50						1150	1150				17
970						100		1070	1070				18
1160			50					1210	1210				19
2710								2710	2710				20
730		60						790	790				21
1460								1460	1460				22
				5040				5040	5040				23
													24
													25
													26
													27
													28
				4820				4820	4820				29
400								400	400				30
900						150		920	1050				31
3000						130		3130	3130				32
													33
													34
2600								2600	2600				35
													36
				3000				3000	3000				37
													38
1500		100						1600	1600				39
500								500	500				40
													41
830								830	830				42
29870	490	680	70	12860		410		46080	44400				

UNION COUNTY FOR 1925

CLASSIFICATION OF BUILDINGS								Valued by Appraiser	Valued by Bd. of Rev.	Lot Valued by Tax Com.	Building Valued by Tax Com.	TRANSFERS	Plat Page
House No. 1	House No. 2	Barn	Other Buildings	Business Bldg.	Factory	Garage	Warehouse						
1560						40		1600	1600				1
1500						80		1580	1580				2
1180		10						1190	1190				3
1650								1650	1650				4
2000		50				150		2200	2200				5
1540								1540	1540				6
2100		50	20					2170	2170				7
													8
													9
													10
													11
													12
													13
													14
													15
													16
													17
													18
													19
													20
													21
820		50	30					900	900				22
850			50					900	900				23
1280				220				1280	1500				24
680				20				700	700				25
1020		60	20					1100	1100				26
													27
													28
													29
800		100	30					930	930				30
													31
													32
													33
													34
900	350							1250	1250				35
700								700	700				36
													37
													38
940								940	940				39
													40
2400						100		2500	2500				41
800								800	800				42
560								560	560				43
23280	350	320	390	8470		370		31860	33180				44

Appraisalment of Real Property in *Manayunk Corporation Lots* - *Park* Township.

THE COL. B. R. REG. CO. 027362

Card No.	OWNER'S NAME	CLASSIFICATION OF LOTS										Valued by Appraiser	Valued by Bd. of Rev.
		In Lot	Out Lot	Part	Addition	Frontage		Street	Depth		Street		
						Feet	Hds.		Feet	Hds.			
1	3rd Schoenloeb, J. F.	494		all		54		Buckeye	183	50		100	100
2	" Same	495		"		55		"	183			90	90
3	2nd Same (John F.)	434		"		60		Sixth	158	33		770	770
4	" Same	425		"		66		"	158	73		850	850
5	" Same + Mary A.	116 } 117 }		W2		66		Fifth	165		Oak	1600	1600
6	" Schoenloeb, Mary	424		all		66		Sixth	158	73		850	850
7	3rd Schueler, Walds M	808		"		181		Milford Ave	199		London	430	430
8	" Scott, Dwight G	167		E		38	50	Sixth	165			970	970
9	" Same	381 } 382 } 383 }		"		35		Maple	170			290	290
10	4th Same	611		"		49	83	Third	165	75		100	100
11	" Same	612		all		55		"	165	75		100	100
12	" Same	614		"		55		"	165	75		100	100
13	" Same	621		"		60		"	165	75		100	100
14	" Same	622		"		60		"	165	75		100	100
15	" Same	623		"		52		"	165	75		100	100
16	3rd Same	789		Pt		10		Seventh	162			10	10
17	" Same	790 } 140 }		"		2		"	162				
18	2nd Scott, Dwight G et al	141 }		Pt		54		Oak	66			460	460
19	3rd Scott, Guy	511		all		50		Ninth	157			90	90
20	" Scott, Margaret O	337		"		65		Eighth	127	50		840	840
21	2nd Scott & Sons Co, O. M	74		"		82	50	Plum	132		Sixth	1410	1410
22	" Same	83		"		20	50	"	132			350	350
23	" Same (The)				Warehouse on R.R. Grounds								
24	1st Scott, Rozilla		29	M		82		Vine	59	50		210	210
25	2nd Scott, Ruth M	166		W		56		Sixth	165			1440	1440
26	4th Seigman, Clara		8	E		48		Fourth	165			1230	1230
27	3rd Same (May)		3	Pt		38		Fifth	165			1990	1990
28	1st Sellers, Dorothy	15 } 22 }		Div 2		36		Main	149			490	490
29	" Same	22		" 4		50		Fourth	50			930	930
30	" Same	14 } 23 }		" 5		54		"	86			1070	1070
31	" Same + Jessie F. Cole	22		" 3		50		Main	100		Fourth	1000	1000
32	4th Sellers, John L.	31		"		54	33	Crust	132			1400	1400
33	2nd Sewell, F. A. + Myrtle	359		all		65		Ninth	166	75		560	560
34	4th Shadrick, Jennie	876		"		40		Park Ave	100			80	80
35	" Shanks, Dewey + Pauline	642		"		60		Fourth	160		Leo Lane	510	510
36	" Sharver, Elizabeth M	45		"		20	50	Main	130			2580	2810
37	" Same	186		all		61		Fifth	166	50	Maple	2810	2086
38	3rd Sharver, Harry E + Thomas W.		3	"		61		"	165			2080	2080
39	" Sharver, Harry E + Willis H. Perfect	378		Pt		34		Ninth	140			290	290
40	4th Sharver, Thos W.		7	"		55		Fifth	183			1880	1880
41	3rd Shaw, Lewis W + Annie C.	801 } 802 }		E		60		Seventh	162		Buckeye	490	490
42	" Shearer, Ella B.		6	"		65	10	Fifth	165			2220	2220

32470 32470

UNION COUNTY FOR 1925

CLASSIFICATION OF BUILDINGS								Valued by Appraiser	Valued by Bd. of Rev.	Lot Valued by Tax Com.	Building Valued by Tax Com.	TRANSFERS	Plat Page
House No. 1	House No. 2	Barn	Other Buildings	Business Bldg.	Factory	Garage	Warehouse						
													1
													2
940								940	940				3
970		150						1120	1120				4
880								880	880				5
1920								1920	1920				6
2000						200		2040	2200				7
2020		100						2120	2120				8
													9
													10
													11
													12
													13
													14
													15
													16
													17
900								900	900				18
													19
1300								1300	1300				20
				4500				4500	4500				21
80								80	80				22
							4200						23
							800	5000	5000				24
650								650	650				25
1050						50		800	1100				26
				650				650	650				27
3000		200				50		3250	3250				28
200								200	200				29
200	150							350	350				30
600								600	600				31
690								690	690				32
1100						70		1170	1170				33
1150								1150	1150				34
													35
590		30						600	600				36
				1810				1770	1810				37
1770								1810	1770				38
1000						150		1320	1150				39
													40
2700						50		2750	2760				41
2100						100		2200	2200				42
2000		60						2060	2060				43
29790	150	540		6960		670	5000	42820	43110				44

Appraisement of Real Property in *Manayville Corporation Lots - Paris* Township.

No.	Graft No.	OWNER'S NAME	CLASSIFICATION OF LOTS									Valued by Appraiser	Valued by Bd. of Rev.	
			In Lot	Out Lot	Part	Addition	Frontage		Street	Depth				Street
							Feet	Hds.		Feet	Hds.			
1	2nd	Shearer, Ella B.	75		K		20	25	Main	132		Sixth	1500	1500
2	3rd	Shearer, Lucia	713		all		75	50	Mulberry	95			90	90
3	"	Same	714		"		70		"	105			90	90
4	"	Same	715		"		70		"	116	50		90	90
5	"	Same	716		"		70		"	116	50		90	90
6	"	Same	717		"		50		Sixth	150			90	90
7	"	Same	718		"		66	50	"	150		Mulberry	110	110
8	"	Same	720		"		50		Mulberry	150			120	120
9	"	Same	722		"		50		"	150			120	120
10	"	Same	723		"		50		"	150		Alley	130	130
11	"	Same	726		"		61		Sixth	150			110	110
12	"	Same	727		"		50		"	150			90	90
13	"	Same	728		"		50		"	150			90	90
14	"	Same	729		"		50		"	150			90	90
15	"	Same	730		"		50		"	150			90	90
16	"	Same	731		"		60		"	150		Alley	100	100
17	"	Same	732		"		68	50	"	135		Grove	110	110
18	"	Same	733		"		50		"	135			90	90
19	"	Same	734		"		50		"	135			90	90
20	"	Same	735		"		50		"	135			90	90
21	"	Same	736		"		50		"	135			90	90
22	"	Same	737		"		50		"	135			90	90
23	"	Same	738		"		50		"	135			90	90
24	"	Same	739		"		66	70	"	135		Mulberry	110	110
25	"	Same	740		"		61		"	135		"	110	110
26	"	Same	741		"		50		"	135			90	90
27	"	Same	742		"		50		"	135			90	90
28	"	Same	743		"		50		"	135			90	90
29	"	Same	744		"		50		"	135			90	90
30	"	Same	745		"		60		"	135		London	100	100
31	"	Same	746		"		50		Grove	205		Alley	90	90
32	"	Same	747		"		50		"	205			90	90
33	"	Same	748		"		49		"	205			90	90
34	"	Same	749		"		50		"	205			90	90
35	"	Same	750		"		50		"	205		Alley	90	90
36	"	Same	751		"		50		Mulberry	205		"	90	90
37	"	Same	752		"		50		"	205			90	90
38	"	Same	753		"		49		"	205			90	90
39	"	Same	754		"		50		"	205			90	90
40	"	Same	755		"		50		"	205		Alley	90	90
41	"	Same	756		"		50		"	150			120	120
42	"	Same	757		"		50		"	150			130	130
											5480	5480		

UNION COUNTY FOR 1925

CLASSIFICATION OF BUILDINGS								Valued by Appraiser	Valued by Bd. of Rev.	Lot Valued by Tax Com.	Building Valued by Tax Com.	TRANSFERS	Plat Page
House No. 1	House No. 2	Barn	Other Buildings	Business Bldg.	Factory	Garage	Warehouse						
				4000			100	4100	4100				1
													2
													3
													4
													5
													6
													7
													8
													9
													10
													11
													12
													13
													14
													15
													16
													17
													18
													19
													20
													21
													22
													23
													24
													25
													26
													27
													28
													29
													30
													31
													32
													33
													34
													35
													36
													37
													38
													39
													40
													41
													42
				4000			100	4100	4100				

Appraisalment of Real Property in *Marysville Corporation Lots - Paris*

Township.

THE COL. B. B. MFG. CO. 027362

Card No.	Ward	OWNER'S NAME	CLASSIFICATION OF LOTS								Valued by Appraiser	Valued by Bd. of Rev.		
			In Lot	Out Lot	Part	Addition	Frontage		Street	Depth			Street	
							Feet	Hds.		Feet				Hds.
1	2nd	Shearer, Lucia	758		all		49		Mulberry	150		120	120	
2	"	Same	759		"		50		"	150		120	120	
3	"	Same	760		"		50		"	150	Alley	130	130	
4	"	Same	761		"		50		Linden	150		80	80	
5	"	Same	762		"		50		"	150		80	80	
6	"	Same	763		"		49		"	150		90	90	
7	"	Same	764		"		50		"	150		90	90	
8	"	Same	765		"		50		"	150	Alley	90	90	
9	"	Same	766		"		68 50		Seventh	135	Grove	110	110	
10	"	Same	767		"		50		"	135		90	90	
11	"	Same	768		"		50		"	135		90	90	
12	"	Same	769		"		50		"	135		90	90	
13	"	Same	770		"		50		"	135		90	90	
14	"	Same	771		"		50		"	135		90	90	
15	"	Same	772		"		50		"	135		90	90	
16	"	Same	773		"		70		"	135	Mulberry	120	120	
17	"	Same	775		Pt		10		"	135		20	20	
18	"	Same	776		all		50		"	135		500	500	
19	"	Same	777		"		50		"	135		80	80	
20	"	Same	780		"		66 50		"	162	Grove	110	110	
21	"	Same	781		"		50		"	162		90	90	
22	"	Same	782		"		50		"	162		90	90	
23	"	Same	783		"		50		"	162		90	90	
24	"	Same	784		"		50		"	162		90	90	
25	"	Same	785		"		50		"	162		90	90	
26	"	Same	786		"		61 70		"	162	Mulberry	100	100	
27	"	Same	787		"		60		"	162		100	100	
28	"	Same	788		W.Pt		40		"	162		70	70	
29	"	Shearer, Willella	724		all		79 50		Fifth	250	Alley	900	900	
30	"	Same	725		"		55		"	247		850	850	
31	"	Shelton, Claude E + Lelia	800 } 801 }		E. W.		50		Seventh	162		160	160	
32	2nd	Shelton, John E.		25	E		66		No Front	33		1280	1410	
33		Same		27	all		66		Fifth	132				
34	4th	Sheridan, Anna A.		2	S		40		"	167		1370	1370	
35	"	Sherman, Lemuel P + Alice R.	292 } 293 } 294 }		Pts		70		Maple	179 80	Fifth	1200	1200	
36	2nd	Shields, Louise	721		all		50		Mulberry	150		130	170	
37	2nd	Shirk, Blain	193		W ²		41 25		Oak	132		530	530	
38	1st	Shirk, Frank L.	311		all		66		Fifth	165 12		500	500	
39	4th	Shirk, Pollic	620 } 354 }		"		60		Third	165 75		100	100	
40	3rd	Simpson, George A + Nancy F.	355 }		"		213		Mulford	80	North	1830	1830	
41														
42														

UNION COUNTY FOR 1925

CLASSIFICATION OF BUILDINGS								Valued by Appraiser	Valued by Bd. of Rev.	Lot Valued by Tax Com.	Building Valued by Tax Com.	TRANSFERS	Plat Page
House No. 1	House No. 2	Barn	Other Buildings	Business Bldg.	Factory	Garage	Warehouse						
													1
													2
													3
													4
													5
													6
													7
													8
													9
													10
													11
													12
													13
													14
													15
													16
													17
	2000					600		2100	2600				18
													19
													20
													21
													22
													23
													24
													25
													26
													27
													28
													29
													30
													31
	400							400	400				32
													33
	2050							2050	2050				34
	3500					100		3600	3600				35
													36
	220							220	220				37
	1200		70					1270	1270				38
	600		60					660	660				39
	1000							1280	1000				40
													41
													42
	10970		130			700		12080	11800				

Appraisalment of Real Property in *Marysville Corporation Lots - Paris* Township.

THE COL. B. S. MFG. CO. 027382

Card No.	OWNER'S NAME	CLASSIFICATION OF LOTS										Valued by Appraiser	Valued by Bd. of Rev.
		In Lot	Out Lot	Part	Addition	Frontage		Street	Depth		Street		
						Feet	Hds.		Feet	Hds.			
1	1st Singer, George		29 } 38 }	Pto		61	67	Fourth	167			530	530
2	2nd Skillman, Evaline	123		W ²		41	35	Oak	132			530	530
3	1st Slagle Lbr. Co, The	2		all		79		Plum	132			330	330
4	" Same	3		"		79		Main	132			2100	2100
5	" Same	10		"		82	50	"	132			2100	2100
6	" Same	11		"		82	50	Plum	132			350	350
7	2nd Smallman, Lloyd R.		43	Pt		48		Ash	203	25		620	620
8	1st Same	35		W ²		66	50	Alley	46			290	290
9	" Same	39		W		20		Main	132			2050	2050
10	3rd Same	374		Pt		52		Ninth	140		Ash	450	450
11	" Same	794		all		46		Seventh	162		Linden	150	150
12	" Same	795		Pt		30		"	162			100	100
13	4th Smallwood, Mary J.	223		E		46		Third	127			400	400
14	2nd Smith, Chauncy	214		W		73		Main	132			1560	1560
15	1st Smith, David	25		W		70	60	Plum	36	71	Fourth	450	450
16	1st Smith, Dolie	145		W		48	50	Walnut	99			680	680
17	4th Smith, Emma A.	30		W Pt		47	50	Court	132		Fourth	1220	1220
18	2nd Smith, Fay & Elizabeth	62		Pt W ²		39	45	Plum	132			680	680
19	" Same	62		Pt		3	25	Facing toward Plum No Front	63	50		20	20
20	2nd Snider, Adam	33		W		23	50	Main	132			970	970
21	4th Same	353		Pt		75		Eighth	165	75		2220	2220
22	1st Smith, Delmer C & Edna B.	305		"		57		Vine	66			170	170
23	2nd Snodgrass, William H.	215 } 216 }		S W		36 34		Main	132			1500	1500
24	3rd Southard, Edwin F	170 } 171 }		Pto		83	16	Fifth	165		Cottage	2860	2860
25	" Southard, Harry G.	77		W		50		Sixth	75		Court	1700	1700
26	" Same	566		all		61		Eighth	171		Grove	100	100
27	" Southard, John E.		13 } 20 }	W		38		Court	132			650	650
28	2nd Southard, Tommie S & Ella G Blue	63		S		43		Main	132			4050	4050
29	3rd Southwick, Jessie V.	450		E ²		38		Sixth	100			490	490
30	4th Spain, Eric Josephine (Life)	649		all		60		Third	166			100	100
31	" Spangler, Susan M	228		Pt		32		Sycamore	165			260	260
32	" Spicer, Lake B & Marcie E	223		W		39		"	90	75		330	330
33	1st Spring, Bertie E.	39		W		20		Main	132			2390	2390
34	2nd Spurrier, Irene	50 } 57 }		W		18	75	Fifth	111	50		2000	2000
35	4th Staggs, Nancy & Joseph	6		S ²		41	25	Court	132			720	720
36	" Staley, Howard T & Mildred A.	635		all		49		Fourth	98	50		430	430
37	1st Standard Oil Company, The	153 } 160 }		E ²		66		Fifth	165		Walnut	1800	1800
38	4th Stanton, Merrit C & Rosetta	20		W Pt		82	50	Court	38	75	Fourth	610	610
39	" Stephens, Walter M	687 } 688 }		S		91		Main	132		Cole	190	190
40	2nd Stewart, Maude E.	427		W ²		33		Sixth	158	75	Poplar	420	420
41	3rd Stierhoff, Andrew	535		all		61		Ninth	171			100	100
42	" Same	536		"		61		"	171			100	100

UNION COUNTY FOR 1925

Township

CLASSIFICATION OF BUILDINGS								Valued by Appraiser	Valued by Bd. of Rev.	Lot Valued by Tax Com.	Building Valued by Tax Com.	TRANSFERS	Plat Page
House No. 1	House No. 2	Barn	Other Buildings	Business Bldg.	Factory	Garage	Warehouse						
480								480	480				1
720						100		820	820				2
													3
													4
				7990				7990	7990				5
													6
2000								1700	2000				7
			170					170	170				8
			3450					3450	3450				9
													10
													11
													12
630								630	630				13
750								750	750				14
580								580	580				15
370								370	370				16
1550								1550	1550				17
1800			400					2200	2200				18
													19
2530						50		2580	2580				20
				3370				3370	3370				21
1030								1030	1030				22
1800								1800	1800				23
13040		200						13240	13240				24
3500						70		3570	3570				25
													26
1200		100						2010	1300				27
1000	80							1080	1080				28
1730						100		1830	1830				29
580								580	580				30
840								840	840				31
1400		50				50		1500	1500				32
				2740				2740	2740				33
				2000				2000	2000				34
590								590	590				35
1220						60		1280	1280				36
				870				870	870				37
3000								3000	3000				38
2500								2500	2500				39
860								860	860				40
200								200	200				41
													42
45900	80	350	3990	16970		430		67720	67720				

Appraisement of Real Property in *Mayeville Corporation Lots - Paris* Township.

Card No.	OWNER'S NAME	CLASSIFICATION OF LOTS										Valued by Appraiser	Valued by Bd. of Rev.
		In Lot	Out Lot	Part	Addition	Frontage		Street	Depth		Street		
						Feet	Hds.		Feet	Hds.			
1	4th <i>Stiffles, Nicholas</i>	853		all		40		<i>Grand Ave</i>	150			90	90
2	" <i>Same</i>	854		"		40		" "	150	<i>Alley</i>		90	90
3	2nd <i>Stoll, Fred + Estella</i>	59		S		40		<i>Plum</i>	132			860	860
4	2nd <i>Same</i>	62		N		1	80	"	132			30	30
5	3rd <i>Stone, Roy F + Blanch</i>	496		all		54	50	<i>Buckeye</i>	184	75		140	140
6	2nd <i>Strauss, Catharine F</i>	192		S		48	75	<i>Oak</i>	132			630	630
7	3rd <i>Strong, Adam</i>	473		all		50		<i>Ninth</i>	168	50		130	130
8	" <i>Same</i>	474		"		50		"	168	50		120	120
9	" <i>Same</i>	475		"		45		"	168	50	<i>Buckeye</i>	130	130
10	" <i>Strong, Charles</i>	484		"		44		"	157		"	110	110
11	" <i>Strong, Henry</i>	378		W Pt		33		"	140		<i>Maple</i>	280	280
12	" <i>Strong, Peter</i>	483		all		50		"	157			120	120
13	4th <i>Strider, L.C.</i>		2	N		41	50	<i>Fourth</i>	165			1130	1130
14	3rd <i>Stubbs, Josie</i>	348		W E		32	50	<i>Eighth</i>	166	75		450	450
15	" <i>Stullen, John + Elizabeth</i>	339		E		42		"	127	50		670	670
16	<i>State Army</i>	23											
17													
18													
19													
20	3rd <i>State of Ohio - Balbridge James E.</i>	571		all		61		<i>Ninth</i>	171			100	100
21	" " " - <i>Same</i>	572		"		61		"	171			100	100
22													
23													
24													
25	1st <i>Tabor, James</i>	312		E		50		<i>Fifth</i>				900	900
26	3rd <i>Taylor, Emily</i>	168		W		66		<i>Sixth</i>	165			1700	1700
27	4th <i>Taylor, U.F.</i>		8	Pts		68		<i>Fourth</i>	165			1740	1740
28	3rd <i>Tetrick, George E.</i>	57		S ²		22	50	<i>Main</i>	132			2500	2500
29	" <i>Tetrick, Harry W.</i>	788 789		Pts		50		<i>Seventh</i>	162			100	500
30	<i>Thompson, Chas A.</i>	99		all		82	50		132			20	20
31	1st <i>Same</i>	102		"		82	50	<i>Oak</i>	132			250	100
32	" <i>Same</i>	103		"		82	50	<i>Walnut</i>	132			300	100
33	" <i>Same</i>	106		E		82	50	<i>Alley</i>	72			350	100
34	" <i>Same</i>	107		all		82	50	<i>Oaks</i>	132			350	100
35	" <i>Same</i>	110		"		82	50	"	132	<i>Fourth</i>		700	400
36	" <i>Same</i>	111		E		72		<i>Fourth</i>	82	50	<i>Alley</i>	620	400
37	4th <i>Thompson, Elizabeth C.</i>		2	S		58		<i>Fifth</i>	165			1990	1990
38	" <i>Same</i>		2	N		58		<i>Fourth</i>	165			1490	1890
39	4th <i>Thompson, Ella May</i>	30		S		35		<i>Court</i>	132			900	900
40	2nd <i>Thompson, George F + Rose A.</i>	194 195		E		66		<i>Eighth</i>	113		<i>Oak</i>	850	850
41	1st <i>Thompson, J. H + C.A.</i>	307		all		66		<i>Fourth</i>	165			560	560
42	2nd <i>Thompson, Sarah E.</i>	179		W		53		<i>Chestnut</i>	100		<i>Alley</i>	460	460

UNION COUNTY FOR 1925

CLASSIFICATION OF BUILDINGS								Valued by Appraiser	Valued by Bd. of Rev.	Lot Valued by Tax Com.	Building Valued by Tax Com.	TRANSFERS	Plat Page
House No. 1	House No. 2	Barn	Other Buildings	Business Bldg.	Factory	Garage	Warehouse						
													1
													2
			4010					4010	4010				3
													4
720						30		750	750				5
440								440	440				6
770		50						820	820				7
													8
													9
50			30					80	80				10
1400						200		1600	1600				11
													12
2950								2950	2950				13
830								830	830				14
770								770	770				15
													16
													17
													18
													19
													20
													21
													22
													23
													24
300						50	50	350	350				25
2000		100						2100	2100				26
1600						50		1650	1650				27
5730								5730	5730				28
3500						200		3700	3200				29
													30
													31
													32
													33
													34
													35
													36
1000								1000	1000				37
750								750	750				38
1600								1600	1600				39
520								520	520				40
													41
700								700	700				42
25130		150	4040			530		29850	29850				

THE CO. S. B. MFG. CO. 027382

Card No.	OWNER'S NAME	CLASSIFICATION OF LOTS										Valued by Appraiser	Valued by Bd. of Rev.
		In Lot	Out Lot	Part	Addition	Frontage		Street	Depth		Street		
						Feet	Hds.		Feet	Hds.			
1	1st Shipe, O. H.	36		N Pt	G	45	34	Plum	132			770	770
2	" Same	37 48		N		20		Fifth	100			680	680
3	" Same (Owen H.)	37 40		N ²		20		"	121			770	770
4	3rd Same	451		all		60		Maple	132			1030	1030
5	" Same	452		Pt W ²		20		"	164			340	340
6	" Thrall, Linus G.	372		all		77		Collins	101			130	130
7	" Same	373		"		53		"	147		Ashe	220	220
8	" Thrall, Mabel C.	346		"		65		Eighth	166	75	"	840	840
9	" Treichel, Magdalena	809		"		50		Windsor	85			430	430
10	" Trumble, Lewis & Emma	485		"		50	75	Collins	210		Alley	170	170
11	" Troesch, Emil	381 382 383		S		35		Maple	170			290	290
12	" Same	381 382 383		N		35		"	170			290	290
13	4th Turner, Alice B.	16 21		S		30	50	Main	132			1060	1060
14	3rd Turner, Joshua	510		all		50		Ninth	157		Buckeye	90	90
15	" Turner, Louisa et al		15	Pt		18		Court	132			310	310
16	" Same		16	S		42		"	132			730	730
17	" Turner, Luther M + Edith D	358		all		65		Ninth	166	75		560	560
18	4th Turner, Merrill + Genevieve	291		all		66		Fourth	165		Cedar	570	570
19	2nd Turner, Naomi	209		Pt		82	50	Plum	85		Eighth	800	800
20	3rd Turner, Otto F + Josie E.		13 20	N		27		Court	132			460	460
21	" Same	357		all		65		Ninth	166	75		560	560
22	" Turner, Richard	93		E		82	50	Main	66		Seventh	1060	1060
23	" Same	462		all		50		Eighth	167			130	130
24	" Same	464		"		50		"	167			130	130
25	4th Turner, Rose B.		1	N.W		47	50	Third	165			450	450
26	3rd Turner, William B + Carrie P	569		all		61		Ninth	171			100	100
27	" Same	570		"		61		"	151			100	100
28													
29													
30													
31	3rd Union Banking Co., The	52		S		20	50	Main	132			2810	2000
32													
33													
34													
35	2nd Vanderean, Susan	179		S		100		Seventh	107		Chestnut	860	860
36	" Vaughn, Henry L + Laura L.	274		all		66		Walnut	132			120	120
37	" Vockman, Myrtle	430		"		66		Sixth	150	12		850	850
38	" Vollrath, August C + Tracy B.	173		N		54	50	Fifth	164		Chestnut	1410	1410
39													
40													
41													
42	4th Waddell, Lucretia	28		N ²		41	50	Main	132		Fourth	2840	2840

21960 21150

CLASSIFICATION OF BUILDINGS								Valued by Appraiser	Valued by Bd. of Rev.	Lot Valued by Tax Com.	Building Valued by Tax Com.	TRANSFERS	Plat Page
House No. 1	House No. 2	Barn	Other Buildings	Business Bldg.	Factory	Garage	Warehouse						
			80			1370		1450	1450				1
				1850				1000	870				2
				870				1370	870				3
1900		600				60		1960	2560				4
													5
													6
													7
1950		100				100		2150	2150				8
1190								1190	1190				9
510								510	510				10
1400						100		1500	1500				11
													12
1400								1400	1400				13
350								350	350				14
													15
1000						70		1070	1070				16
1160						20		1180	1180				17
660						50		710	710				18
1000								1000	1000				19
910		100						1010	1010				20
1400						10		1410	1410				21
3500								3500	3500				22
													23
													24
1690						60		1750	1750				25
													26
780								780	780				27
													28
													29
													30
2050								2750	2050				31
													32
													33
													34
1530								1530	1530				35
200								200	200				36
550		50						600	600				37
250 2160		100						2260	2010				38
													39
													40
													41
													42
27040		950	80	870		1840		32630	30780				

Appraisalment of Real Property in *Marysville Corporation Lots - Paris* Township.

THE COL. B. P. MFG. CO. 027362

Card No.	OWNER'S NAME	CLASSIFICATION OF LOTS										Valued by Appraiser	Valued by Bd. of Rev.
		In Lot	Out Lot	Part	Addition	Frontage		Street	Depth		Street		
						Feet	Hds.		Feet	Hds.			
1	2nd Waddell, Triston	62		S		38		No front	63	50		330	330
2	2nd Same	70		Pt		38		Main	132		Sixth	2880	2880
3	" Same	70		"		46	50	"	132			3500	3500
4	" Same	71		W		67	17	Sixth	82	50		1430	1430
5	" Wagner, J. Harry	114		S		2	41	alley	73	92	Walnut	2610	2610
6	" Same		W		38	18	Fifth	82	50				
7	2nd Washington Lumber Co., Ltd		20	Pt		178		Main	132		Eighth	3800	3800
8	" Same		20	"		125		Eighth	127		London		540
9	" Same		20	S W		16	50	London	205		Alley		90
10	4th Watts, Ethel & Opal	232		E		35		Third	125			380	380
11	2nd Webb, C. D.	59		W-E2		18	75	Fifth	111			2000	2000
12	" Same (Charles D.)	49		W		22	50	"	48	25		770	770
13	1st Weidman, Elizabeth	149		S		55		Oak	132			470	470
14	3rd Weidman, Harriett		14	Se		55	11	Court	132			860	860
15	2nd Weidman, Harriett A.	61		W Pt		32		Plum	66			270	270
16	4th Weidman, Laura		8	W		48		Fourth	165			1030	1030
17	2nd Weidman, Sophia R.	175		W		66		Sixth	124	50		1000	1000
18	" Weidman, Theodore & Elizabeth	61		W		66		"	89		Plum	1130	1130
19	" Weinlein, G. J. & Mary B.	211		W		45		Plum	132			770	770
20	" Weinlein, Mary B.	210		S		350		"	82			700	700
21	3rd Westfall, Blanch	558		all		71	33	London	182		Alley	120	120
22	" Westlake, Nellie C.	275		Pt		52		Ninth	140			450	450
23	" Wheeler, Abbie W.	376						Eighth	127	50		570	570
24	" Wheeler, Henry		4	Pt		110		Sixth	165			2830	2830
25	" White, Luella A.		3	S		30	25	"	135			1290	1290
26	1st White, L. T.	34		S		20		Main	132			2220	2220
27	2nd White, William T & Rachel	367		all		65		Ninth	140			560	560
28	" Whitney, Geo E.		4	W2		110		Sixth	330			2830	2830
29	" Same	53		E		40		Fifth	82	50		5130	5130
30	4th Whitney, Geo. E. & Co.	45		S		63		Main	112		Fifth	9700	9700
31	1st Wilcox, Estella M.		36	Pt		44	50	Fourth	170			480	480
32	3rd Same	528		all		61		Ninth	171			100	100
33	4th Wile, John	826		"		40		Grand Ave	150			80	80
34	" Same	837		"		40		"	150			80	80
35	" Same	828		Triangle		46		"	165		Alley	50	50
36	3rd Wilkins, Lee	778		all		30		Seventh	135			80	80
37	" Same	779		"		60		"	135		London	100	100
38	" Same	798		"		50		"	162			350	350
39	" Same	799		Pt		15		"	162			50	50
40	4th Wilkins, Minnie C.		2	E		50		Fourth	85			1280	1280
41	2nd Wilkinson, Harry	272		all		74		Walnut	132		Ninth	110	110
42	4th Williams, Claude L.	687		W		41		Main	132			170	170
		688											
												53190	53190

UNION COUNTY FOR 1925

Township

CLASSIFICATION OF BUILDINGS								Valued by Appraiser	Valued by Bd. of Rev.	Lot Valued by Tax Com.	Building Valued by Tax Com.	TRANSFERS	Plat Page
House No. 1	House No. 2	Barn	Other Buildings	Business Bldg.	Factory	Garage	Warehouse						
													1
				820				820	820				2
				4500				4500	4500				3
		100						100	100				4
				3000	1230			4230	4230				5
													6
2260								2260	2260				7
1240								1240	1240				8
													9
780								780	780				10
				2280				2280	2280				11
				510				510	510				12
810								810	810				13
1000								1000	1000				14
70								70	70				15
2500								2500	2500				16
490								490	490				17
410								410	410				18
510								510	510				19
1000		10						1010	1010				20
700						30		730	730				21
580								580	580				22
970								970	970				23
2300								2300	2300				24
900								900	900				25
				2910				2910	2910				26
1140		100						1240	1240				27
4780		100	300					4180	5180				28
5130								5130	5130				29
				10820				10820	10820				30
470						30		500	500				31
													32
													33
													34
													35
													36
													37
2000								2000	2000				38
													39
1540								1540	1540				40
200								200	200				41
1400								1400	1400				42
33130		310	3300	23070		60		60870	59870				

Appraisalment of Real Property in *Manysville Corporation Lots - Paris Township.*

THE COL. B. P. MFG. CO. 027362

No.	Geord No.	OWNER'S NAME	CLASSIFICATION OF LOTS								Valued by Appraiser	Valued by Bd. of Rev.		
			In Lot	Out Lot	Part	Addition	Frontage		Street	Depth			Street	
							Feet	Hds.		Feet				Hds.
1	2nd	Williams, Emma	175		N		40	50	No Front	66			10	10
2	"	Same (A.)	173		S		10		Chestnut	54			120	120
3	"	Same	174		N		41		"	87			700	700
4	"	Williams, Gertrude		22 } 26 }	all		66		"	225	50		850	850
5	4th	Williams, Cleo		7	Pt		70		Fifth	183			2390	2390
6	2nd	Williams, Williard L + Anna	86		N		41		Plum	132			700	700
7	"	Wilson, Alice	435		W ³		44		Sixth	158	73		560	560
8	"	Wilson, Josephine	94		Pt		82	50	main	85	50	Seventh	910	910
9	4th	Winget, Mary C.		2	Pt N ²		42		Fourth	165			1070	1070
10	2nd	Winget, Mary E. (see lands)	449 } 460 }		Pt		5 } 45 }		No Front	70			100	100
11	1st	Winston, Edward T.	155 } 168 }		E ²		66		Fifth	165			1700	1700
12	3rd	Same (E.T.)		20	S.E.		91		Eighth	74		main	380	380
13	"	Wolford, Paul L + Ethel	482		all		50		Ninth	157			130	130
14	"	Wolgamot, Wm. M + Clara L		6	N		45		Fifth	165			1540	1540
15	2nd	Wood, Catharine	132 } 133 }		W		66		Sixth	95		Oak	850	850
16	4th	Wood, Elizabeth M	634		all		69		Fourth	129			430	430
17	3rd	Wood, G. F.	813		"		50		Millard	85			400	400
18	"	Same	819		Pt S		131	25	No front Alley	61			20	20
19	"	Wood, J. D.	539		all		61		Ninth	171			100	100
20	"	Same	567		"		76		"	171		Mulberry	120	120
21	"	Same	568		"		61		"	171			100	100
22	2nd	Wood, Mable	190		E		35		Seventh	76		Alley	300	300
23	2nd	Wood, Ruth	210		Pt		50		Eighth	63		"	430	430
24	4th	Wood, William T.	7		all		83	50	Court	132			1430	1430
25	"	Woodburn, Florence + Louella		2	Pt S ²		83	50	Fifth	165			2860	2860
26	3rd	Same	57		N		27	50	main	132			3290	3290
27	4th	Workhaven, William	238		Pt		66		Sycamore	86			150	150
28	2nd	Worthington, Keister	188 } 189 }		W ⁴		43		Seventh	165		Alley	470	470
29	4th	Worthington, Scott + Zelda	229		all		66		Sycamore	165			570	570
30	"	Wright, Jackson	5		W		33		Third	78	50		300	300
31	"	Same	5		"		33		"	78	50		300	300
32	3rd	Wright, William + Lesma	381 } 382 } 383 }		S.		41		maple	172	50	Collins	170	170
33														
34														
35														
36	1st	Yarrington, Edward H + Edith K	146		N ²		41	25	Walnut	132		Fourth	700	700
37	"	Young, Robert	1		W		82	50	Plum	50			200	200
38	"	Same	12		"		82	50	"	100			210	210
39	"	Same	13		all		82	50	"	132			210	210
40	"	Same	24		W ²		66		Fourth	82	50	Plum	560	560
41	"	Same	24 } 112 }		Pt		198		"	82	50	Walnut	1590	1590
42														

UNION COUNTY FOR 1925

CLASSIFICATION OF BUILDINGS								Valued by Appraiser	Valued by Bd. of Rev.	Lot Valued by Tax Com.	Building Valued by Tax Com.	TRANSFERS	Plat Page
House No. 1	House No. 2	Barn	Other Buildings	Business Bldg.	Factory	Garage	Warehouse						
													1
													2
2340						100		2440	2440				3
760								760	760				4
3510								3510	3510				5
1500								1500	1500				6
440								440	440				7
700						100		800	800				8
700								860	700				9
													10
1040		80						1120	1120				11
800						100		900	900				12
530						30		560	560				13
2150						100		2250	2250				14
950								950	950				15
													16
1000						100		1100	1100				17
													18
													19
													20
													21
400								400	400				22
300								300	300				23
2090								2090	2090				24
7000								7000	7000				25
2050								2050	2050				26
500								500	500				27
460								460	460				28
730		70						800	800				29
670								670	670				30
370								370	370				31
750						50		1050	800				32
													33
													34
													35
1010		60	20					1090	1090				36
													37
													38
		40						40	40				39
1200								1200	1200				40
													41
							11000	11000	11000				42
34120		250	20		11000	580		46380	45970				

THE COL. B. S. MFG. CO. 027362

Card No.	OWNER'S NAME	CLASSIFICATION OF LOTS								Valued by Appraiser	Valued by Bd. of Rev.		
		In Lot	Out Lot	Part	Addition	Frontage		Street	Depth			Street	
						Feet	Hds.		Feet				Hds.
1	<i>2nd Goellner, Fred</i>		<i>28</i>	<i>Pt</i>		<i>66</i>		<i>Fifth</i>	<i>165</i>		<i>1410</i>	<i>1410</i>	
2	<i>" Goellner, Valentine</i>	<i>442</i>		<i>all</i>		<i>66</i>		<i>Vine</i>	<i>165</i>		<i>170</i>	<i>170</i>	
3	<i>" Same</i>	<i>443</i>		<i>U.</i>		<i>26</i>		<i>"</i>	<i>165</i>		<i>70</i>	<i>70</i>	
4	<i>" Same</i>	<i>444</i>		<i>S.</i>		<i>73</i>	<i>42</i>	<i>"</i>	<i>165</i>		<i>190</i>	<i>190</i>	
5	<i>" Same</i>	<i>445</i>		<i>all</i>		<i>66</i>		<i>Poplar</i>	<i>165</i>	<i>Alley</i>	<i>170</i>	<i>170</i>	
6	<i>" Same</i>	<i>446</i>		<i>"</i>		<i>33</i>	<i>42</i>	<i>"</i>	<i>165</i>		<i>90</i>	<i>90</i>	
7	<i>" Same</i>	<i>447</i>		<i>"</i>		<i>87</i>	<i>78</i>	<i>"</i>	<i>198</i>	<i>Alley</i>	<i>90</i>	<i>90</i>	
8	<i>3rd Gwerner, George</i>	<i>449</i>		<i>"</i>		<i>30</i>		<i>Eighth</i>	<i>167</i>		<i>90</i>	<i>90</i>	
9													
10													
11													
12													
13													
14													
15													
16													
17													
18													
19													
20													
21													
22													
23													
24													
25													
26													
27													
28													
29													
30													
31													
32													
33													
34													
35													
36													
37													
38													
39													
40													
41													
42													

CLASSIFICATION OF BUILDINGS								Valued by Appraiser	Valued by Bd. of Rev.	Lot Valued by Tax Com.	Building Valued by Tax Com.	TRANSFERS	Plat Page
House No. 1	House No. 2	Barn	Other Buildings	Business Bldg.	Factory	Garage	Warehouse						
470								470	470				1
550		50						600	600				2
													3
580								580	580				4
													5
													6
			50					50	50				7
													8
													9
													10
													11
													12
													13
													14
													15
													16
													17
													18
													19
													20
													21
													22
													23
													24
													25
													26
													27
													28
													29
													30
													31
													32
													33
													34
													35
													36
													37
													38
													39
													40
													41
													42
1570		50	80					1670	1670				

SURVEY No.

TOWN OF

Taylor

SCALE POLES TO AN INCH.



York Twp.

Chibourne Tp.

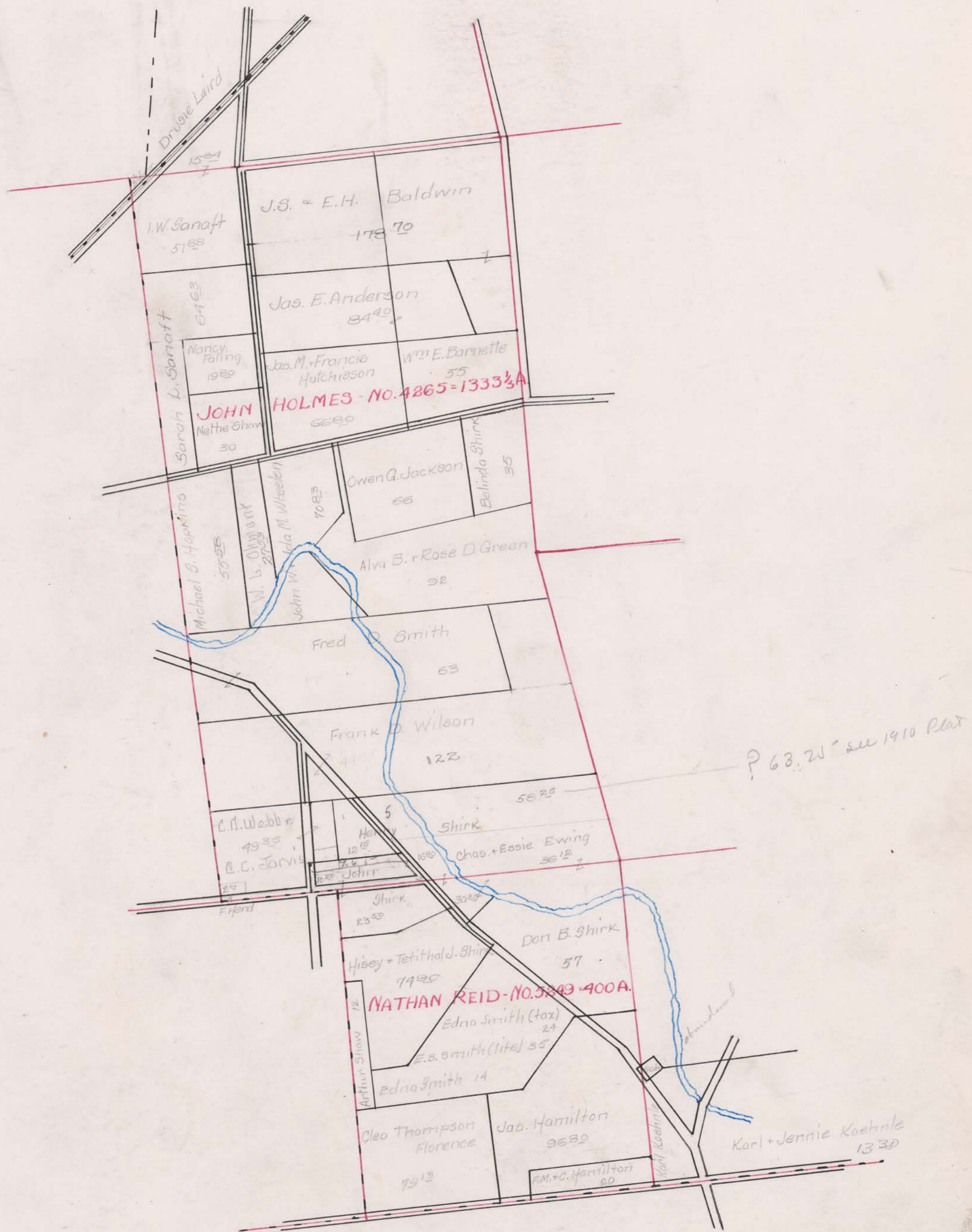
Leesburg Tp.

Liberty Tp.

Paris Tp.

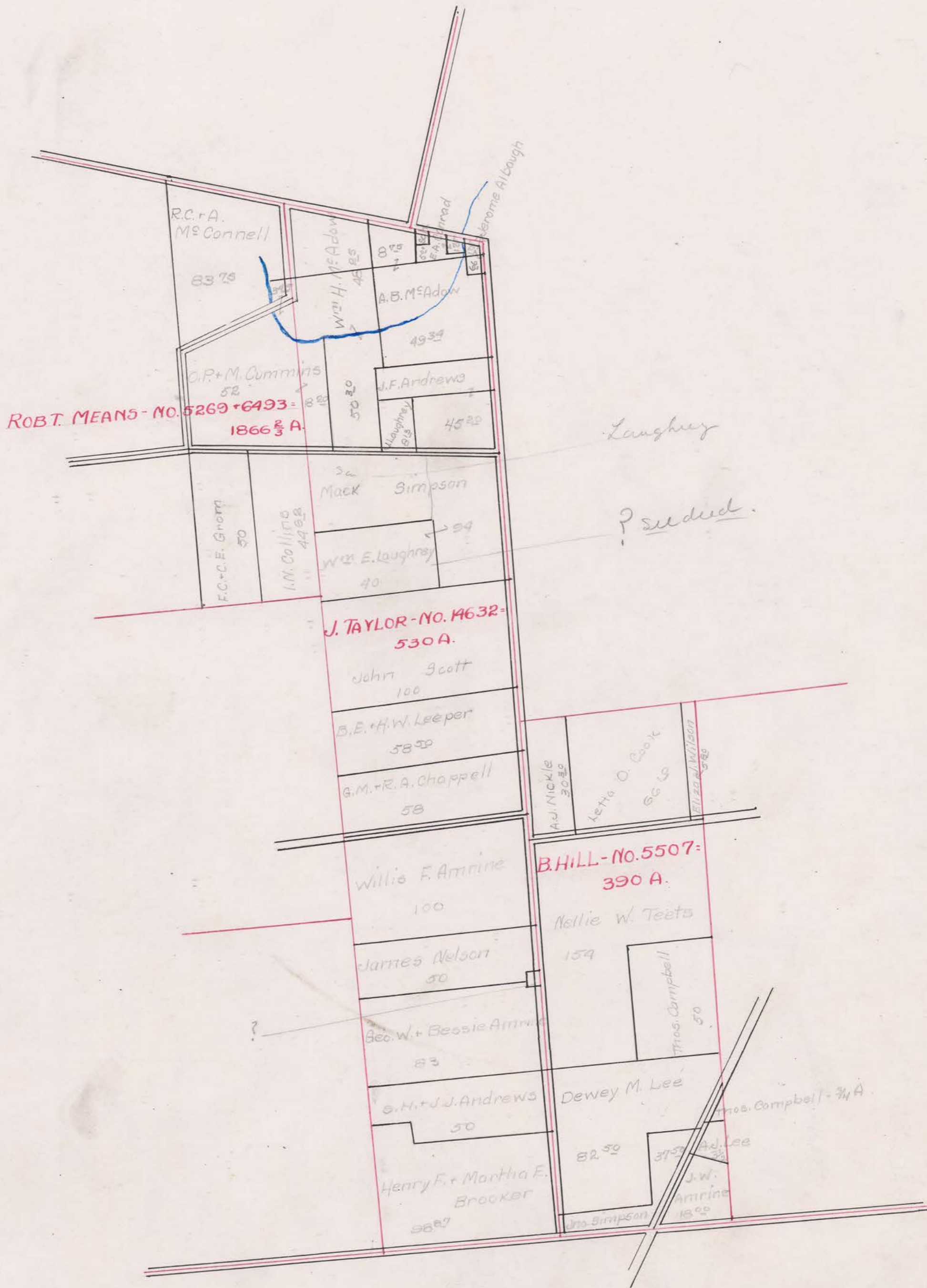
SURVEY No. 4265-5249 TOWN OF Taylor

SCALE 80 POLES TO AN INCH.

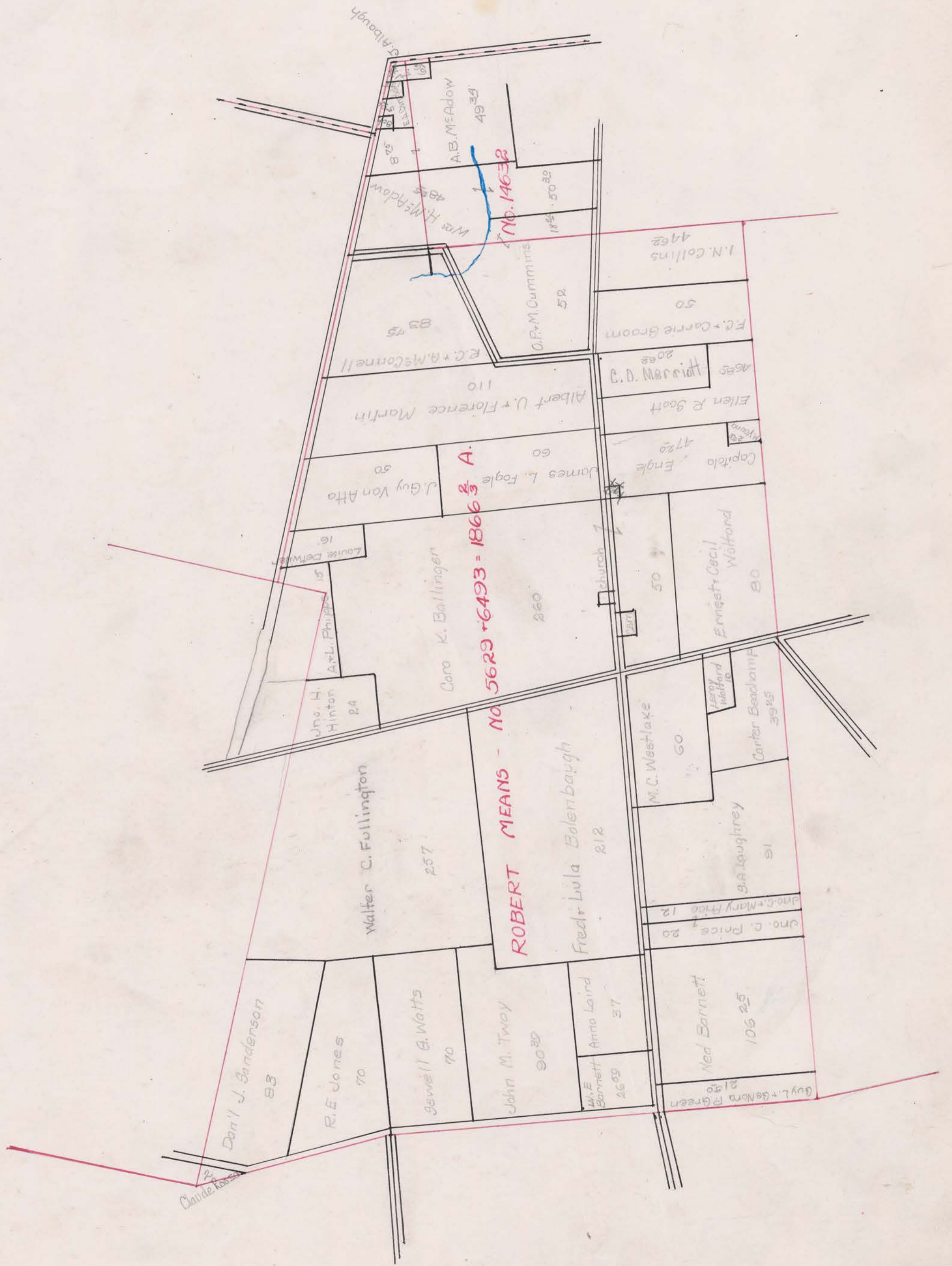


SCALE 80 POLES TO AN INCH.

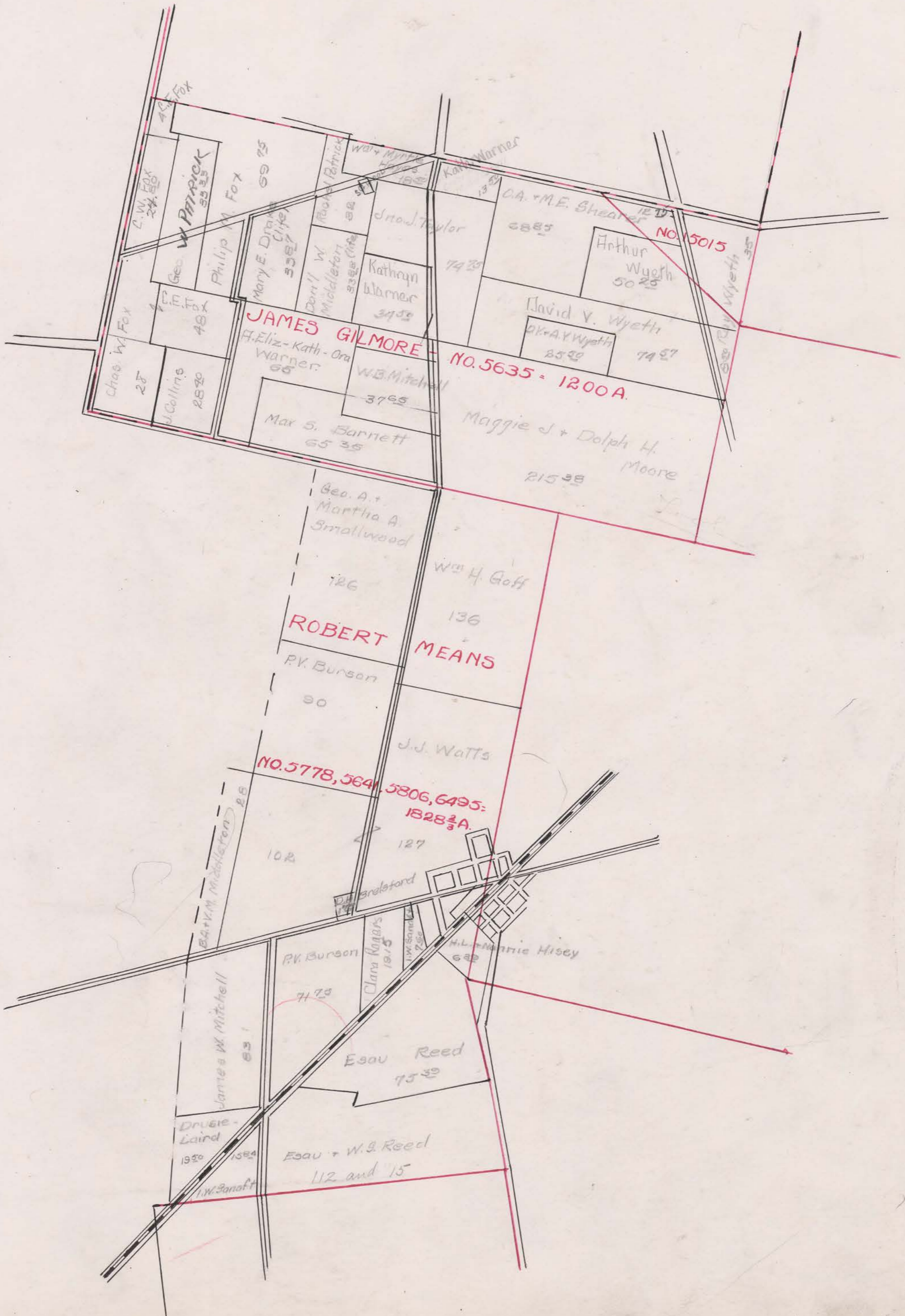




SCALE 80 POLES TO AN INCH.

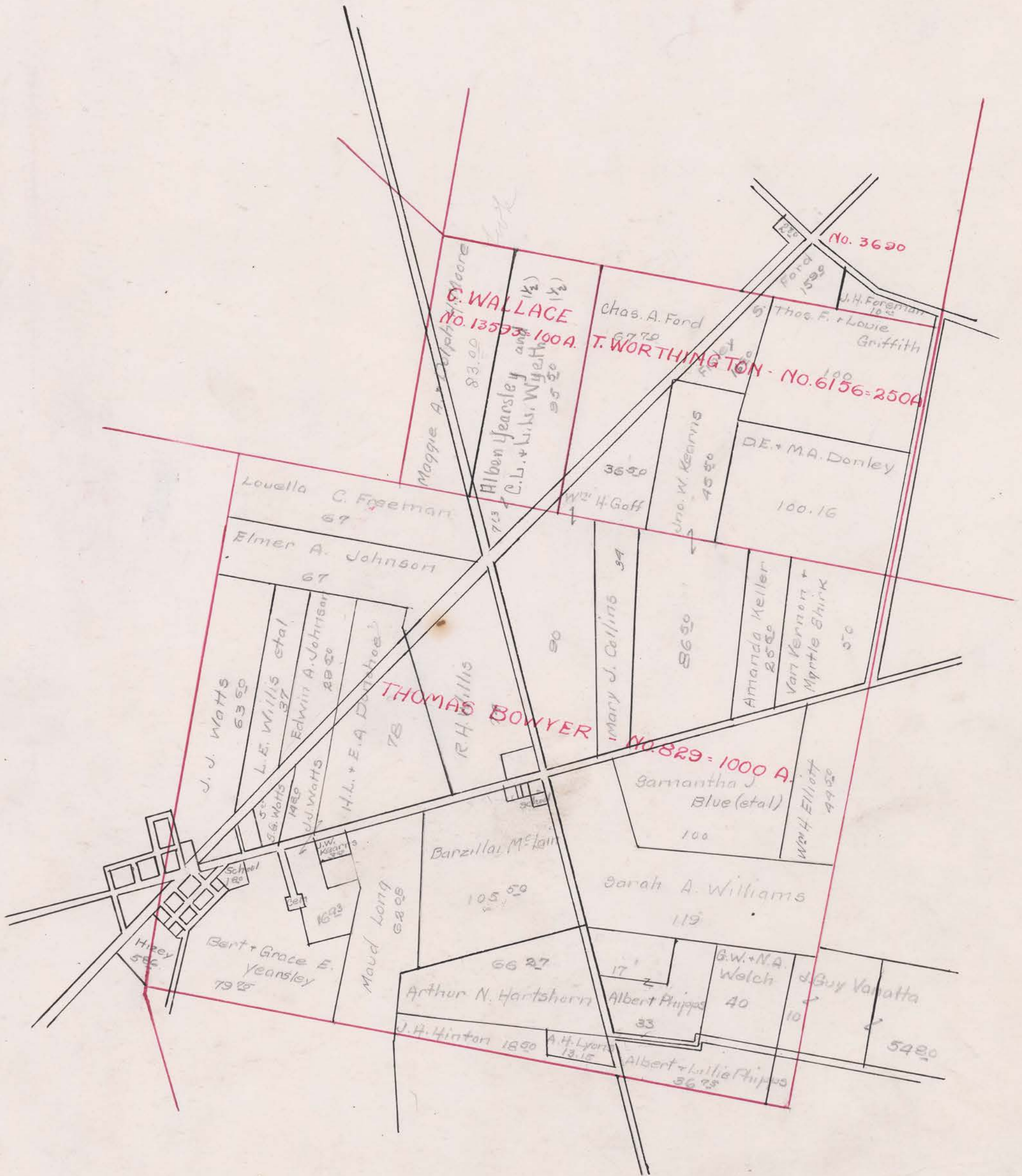


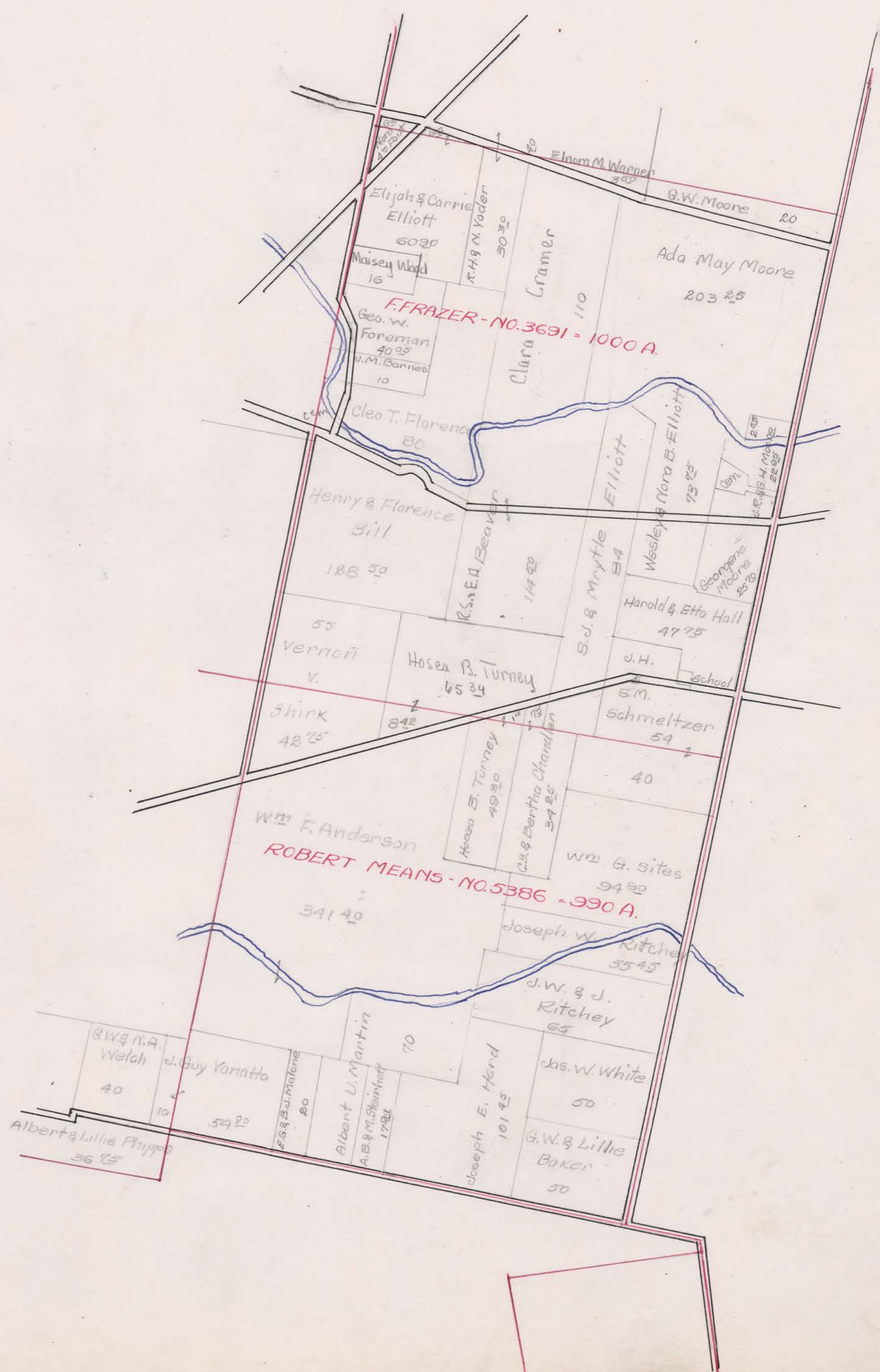
SCALE 80 POLES TO AN INCH.



SURVEY No. 13593-829-6156 TOWN OF Saylor

SCALE 80 POLES TO AN INCH.



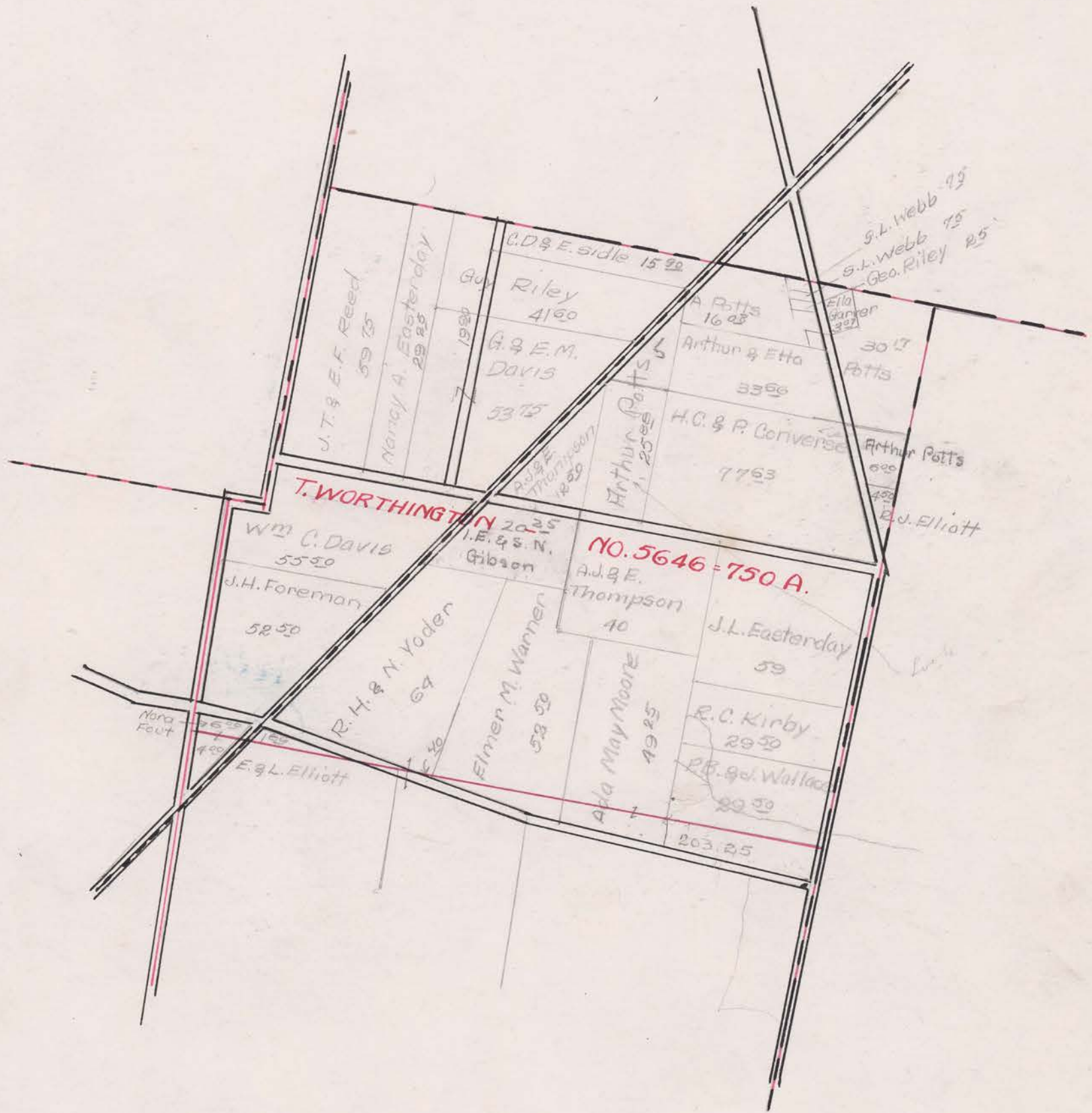


SURVEY No. 3690

TOWN OF Saylor

SCALE 80 POLES TO AN INCH.



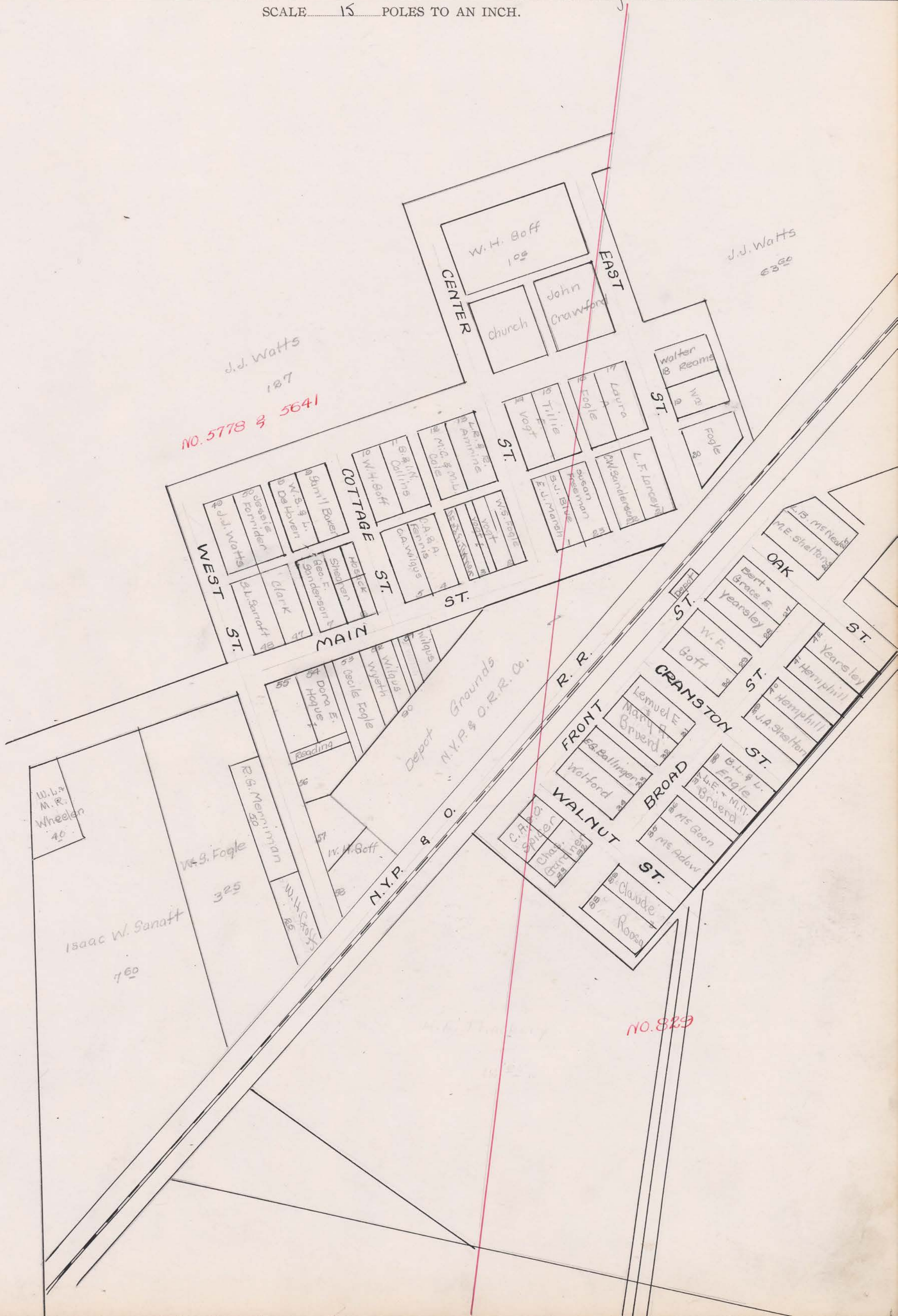


SURVEY No.

TOWN OF

Broadway

SCALE 15 POLES TO AN INCH.

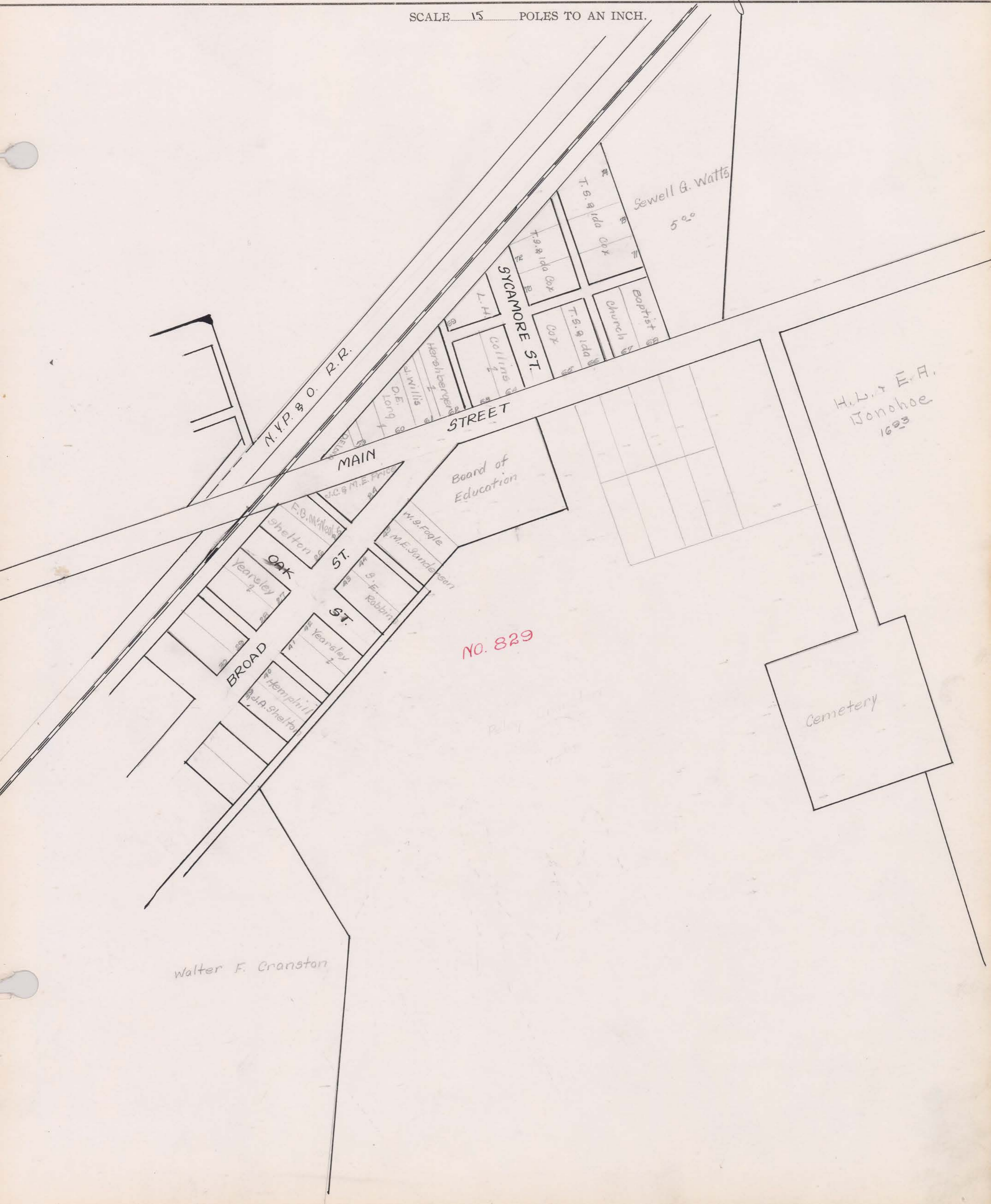


SURVEY No. _____

TOWN OF _____

Broadway

SCALE 15 POLES TO AN INCH.



Sewell G. Watts
5⁰⁰

GYCAMORE ST.

STREET

MAIN

Board of Education

H.L. & E.A.
Donohoe
16⁰³

Cemetery

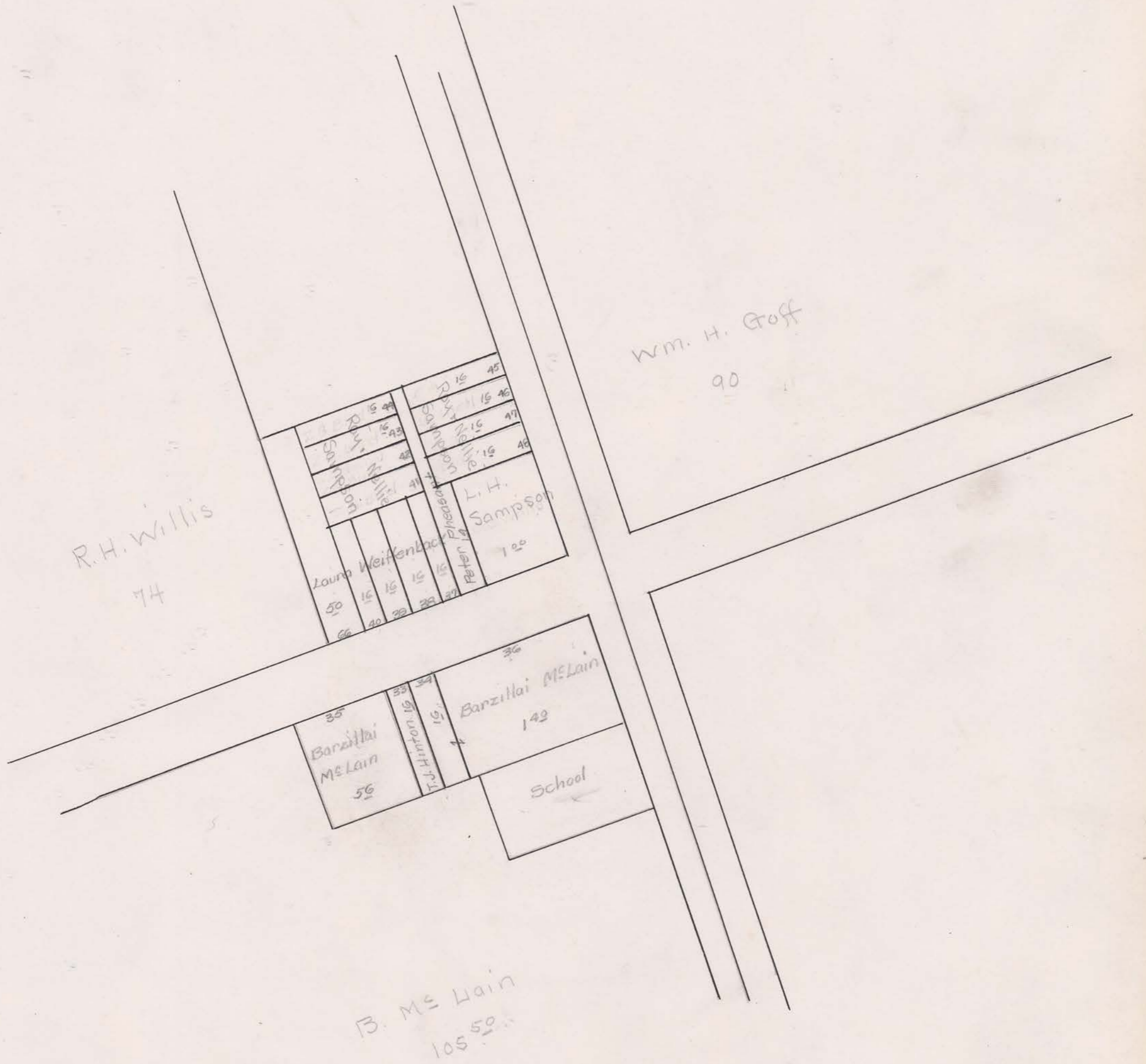
NO. 829

Walter F. Cranston

SURVEY No.

TOWN OF Union Center

SCALE 10 POLES TO AN INCH.



Appraisalment of Real Property

Taylor

Township.

THE COL. B. B. MFG. CO. 027352

Card No.	OWNER'S NAME	SURVEY	CLASSIFICATION OF LAND												TOTAL ACRES	Valued by Appraiser	Valued by Bd. of Rev.
			Cultivated		Arable		Timber		Orchard		Waste		Bldg. Site				
			A.	Hds.	A.	Hds.	A.	Hds.	A.	Hds.	A.	Hds.	A.	Hds.			
1	Albaugh, Jerome	5629 ^c				1	75							1	75	80	80
2	Same	14632												66	66	50	50
3	Amrine, Geo. W + Bessie	"	63		15			1		3			1	83	4570	4570	
4	Amrine, Josiah W.	5507	17							1				18	910	910	
5	Amrine, Lewis J.	4264	7		4									11	550	550	
6	Same	4405	28		10							1		39	2070	2070	
7	Same	4264	59		15								1	05	75 05	3700	3700
8	Amrine, Willis J.	14632	82		17							1		100	5850	5850	
9	Anderson, James E.	4265	38		44					2			40	8440	4540	4540	
10	Anderson, William F.	5386	278		56					6			1	40	341 40	18760	18760
11	Andrews, J. F.	14632	10		32					2			1	20	45 20	2150	2150
12																	
13																	
14																	
15	12 Baker, George W + Lillie	5386	32		17							1		50	2750	2750	
16	13 Baldwin, J. S + E. H.	4265	90		74		11			2			1	70	17870	10150	10150
17	14 Ballinger, Cora K.	5629 ^c	25		24							1		50	2500	2500	
18	15 Same	"	175		79					5		1		260	13000	13000	
19	16 Bank of Marysville, The	4405	72		39			2				1		114	6200	6200	
20	17 Barnes, Josephine M.	3691	5		5									10	450	450	
21	18 Barnett, Max S.	5635	36		25					3			1	35	65 35	3500	3500
22	19 Barnett, Retta	4405	12											12	660	660	
23	20 Same	5629 ^c	63		40			1	25			2		106 25	5830	5830	
24	21 Barnett, William E.	4265	40		11					3		1		55	2800	2800	
25	22 Same	5629 ^c	6		20 50									26 50	1400	1400	
26	23 Beauchamp, Carter	4405	5											5	280	280	
27	24 Same	5629 ^c	10		28								1	25	39 25	2170	2170
28	25 Same + Lula	4405	15		1 65									16 65	870	870	
29	26 Beaver, R. S.	5629			8 75									8 75	400	400	
30	27 Same	14632	45		4								34	49 34	2450	2450	
31	28 Beaver, R. Shirley + Enice A.	3691	76		36					2			50	114 50	5400	5400	
32	29 Berry, Oscar M.	3690	50		25								50	75 50	4130	4130	
33	30 Blue, Samantha J et al.	829	60		36					3		1		100	5600	5600	
34	31 Boerger, Charles J + Lydia	14632	30		17			1		1		1		50	2700	2700	
35	32 Boaggs, Canterbury	3690	36		4								65	40 65	2240	2240	
36	33 Balenbaugh, Fred + Lula	5629 ^c	150		61							1		212	11660	11660	
37	34 Bonnett, Millard C. + Lyda A.	4405	26		37					2			1	70	66 70	3520	3520
38	35 Brebeford, David H.	5778 ^c												1 75	1 75	90	90
39	36 Brooker, Henry J. + Martha E.	14632	53		42			1		1			1	87	98 87	5390	5390
40	37 Brooker, J. Arthur	4264	26		12 80										38 80	1850	1850
41	38 Brown, Ruth	4264	39 50							1					40 50	2000	2000
42	39 Burson, P. V.	5778 ^c	53		18									75	71 75	3980	3980

1812 50 860 45 11 6 25 37 30 07 2757 27 147200 147200

UNION COUNTY, OHIO, FOR 1925

CLASSIFICATION OF BUILDINGS									Valued by Appraiser	Valued by Bd. of Rev.	ROAD EXEMPTION Buildings Valued by Tax Com.	TOTAL Land Valued by Tax Com.	TRANSFERS	Plat Page
House No. 1	House No. 2	Barn No. 1	Barn No. 2	Granary	Garage	Silo No. 1	Silo No. 2	Other Buildings						
											10	70		1
200		10		10					220	220		50		2
1200		450	300	100	50			150	2250	2250	40	4530		3
											30	880		4
												550		5
450		300						30	780	780	30	3070		6
400		450					80	50	980	980	90	3610		7
600		350		80				30	1060	1060	120	5730		8
800		700		80				80	1660	1660	100	4440		9
1500	350	600	1000	200		100	80	500	4330	4330	100	18660		10
600		150		80				80	910	910	60	2090		11
														12
														13
														14
800		350		20		80		90	1340	1340	70	2680		15
700	350	450	180			80		150	1910	1910	50	10100		16
1200		150		80				80	1510	1510	70	2730		17
700		1000		150		120		80	2050	2050	140	12860		18
600		600		100		80		120	1500	1500	210	5990		19
											10	470		20
650		600		80	50			50	1430	1430	110	3390		21
												660		22
700	500	600		80	150	100		250	2380	2380	50	5780		23
900		700		200	200	80		300	2380	2380	40	2760		24
											20	1380		25
											10	270		26
450			450	20			10		930	930	10	2160		27
											30	850		28
											10	390		29
200		150		50				40	440	440	60	2390		30
400		300		30	10	80		50	870	870	80	5320		31
900	300			150	20			50	1420	1420	40	4090		32
800		800	200	20	80			80	1980	1980	80	5520		33
700		300		20	50	80		100	1250	1250	30	2670		34
400		400		20		50		20	890	890	10	2230		35
900		700		80				80	1760	1760	190	11470		36
800		850		80				20	1700	1700	30	3490		37
250		100						30	380	380	10	80		38
1200		400		200				200	2000	2000	100	5290		39
											20	1830		40
											40	1960		41
1000		550		100				100	1750	1750	50	3930		42
20000	1500	11960	2130	3030	610	930	90	2810	42060	42060	2170	145060		

THE COL. B. S. MFG. CO. 027352

Card No.	OWNER'S NAME	SURVEY	CLASSIFICATION OF LAND												TOTAL ACRES	Valued by Appraiser	Valued by Bd. of Rev.	
			Cultivated		Arable		Timber		Orchard		Waste		Bldg. Site					
			A.	Hds.	A.	Hds.	A.	Hds.	A.	Hds.	A.	Hds.	A.	Hds.				
1	Burson, P. U.	5778 ^{tc}	70		17						2		1		90	4770	4770	
2	Bywater, Arthur + Lena	4264	31	88											3188	1710	1710	
3	Bd of Education, Taylor Sup. Sch. 829					1									1			
4																		
5																		
6																		
7	Campbell, Samuel J. + Luella	W 5507			75										75	40	40	
8	Same	"	25		25										50	2750	2750	
9	Chandler, Blyde S + Bertha	3691			75										75	50	50	
10	Same	5386	30		3							1	25	34	25	2230	2230	
11	Chappell, Grace M + Robert A	14632	42		13						2		1		58	3000	3000	
12	Collins, J. N.	5629 ^{tc}	44										62		4462	1950	1950	
13	Collins, L. H.	5635	14		7		7						40	28	40	1300	1300	
14	Collins, Mary J.	829	18		10		550						50	34		1870	1870	
15	Conrad, Emma A.	5629											175		175	100	100	
16	Same (Lize)	"	27		5								10		5	2280	2280	
17	Cook Letta O.	5507	29		31						5		1	10	66	10	2640	2640
18	Cramer, Clara	3691	80		29								1		110	6050	6050	
19	Cummings, Maggie	5629 ^{tc}	50							1			1		52	2760	2760	
20	Same	14632	18	20											1820	960	960	
21																		
22																		
23																		
24	Certified Delinquent: -																	
25	" Crider, Chas. Alongo	4264	13		10								28		2328	1250	1250	
26	" Drake, Mary E (Lize)	5635	10	87	23										3387	1320	1320	
27	" Patrick, Rachel	"			32										32	1280	1280	
28	" Tway, John M.	5629 ^{tc}	77		13								30	90	30	5040	5040	
29	" Weiffenbach, Theo.	829			1									1		60	60	
30	" Westlake, M. Christine	5629 ^{tc}			60										60	3200	3200	
31	" Willis, L. E. et al	829			37										37	2040	2040	
32	" Wogan, L. C.	4405	44	25											4425	2380	2380	
33																		
34																		
35																		
36	Oetwiler, Louise	5629 ^{tc}	12		3								1		16	880	880	
37	Donley, Dwight E. + Mabel A.	6156	70		29								1	16	100	16	5540	5540
38	Donahoe, Nancy L + Eva A.	829	15										93	16	93	900	900	
39	Same	"	58	50	19								50	78		4370	4370	
40																		
41																		
42																		
			754	20	368	00	12	50	1	00	10	00	13	79	1159	44	60720	60720

UNION COUNTY, OHIO, FOR 1925

CLASSIFICATION OF BUILDINGS									Valued by Appraiser	Valued by Bd. of Rev.	Buildings Valued by Tax Com.	Land Valued by Tax Com.	TRANSFERS	Plat Page
House No. 1	House No. 2	Barn No. 1	Barn No. 2	Granary	Garage	Silo No. 1	Silo No. 2	Other Buildings						
430			350					100	880	880	70	4700		1
											30	1680		2
														3
														4
														5
														6
											10	30		7
												2750		8
											10	40		9
400	30	400		20				30	1380	1380		2230		10
450		450		30		70		30	1030	1030	100	2900		11
100		80		30			10		220	220	30	1930		12
600								100	700	700	40	1260		13
200		200						80	480	480	20	1850		14
260								20	280	280	10	90		15
330		450						70	770	770	10	270		16
300		450						40	790	790	50	2590		17
600		150	30					50	830	830	50	6000		18
600		250		80		80		80	1090	1090	130	2640		19
												960		20
														21
														22
														23
														24
300		20						10	330	330	20	1230		25
											60	1260		26
											40	1240		27
800		900				700	80	60	1940	1940	50	4990		28
											10	50		29
											80	3120		30
												2040		31
											30	2350		32
														33
														34
														35
380		80						80	540	540	20	860		36
1000		800		350		100		100	2350	2350	60	5480		37
900		200		50	50			50	1250	1250	20	880		38
		800							800	800	60	4310		39
														40
														41
														42
7820	30	4780	380	560	50	350	90	830	14880	14880	1000	59730		

Appraisalment of Real Property

Jaylor

Township.

THE COL. B. B. MFG. CO. 027962

Card No.	OWNER'S NAME	SURVEY	CLASSIFICATION OF LAND												TOTAL ACRES	Valued by Appraiser	Valued by Bd. of Rev.
			Cultivated		Arable		Timber		Orchard		Waste		Bldg. Site				
			A.	Hds.	A.	Hds.	A.	Hds.	A.	Hds.	A.	Hds.	A.	Hds.			
1	Easterday, George W. + Bessie	5646	16		3		8		2				25	29	25	1600	1600
2	Ellenwood, G. P.	3690	22		28				1				85	51	85	2810	2810
3	Elliott, Elijah + Carrie (Unde)	3691	28		32								90	60	90	3600	3600
4	Same.	5646	1	86									1	86		100	100
5	Elliott, Sylvester J. + Myrtle	3691	55		28							1	84		3030	3030	
6	Elliott, Wesley + Nora B.	"	31		42							75	73	75	3600	3600	
7	Elliott, William H.	829	14		29						1	50	44	50	2400	2400	
8	Same.	"	60		45						1	50	105	50	5780	5780	
9	Engle, Capitola A.	5629 ^{tc}	30		16				1			70	47	70	2300	2300	
10	Ewing, Charles + Essie	4265			36	12						36	12		1800	1800	
11																	
12																	
13																	
14	Fidelity Bldg + Loan Co, The	4405	55		25							40	80	40	4400	4400	
15	Flounce, Cleo Thompson.	3691	42		35		2					1	80		3600	3600	
16	Fogle, James L.	5629 ^{tc}	40		19							1	60		2900	2900	
17	Fogle, W. S.	5778			2	25						1	3	25	200	200	
18	Ford, Charles A.	3690	12									80	12	80	660	660	
19	Same	6156	67	70								67	70		3690	3690	
20	Ford, Finley S.	3690	15									90	15	90	960	960	
21	Same.	6156			16							60	16	60	830	830	
22	Foreman, Carl S.	3690	7				2					1	10		440	440	
23	Foreman, Geo. W.	3691	24		12						3	05	1	40	05	1600	1600
24	Foreman, John H.	5646	24		26				1			1	50	52	50	3020	3020
25	Fout, nora	3691			4								4		220	220	
26	Same	5646	5									1	6		330	330	
27	Fox, Chas. Edward.	5635			4								4		200	200	
28	Same.	"	36		11							1	48		2310	2310	
29	Fox G. W.	"	26				2						28		1350	1350	
30	Same.	"			24	80							24	80	1080	1080	
31	Fox, Philip m	"	36		29		4					75	69	75	2800	2800	
32	Freeman, Louella C.	829	25		17		25						67		3690	3690	
33	Fullington, Walter C.	5629 ^{tc}	140		116							1	257		14400	14400	
34																	
35																	
36																	
37	Games, Benjamin H.	3690	12									3	75	15	75	990	990
38	Same.	"	42		11							10	20	63	20	2590	2590
39	Geim, Rose.	4405	44		21							2	75	67	75	3050	3050
40	Geim, Samuel B.	"	60		44	33							104	33	5720	5720	
41	Goff, Clarence H + mamie A	5778 ^{tc}										50	50		30	30	
42	Goff, W. H.	829	50		39							1	90		4950	4950	

102056 71550 4300 5 1705 2360 182471 93030 93030

UNION COUNTY, OHIO, FOR 1925

CLASSIFICATION OF BUILDINGS									Valued by Appraiser	Valued by Bd. of Rev.	Buildings Valued by Tax Comp.	Land Valued by Tax Comp.	TRANSFERS	Plat Page
House No. 1	House No. 2	Barn No. 1	Barn No. 2	Granary	Garage	Silo No. 1	Silo No. 2	Other Buildings						
200		400		20				130	750	750	10	1590		1
500		400		30	30			150	1110	1110	50	2760		2
800		600		150	100			150	1800	1800	30	3570		3
											10	90		4
700		200	400	400	50			300	2050	2050	40	2990		5
300		800		10	20	80		80	1290	1290	50	3550		6
800		700		150	50	80		50	1830	1830	30	2370		7
300								30	330	330	110	5670		8
400	150	500						50	1100	1100	40	2260		9
												1800		10
														11
														12
														13
800		900		80		100		150	2030	2030	90	4310		14
700		150						30	880	880	100	3500		15
500		400		100				50	1050	1050	40	2860		16
1200		500		100				100	1900	1900	10	190		17
700	100	500	200		100			180	1780	1780	10	650		18
												3690		19
400		400		50				100	950	950	10	950		20
												830		21
30								100	130	130	30	410		22
800		800		50				100	1750	1750	30	1570		23
170		100	50	50				30	400	400	50	2970		24
											10	210		25
150					80			30	260	260	30	310		26
											10	190		27
500		500		10					1010	1010	30	2280		28
											40	1310		29
											30	1050		30
250		100	100	100				30	580	580	50	2750		31
											30	3660		32
1200		1000		150		130		250	2730	2730	80	14320		33
														34
														35
														36
250		50						30	330	330	60	730		37
300		150		100				50	600	600		2590		38
600	300	650		50		80		50	1730	1730		3050		39
											30	5690		40
650					50			30	730	730	10	20		41
400	300	800	300	100	50	100		80	2130	2130	110	4840		42
13600	850	10600	1050	1700	530	570		2330	31230	31230	1250	91780		

Card No.	OWNER'S NAME	SURVEY	CLASSIFICATION OF LAND												TOTAL ACRES		Valued by Appraiser	Valued by Bd. of Rev.	
			Cultivated		Arable		Timber		Orchard		Waste		Bldg. Site		A.	Hds.			
			A.	Hds.	A.	Hds.	A.	Hds.	A.	Hds.	A.	Hds.	A.	Hds.					
1	Claff, W. H.	5641 ^c	1	06											106	60	60		
2	Same	5778 ^c		25											25	20	20		
3	Same	"	60		61	10				4			1	136	7160	7160			
4	Same	6156	10	50	11	15								36 50	1900	1900			
5	Same	13593											1	13	113	80	80		
6	Green, Alvah B. + Rosa W.	4265	48		34	8				1			1	92	3200	3200			
7	Green, Guy L. + Be Nora P.	4405	22											22	1080	1080			
8	Same	5629 ^c	11			9	50			1				21 50	1000	1000			
9	Grey, Della	3690	38										58	38 58	2090	2090			
10	Griffin, Addie M.	4264	51		28	6				1			1	10	8710	4150	4150		
11	Griffin, Leonard F.	"	12		12	50				1				25 50	1250	1250			
12	Griffith, Thomas F. + Loice	6156	60		39								1	100	5900	5900			
13	Groom, F. G. + Carrie E.	5629 ^c	34		15								1	50	2430	2430			
14	Huyton, James M. + Cynthia	3690			35								58	35 58	1800	1800			
15	Same	"	8		32									40	2200	2200			
16																			
17																			
18																			
19	Hall, Howard	3691		75										75	50	50			
20	Same + Elta	"	23		23				1				75	47 75	2800	2800			
21	Hamilton, A. B. + Alice	5778 ^c		31										31	30	30			
22	Hamilton, Ettie	4264	2			11	40							13 40	680	680			
23	Same	4405			3									3	160	160			
24	Same	"	11	30										11 30	600	600			
25	Hamilton, J. W.	4264				5								5	200	200			
26	Same	4265	48	25		10								58 25	2850	2850			
27	Same	4405				20								20	800	800			
28	Hamilton, Silas A.	"	5			5								10	500	500			
29	Same + Rose E.	"	12		9	8							1	30	1650	1650			
30	Hartshorn, Arthur M.	829	45		20								1	27	66 27	3500	3500		
31	Hays, Ann + Myrtle	5635			18	50								18 50	720	720			
32	Hazen, Julia	4264	96		74	20			1		1		1	193	10580	10580			
33	Hazen, W. L. + Julia	"			6	63								6 63	330	330			
34	Herd, Joseph E.	5386	63		37								1	45	101 45	5600	5600		
35	Hinton, John H.	829	16						2	50				18 50	850	850			
36	Same	5629 ^c	16		7								1	24	1320	1320			
37	Hinton, Thomas J.	829			16	16								16	20	20			
38	Hisey, Howard L. + Nannick	"	1		5								39	6 39	340	340			
39	Same	5778		586										586	300	300			
40	Hopkins, Michael Sullivant	4265	55	58										55 58	3030	3030			
41	Houison, Walter H.	3690	80			15				4			1	100	5410	5410			
42	Hutchison, James M. + Francis	4265	36		30								80	66 80	3200	3200			
			872	86	500	79	142	90	4	50	13	16	05	1550	10	798	40	798	40

UNION COUNTY, OHIO, FOR 1925

CLASSIFICATION OF BUILDINGS									Valued by Appraiser	Valued by Bd. of Rev.	Buildings Valued by Tax Com.	Land Valued by Tax Com.	TRANSFERS	Plat Page
House No. 1	House No. 2	Barn No. 1	Barn No. 2	Granary	Garage	Silo No. 1	Silo No. 2	Other Buildings						
											10	50		1
												20		2
500		350		50	50			50	1000	1000	80	7080		3
												1900		4
400	250	300	150						1100	1100		80	Belong in 1.06 @ Mrs Broadway	5
250		550		50	80			100	1030	1030		3200		6
												1080		7
											20	980		8
400		100						30	530	530	30	2060		9
900		250	250					150	1550	1550	60	4090		10
											20	1230		11
800		700		100				50	1650	1650	60	5840		12
300		300					70	10	680	680	30	2400		13
700		300		150				50	1200	1200	30	1770		14
											30	2170		15
														16
														17
														18
												50		19
300									300	300	30	2770		20
												30		21
												680		22
150		200							⁵⁰ 200	⁵⁰ 200	10	150		23
											10	590		24
											20	180		25
												2850		26
												800		27
											10	490		28
800		200		80			50	50	1180	1180	20	1630		29
600		300		50				30	980	980	40	3460		30
											40	680		31
1200		1200		250	130			300	3080	3080	30	10550		32
											10	320		33
800		150		100			80	100	1230	1230	60	5540		34
												850		35
400		400						10	810	810	30	1290		36
												20		37
500		250						50	800	800	10	330		38
												300		39
											20	3000		40
1000		500		40			50		1590	1590	60	5350		41
450		280		100			80	80	990	990	100	3100		42
10450	250	6130	400	970	260	280	50	1060	19860	19850	880	78960		

THE COL. B. S. MFG. CO. 027352

Card No.	OWNER'S NAME	SURVEY	CLASSIFICATION OF LAND												TOTAL ACRES	Valued by Appraiser	Valued by Bd. of Rev.
			Cultivated		Arable		Timber		Orchard		Waste		Bldg. Site				
			A.	Hds.	A.	Hds.	A.	Hds.	A.	Hds.	A.	Hds.	A.	Hds.			
1	Hull, Wm. J.	3690	13		27									40	2200	2200	
2	Same (W. J. F.)	"	24		24							1		25	1380	1380	
3																	
4																	
5																	
6	Jackson, Owen G.	4265	46		17					2		1		66	3170	3170	
7	Johnson, Edwin A.	829	29	50										29 50	1630	1630	
8	Johnson, Elma A.	"	40		22					4		1		67	3690	3690	
9	Jones R. E.	5629 ^{tc}	31		36		2					1		70	3920	3920	
10																	
11																	
12																	
13	Kearns, John W.	829			2 50							50		3	170	170	
14	Same	"	50		29		5			2		50		86 50	4620	4620	
15	Same.	6156	45	50										45 50	2480	2480	
16	Keller, Amanda	829	16		7		2					60		25 60	1350	1350	
17	Kennedy, J. Walter + John L. Loughrey ⁴⁴⁰⁵	68			33					1		1		103 80	5500	5500	
18	Keys, Martha A.	"	30		19							1		50	2750	2750	
19	Kezerta, Julius	4264	50	70										50 70	2500	2500	
20	Same	4405	37		15		7		1			80		60 80	3200	3200	
21	Kochnele, Karl + Jennie	4264			3									3	170	170	
22																	
23																	
24																	
25	Laird, Dussie	4265			3 50									3 50	180	180	
26	Same	5775	10		9 50									19 50	950	950	
27	Laird, James.	3690 ^{tc}	27		33					4		1 60		65 60	3110	3110	
28	Loughrey, S. A.	5629 ^{tc}	53		17		20					1		91	5390	5390	
29	Loughrey, Sylvester + Jane ⁴⁴⁰⁵	136			81		29					1 63		247 63	13340	13340	
30	Lee, Addison J.	5507			2							1 50		3 50	190	190	
31	Lee, Asa C.	4264	72		64					6				142	6700	6700	
32	Lee, Dewey M.	5507	42	50	20		20							82 50	4510	4510	
33	Lee, Nellie B.	4264	19		21					1		1		42	2000	2000	
34	Leeper, Barbara Ellen + Harry W. ¹⁴⁶³²	36			22							50		58 50	3080	3080	
35	Long, Earl H. + Edith Pauline	829										28		28	30	30	
36	Long, Maude	"	33		19		8			1		1 08		62 08	3540	3540	
37	Lyon, Amos H.	829			13							50		13 50	650	650	
38	Lyns, Peter P.	4264	30		17					2		50		49 50	2000	2000	
39																	
40																	
41																	
42	Mrs. Adow Howard ⁴ et al ^{1/2}	5629 ^{tc}	3		45									3 45	150	150	

UNION COUNTY, OHIO, FOR 1925

CLASSIFICATION OF BUILDINGS									Valued by Appraiser	Valued by Bd. of Rev.	Buildings Valued by Tax Com.	Land Valued by Tax Com.	TRANSFERS	Plat Page
House No. 1	House No. 2	Barn No. 1	Barn No. 2	Granary	Garage	Silo No. 1	Silo No. 2	Other Buildings						
											40	2160		1
250		350	100					50	750	750	20	1360		2
														3
														4
														5
800		600		80				150	1630	1630	50	3120		6
												1630		7
800		600	200	50	40	110		150	1950	1950		3680		8
600								30	630	630	40	3880		9
														10
														11
														12
450		200						100	750	750	10	160		13
500		250		50		100		130	1030	1030	40	4580		14
												2480		15
350		50						30	430	430	20	1380		16
600		600		100				30	1330	1330	40	5460		17
1200		350		80	30			80	1740	1740	80	3670		18
												3500		19
700		450		80				150	1380	1380	60	3140		20
											60	110		21
														22
														23
														24
												180		25
												950		26
800		800		50				10	1660	1660	60	3050		27
350		500			150			100	1100	1100	40	5350		28
1000	600	1000	100	100	100			200	3100	3100	70	18270		29
300		400	300		80			80	1160	1160	10	180		30
											60	6640		31
											20	4470		32
200		300	150	150				200	1000	1000	70	1730		33
400		300						80	780	780	30	3050		34
1000					50				1050	1050		30		35
700		500		30	10			150	1390	1390	30	3510		36
600		250		30				40	920	920	10	640		37
400								10	410	410		2000		38
														39
														40
														41
											10	140		42
12000	600	7500	850	800	460	2	10	1770	24190	24190	870	83680		

THE COL. B. S. MFG. CO. 027352

Card No.	OWNER'S NAME	SURVEY	CLASSIFICATION OF LAND												TOTAL ACRES		Valued by Appraiser	Valued by Bd. of Rev.	
			Cultivated		Arable		Timber		Orchard		Waste		Bldg. Site						
			A.	Hds.	A.	Hds.	A.	Hds.	A.	Hds.	A.	Hds.	A.	Hds.	A.	Hds.	A.	Hds.	
1	M ^c . Adow, Howard ^{1/6} et al ^{2/6}	5629 ^{4c}	25		20						2	25		1	48	25	2500	2500	
2	Same.	14632	26		24	30									50	30	2500	2500	
3	M ^c . Connell, R. C + Altha	5629 ^{4c}	73		10									75	83	75	4100	4100	
4	M ^c . Lean, Bartzillai (life)	829			16										16		20	20	
5	Same				56										56		30	30	
6	Same		1										40	140			90	90	
7																			
8																			
9																			
10	Malone, E. U + Bessie Jane.	5386	19											1	20		1060	1060	
11	Martin, Albert U.		62		6			1						1	70		3850	3850	
12	Same + Florence.	5629 ^{4c}	82		26						2				110		5940	5940	
13	Merriatt, Gora O.		8		12									62	20	62	980	980	
14	Middleton, B. A + Vena M.	5778	27											1	28		1500	1500	
15	Middleton, Daniel W (life)	5635			33	88									33	88	1300	1300	
16	Mitchell, James W.	5778 ^{2c}	47		34			1						1	83		4570	4570	
17	Mitchell, W. B.	5635	16		20						1			65	37	65	2000	2000	
18	Moore, Ralph H.		80	42	58		20								158	42	8690	8690	
19	Same.	13593			30									75	30	75	1680	1680	
20	Moore, Georgene.	3691	19		6									70	25	70	940	940	
21	Moore, John R + Georgene H.		20											2	95	22	95	1000	1000
22	Moore, Maggie J.	13593	20		6									90	26	90	1450	1450	
23	Same + Ralph H.	5635	20		36	96									56	96	2970	2970	
24	Moore, Esther R.	4405	44	25											44	25	2400	2400	
25	Morse, Wm B. + Esther R.		10											1	10	10	600	600	
26																			
27																			
28																			
29	Nelson, James.	14632	20		29									1	50		2750	2750	
30	Newlove, Ida E.				7									1	13	8	320	320	
31	Same.		38								2				40		1800	1800	
32	Nickle, Amanda J.	5587	15		14						1			30	30	30	1600	1600	
33																			
34																			
35																			
36	Ohmert, Winfield L.	4265	16	53	11										27	53	1300	1300	
37																			
38																			
39																			
40	Parish, George E.	3690	86		26						11			1	124		8720	8720	
41	Patrick, Geo. W.	5635			33									33	33	33	1400	1400	
42	Patrick W. A	14632	45		48									1	94		4700	4700	

820 20 491 86 20 2 1925 1858 1871 89 72760 72760

UNION COUNTY, OHIO, FOR 1925

CLASSIFICATION OF BUILDINGS									Valued by Appraiser	Valued by Bd. of Rev.	Buildings Valued by Tax Com.	Land Valued by Tax Com.	TRANSFERS	Plat Page
House No. 1	House No. 2	Barn No. 1	Barn No. 2	Granary	Garage	Silo No. 1	Silo No. 2	Other Buildings						
300		400		50		100		50	900	900	40	2460		1
											10	2490		2
600		300		50				10	960	960	140	3960		3
												20		4
												30		5
500		200						30	730	730	10	80		6
														7
														8
														9
400		150						30	580	580	30	1040		10
800		900	400	900		100		80	2480	2480	30	3830		11
											70	5870		12
100		40		30				10	180	180	30	960		13
300		500		10	50			10	870	870	20	1480		14
												1300		15
900		500		80	100			80	1660	1660	110	4460		16
400		300						30	730	730	30	1970		17
											100	8590		18
1200		1000	400	80		100		200	2980	2980	100	1580		19
500		400		40				50	990	990	50	890		20
450		10						10	470	470	50	950		21
300			50					50	400	400	100	1350		22
												2970		23
											30	2370		24
250		280						10	540	540	10	590		25
														26
														27
														28
600		100						80	780	780	30	2720		29
130	80								210	210	10	310		30
											60	1740		31
450		500						80	1030	1030	70	1530		32
														33
														34
														35
											10	1290		36
														37
														38
														39
900		500		150				50	1600	1600	100	8620		40
100		50						10	160	160	40	1360		41
700		800	250			80		80	1910	1910	70	4630		42
9880	80	6930	1100	690	150	380		950	20160	20160	1320	71440		

Card No.	OWNER'S NAME	SURVEY	CLASSIFICATION OF LAND												TOTAL ACRES		Valued by Appraiser	Valued by Bd. of Rev.	
			Cultivated		Arable		Timber		Orchard		Waste		Bldg. Site		A.	Hds.			
			A.	Hds.	A.	Hds.	A.	Hds.	A.	Hds.	A.	Hds.	A.	Hds.	A.	Hds.			
1	Pheasant, Peter	829				14										14		20	20
2	Rhipps, Albert	"	30			19							1			50		2500	2500
3	Same + Lillie	"	36										75			36 75		1800	1800
4	Same	5629 ⁴	15													15		800	800
5	Palino, Nancy	4265				12			7				80			19 86		980	980
6	Price, John G.	5629	13			6							1			20		1000	1000
7	Same + Mary	" ⁴	8			4										12		600	600
8																			
9																			
10																			
11	Reed, Esau	5778 ⁴	7	50		7	50									15		830	830
12	Same	"	20			53	39					2				75 39		4200	4200
13	Same + W. S.	"	31			77						3		1		112		6200	6200
14	Reed J. J.	5646	29			26									50	55 50		3250	3250
15	Same + Emma F.	"	40			19									75	59 75		3280	3280
16	Ritchie, Josephine B ⁴ et al	5386	25			28	45					2				55 45		3030	3030
17	Same (J.B) ¹⁰ / ₁₂	"	34			27			1		2		1			65		3640	3640
18	Rogers, Clara B.	5778 ⁴	7			11							1	15		19 15		1050	1050
19	Rossa, Claud.	5629 ⁴	2													2		100	100
20	Ruhl, Marion w/m + Helma C.	3690	40			18							1			59		3250	3250
21																			
22																			
23																			
24	Sampson, Luther H + Ethel M	829												1		1		60	60
25	Sampson, Roy + Nellie	"		16												16		20	20
26	Same	"				16										16		20	20
27	Same	"				16										16		20	20
28	Same	"				16										16		20	20
29	Same	"				16										16		20	20
30	Same	"				16										16		20	20
31	Same	"				16										16		20	20
32	Same	"				16										16		20	20
33	Sanast, J. W.	4265	51	84												51 84		2760	2760
34	same	5778 ⁴	15	84												15 84		810	810
35	Same (Isaac W)	"				7							60			7 60		400	400
36	Sanast, Sarah L	4265	15			39		10					63			64 63		3460	3460
37	Sanderson, Daniel J.	5629 ⁴	82	50									50			83		4650	4650
38	Same (D. J)	829				27										27		20	20
39	Sanderson, James F.	3690	40			50							60			90 60		4450	4450
40	Same	13593	25			35										25 35		1880	1880
41	Schmeltzer, J. Herman + Sylvia M.	3691	25			28							1			54		2210	2210
42	Same	5386	30			10										40		2250	2250

UNION COUNTY, OHIO, FOR 1925

CLASSIFICATION OF BUILDINGS									Valued by Appraiser	Valued by Bd. of Rev.	Buildings Valued by Tax Com.	Land Valued by Tax Com.	TRANSFERS	Plat Page
House No. 1	House No. 2	Barn No. 1	Barn No. 2	Granary	Garage	Silo No. 1	Silo No. 2	Other Buildings						
												30		1
700		100		30				10	840	840	70	2430		2
		100	50						150	150	30	1770		3
												800		4
500		50						40	590	590	20	960		5
400		350						30	780	780	10	990		6
												10	590	7
														8
														9
														10
												830		11
											40	4160		12
770	800	800		100	100	110		190	2870	2870	30	6170		13
600		500		200				270	1570	1570	140	3110		14
600		500		80				30	1210	1210	110	3170		15
											20	3010		16
800		700	300	200	80	80		100	2260	2260	30	3610		17
750	300	250			40			80	1420	1420	20	1030		18
											10	90		19
650		350		80				10	1090	1090	120	3130		20
														21
														22
														23
250					20			10	280	280	10	50		24
300					80				380	380		20		25
												20		26
												20		27
												20		28
												20		29
					80				80	80		20		30
												20		31
												20		32
											80	2680		33
												810		34
600		80			20			40	740	740	10	390		35
600		500	80	100		80		100	1460	1460	30	3430		36
		700		80					780	780	40	4610		37
												20		38
800		50	80			80		80	1090	1090	60	4390		39
												1380		40
700		200		80				50	1030	1030	100	2110		41
											20	2230		42
9020	1100	5230	510	950	420	350		1040	18620	18620	1010	58130		

UNION COUNTY, OHIO, FOR 1925

CLASSIFICATION OF BUILDINGS									Valued by Appraiser	Valued by Bd. of Rev.	Buildings Valued by Tax Com.	Land Valued by Tax Com.	TRANSFERS	Plat Page
House No. 1	House No. 2	Barn No. 1	Barn No. 2	Granary	Garage	Silo No. 1	Silo No. 2	Other Buildings						
											20	2330		1
400		400		100		110		10	1020	1020	50	5450		2
700		100		150				80	1030	1030	30	1470		3
400		400		100		80		20	1000	1000	40	1970		4
700								30	730	730		20		5
											10	636		6
300		450						80	830	830	40	1920		7
											10	50		8
400		200		80				20	700	700	30	1670		9
												1440		10
700		300	200	50				80	1330	1330	40	3830		11
300		150					80		530	530	60	1490		12
											80	3620		13
300		100		100				100	600	600	20	640		14
100		30							130	130	30	1370		15
350	50								400	400	80	2750		16
800		700		150			100		1750	1750	40	4950		17
											100	2210		18
150			30					30	210	210	90	1660		19
600	400	400						110	1510	1510	50	5330		20
500		350		10				50	910	910	130	6800		21
											20	780		22
												2850		23
500		500						30	1030	1030	30	1720		24
800		800			50			50	1700	1700	70	2930		25
											10	90		26
											10	890		27
750		250		50				30	1080	1080	100	5866		28
300			300			60		10	670	670	10	990		29
												1100		30
														31
														32
														33
											30	1970		34
500		300		20				30	850	850	100	3600		35
800		450				100		50	1400	1400	160	7840		36
				100					100	100	40	1960		37
1000					20			30	1050	1050		20		38
400		400		50	50	130		80	1110	1110	140	6900		39
												50		40
											30	2970		41
											40	310		42
11750	450	6290	530	960	120	480	180	920	21670	21670	1740	91650		

THE COL. B. S. MFG. CO. 027382

Card No.	OWNER'S NAME	SURVEY	CLASSIFICATION OF LAND												TOTAL ACRES		Valued by Appraiser	Valued by Bd. of Rev.
			Cultivated		Arable		Timber		Orchard		Waste		Bldg. Site		A.	Hds.		
			A.	Hds.	A.	Hds.	A.	Hds.	A.	Hds.	A.	Hds.	A.	Hds.	A.	Hds.		
1	Jurney, Norea B.	5386	49										30	49	30	2700	2700	
2																		
3																		
4																		
5	Union Banking Co., The	829		10										10		540	540	
6	Same	5386	27	27									80	54	80	2420	2420	
7	Same	5629 ⁺	50											50		2850	2850	
8																		
9																		
10																		
11	Warner, Anna Eliza Kathryn + Ora	5635 38		25				1					1	65		3250	3250	
12	Warner, Elmore M.	3691		3									50	3	50	170	170	
13	Same	5646	38	14	50									52	50	2860	2860	
14	Warner, Kathryn	5635	13	50										13	50	600	600	
15	Same	"	24	4	6								50	34	50	1800	1800	
16	Warner, Oville J.	3690	30	6	3			1					1	41		2260	2260	
17	Watkins, Chas + Emma	4264	28										1	30		1500	1500	
18	Watts J. J.	829	7	80	7									14	80	840	840	
19	Same	"	63	60										63	60	3530	3530	
20	Same	5778	92	10										102		5710	5710	
21	Same	" ⁺	77	50										127		7240	7240	
22	Same (John J.)	"											30	30		50	50	
23	Watts, Sewell G.	829		4									1	5		280	280	
24	Same	5629 ⁺	63		7									70		3900	3900	
25	Weiffenbach, Laura	829		16										16		20	20	
26	Same	"											16	16		20	20	
27	Same	"		16										16		20	20	
28	Same	"		16										16		20	20	
29	Same	"		50										50		30	30	
30	Welch, Geo. Wm + Nettie A	829	21	16									2	40		2000	2000	
31	Wenger, George	4264	13	24										13	24	650	650	
32	Wenger, Lydia A.	"	41	17									1	50	59	50	2950	2950
33	Wheeler, John W + Ida M	4265	39	25	5								1	83	70	83	3250	3250
34	Wheeler, Walter L + Mary R	5778 ⁺												40	40	30	30	
35	White, Joseph E.	5386	39		10								1	50		2800	2800	
36	Wilgus, Otis + Lizzie	5778	28											28		20	20	
37	Williams, Sarah E.	829	88	28									2	119		6550	6550	
38	Willis, Nancy J + R. B.	3690	20	65	15									100		4800	4800	
39	Willis, R. H.	829	49	22									2	74		4150	4150	
40	Wilson, Eliza J.	5507		5	80									5	80	270	270	
41	Wilson, Frank Wm	4265	60	62										122		6710	6710	
42	Wilson, Sylvester	4405	1	70										1	70	90	90	
			973	12	402	28	46		2		9		12	29	1444	69	76880	76880

UNION COUNTY, OHIO, FOR 1925

CLASSIFICATION OF BUILDINGS									Valued by Appraiser	Valued by Bd. of Rev.	Buildings Valued by Tax Com.	Land Valued by Tax Com.	TRANSFERS	Plat Page
House No. 1	House No. 2	Barn No. 1	Barn No. 2	Granary	Garage	Silo No. 1	Silo No. 2	Other Buildings						
		80	50	30				30	190	190	30	2680		1
														2
														3
														4
											10	530		5
900		100		30		80		30	1140	1140	40	3380		6
											30	2820		7
														8
														9
														10
250		150		150				100	650	650	80	3170		11
650		500		80	150			150	1530	1530	40	130		12
												2860		13
											40	560		14
500		100		30	40			40	710	710	30	1770		15
700		300		40				150	1190	1190	90	2170		16
30		130						80	240	240	70	1430		17
											10	830		18
												3530		19
											130	5580		20
1000		900		50	50			100	2100	2100	140	7100		21
600									600	600		50		22
800		250		10	80			80	1220	1220	70	270		23
											70	3860		24
												20		25
450									450	450		20		26
												20		27
												20		28
												30		29
350		100		50					500	500	30	1970		30
												650		31
300		80						50	430	430	30	2920		32
650		200		20		110		80	1060	1060	30	3220		33
500					200				700	700		30		34
400		300		150			80		930	930	70	2760		35
												20		36
800		800				100		150	1850	1850	100	6450		37
30		500						30	560	560	60	4740		38
300		500						30	830	830	100	4050		39
											10	260		40
												6910		41
												90		42
9210		4990	50	640	520	290	80	1100	16880	16880	1180	75700		

THE COL. S. B. MFG. CO. 027352

Card No.	OWNER'S NAME	SURVEY	CLASSIFICATION OF LAND												TOTAL ACRES	Valued by Appraiser	Valued by Bd. of Rev.
			Cultivated		Arable		Timber		Orchard		Waste		Bldg. Site				
			A.	Hds.	A.	Hds.	A.	Hds.	A.	Hds.	A.	Hds.	A.	Hds.			
1	Wilson, Sylvester L + Mable L.	4405	3		12	05							1		16 05	880	980
2	Wolford, Ernest + Cecil	5629 ⁺	46		33								1		80	4400	4400
3	Wolford, Leroy	"			9								1		10	490	490
4	Same + Mary E.	4405	45		58								1		104	5720	5720
5	Wood, Maisey	3691	16												16	800	800
6	Wyeth, Arthur M.	5635	47						1				2 35		50 25	2510	2510
7	Same	15015	2 25												2 25	100	100
8	Wyeth, David V (D. V)	5635	18		56								57		74 57	4070	4070
9	Same + Ada Y.	"	25 50												25 50	1380	1380
10	Same (D.V.) + Adda	829											62		62	30	30
11	Wyeth, Ray	5635	8 50												8 50	410	410
12	Same	15015	33						1				1		35	1750	1750
13																	
14																	
15																	
16	Yearsley, Albert ^(D) , Chestnut + Lizzie L. Wyeth ^(D)	829			6 13								1		7 13	390	390
17	Same	13593	48		37		10 50								95 50	5230	5230
18	Yearsley, Bert + Grace E.	829	35		44								75		79 75	4510	4510
19	Yoder, Levi + Rebecca J.	3691			40										40	30	30
20	Same	"	7 30		23										36 30	1650	1650
21	Same	5646	50				13						1		64	3840	3840
22	Young, Mariana	5629 ⁺			2 50										2 50	130	130
23																	
24																	
25																	
26																	
27																	
28																	
29																	
30																	
31																	
32																	
33																	
34																	
35																	
36																	
37																	
38																	
39																	
40																	
41																	
42																	

UNION COUNTY, OHIO, FOR 1925

CLASSIFICATION OF BUILDINGS									Valued by Appraiser	Valued by Bd. of Rev.	Buildings Valued by Tax Com.	Land Valued by Tax Com.	TRANSFERS	Plat Page
House No. 1	House No. 2	Barn No. 1	Barn No. 2	Granary	Garage	Silo No. 1	Silo No. 2	Other Buildings						
550		100		80				30	710	710	20	860		1
450		250	150	10				30	890	890	50	4350		2
100								10	110	110	10	480		3
900		600		150		80		50	1780	1780	40	5680		4
											10	780		5
700		300		100		100	30		1230	1230	30	2498		6
											20	80		7
550		800	100	100				140	1690	1690	30	4040		8
												1380		9
1000									1000	1000		30		10
											40	376		11
700	300			100		80	50		1230	1230	80	1670		12
														13
														14
														15
500		280		50	50			80	960	960	30	360		16
												5230		17
		650				100		100	850	850				18
		600							300	300	50	4460		18
												30		19
											20	1630		20
800		600		250	80	80	180		1990	1990	50	3790		21
											10	120		22
														23
														24
														25
														26
														27
														28
														29
														30
														31
														32
														33
														34
														35
														36
														37
														38
														39
														40
														41
														42
6250	300	3580	250	790	130	360	160	620	12440	12440	480	37840		

Appraisalment of Real Property Blairbourne School District - Taylor Township.

THE COL. B. S. MFG. CO. 027352

Card No.	OWNER'S NAME	SURVEY	CLASSIFICATION OF LAND												TOTAL ACRES	Valued by Appraiser	Valued by Bd. of Rev.	
			Cultivated		Arable		Timber		Orchard		Waste		Bldg. Site					
			A.	Hds.	A.	Hds.	A.	Hds.	A.	Hds.	A.	Hds.	A.	Hds.				
1	Converse, H. C + Lina	5646	49		26				1				1	63	77 63	4470	4470	
2																		
3																		
4	Davis, Glen + Effa M.	5646	9		10 90										19 90	1050	1050	
5	Same	"	31		28								75	53 75	3220	3220		
6																		
7																		
8	Easterday, James L.	5646	41		10		6		1				1	59	3250	3250		
9	Elliott, Charles F.	"			4 50									4 50	250	250		
10	Elliott, F. H.	"	3		07									3 07	200	200		
11																		
12																		
13	Kirby, Ralph C.	5646	27						1				1	50	29 50	1540	1540	
14																		
15																		
16	Moore, Ada May	3691	145		56				1				1	25	203 25	11450	11450	
17	Same	5646	43		6 25									49 25	2700	2700		
18	Moore, George W.	3691	17						2				1	20	1120	1120		
19	Moore, John R + Georgene H.	"	2		55									2 55	130	130		
20																		
21																		
22	Phelps, Lloyd M.	5646											1	1	80	80		
23	Patt, Arthur	"	15		1 08									16 08	930	930		
24	Same	"	5											5	250	250		
25	Same	"	5										1	6	360	360		
26	Same + Etta	"	10		19								1	17	30 17	1740	1740	
27	Same	"	7		26 66									33 66	1800	1800		
28																		
29																		
30	Riley, Guy	5646	11		30								60	41 60	1850	1850		
31																		
32																		
33	Sidle, C. H. Jr. + Ethel	5646	15		90									15 90	830	830		
34	Still, Adus + Pearl	"	10		10									88 20 88	1100	1100		
35																		
36																		
37	Thompson, Albert J + Esther	5646			11								1	50	12 50	700	700	
38																		
39																		
40	Wallace, Perry B + Josephine	5646	15		17 50									29 50	1700	1700		
41																		
42																		
			461	52	247	89		6		6			13	28	734	69	40720	40720

UNION COUNTY, OHIO, FOR 1925

CLASSIFICATION OF BUILDINGS									Valued by Appraiser	Valued by Bd. of Rev.	Buildings Valued by Tax Com.	Land Valued by Tax Com.	TRANSFERS	Plat Page
House No. 1	House No. 2	Barn No. 1	Barn No. 2	Granary	Garage	Silo No. 1	Silo No. 2	Other Buildings						
800		400		50				80	1330	1330	110	4360		1
														2
														3
											10	1040		4
900		700		100	50			50	1800	1800	10	320		5
														6
														7
800		400		30	100			10	1340	1340	100	3150		8
											20	230		9
											10	190		10
														11
														12
10								10	20	20	20	1520		13
														14
														15
900		1000	200	150	50	100		300	2700	2700	100	11290		16
											30	2670		17
400		500	250	80				50	1280	1280	50	1070		18
												730		19
														20
														21
300		100						50	450	450	10	70		22
												930		23
												250		24
600		400	200		40	60		50	1150	1150	10	350		25
400		900		50	50		60	490	1950	1950	20	1720		26
											20	1780		27
														28
														29
550		400			30				980	980		1850		30
														31
														32
												830		33
500		300	300	40	50			80	880	880	20	1080		34
														35
														36
800		300		100				80	1280	1280	30	670		37
														38
														39
														40
														41
														42
6960		5550	450	560	320	160	60	1250	15310	15310	650	40070		

THE COL. B. B. MFG. CO. 027552

Card No.	OWNER'S NAME	SURVEY	CLASSIFICATION OF LAND												TOTAL ACRES	Valued by Appraiser	Valued by Bd. of Rev.
			Cultivated		Arable		Timber		Orchard		Waste		Bldg. Site				
			A.	Hds.	A.	Hds.	A.	Hds.	A.	Hds.	A.	Hds.	A.	Hds.			
1	Burris, Laurence M.	4265	30		20							135	5135	2500	2500		
2																	
3																	
4	Certified Delinquent :-																
5	" Shirk, Don + Ada.	5249	20		25								25	20	20		
6	" Shirk, Don B. (life)	"	29		25				2		1	57	2920	2920			
7																	
8																	
9	Ewing, Charles + Essie	4265	5		11				80		80	1680	790	790			
10	Same	5249	20								1035	3035	1200	1200			
11																	
12																	
13	Florence, Cleo Thompson	5249	50		28						113	7913	4050	4050			
14																	
15																	
16	Hamilton, F.M + Carrie W.	5249	11		8						1	20	1000	1000			
17	Hamilton, James W. + Clara	"	84		11						180	9680	5280	5280			
18	Hamilton, J.W.	4265			4						1	5	200	200			
19	Same	"			12	15						1215	550	550			
20																	
21																	
22	Kennedy, J. Charles	4264	63		31				3		1	98	5200	5200			
23	Koehnle, Karl + Jennie	"	12								130	1330	690	690			
24																	
25																	
26	Shaw, Arthur	5249			8	4						12	600	600			
27	Shaw, Harry H.	4264			5							5	250	250			
28	Shaw, Lewis P.	"			16							16	800	800			
29	Shaw, Lewis P. (Trustee)	"			7							7	350	350			
30	Shirk, Wiley + Delitha J	5249	35		39						90	7490	3850	3850			
31	Shirk, John	4265	8		1				1		20	1020	500	500			
32	Same	5249	7	50	16							2350	1100	1100			
33	Smith, Edna (Tax)	"			20	150			2		50	24	1250	1250			
34	Smith, Edna Shirk (life)	"	20		14						1	35	1860	1860			
35																	
36																	
37																	
38																	
39																	
40																	
41																	
42																	
			374	75	276	15	5	50	8	23	33	687	73	34960	34960		

UNION COUNTY, OHIO, FOR 1925

CLASSIFICATION OF BUILDINGS									Valued by Appraiser	Valued by Bd. of Rev.	Buildings Valued by Tax Com.	Land Valued by Tax Com.	TRANSFERS	Plat Page
House No. 1	House No. 2	Barn No. 1	Barn No. 2	Granary	Garage	Silo No. 1	Silo No. 2	Other Buildings						
400		600				80		30	1110	1110	80	2420		1
												20		2
														3
														4
														5
250		100		20				10	380	380	60	2860		6
														7
														8
30		10						10	50	50	20	770		9
												1200		10
														11
														12
300		300		30				30	660	660	60	3990		13
														14
														15
650		180			80			50	960	960	50	950		16
1000		900		80	100	80		30	2210	2210	80	5200		17
350		430		20				10	830	830	30	170		18
											30	520		19
														20
														21
350	300			50				150	850	850	130	5070		22
1100		480						230	1810	1810	60	630		23
														24
														25
												600		26
												350		27
												800		28
												350		29
750		800				80			1630	1630	30	3820		30
200		50		10				10	270	270	60	440		31
											60	1040		32
150								10	160	160	30	1220		33
1000		600		100	200			200	2100	2100		1860		34
														35
														36
														37
														38
														39
														40
														41
														42
650	300	4470		310	380	240		790	13020	13020	780	34180		

Appraisalment of Real Property in *Broadway Lots - Taylor* Township.

THE COL. S. B. MFG. CO. 027362

Card No.	OWNER'S NAME	CLASSIFICATION OF LOTS										Valued by Appraiser	Valued by Bd. of Rev.	
		In Lot	Out Lot	Part	Addition	Frontage		Street	Depth		Street			
						Feet	Hds.		Feet	Hds.				
1	<i>Amrine, Lloyd R + Ruth H</i>	13		all		66		water	165		center.	40	40	
2														
3														
4	<i>Baker, Samuel</i>	9		all		66		water	165		cottage	40	40	
5	<i>Ballinger, Elmira H.</i>	33		..		66		Broad	165		alley	30	30	
6	<i>Blue, Samantha J.</i>	1		pt		28		main	165			20	20	
7	<i>Broadway Hay Co, The</i> <small>(O. J. Sanderson, W. H. Hershberger)</small>				Warehouse on R.R. lands.									
8	<i>Bruera, Samuel S + Mary Alice</i>	31		all		66		Broad	165		Granston	40	40	
9	<i>Same</i>	32		"		66		"	165		Alley	30	30	
10	<i>Same</i>	37		"		66		"	165		"	30	30	
11														
12														
13														
14	<i>Clark, John H.</i>	47		all		66		main	165		alley	50	50	
15	<i>Cole, Mercenes C. + Melvina L.</i>	12		"		66		water.	165		"	50	50	
16	<i>Collins, Lewis H.</i>	63		"		66		Broad.	165		"	40	40	
17	<i>Same (L. H.)</i>	6		pt		82 50		Cottage	56			40	40	
18	<i>Same</i>	11		all		66		Water	165		Alley	40	40	
19	<i>Same</i>	64		"		66		Broad	165		Sycamore	40	40	
20	<i>Same</i>	69		"		125 40		Sycamore	158 40		Front	30	30	
21	<i>Cox, Thomas S + Ida</i>	65		"		66		Broad	165 40		Sycamore	30	30	
22	<i>Same</i>	66		"		66		main	165		alley	30	30	
23	<i>Same</i>	70		"		82 50		Sycamore	132		"	30	30	
24	<i>Same</i>	71		"		82 50		Church	132		"	30	30	
25	<i>Same</i>	72		"		82 50		Sycamore	152 40		Front	30	30	
26	<i>Same</i>	73		"		82 50		church	132		"	30	30	
27	<i>Same.</i>	74		"		158 70		"	152 40		Front	50	50	
28														
29														
30														
31	<i>Certified Delinquent:-</i>													
32	<i>.. Willis, L. E. et al</i>	92		all		54		main	151		yale	30	30	
33														
34														
35														
36	<i>De Haven, Wm S. + Lottie S</i>			all		66		water.	165		Alley	40	40	
37														
38														
39	<i>Engle, Bert L + Louise</i>	38		all		66		Broad	165		Granston	50	50	
40	<i>Eureka, Div. Sons of Temperance</i>				Second story of Building									
41														
42														

UNION COUNTY FOR 1925

Township

CLASSIFICATION OF BUILDINGS								Valued by Appraiser	Valued by Bd. of Rev.	Lot Valued by Tax Com.	Building Valued by Tax Com.	TRANSFERS	Plat Page
House No. 1	House No. 2	Barn	Other Buildings	Business Bldg.	Factory	Garage	Warehouse						
300								300	300				1
													2
													3
350				100				450	450				4
200			10					210	210				5
550			20					570	570				6
		350		20				370	370				7
450			50	20				520	520				8
													9
													10
													11
													12
													13
700			20			80		800	800				14
300		80						380	380				15
300								300	300				16
													17
100								100	100				18
800			30					830	830				19
		200				50		250	250				20
150						30		180	180				21
800			10					810	810				22
		100						100	100				23
													24
													25
													26
													27
													28
													29
													30
													31
													32
													33
													34
													35
300						20		320	320				36
													37
													38
500			20			30		550	550				39
													40
													41
													42
5800		730	160	140		210		7040	7040				

Appraisalment of Real Property in Broadway Lots - Taylor Township.

THE COL. B. P. MFG. CO. 027362

Card No.	OWNER'S NAME	CLASSIFICATION OF LOTS										Valued by Appraiser	Valued by Bd. of Rev.
		In Lot	Out Lot	Part	Addition	Frontage		Street	Depth		Street		
						Feet	Hds.		Feet	Hds.			
1	Ferris, Charles A. + Anna	4		all		66		main	164		alley	30	30
2	Fogle, Cecil	53		"		66		"	180		"	50	50
3	Fogle, W. S.	2		E		8 } 28 }		alleys } main }	48 165		Bentley	50	50
4	Fogle, Wm. S.	19		all		8250		East	132		Alley	30	30
5	Same	20		"		14882		R. R.	132		East	40	40
6	Fovider, Jesse	50		"		66		water	165		Alley	40	40
7	Freeman, Luella	23		"		66		main	165		"	40	40
8													
9													
10													
11	Haff, W. H.	10		all		66		water	165			30	30
12	Same	29		"		66		Broad	165		alley	30	30
13	Same	30		"		66		"	165		Crawlow	30	30
14	Same	57		"		156	75	West				30	30
15	Same	58		"		117	10	"				20	20
16	Same					Bldgs. ^{on land} Leased from Nypano R. R. Co							
17													
18													
19													
20	Hamilton, Alice					House on land leased of Erie R. R. Co							
21	Hemphill, James H + Mary	40		all		66		Broad	165		alley	50	50
22	Same	41		"		66		"	165		"	50	50
23	Herschberger, Daniel D.	61		E		6		"	165			10	10
24	Same	62		pt		95	40	alley	66			20	20
25	Same	62		"		66		Broad	126		alley	20	20
26	Same					Elevators etc. on R. R. lands							
27	Hogue, Dora E.	54		all		66		main	165		alley	50	50
28	Same	55		"		66		"	165		west	50	50
29													
30													
31	I. O. O. F. Lodge					Second Story of Township House.							
32													
33													
34	Landon, Minta M.	16		all		66		water	165			40	40
35	Same	17		"		66		"	165		East	40	40
36	Lary, L. F.	21		"		66		main			East	30	30
37	Lassey, Cara E.	94		"		54		"	151			50	50
38													
39													
40													
41	Mc Adow, Selah C. + Hazel	35		all		66		Broad	165		alley	40	40
42	Mc Gown, James	36		"		66		"	165		"	50	50
												920	920

UNION COUNTY FOR 1925

CLASSIFICATION OF BUILDINGS								Valued by Appraiser	Valued by Bd. of Rev.	Lot Valued by Tax Com.	Building Valued by Tax Com.	TRANSFERS	Plat Page
House No. 1	House No. 2	Barn	Other Buildings	Business Bldg.	Factory	Garage	Warehouse						
		100		900				1000	1000				1
500		80	30					610	610				2
			100	1700				1800	1800				3
500			50					550	550				4
			100					100	100				5
350		50						400	400				6
400			10					410	410				7
													8
													9
													10
1000		300						1300	1300				11
													12
1000		100				100		1200	1200				13
480			30					510	510				14
300								300	300				15
450			30					480	480				16
													17
													18
													19
150				10				160	160				20
600			20					620	620				21
													22
													23
1200						50		1250	1250				24
													25
			100	800 700				1600	1600				26
800			150					950	950				27
		400						400	400				28
													29
													30
800								800	800				31
													32
													33
													34
500								500	500				35
650								650	650				36
													37
													38
													39
300			20			30		350	350				41
280			40					320	320				42
10260		1030	680	4100		180		16260	16260				

Appraisalment of Real Property in Broadway Lots - Taylor

Township.

THE COL. B. B. MFG. CO. 027362

Card No.	OWNER'S NAME	CLASSIFICATION OF LOTS									Valued by Appraiser	Valued by Bd. of Rev.	
		In Lot	Out Lot	Part	Addition	Frontage		Street	Depth				Street
						Feet	Hds.		Feet	Hds.			
1	Mc Neal, Flora B.	25		all		66		main	62	50	Alley	30	30
2													
3													
4	marsh, E. J.	1		pt		38		main	165		center	30	30
5	merriman, Ross G.	7		all		66		"	40		alley	50	50
6	Middleton, Ella E.	95		"		54		"	151			30	30
7													
8													
9	Price J. C. + Mary A.	24		all		132		main			Lynn	20	20
10	Same.											20	20
11													
12													
13	Reading, Thos. W. + Alice	56		all		112		West	132			40	40
14	Reams, Walter.	18		"		82	50	East	132		Alley	50	50
15	Robbins, S. E.	43		"		66		Broad	165		Oak	30	30
16	Same.	44		"		66		"	165		Alley	30	30
17	Rosa, claud	88		"		66		"	165		"	40	40
18	Same.	89		"		66		"	165		Walnut	40	40
19	Rosa, J. H. + Lottie	82		s ²		66		"	82	50	"	30	30
20	same	83		"		66		"	82	50	Alley	30	30
21													
22													
23	Sanast, Sarah L.	48		all		66		main	165		West	50	50
24	Sanderson, Chas. W. + Nora D.	22		"		66		"	165		Alley	30	30
25	Sanderson, Mary Elnorah.	45		"		66		Broad	165			30	30
26	Shearer, Mary E.	6	w pt of	n ²		10		no front	82	50		10	10
27	Same	6		s ²		66		main	82	50	Cottage	30	30
28	Shelton, Jane A.	39		all		66		Broad.	165		Branston	60	60
29	Shelton, Martha E.	26		"		66		main	165		Oak	40	40
30	Spicer, C. A. + Alpha	82		n ²		66		Front	82	50	Walnut	30	30
31	Same	83		"		66		"	82	50	Alley	30	30
32													
33													
34	Turner, Otto F. + Josie E.	3		W.		21		main	165		Alley	30	30
35													
36													
37	Vogt, Augustus B. + Tillie E.	2		pt		30		main	117			90	90
38	Vogt, Tillie E.	3		"		45		"	165			100	100
39	Same et al.	14		all		66		Water	165		center	100	100
40	Same.	15		"		66		"	165		Alley	60	60
41													
42													

1160 1160

UNION COUNTY FOR 1925

CLASSIFICATION OF BUILDINGS								Valued by Appraiser	Valued by Bd. of Rev.	Lot Valued by Tax Com.	Building Valued by Tax Com.	TRANSFERS	Plat Page
House No. 1	House No. 2	Barn	Other Buildings	Business Bldg.	Factory	Garage	Warehouse						
500		100	10					610	610				1
													2
													3
1600								1600	1600				4
600			30			150		780	780				5
600								600	600				6
													7
													8
450						10		460	460				9
													10
													11
													12
300			10					310	310				13
100								100	100				14
300								300	300				15
													16
							20	20	20				17
450		50		20				520	520				18
300			20					320	320				19
													20
													21
													22
300								300	300				23
850			50			20		920	920				24
800			30					830	830				25
													26
780						30		810	810				27
300		30	20					350	350				28
588			10					590	590				29
360			20			10		390	390				30
													31
													32
													33
				500				500	500				34
													35
													36
400								400	400				37
400								400	400				38
200								200	200				39
													40
													41
													42
10170		180	200	520		240		11310	11310				

Appraisement of Real Property in *Broadway Lots - Taylor*

Township.

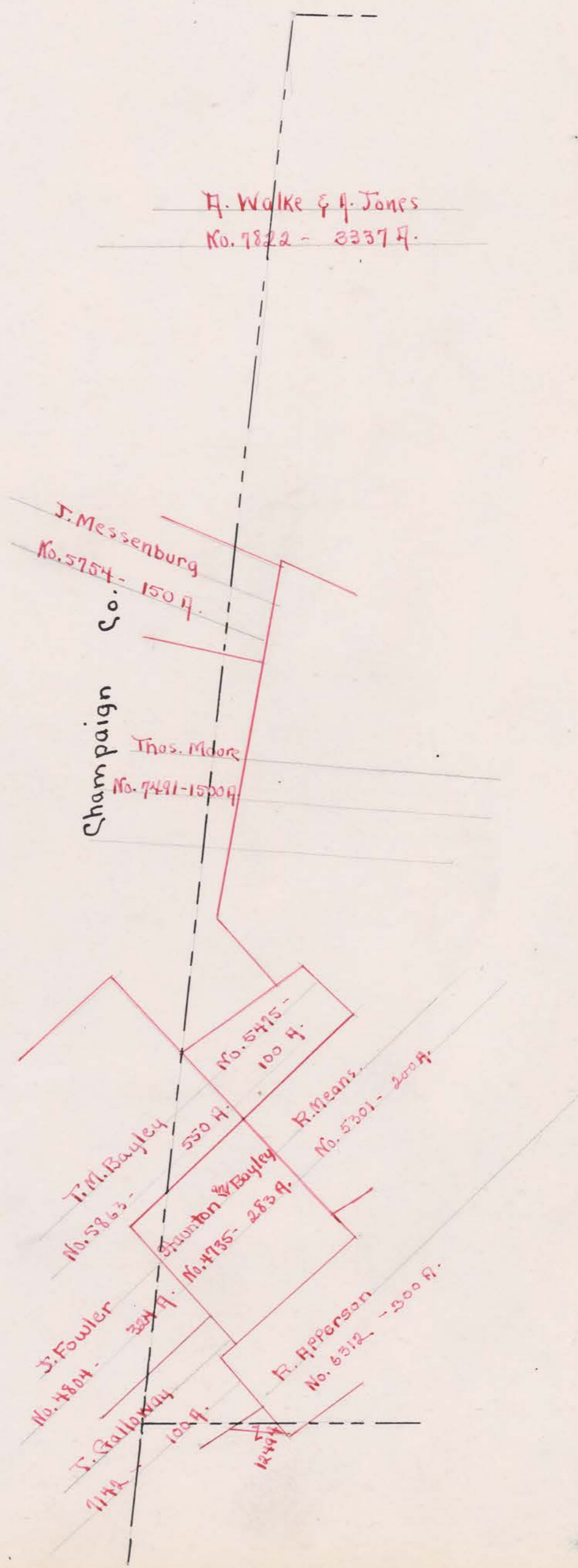
THE COL. B. B. MFG. CO. 027362

Card No.	OWNER'S NAME	CLASSIFICATION OF LOTS									Valued by Appraiser	Valued by Bd. of Rev.	
		In Lot	Out Lot	Part	Addition	Frontage		Street	Depth				Street
						Feet	Hds.		Feet	Hds.			
1	Waters, Lydia L.	59	Cor.	all		129	50	Main	66			100	100
2	Same	60				66		Broad	126	50		30	30
3	Watts, J. J.	49				66		Water	165		West	30	30
4	Same	93				54		Main	151			30	30
5	Wilque, O. A.	5				66		"	165		Cottage	50	50
6	Same	96				54		"	151			30	30
7	Same	97				54	04	"	151		East	20	20
8	Same + Elizabeth	51		m		66		"	80			20	20
9	Same (Lizzie)	51 52		pts		46		"				10	10
10	Willis, Jennie	61		w		60		Broad	165			30	30
11	Willson, J. P. + Belle F.	98		all		52	06	Pearly	151		East	30	30
12	Same	99				54		"	151			30	30
13	Same	100				54		"	151			30	30
14	Same	101				54		"	151			30	30
15	Same (Wilson)	102				54		"	151			30	30
16	Same (")	103				54		"	151		Yale	30	30
17	Same	104				54		"	176		"	30	30
18	Same	91				54		main	169		"	50	50
19	Walford, Elizabeth	34				66		Broad	165		Walnut	30	30
20	Wyeth, nona	52		w.		39	50	main				20	20
21	Same	52		pt		18			24			20	20
22													
23													
24													
25	Yearsley, Bert + Grace E.	27		all		66		Broad	165		Oak	40	40
26	Same	28				66		"	165		Alley	40	40
27	Same	42				66		"	165		Oak	40	40
28													
29													
30													
31													
32													
33													
34													
35													
36													
37													
38													
39													
40													
41													
42													

UNION COUNTY FOR 1925

151

CLASSIFICATION OF BUILDINGS								Valued by Appraiser	Valued by Bd. of Rev.	Lot Valued by Tax Com.	Building Valued by Tax Com.	TRANSFERS	Plat Page
House No. 1	House No. 2	Barn	Other Buildings	Business Bldg.	Factory	Garage	Warehouse						
													1
700			80			250		1030	1030				2
													3
						50		50	50				4
		30		2000				2030	2030				5
350	350					20		370	370				6
													7
1200		150	20					1370	1370				8
													9
1000						30		1030	1030				10
													11
													12
													13
													14
													15
		150						150	150				16
													17
1400			100					1500	1500				18
350			10			10		370	370				19
													20
590			10					600	600				21
													22
													23
													24
1200								1200	1200				25
													26
													27
													28
													29
													30
													31
													32
													33
													34
													35
													36
													37
													38
													39
													40
													41
6440	350	330	220	2000		360		9700	9700				42



H. Walke & A. Jones
No. 7822 - 3337 A.

J. Messenburg
No. 5754 - 150 A.

Champaign Co.
Thos. Moore
No. 7491 - 1500 A.

T.M. Bayley
No. 5863 - 550 A.

S. Fowler
No. 4804 - 320 A.

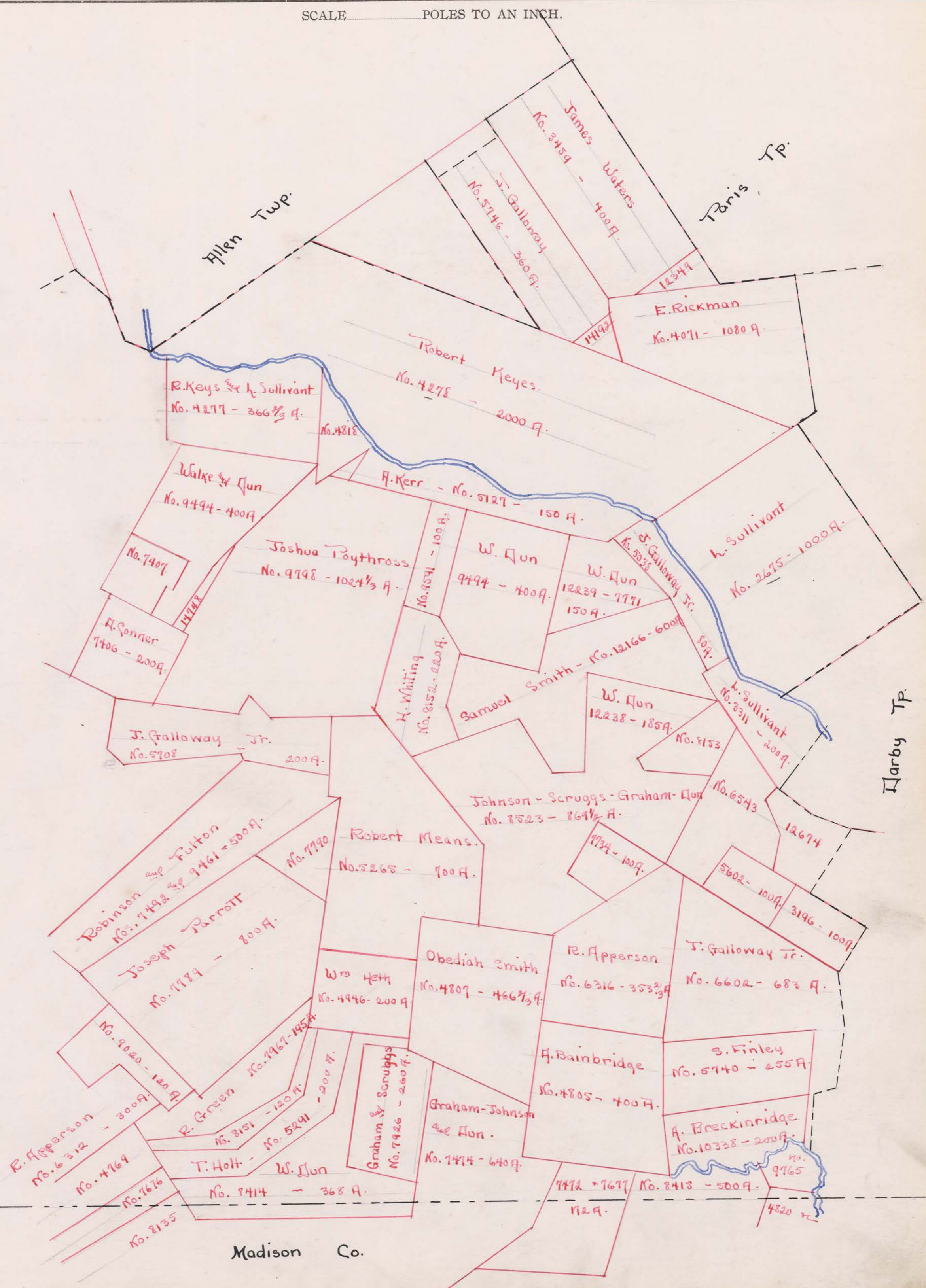
J. Gallowsay
No. 4735 - 283 A.

R. Means
No. 5301 - 200 A.

R. Hoppersen
No. 6312 - 200 A.

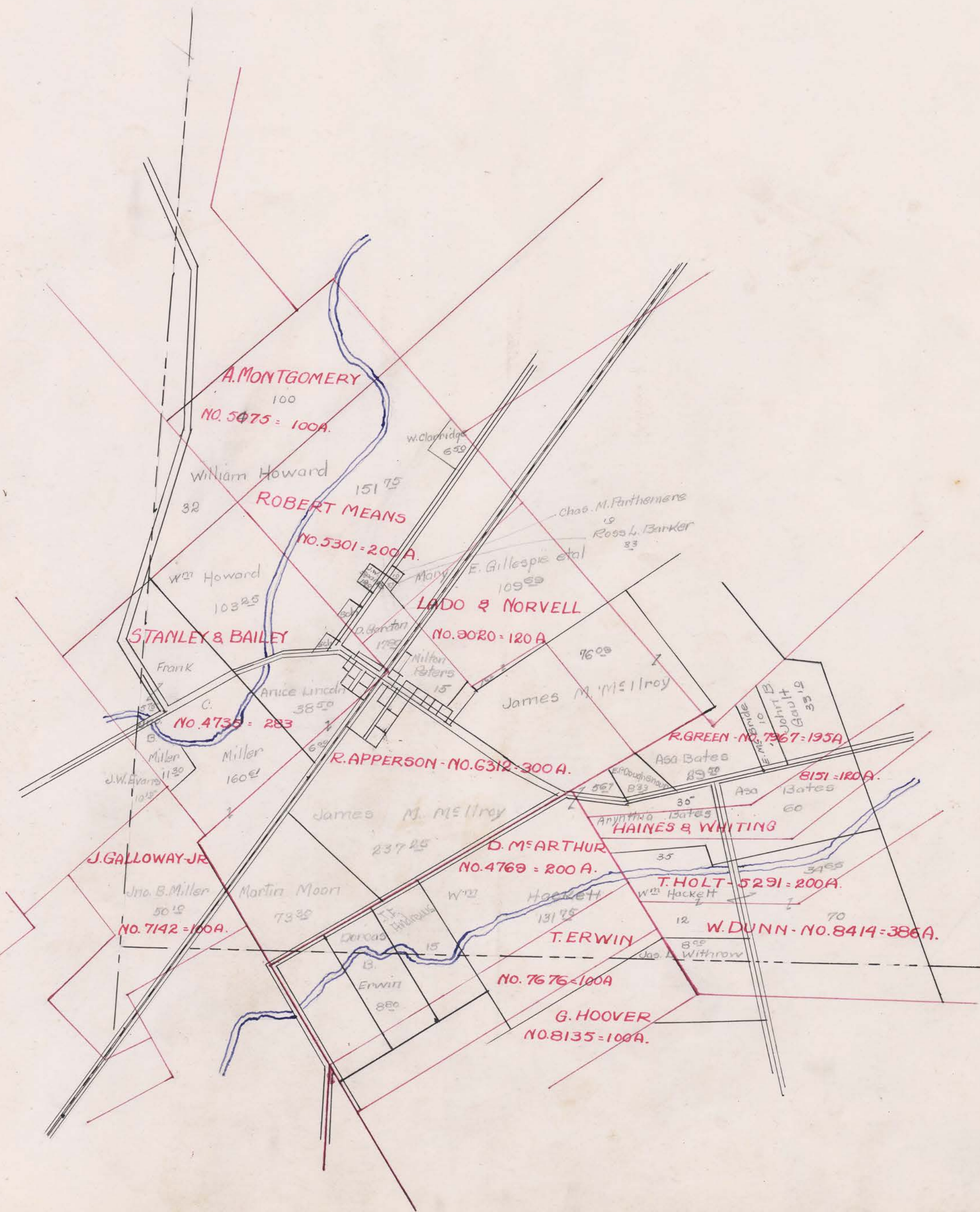
SURVEY No. _____ TOWN OF Union

SCALE _____ POLES TO AN INCH.



SURVEY No. 5475-5863-7789-9020 TOWN OF Tinian
5301-4735-6312

SCALE 80 POLES TO AN INCH.



SURVEY No. 5154-5708-5726-7491-TOWN OF Union

SCALE 80 POLES TO AN INCH.



SURVEY No. 7822-4277-9390-7407 TOWN OF Union

7406 - 12748

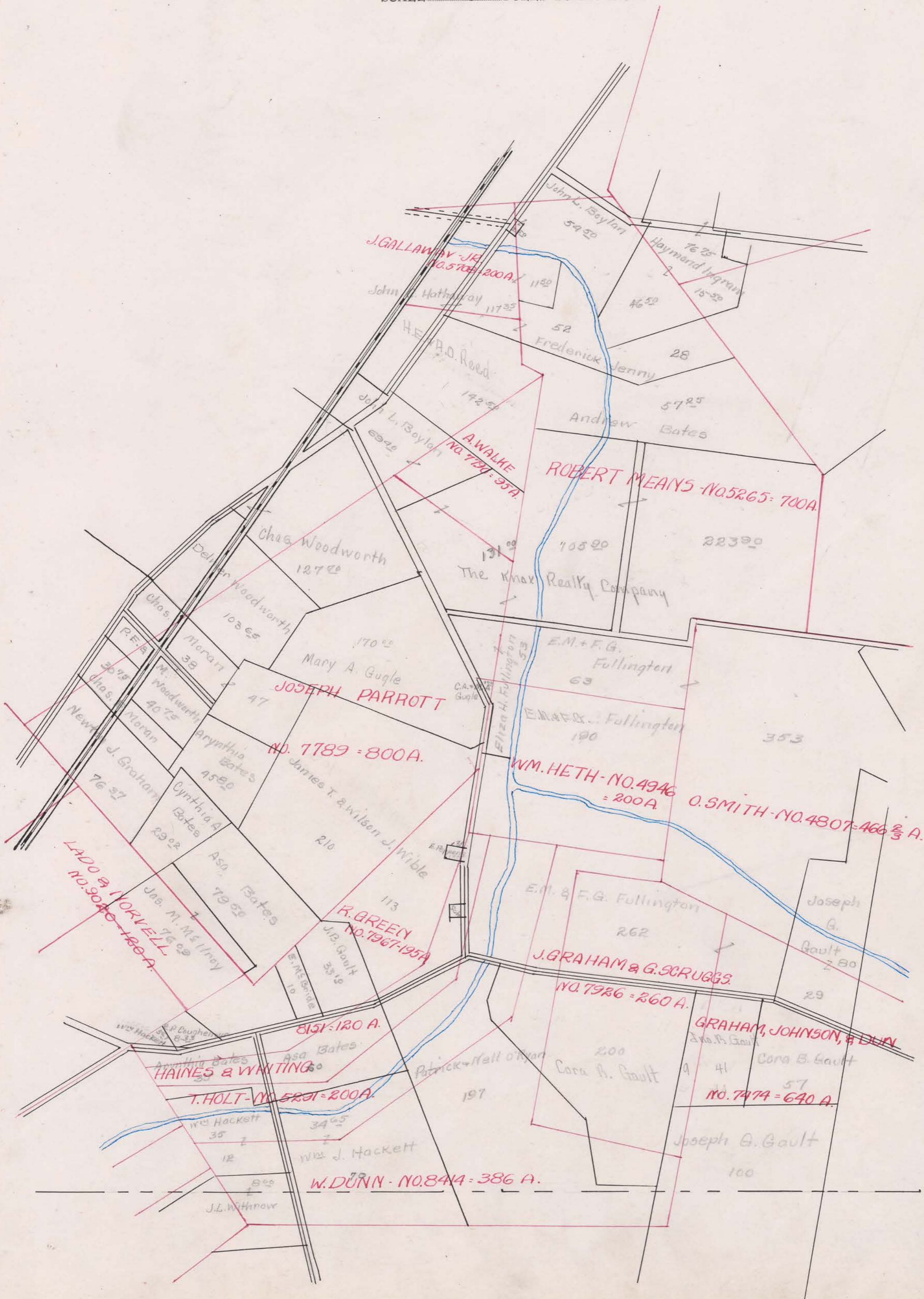
SCALE 80 POLES TO AN INCH.

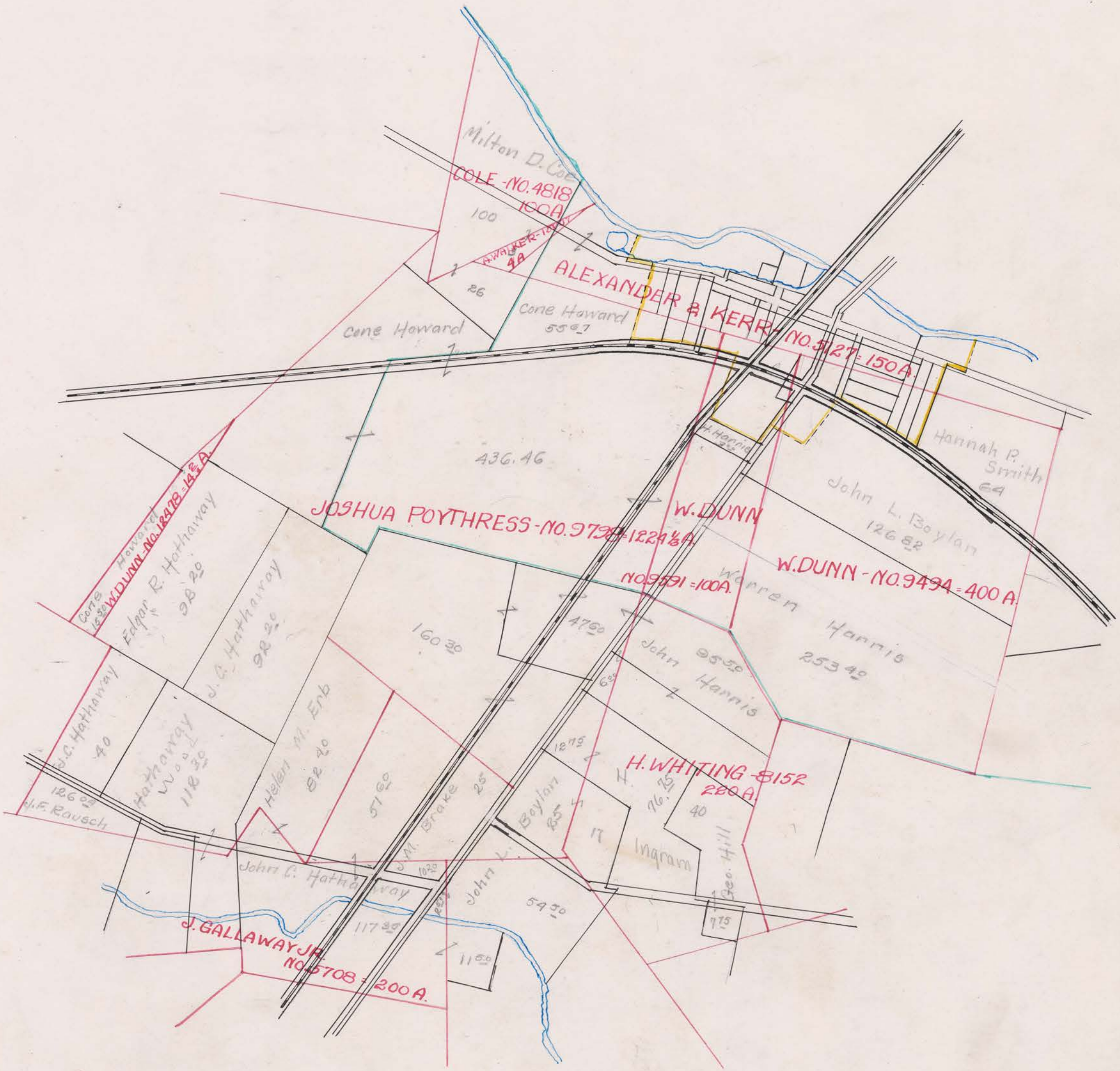


SURVEY No. 4807-7790-5265-7946 TOWN OF Union

7789-7967-8151

SCALE 80 POLES TO AN INCH.



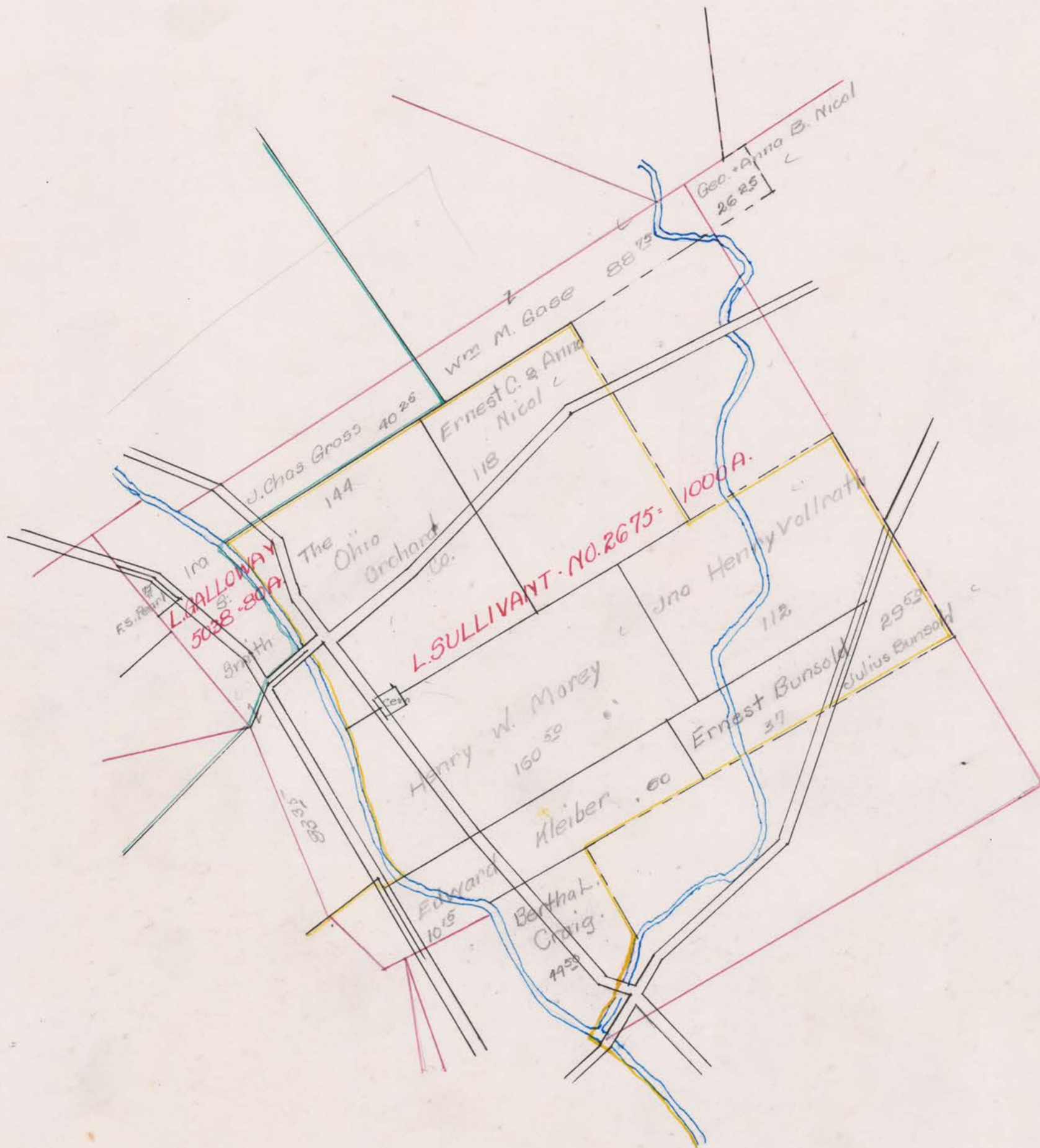


— Milford cen. schools Dist.
— Darby School Dist.
— Chucky school Dist.

SURVEY No. 6543-12674-5602-3196-
6602-6316-4805-5740-10338 TOWN OF Union

SCALE 80 POLES TO AN INCH.

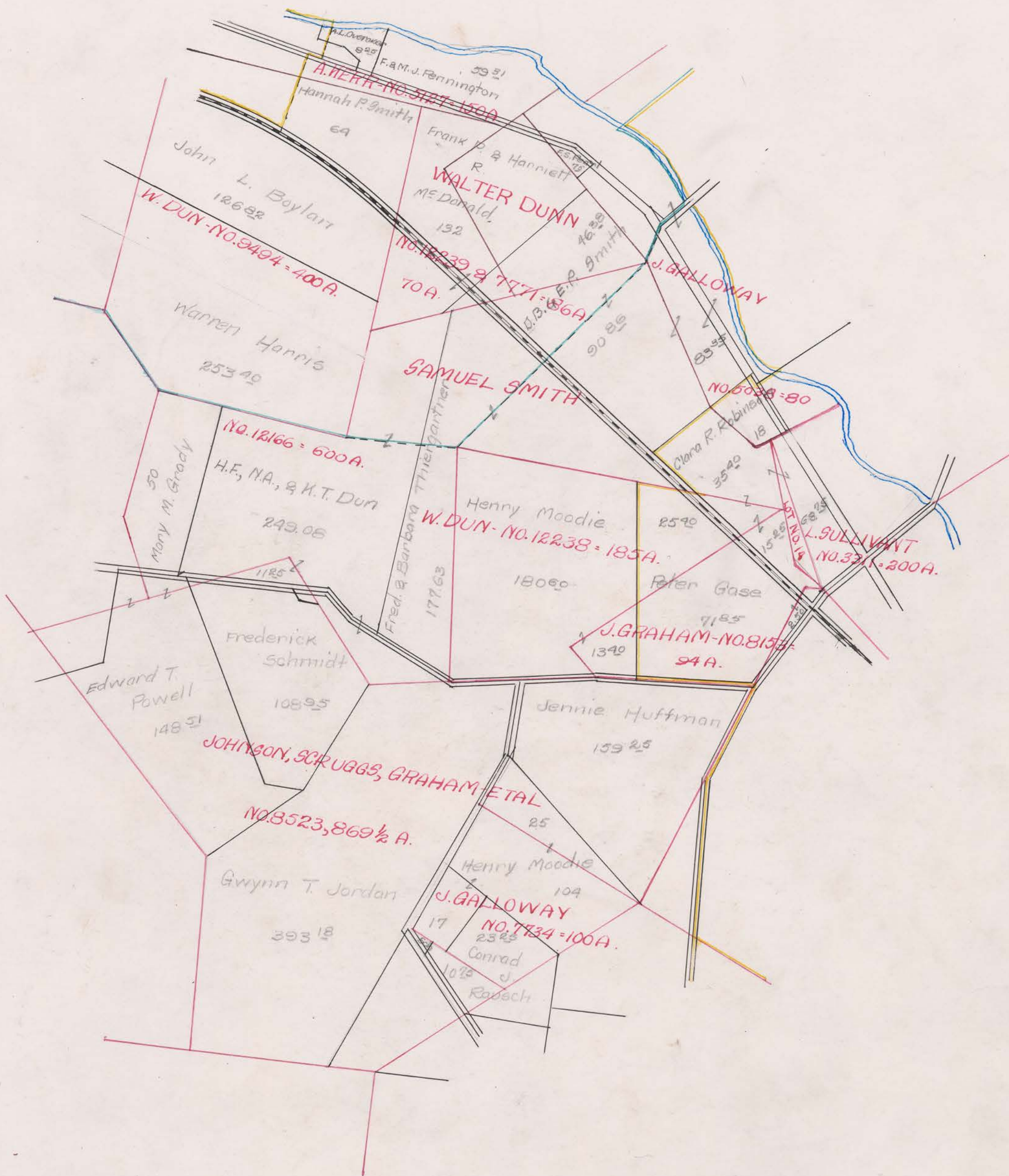




SURVEY No. 1771-12239-12166-12238- TOWN OF Union

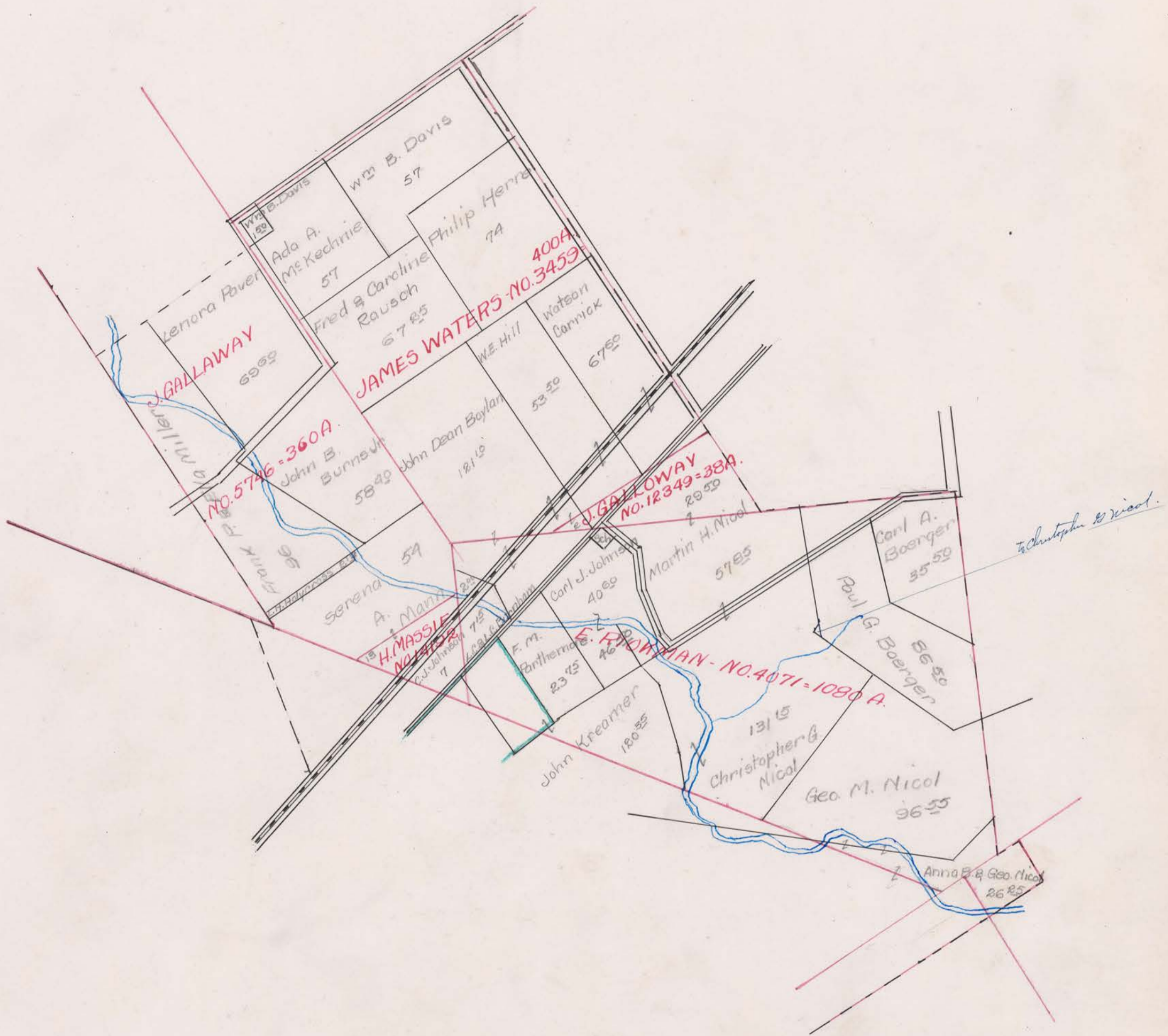
8153-8523-7734

SCALE 80 POLES TO AN INCH.



SURVEY No. 3459-5746-14192-12349-4071 TOWN OF Union

SCALE 80 POLES TO AN INCH.



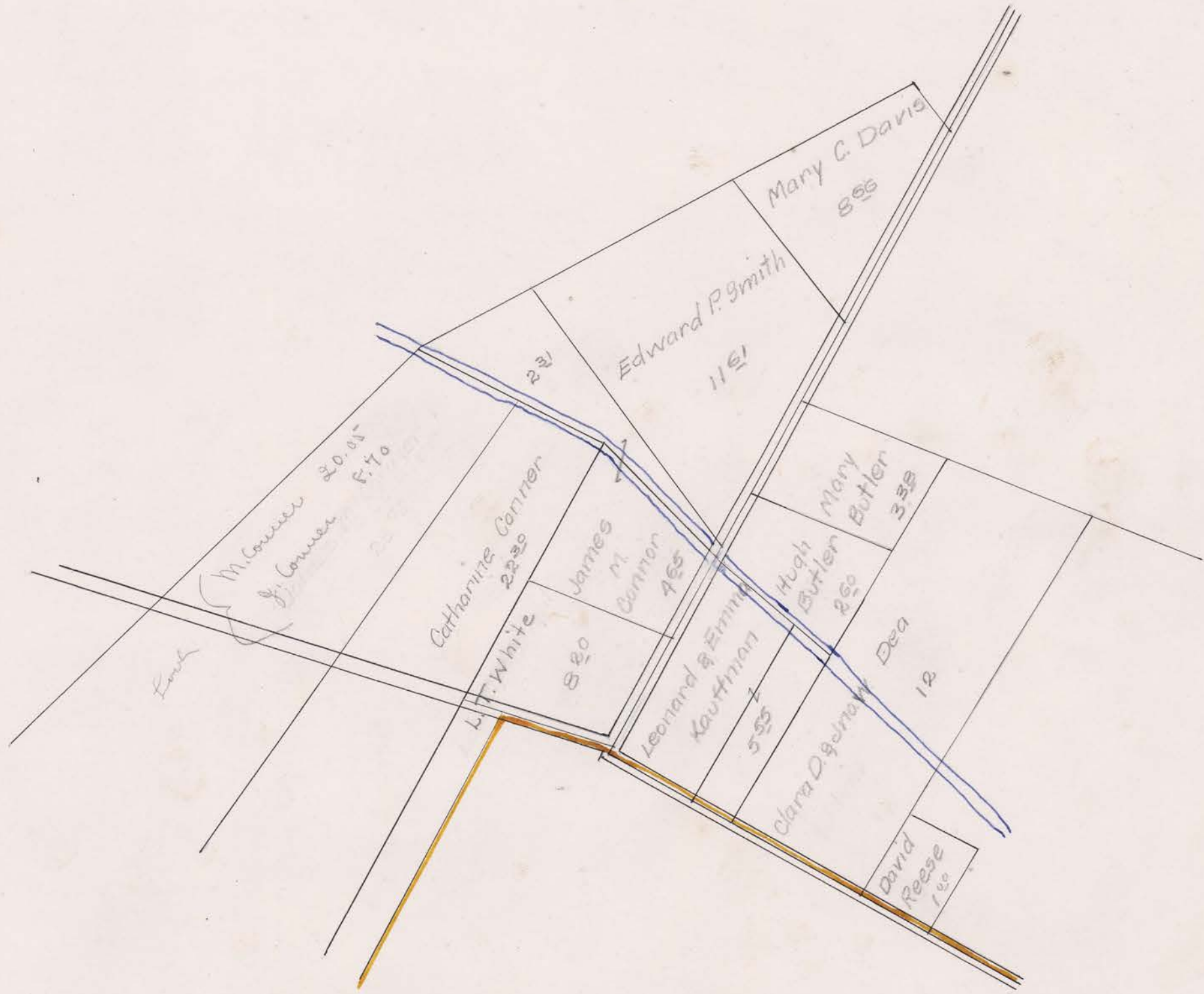


SURVEY No. 4278

TOWN OF

Union ~ Milford Center

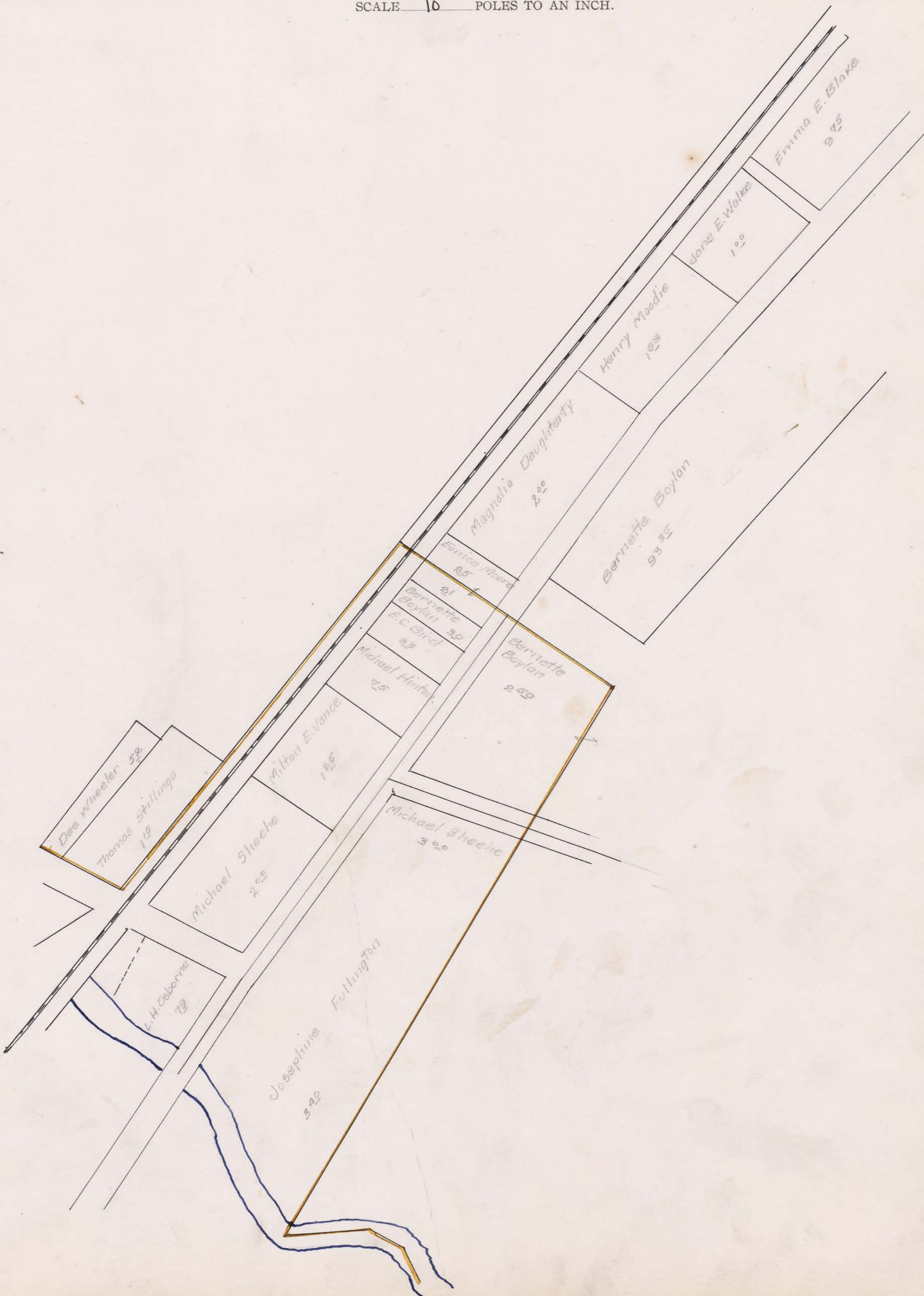
SCALE POLES TO AN INCH.



SURVEY No. 4278

TOWN OF Union - Milford Center

SCALE 10 POLES TO AN INCH.





Appraisalment of Real Property

Union

Township.

THE COL. B. S. MFG. CO. 027852

Card No.	OWNER'S NAME	SURVEY	CLASSIFICATION OF LAND												TOTAL ACRES	Valued by Appraiser	Valued by Bd. of Rev.
			Cultivated		Arable		Timber		Orchard		Waste		Bldg. Site				
			A.	Hds.	A.	Hds.	A.	Hds.	A.	Hds.	A.	Hds.	A.	Hds.			
1	Anderson, Martha	4735											62	62	80	80	
2	Archer, Effie Carrie	6312											66	66	70	70	
3																	
4																	
5																	
6	Baker, Ross L.	5301											33	33	30	30	
7	Bates Andrew	5265			3	85								385	200	200	
8	Same	1140	37	12					7				125	57	25	2500	
9	Bates, Asa	7789	79	50										79	50	6800	
10	Same	7967	29	50										29	50	2450	
11	Same	8151 ⁴⁰	48	9					2				1	60	5100	5100	
12	Bates, Cynthia (life)	7789	74	82										74	82	6360	
13	Bates, Cynthia	8151 ⁴⁰	24	7					3				1	35	2970	2970	
14	Bates Cynthia A.	4735 ⁴⁰											46	46	50	50	
15	Bates, Bertha S.	4735											21	21	30	30	
16	Beegrove, Elizabeth F.	7822	138	8									133	147	33	12530	
17	Beth, Thomas L.	4735	40											40	40	70	
18	Bigelow, Hattie E. et al.	4805	25	16					2				1	18	44	3370	
19	Bigelow, Merle E. et al.	"	15	13	03								1	29	03	2400	
20	Same	7472	23										1	50	24	2080	
21	Same	7474	20	40									1	40	21	1820	
22	Bishop, John	7822	7	60										7	60	650	
23	Bishop, John J + Irma L.	7789 ⁴⁰	67	9									37	76	37	5730	
24	Bishop, Philip	3311	5	61										5	61	480	
25	Same	6543	160	20	35			1					2	71	218	18590	
26	Blake, Emma E.	4278	8	75									1	9	75	700	
27	Boerger, Carl A.	4071	35	50										35	50	1920	
28	Boerger, Paul Herhardt	"	84					1					1	49	86	4500	
29	Bouncer, Pearl	4278	7	20									1	8	20	490	
30	Boylan, Bernette	4278	76	15				1					1	35	93	4800	
31	Boylan, Eliza J.	7407	97	66										97	66	7820	
32	Same	7770 ⁴⁰											8	22	8	660	
33	Boylan, John Dean	3459 4071 4324 4799 7790	75	35					10				1	10	12	6000	
34	Boylan, John L.	9440	68	40									1	69	40	5760	
35	Same	9494 9591	126										82	126	82	11420	
36	Same	5265	44	50	10									54	50	4000	
37	same	5708		2	50									2	50	180	
38	same	8152	17											17		1460	
39	same	9798	24										1	25		2150	
40	Brake, James M.	5708	10	20										10	20	850	
41	Same	9798	24										1	25		2100	
42	Brake, Ray Allen	4278	24	7									1	32		1350	

UNION COUNTY, OHIO, FOR 1925

CLASSIFICATION OF BUILDINGS									Valued by Appraiser	Valued by Bd. of Rev.	ROAD EXEMPTION Buildings Valued by Tax Com.	TOTAL Land Valued by Tax Com.	TRANSFERS	Plat Page
House No. 1	House No. 2	Barn No. 1	Barn No. 2	Granary	Garage	Silo No. 1	Silo No. 2	Other Buildings						
650					50				700	700		80		1
200									200	200		70		2
														3
														4
														5
650					50				700	700		30		6
												200		7
100				50				200	350	350		2500		8
												6800		9
											70	2380		10
3000		500	200	100	50			50	3900	3700	190	4910		11
												6360		12
50		250		50		50		50	450	450	190	2780		13
900		50						100	1050	1050		50		14
200									200	200		30		15
700	200	700	200	100	50			50	2000	2000	300	12230		16
												40		17
200		800							1000	1000	150	3220		18
100									100	100	140	2260		19
800		700		100				150	1750	1750		2080		20
600									600	600		1820		21
												650		22
250		600	150	250	50	100	50	150	1600	1600	60	5670		23
												480		24
1500	50	900	900	800	100	700	500	200	5150	5150	320	18270		25
450					100			50	600	600	60	340		26
												60	1860	27
800		1700	130	220	200	100		300	3450	3450	60	4440		28
		250			50				300	300	10	480		29
		200					100		300	300	90	4710		30
												7820		31
300		200							500	500	20	640		32
350		350		100		100			900	900	50	5950		33
100		100						50	250	250	160	5600		34
		250	50						300	300	60	11360		35
											100	3900		36
												180		37
												1460		38
800	50	300	150	100	50			100	1650	1650	140	2010		39
											40	810		40
600		800		200		100			1700	1700	100	2000		41
300									300	300	60	1290		42
13600	300	8650	1480	1570	750	1250	550	1450	29900	29900	430	127760		

THE COL. B. B. MFG. CO. 027352

Card No.	OWNER'S NAME	SURVEY	CLASSIFICATION OF LAND												TOTAL ACRES	Valued by Appraiser	Valued by Bd. of Rev.			
			Cultivated		Arable		Timber		Orchard		Waste		Bldg. Site							
			A.	Hds.	A.	Hds.	A.	Hds.	A.	Hds.	A.	Hds.	A.	Hds.						
1	40	Brust, Wm. J + Clara E.	4278	67	25							1	93	5580	5580					
2	41	Buffington, Bessie J (life)	9494	100	12	20						1	133	9980	9980					
3	42	Bunch, Ettie Kinney	9591	7	30							12	12	20	20					
4	43	Bunsold, Ernest A.	2675	7	30								37	1850	1850					
5	44	Burnham, Clinton D.	6312									14	14	10	10					
6	45	Same	"									50	50	60	60					
7	46	Burnham, Daniel	5726		31	50							31	50	2520	2520				
8	47	Same	7491	10	30	10							40	10	3400	3400				
9	48	Burnham, Darius J.	7676	75	50					5		1	75	131	75	11150	11150			
10	49	Same	7967	5								67	5	67	470	470				
11	50	Same	5291	15	20								35		2980	2980				
12	51	Same	8414	12									12		1020	1020				
13	52	Same. (W. J.)	4375									22	22	50	50					
14	53	Burnham, Louie G. + Lottal	4071		6	15				1			7	15	300	300				
15	54	Same	4278	28	2	1	1	60				1	33	60	1500	1500				
16	55	Burnham, Ria D.	5754	55	54								55	54	4720	4720				
17	56	Burns, Gattlieb	12674	33	75	6							39	75	3360	3360				
18	57	Burns, John B Jr.	5746	41		16						140	58	40	2630	2630				
19	58	Same + Alta May	"	32	60	5	32						69	60	2680	2680				
20	59	Burson, Mary V.	6312									38	38	50	50					
21	60	Same	"	1								81	1	81	250	250				
22	61	Butler, Hugh	4278	2	60								2	60	160	160				
23	62	Butler, Mary	"	3								38	3	38	210	210				
24																				
25																				
26			3459																	
27	63	Barrick, Watson	12349	44	18	4	60					1	67	60	3220	3220				
28	64	Blainidge, Willard	5301		6							50	6	50	550	550				
29	65	Coe, Emery M.	4277	50	23					2		50	75	50	5650	5650				
30	66	Coe, Lottie M.	"	11	10					40			21	40	1600	1600				
31	67	Same	"	31	12				1			175	45	75	3570	3570				
32	68	Same	4278	30	25	50						1	56	50	3190	3190				
33	69	Same	9390	40	50							50	41		3070	3070				
34	70	Coe, Milton D.	4277	29	15							1	45		3200	3200				
35	71	Same	4818	23	69					7		1	100		7000	7000				
36	72	Same	5127		1								1		70	70				
37	73	Same	9798	26									26		1820	1820				
38	74	Same	15907		3								3		210	210				
39	75	Bannon, Catharine	4278 } 5127 }	13	8	30						1	22	30	1340	1340				
40	76	Bannon, James	4278	2	31								2	31	170	170				
41	77	Same	"	4	65								4	65	350	350				
42	78	Same	"	7	70			1					8	70	540	540				
				80	2	65	408	55	74	60	2	60	15	40	17	60	1319	42	90440	90440

UNION COUNTY, OHIO, FOR 1925

CLASSIFICATION OF BUILDINGS									Valued by Appraiser	Valued by Bd. of Rev.	Buildings Valued by Tax Com.	Land Valued by Tax Com.	TRANSFERS	Plat Page
House No. 1	House No. 2	Barn No. 1	Barn No. 2	Granary	Garage	Silo No. 1	Silo No. 2	Other Buildings						
800		800	200	250				100	2150	2150	140	5440		1
600		600	500	^{swamp} 100				150	1950	1950	120	9860		2
												30		3
											50	1800		4
450	50							50	500	500		10		5
3000		200						100	3300	3300		60		6
												2520		7
											40	3360		8
750		800	1000	200	50	100	50	50	3000	3000	160	10990		9
450									450	450	30	440		10
											60	2920		11
											40	980		12
800	1000	200	50						2050	2050		50		13
											50	270		14
1600		300	50	50	50	50		50	2150	2150	70	1430		15
												4720		16
												3360		17
500		100				50	300	100	1050	1050	50	2580		18
											70	2590		19
900	200	100	50					50	1300	1300		50		20
500	2000	200							2700	2700	10	240		21
400		50						50	500	500	10	150		22
400									400	400	10	200		23
														24
														25
														26
800		600				50		50	1500	1500	100	3120		27
600		50							650	650	10	540		28
		1000		250		150			1400	1400	80	5570		29
												1600		30
1000		800	50	400	100		L. Plant 50	400	2800	2800	180	3330		31
250		250		150		150	50	250	1100	1100	40	3150		32
200								100	300	300	150	2920		33
200	50							2	250	250	80	3120		34
500	100	400	300	300	50	100	50	200	2000	2000	220	6780		35
												70		36
												1820		37
												210		38
800		100	50					50	1000	1000	10	1330		39
											10	160		40
												350		41
												540		42
15500	3400	6350	2250	1700	250	650	500	1700	32500	32500	1790	88650		

THE COL. B. S. REG. CO. 027352

Card No.	OWNER'S NAME	SURVEY	CLASSIFICATION OF LAND												TOTAL ACRES	Valued by Appraiser	Valued by Bd. of Rev.	
			Cultivated		Arable		Timber		Orchard		Waste		Bldg. Site					
			A.	Hds.	A.	Hds.	A.	Hds.	A.	Hds.	A.	Hds.	A.	Hds.				
1	79 Connor, Michael M.	4278	7		13	05								20	05	1200	1200	
2	80 Boughenour, Elmer P.	7967	2		6								33		833	700	700	
3	81 Craig, Bertha L.	2675	25		18	50							1		44	50	3100	3100
4	82 Same	5682	50		10		32	82							92	82	7250	7250
5	83 Same	6543				45									95		70	70
6	84 Grandell, Ellen A.	5726	88	70						5					93	40	7070	7070
7	85 Grandell, Geo. W.	7492 ^{4c}	32	75											32	75	2780	2780
8	86 Same	"	40		3								1	40	44	40	3780	3780
9	87 Culbertson, Victoria H + Edith J.	7406	69		20					40			1		90	40	7960	7960
10																		
11																		
12																		
13	Certified Delinquent:-																	
14	88 " Bates, Andrew A.	5265 ^{4c}	10	25						22					32	25	960	960
15	89 " Moodie, Clarence + Sylvia Nichol	4735												66		66	70	70
16																		
17																		
18																		
19	90 Daum, Carl H.	6312											20		20		20	20
20	91 Davis, Joseph H.	4278	32	25	20										52	25	3700	3700
21	92 Same	"	78		12		8		1	5			1		105		6320	6320
22	93 Davis, Mary C.	"	6		2								66		8	66	520	520
23	94 Davis, Wm. B.	3459			1	50									1	50	50	50
24	95 Same	"	53				4								54		2570	2570
25	96 Dea, Clara W. + John W.	4278	8		4										12		720	720
26	97 Dea, M. H.	"			25										25		20	20
27	98 Dellinger, Ernest.	4805	33												33		2640	2640
28	99 Same	4807	7												7		560	560
29	100 Same	7474	20	70											20	70	1660	1660
30	101 Ormsdale, Lois M.	5726	30	16											30	16	2640	2640
31	102 Same	7492 ^{4c}	44	09											44	09	3750	3750
32	103 Du Bois, John + Faye M.	5038 7771 ^{4c}	112		18	75				1			1		132	75	11300	11300
33	104 Dunn, H. F., N. A., + R. J.	8523			11	25									11	25	900	900
34	105 Same	12166 12239	178		70								1	68	249	08	19930	19930
35																		
36																		
37		5708																
38	106 Erb, Helen, May	9798	67	40	14								1		82	40	7420	7420
39	107 Erwin, Lucas B.	4769	3		5								80		8	80	660	660
40	108 Evans J. W.	4804	10	15											10	15	860	860
41																		
42																		

1007 40 230 00 44 82 1 33 40 10 13 1326 75 101280 101280

UNION COUNTY, OHIO, FOR 1925

CLASSIFICATION OF BUILDINGS									Valued by Appraiser	Valued by Bd. of Rev.	Building Valued by Tax Com.	Land Valued by Tax Com.	TRANSFERS	Plat Page
House No. 1	House No. 2	Barn No. 1	Barn No. 2	Granary	Garage	Silo No. 1	Silo No. 2	Other Buildings						
											10	1190		1
500		50							550	550	40	660		2
2200		1000	150	300	100	60	50	150	4360	4360	70	3030		3
		100							100	100		7650		4
												70		5
												7070		6
											50	2730		7
600		600	100	200	50	50			1600	1600	50	3730		8
800	50	700	100	50	50			150	1900	1900	130	7830		9
														10
														11
														12
														13
												960		14
250	100	50	50	50					500	500	10	60		15
														16
														17
														18
2000					50				2050	2650		20		19
											60	3340		20
700	150	300	50	250				100	1550	1550	110	6210		21
430		50						50	530	530	20	500		22
											30	30		23
											90	2480		24
		200							200	200	10	710		25
												20		26
											40	2600		27
												560		28
											50	1610		29
											20	2620		30
											100	3650		31
500		400		100	50				1050	1050	140	11100		32
											80	820		33
400	50	800	200	50	150	300	50	50	2050	2050	140	19790		34
														35
														36
														37
600		800		130	100	50	50	50	1780	1780	60	7360		38
400		50							450	450	30	630		39
												860		40
														41
														42
9380	350	5700	650	1130	550	760	160	900	18670	18670	1330	99950		

Appraisalment of Real Property

Union

Township.

Card No.	OWNER'S NAME	SURVEY	CLASSIFICATION OF LAND												TOTAL ACRES	Valued by Appraiser	Valued by Bd. of Rev.
			Cultivated		Arable		Timber		Orchard		Waste		Bldg. Site				
			A.	Hds.	A.	Hds.	A.	Hds.	A.	Hds.	A.	Hds.	A.	Hds.			
1 109	Fenner, Ira H.	4735											28	28	30	30	
2 110	Fullington, Edward M + Frank D (in trust)	4807 259			90								3	1	353	27750	27750
3 111	Same	4946	90		90								7	3	190	15560	15560
4 112	Same	5265	56		5								2		63	5790	5790
5 113	Same	7926 ^{tc}	118		140								2	2	262	22100	22100
6 114	Fullington, Eliza H. et al.	4946 } 5265 } 7789 }	48												53	4100	4100
7 115	Fullington, Josephine	4278													2 85	160	160
8																	
9																	
10																	
11 116	Gabriel, James S.	4278	22		3										25	1120	1120
12 117	Gase, Christian P.	2675 4278	88		35								4	2	131	5760	5760
13 118	Gase, John Harold	6543	2 50												2 50	200	200
14 119	Same	8153	70											1 85	71 85	5760	5760
15 120	Same	12238	25 40												25 40	2030	2030
16 121	Gase, William M.	2675 4278	56		32 75										88 75	4020	4020
17 122	Gault, Cora B.	7474	56											1	57	4850	4850
18 123	Same	7926	150		49									1	200	17000	17000
19 124	Gault John B.	7474	31		9									1	41	3480	3480
20 125	Same	7926 8414	8											1	9	770	770
21 126	Gault Joseph H.	4807	9		71										80	6400	6400
22 127	Same	7474	28											1	29	2460	2460
23 128	Same	7967	6		7										10	850	850
24 129	Same	8414	100												100	8500	8500
25 130	Same + Cora B.	4805	3 80												3 80	320	320
26 131	Same	7474	76											1 80	77 80	6610	6610
27 132	Gault, Mary L.	7967	4		28									1 10	33 10	2140	2140
28 133	George, John M.	4278	67		24									2	93	6510	6510
29 134	Lillespie, Mary E et al	5301	49											1 57	50 57	4100	4100
30 135	Same	6312	1 68												1 68	150	150
31 136	Same	7789 9020	109 69												109 69	9320	9320
32 137	Gorton, Dan	5301 ^{tc}	17											80	17 80	1570	1570
33 138	Gorton, Lucy J.	6312												30	30	40	40
34 139	Grady, Mary M.	12166	47		2									1	50	4000	4000
35 140	Gregg, Calvin	6312												11	11	10	10
36 141	Same	4735												15	15	20	20
37 142	Same	"												16	16	20	20
38 143	Same + Laura	"												15	15	10	10
39 144	Gross, J Chas.	2675	31		5									2 25	40 25	1610	1610
40 145	Gugel, Chas W + Mary A.	7789	1 69		5									2 25	170	14450	14450
41 146	same (Gugel Carl W + Mary A)	"												1	1	90	90
42																	

UNION COUNTY, OHIO, FOR 1925

CLASSIFICATION OF BUILDINGS									Valued by Appraiser	Valued by Bd. of Rev.	Buildings Valued by Tax Com.	Land Valued by Tax Com.	TRANSFERS	Plat Page
House No. 1	House No. 2	Barn No. 1	Barn No. 2	Granary	Garage	Silo No. 1	Silo No. 2	Other Buildings						
400	50	100		50					600	600		30		1
200		600	200	50	50	100	100	50	1350	1350	200	27550		2
800	200	1000	900	200	100	150	^{with 200} 100	^{sp. plat 200} 1000	4850	4850	110	15450		3
300	200	800	300	300	300	100	100	250	2450	2450	100	5030		4
											440	21660		5
											100	4000		6
											10	150		7
														8
														9
														10
											30	1090		11
900		900	50	200	100	200	^{Ind. silo} 50	100	2550	2550		5760		12
												200		13
500	100	600	300	300	50			50	1900	1900	140	5610		14
												2030		15
												4020		16
3500		1000	300	400	200	100	100	150	5750	5750	100	4750		17
	²⁰⁰⁰ 500	350	300	100	300	50		50	1650	1650	160	16840		18
		600							600	600	50	3430		19
700									700	700	30	750		20
												6400		21
100		50							150	150	80	2380		22
											20	830		23
												8500		24
											30	300		25
300		500		100	50			100	1050	1050	50	6560		26
600		100						50	750	750	60	2080		27
600		500		250		200		100	1650	1650	180	6330		28
800	400	400	100						1700	1700	200	3900		29
												150		30
												9320		31
700		200		100	50				1050	1050	20	1490		32
800	200								1000	1000		40		33
200		200		50	50	50		50	600	600	30	3970		34
		100							100	100		10		35
												20		36
150	50								200	200		20		37
200		50							250	250		10		38
650	400	550	300	100	100				2100	2100	40	1576		39
250		800	100	700	150	100	⁵⁰ 200	180	2530	2530	140	14310		40
130									130	130	10	80		41
														42
12780	2100	9400	2850	2900	1500	1050	900	2330	35810	35810	2340	186620		

THE COL. B. B. MFG. CO. 027352

Card No.	OWNER'S NAME	SURVEY	CLASSIFICATION OF LAND												TOTAL ACRES		Valued by Appraiser	Valued by Bd. of Rev.
			Cultivated		Arable		Timber		Orchard		Waste		Bldg. Site		A.	Hds.		
			A.	Hds.	A.	Hds.	A.	Hds.	A.	Hds.	A.	Hds.	A.	Hds.				
1	147	Hackett, William J.	5291	12	31								165	34	65	2950	2950	
2	148	Same	8414	60	10										70	5960	5960	
3	149	Haggard, Albert	4278	14	5								158	20	58	850	850	
4	150	Harris, Hacia	9591	3											3	280	280	
5	151	Harris, John	8152	74	20								150	95	50	8300	8300	
6	152	Same	9798	6											6	500	500	
7	153	Same	"	84	30	75							1	160	30	13120	13120	
8	154	Same	8152 9798 9494	36	60	11									47	60	3950	3950
9	155	Harris, Warren	9591	192	60								140	253	40	22810	22810	
10	156	Hathaway, Edgar Roy	9798	58	20	33							1	92	20	7650	7650	
11	157	Hathaway, Edgar Roy John Cranston	5708 9798			1	30								1	30	100	100
12	158	Hathaway J. C.	5265			11							50	11	50	580	580	
13	159	Same	5708	5											5	450	450	
14	160	Same	7406	41									1	42		3650	3650	
15	161	Same	"	90	80										90	80	7850	7850
16	162	Same	9798	3											3	250	250	
17	163	Same	"	25	14								1	40		3520	3520	
18	164	Hathaway, John C.	5708	8											8	670	670	
19	165	Same	"	90	25								235	117	35	6000	6000	
20	166	Same	9798	51	60										51	60	4340	4340
21	167	Same (John Cranston)	"	92	20										92	20	8430	8430
22	168	Hatton, Ethel J.	7822	40	21	70							1	62	70	5520	5520	
23	169	Here, Philip	3459	73									1	74		3300	3300	
24	170	Hill, George	7771 ^{tc}	3									75	3	75	260	260	
25	171	same	8152	7									75	7	75	420	420	
26	172	same	"	40											40	3200	3200	
27	173	Hinton, Lydia B.	7492 9461			4							1	5		250	250	
28	174	Halycross, Lester H.	4278			131	31								131	31	7000	7000
29	175	Same	5746			2	12								2	12	110	110
30	176	Hondley, M. B.	4735										37	37		50	50	
31	177	Same	6312										27	27		30	30	
32	178	Hape, Orlando C.	"										50	50		60	60	
33	179	Howard, Anson	7491	58									75	58	75	4990	4990	
34	180	Howard, Cone	4277	24	8								105	33	05	2370	2370	
35	181	Same	7407			105									105	90	90	
36	182	Same	7770 ^{tc}	40											40	3200	3200	
37	183	Same	"			75	45								75	45	5280	5280
38	184	Same	"	84	35								1	120		9000	9000	
39	185	same	7822	219	70					4			113	294	13	23200	23200	
40	186	same	5127 9798	28	27	67									55	67	4000	4000
41	187	same	9591 9798	282	150								4	46	436	46	39280	39280
42	188	same	12748										15	50	15	50	1240	1240
			1344	70	812	60							4	42	512703	81	210080	210030

UNION COUNTY, OHIO, FOR 1925

CLASSIFICATION OF BUILDINGS									Valued by Appraiser	Valued by Bd. of Rev.	Buildings Valued by Tax Com.	Land Valued by Tax Com.	TRANSFERS	Plat Page
House No. 1	House No. 2	Barn No. 1	Barn No. 2	Granary	Garage	Silo No. 1	Silo No. 2	Other Buildings						
400	200	1400	1400	100	150			150	3800	3800	40	2910		1
											40	5920		2
500		500		100					1100	1100	80	770		3
											10	270		4
1000	300	500	100	200	50			200	2350	2350	40	8260		5
											60	440		6
600	50	500	600	150	50	100	100	150	2300	2300	100	13020		7
											80	3870		8
800		800	600	150	100	50	50	150	2700	2700	120	13690		9
200		400	50	130					780	780		7650		10
												100		11
350									350	350		580		12
												450		13
500		700		200	50				1450	1450	100	3550		14
											120	7730		15
												250		16
700	50	100	50	200					1100	1100	50	3470		17
												640		18
900	50	800		250				100	2100	2100	180	5820		19
											50	4290		20
												8430		21
700	50	200		200					1150	1150	120	5400		22
800		1100						600	2500	2500	50	3250		23
1700		50		50	100				1600	1600		260		24
1200				50	50				1300	1300	10	410		25
											30	3170		26
400		50	50	50					550	550	10	240		27
											10	6990		28
												110		29
400		50							450	450		50		30
								500	500	500		30		31
250								50	300	300		60		32
100									100	100	40	4950		33
500	300	700	600	150	150	150		100	3050	3050	100	2270		34
												90		35
											40	3160		36
												5280		37
500		400	150	50					1100	1100		9000		38
		800				150			950	950	240	22960		39
											160	3840		40
5000 300 200	150 1000	900 700	500 400	450 150	300	150	150	1000	11350	11350	140	39140		41
												1240		42
17700	2150	10650	4500	2630	1400	600	300	3000	42930	42930	2040	213010		

THE COL. B. S. MFG. CO. 027352

Card No.	OWNER'S NAME	SURVEY	CLASSIFICATION OF LAND												TOTAL ACRES	Valued by Appraiser	Valued by Bd. of Rev.
			Cultivated		Arable		Timber		Orchard		Waste		Bldg. Site				
			A.	Hds.	A.	Hds.	A.	Hds.	A.	Hds.	A.	Hds.	A.	Hds.			
1	189 Howard, Otto. W.	7822	126		20					6		75		152 75	12980	12980	
2	190 Same.	"	137		50		40			1		2		230	19550	19550	
3	191 Howard, William	4735	93 25		10									103 25	8800	8800	
4	192 Same	5301	109		40							2 75		151 75	12900	12900	
5	193 Same	5475	73		25							2		100	8500	8500	
6	194 Same	5726	25		25									50	4250	4250	
7	195 Same	5863	10		20							2		32	2720	2720	
8	196 Same	7491	3 25											3 25	270	270	
9	197 Huddleston, Don. C.	4278	95		40				2			2		139	6000	6000	
10	198 Huffman, Jennie	8523	133		26 25									159 25	13500	13500	
11	199 Hunt, Albert	6312										64		64	60	60	
12																	
13																	
14																	
15	200 Ingram, Raymond	5265	26 50		20									46 50	1400	1400	
16	201 Same.	8152	76									75		76 75	5350	5350	
17	202 Same	8523	15 50											15 50	1200	1200	
18	203 Same	9798	12 75											12 75	1070	1070	
19	Same																
20	do																
21																	
22	204 Jenny, Frederick	5265	22							6				28	700	700	
23	205 same.	5265 7492 9461	46		2					3		1		52	1460	1460	
24	206 Johnson, Carl J. (C. J.)	4071	28		11							1 60		40 60	2000	2000	
25	207 Same	4071 4278	40 15			10								50 15	2250	2250	
26	208 Same	4278	7							75		1		8 75	360	360	
27	209 Same	"	21		15	10 50								46 50	1890	1890	
28	210 Same (C. J.)	14192	7											7	350	350	
29	211 Jordan, Florence	6312			16									16	20	20	
30	212 Jordan, Guyman J.	8523	391									2 18		393 18	33420	33420	
31																	
32																	
33																	
34	213 Kauffman, Leonard + Emma	4278	5 30									25		5 55	340	340	
35	214 Keckley, Sarah J.	"										2		2	100	100	
36	215 Kimbell, T. B.	6312										37		37	40	40	
37	216 Kleiber, Edward	2675	44		15							1		60	2700	2700	
38	217 Same	5038	3		7 15									10 15	460	460	
39	218 Kleiber, Nora + Adam L.	3459	47		8				1			1		57	2700	2700	
40	219 Knox Realty Company, The	5265	80 90		25									105 90	8700	8700	
41	220 Same	5265 7796	168		55 90									223 90	18000	18000	
42	221 Same	7789	113		18									131	11000	11000	

1958 76 433 30 60 50 3 75 16 00 33 29 2495 60 185040 185040

UNION COUNTY, OHIO, FOR 1925

CLASSIFICATION OF BUILDINGS									Valued by Appraiser	Valued by Bd. of Rev.	Buildings Valued by Tax Com.	Land Valued by Tax Com.	TRANSFERS	Plat Page
House No. 1	House No. 2	Barn No. 1	Barn No. 2	Granary	Garage	Silo No. 1	Silo No. 2	Other Buildings						
100									100	100	460	12520		1
800	800	1000	800 100	300	100 50	150		240	4340	4340	340	19210		2
											120	8680		3
600	800	200	200	150	500				1950	1950	200	12700		4
300		1000	50	50	50				1450	1450	40	8460		5
												4250		6
1000	50	1000	700	100	200	200	200	450	3900	3900	100	1620		7
											20	250		8
600	50	600		100		150			1500	1500	80	5920		9
1200	600	800	400 100	50	50	200	50	250	3700	3700	320	13180		10
150					50				200	200		60		11
														12
														13
														14
											30	1370		15
600		700		200	50	100		50	1400	1400	50	5300		16
												1200		17
											40	1030		18
														19
														20
														21
												700		22
400	50	200		50	50			50	800	800		1460		23
600		300						50	950	950	110	1890		24
											140	2110		25
500		500	200	200				50	1450	1450	40	320		26
											36	1860		27
											10	340		28
												20		29
800	200 800	800	800	500	100	80	50	350	4480	4480	300	33120		30
														31
														32
														33
			60						60	60		340		34
1800									1800	1800	10	90		35
160					80				240	240		40		36
1000		700			100			50	1850	1850	20	2680		37
											20	440		38
600		350							950	950	60	2640		39
											100	8600		40
800		800				50	50	50	1750	1750	200	17800		41
3500	300	1500	300	300	200	200	50 200	150	6700	6700	160	10840		42
15570	3150	10210	3650	2000	1580	1130	400	1940	39570	39570	3000	182040		

Appraisalment of Real Property

Union

Township.

THE COL. B. B. MFG. CO. 027352

Card No.	OWNER'S NAME	SURVEY	CLASSIFICATION OF LAND												TOTAL ACRES	Valued by Appraiser	Valued by Bd. of Rev.
			Cultivated		Arable		Timber		Orchard		Waste		Bldg. Site				
			A.	Hds.	A.	Hds.	A.	Hds.	A.	Hds.	A.	Hds.	A.	Hds.			
1	222 Creamer, John.	4071 4278												1 35	120 35	5420	5420
2	223 Same.	4071 4278	168		48									1	218	14600	14600
3	224 Kuntze Fred.	4278	59		20									1	80	4000	4000
4																	
5																	
6																	
7	225 Lee, Edward E.	7822			8									69	8 69	730	730
8	226 Lincoln, Ancie	4735	37											1	50 38 50	3150	3150
9	227 Same.	6312	6												6	510	510
10	228 Lincoln, Effa.	4277	85		46 55									10	1 142 25	9950	9950
11	229 Lincoln Lulu.	7776 ^{tc}	43		75										43 75	3500	3500
12	230 Same.	7770 7836													45 50	3420	3420
13	231 Lincoln, Octavia + Charles	7822	156		52										1 39 209 39	17800	17800
14	232 Lincoln, Warren B + Octavia	"	118		19										118 19	10050	10050
15	233 Long, Eliza	6312													50 50	60	60
16																	
17																	
18																	
19	234 M ^c . Bride, Eleanor S.	4735													25	25 30	30
20	235 Same (Ellenor)	5307 ^{tc}													25	25 30	30
21	236 M ^c . Cloud, Ida S.	6312 ^{tc}	1												75	1 75	180
22	237 M ^c . Cullough, Coit. W + Bessie; Edmond M + Ada.	6312													30	30 40	40
23	238 Same.	6312													30	30 40	40
24	239 M ^c . Cullough, E. M + Coit	" ^{tc}													30	30 50	50
25	240 M ^c . Dray, James M.	6312	186		50										1 25 237 25	19060	19060
26	241 Same.	7880 9020	76		09										76 09	6470	6470
27	242 M ^c . Dray, Sue E.	4735													18	18 20	20
28	243 Same (Susan)	4735 7492	31		16										31 16	2730	2730
29	244 M ^c . Mahill, Harry F.	5754	19		21										1 76	41 76	3480
30																	
31																	
32																	
33	245 Mann, Serena A.	4471			2										2	80	80
34	246 Same et al.	4278			25										25	10	10
35	247 same	5746			54										54	2160	2160
36	248 same.	14192			13										13	520	520
37	249 Martin, Jeremiah J. + Martha M.	4735													20	20 20	20
38	250 Middleton, J. P.	6312													56	56 80	80
39	251 Miller, Annette	4735	5		5										1 30 11 30	960	960
40	252 Same.	4735 7142	40		10 10										50 10	4300	4800
41	253 Miller, David E.	5726	4		33										75 37 75	3200	3200
42	254 Same.	7491	77		6										1 79 84 79	7200	7200

1199 19 446 10 13 76 15 61 1674 66 123800 123800

UNION COUNTY, OHIO, FOR 1925

CLASSIFICATION OF BUILDINGS										Valued by Appraiser	Valued by Bd. of Rev.	Buildings Valued by Tax Com.	Land Valued by Tax Com.	TRANSFERS	Plat Page
House No. 1	House No. 2	Barn No. 1	Barn No. 2	Granary	Garage	Silo No. 1	Silo No. 2	Other Buildings							
300		400								700	700	120	5300		1
700		1000		500	100			150		2750	2750	100	14500		2
600		600		200				50		1450	1450	50	3950		3
															4
															5
															6
280		50						50		380	380	90	640		7
1000		300		100	50			50		1500	1500	120	3030		8
													570		9
1000		600	200	150	50	50	50	200		2300	2300	150	9800		10
												60	3440		11
													3420		12
1000	600	800	600	300	200	200	50	200		3950	3950	380	17420		13
												40	10010		14
370		50								420	420		60		15
															16
															17
															18
500		50						50		600	600		30		19
		50								50	50		30		20
600		150								750	750	10	170		21
200										200	200		40		22
1300		100								1400	1400		40		23
1950		200						50 100		2300	2300		50		24
2500	100 150	500	100	200	150	80	80	950		4860	4860	460	18600		25
													6470		26
900	50				50					1000	1000		30		27
												140	2590		28
													3480		29
															30
															31
															32
													80		33
													10		34
													3160		35
													520		36
400		50								450	450		20		37
2000					50			1. Plat 50		2100	2100		80		38
1400	200	900		100	100			200		2900	2900	20	940		39
													4300		40
													3200		41
1000	50	700	200	100	50	50		50		2200	2200	160	7040		42
18000	1150	6500	1100	1650	800	380	330	2150		31960	31960	1950	121950		

THE COL. B. P. MFG. CO. 027352

Card No.	OWNER'S NAME	SURVEY	CLASSIFICATION OF LAND												TOTAL ACRES	Valued by Appraiser	Valued by Bd. of Rev.	
			Cultivated		Arable		Timber		Orchard		Waste		Bldg. Site					
			A.	Hds.	A.	Hds.	A.	Hds.	A.	Hds.	A.	Hds.	A.	Hds.				
1	255 Miller, Frank C.	4735	1		3	75								5	75	400	400	
2	256 Same	4735 6312	130		25					4				161	160	61	12480	
3	257 Miller, Frank P. and Ella	5746	55		39			1						96		3360	3360	
4	258 Miller, William	4735			1	63								35	35	30	30	
5	259 Moodie, Henry	4728			1	63								1	63	90	90	
6	260 Same	6316	41			12								53		4500	4500	
7	261 Same	6316 7734	53		50								1	104		8840	8840	
8	262 Same	6543				12	75							12	75	1100	1100	
9	263 Same	6602	20			72								92		7820	7820	
10	264 Same	7734	17											17		1450	1450	
11	265 Same	8153	13	40										13	40	1140	1140	
12	266 Same	8523	13		12									25		2130	2130	
13	267 Same	12238	80	60		100								180	60	15350	15350	
14	268 Moore, Emert P.	6312												25	25	40	40	
15	269 Moore, Mary M. + Oliver A.	4735												15	15	20	20	
16	270 Same (Oliver A. + Mary M.)													27	27	30	30	
17	271 Moran, Charles E.	7789 ^{4c}	83	75						1	25			85		7230	7230	
18	272 Same	2492 2789	16		14									45	30	75	2550	
19	273 Morey, Henry W.	2675	136		20					3				150	160	50	6610	
20																		
21																		
22																		
23	274 Nical, Christopher H.	4071	100		30									116	131	16	7200	
24	275 Nical, Ernest C. + Anna L.	2675	77		40									1	118		4720	
25	276 Nical, Geo. + Anna B.	3485 4071			26	25								26	25	1200	1200	
26	277 Nical, Geo. M.	4071 ^{4c}	75	55	6	15								96	55	4830	4830	
27	278 Nical, Martin H.	4071	55	85					1					1	57	85	3130	
28	279 Same	3459 12349	25	50		4								29	50	1430	1430	
29	280 Naelp, John M.	4278	51		16									1	85	68	85	3740
30																		
31																		
32																		
33	281 O'Brien, William J. + Lucile J.	3459 12349	32		19				1					150	53	50	2670	
34	282 Ohio Grain Company, The	6312 ^{4c}												14	14	20	20	
35	283 Same	6312												61	61	60	60	
36	284 Same (of Milford Ctr B) ^{elevator on R.R.}																	
37	285 Ohio Orchard Co., The	2675	12		15			100		15				2	144		7200	
38	286 Overaker, Arthur L.	5127	3		4	25								1	8	25	480	
39																		
40																		
41																		
42	287 Parthemers, Charles Milton	7789 9020												29	29	30	30	

109165321 88 215 75 103 2425 17 431773 96 111880 111380

UNION COUNTY, OHIO, FOR 1925

CLASSIFICATION OF BUILDINGS									Valued by Appraiser	Valued by Bd. of Rev.	Buildings Valued by Tax Com.	Land Valued by Tax Com.	TRANSFERS	Plat Page
House No. 1	House No. 2	Barn No. 1	Barn No. 2	Granary	Garage	Silo No. 1	Silo No. 2	Other Buildings						
											50	350		1
1000	200	700	50	50	100			200	2300	2300	220	12260		2
800		250							1050	1050	60	3300		3
280	80								360	360		30		4
												90		5
											80	4420		6
300	50	100		100				50	600	600	60	8780		7
											140	960		8
											100	7720		9
											60	1390		10
											20	1120		11
											40	3096		12
											120	15230		13
500	150	50							700	700		40		14
80								50	130	130		20		15
400					50				450	450		30		16
											40	7190		17
1000		1000	400	200	100	200	200	200	3400	3400	50	2500		18
400		400	50	50	50				950	950	120	6490		19
														20
														21
														22
900	80	1000	200	300	100			300	2880	2880	70	6630		23
800	150	300	100	250	100	100	100	100	2000	2000	120	4600		24
												1200		25
												4830		26
1500		300		200	100			150	2250	2250	100	3030		27
											50	1380		28
500		430						50	980	980	50	3690		29
														30
														31
														32
800		600		150				50	1600	1600	30	2640		33
500									500	500		20		34
750		50							800	800		60		35
								Elevator 1500	2500	2500				36
200	400	500	50	1800	100	100		150	3200	3200	350	6950		37
300								50	350	350	30	460		38
														39
														40
														41
600					50				650	650		30		42
11610	1110	5680	850	3100	850	300	300	3860	27650	27650	1850	109530		

THE COL. B. D. MFG. CO. 027352

Card No.	OWNER'S NAME	SURVEY	CLASSIFICATION OF LAND												TOTAL ACRES	Valued by Appraiser	Valued by Bd. of Rev.
			Cultivated		Arable		Timber		Orchard		Waste		Bldg. Site				
			A.	Hds.	A.	Hds.	A.	Hds.	A.	Hds.	A.	Hds.	A.	Hds.			
1	286 Parthemur, Charles Milton	5301				10									10	10	10
2	289 Parthemore, Florence M.	4071	18			5 75									23 75	1150	1150
3	290 Same.	4278				3 25						1			4 25	200	200
4	291 Peoples Bank of Woodstock O. The	"	153												153	6870	6870 ?
5	292 Peppers, Ettie	7963 ^{tc}										1 20			1 20	110	110
6	293 Peppers, Samuel	7822										2 25			2 25	160	160
7	294 Perkins, Lounda E.	5726	102			18					1 25	1			122 25	10400	10400
8	295 Peters, Nellie	6312 ^{tc}	9			5						1			15	1350	1350
9	296 Paland, Lewis + Mary	6312										50			50	70	70
10	297 Powell, Edward J.	8152 8523 12166	121			25				1		151			148 51	10000	10000
11	298 Pullins, Joseph	6312										26			26	30	30
12																	
13																	
14																	
15	299 Randle, Sarah M.	4735 7472										15			15	10	10
16	300 Rausch, Conrad J.	6316	17 48												17 48	1480	1480
17	301 Same	7734	23 25												23 25	1860	1860
18	302 Same	8523	9 75									1			10 75	860	860
19	303 Rausch, Fred + Caroline	3459	53 25			9				4		1			67 25	3170	3170
20	304 Rausch, J. Frank	5738 9798	106			15					4	104			126 04	9850	9850
21	305 Reed, Harry E. + Anna O.	5265 ^{tc}	127			10				2		3	50		142 50	7710	7710
22	306 Reese, David	4278	50									50			1	60	60
23	307 Rice, Elza	5127	35 50			23						1			59 50	3960	3960
24	308 Robinson, Clara R.		2			3									5	350	350
25	309 Same	3311	35			30					2	1 75			68 75	4820	4820
26	310 Same	5038	18												18	1260	1260
27	311 Same	8152	15 25												15 25	1070	1070
28	312 Same	12166	15 40			20									35 40	2480	2480
29	313 Ruff, John B.	8414	8												8	680	680
30	314 Ryan, Daniel F. + Anna J.	7407				1 08									1 08	90	90
31	315 Same	7776 ^{tc}	33			7									40	3400	3400
32	316 Same	7822 ^{tc}	114			20						92			134 92	11470	11470
33	317 Ryan, Patrick H. + Nellie	8414	161			35						1			197	16750	16750
34																	
35																	
36																	
37	318 Scheiderer, Martin	6316	50 19									1			51 19	4340	4340
38	319 Same	8523	41 82			9									50 82	4070	4070
39	320 Same	6316	94			7				1		1			103	8750	8750
40	321 Schmidt, Fredrick	8523	94			10				3		1 95			108 95	9220	9220
41	322 Scott, Frank + Clara	6312										50			50	50	50
42	323 Same (Frank L + Clara F)	"										50			50	50	50

145739 256 18 11 10 25 22 53 17 52 35 128160 128160

UNION COUNTY, OHIO, FOR 1925

CLASSIFICATION OF BUILDINGS									Valued by Appraiser	Valued by Bd. of Rev.	Buildings Valued by Tax Com.	Land Valued by Tax Com.	TRANSFERS	Plat Page
House No. 1	House No. 2	Barn No. 1	Barn No. 2	Granary	Garage	Silo No. 1	Silo No. 2	Other Buildings						
												10		1
											40	1110		2
250		250							500	500	10	190		3
600	200	500	50	200	100	100	100	100	2000	2000	80	6790		4
170		50							220	220	10	100		5
200		50							250	250	20	140		6
700	300			200	50				950	950	160	10240		7
800		200			100			50	1150	1150		1350		8
500		350						50	900	900		1370		9
500	100	1500	50	700	150	220	150	300 600	3970	3970	50	9950		10
450									450	450		30		11
														12
														13
														14
200									200	200		10		15
												1480		16
												1860		17
900		600	250	50	100	50	200	150	2400	2400	80	780		18
1200		500		300		100		200	2300	2300	40	3130		19
700		200		50	50	50			1050	1050	80	9770		20
1000		800		200	50	50		100	2200	2200	90	7620		21
480		70						50	600	600	10	50		22
400		200			50			100	750	750	60	3900		23
												350		24
1000	800	1000	150	300	100	100	50	100	3600	3600	120	4705		25
											40	1220		26
												1070		27
												2485		28
											20	460		29
												90		30
											60	3340		31
1500	150	1200	500	300	200	200	100	150	4300	4300	240	11230		32
2800	200	1000	200 400	50	50	200	200	150	5250	5250	220	16530		33
														34
														35
														36
900	50	600		200	250			100	2100	2100	120	4220		37
											80	3990		38
2000	100	800	100	150	150	200 70	200	350	4170	4170	300	8450		39
800	100	1000	50	50	150	50	50	150	2600	2600	80	9140		40
		shop 200							200	200		50		41
400									700	700		50		42
18150	2000	11070	1750	2450	1550	1190	1400	3950	42510	42510	3010	126150		

THE COL. D. B. MFG. CO. 027352

Card No.	OWNER'S NAME	SURVEY	CLASSIFICATION OF LAND												TOTAL ACRES		Valued by Appraiser	Valued by Bd. of Rev.	
			Cultivated		Arable		Timber		Orchard		Waste		Bldg. Site		A.	Hds.			
			A.	Hds.	A.	Hds.	A.	Hds.	A.	Hds.	A.	Hds.	A.	Hds.					
1	324 Sewell, Eva.	6312											33	32	30	30			
2	325 Shauer, Thomas W + Carrie Woods	6311 6543	80		20	50							1	101	50	7620	7620		
3	326 Shay James J.	7491 ^{1/2}	5		20								1	45	26	45	2250	2250	
4	327 Sheeke, Michael	4278 7492	18		7										25		1350	1350	
5	328 Shoemaker, Anna	9461	33		6								1		40		2000	2000	
6	329 Shoemaker, William P.	7492 9461	18	60											18	60	1490	1490	
7	330 Smith, Durward B. + Edward P.	5038 7771	27		54					1			1	35	83	35	5840	5840	
8	331 Same	7771 ^{1/2}	25		15	63							2		42	63	2990	2990	
9	332 Same	12166	80	86	10										90	86	6360	6360	
10	333 Smith, Edward P.	4278	11	61											11	61	800	800	
11	334 Same (Edward P)	4278 5127	86		23	37									109	37	7700	7700	
12	335 Smith, Hannah P.	7494			64										64		5120	5120	
13	336 Smith, Mary M.	5301			1								90		1	90	160	160	
14	337 Stierhoff, John Michael	12674	44	50											44	50	3560	3560	
15	338 Stillings, Charles L.	5726	46	58	20								1		67	58	5860	5860	
16	339 Stillings, Emily E (lize)	11 7492	55		10				70				1		66	70	5870	5870	
17	340 Stillings, French G.	9461											50		50		40	40	
18	341 Same (lize)	5708			15	50									15	50	1370	1370	
19	342 Same	5726	132		70								3		205		18040	18040	
20	343 Same	7492 9461	26		25	60									51	60	4440	4440	
21	344 Stillings, John Estelle Stillings + Davis + Nellie Kenny	5726														72		60	60
22	345 Same	"	102												102		8670	8670	
23	346 Same	"	58	50	15	73							1		147	50	12540	12540	
24	347 Stillings, Thomas	4278			1										15	1	15	90	90
25																			
26																			
27																			
28	348 Tarpinning, Perie	6312													50	50	60	60	
29	349 Thiergartner, Fred + Barbara	7822 12166	140		17								1		158		13800	13800	
30	350 Same	12239	146	63	30								1		177	63	15100	15100	
31	351 Tiffany, Hannah	9494													09	09	10	10	
32	352 Traesch, Earnest	4805			2										44	2	44	190	190
33																			
34																			
35																			
36	353 Van Ness, W. P.	4769	7		8											15		1200	1200
37	354 Violet, Elizabeth H.	6312													50	50	60	60	
38	355 Valbrath, John Henry	2675	71		35					5			1		112		5040	5040	
39																			
40																			
41																			
42	356 Walke, A. W.	4278	22		11										33		1400	1400	

123628 482 82 73 70 6 19 20 1817 50 140610 140670

UNION COUNTY, OHIO, FOR 1925

CLASSIFICATION OF BUILDINGS									Valued by Appraiser	Valued by Bd. of Rev.	Buildings Valued by Tax Com.	Land Valued by Tax Com.	TRANSFERS	Plat Page
House No. 1	House No. 2	Barn No. 1	Barn No. 2	Granary	Garage	Silo No. 1	Silo No. 2	Other Buildings						
300								50	350	350		30		1
1000	50	400	100	100	50	100	100	50	1950	1950	190	7430		2
700		500		200	100	100		50	1650	1650	100	2150		3
											50	1300		4
300		600		150				50	1100	1100	50	1950		5
											60	1430		6
200	50				100				350	350	350	5390		7
2000	50	300	150	150	50	150			2850	2850		2990		8
												6360		9
											10	790		10
800		300	100	150		50	50	50	1500	1600	120	7580		11
											100	5020		12
950					50				1000	1000	10	150		13
												9560		14
700	100	800		150		80	^{L. Plant} 200		2030	2030	100	5760		15
1000		800		300	150			100	2350	2350	100	5270		16
400									400	400		40		17
												1370		18
3500	700	800	150	200	100	100	50	100	5700	5700	180	17860		19
											120	4320		20
												60		21
												8670		22
700	50	700	50	100	160	50		100	1910	1910	180	12360		23
		200							200	200	10	80		24
														25
														26
														27
250		50							300	300		60		28
3500	50	600	50	100	50	100	50	50	4750	4750	200	13600		29
900	100	800	700	50	100	200	²⁰⁰ 200	200	3550	3550	70	15030		30
200									200	200		10		31
100		50							150	150	50	140		32
														33
														34
														35
											40	1160		36
500		150			50				700	700		60		37
400		200	150	150	80	50	50	150	1430	1430	30	5020		38
														39
														40
														41
												1400		42
18400	1150	7250	1450	1800	1040	980	850	1500	34420	34420	2010	138600		

THE COL. B. S. MFG. CO. 027352

Card No.	OWNER'S NAME	SURVEY	CLASSIFICATION OF LAND												TOTAL ACRES		Valued by Appraiser	Valued by Bd. of Rev.
			Cultivated		Arable		Timber		Orchard		Waste		Bldg. Site		A.	Hds.		
			A.	Hds.	A.	Hds.	A.	Hds.	A.	Hds.	A.	Hds.	A.	Hds.	A.	Hds.		
1 357	Walke, Jane E.	4278												1		1	50	50
2 358	Walke, Katie	6312												20		20	20	20
3 359	Walke, Walter	4735 6312												44		44	50	50
4 360	same.	6312												40		40	40	40
5 361	Welb, Arthur R.	" + c	72											130		73 30	6230	6230
6 362	Westfall, Henry.	7822	84	55												84 55	7450	7450
7 363	Whiley, Chas. B.	5726	130	75	13		22									165 75	14100	14100
8 364	Wible, James F.	7789 7967	208											2		210	17850	17850
9 365	Same.	8151	56		56									1		113	9600	9600
10 366	Williams, A. J.	6312	2											25		2 25	210	210
11 367	Walf, Henry J.	4807	26			3										29	2460	2460
12 368	Same.	6316	50											1		51	4330	4330
13 369	Walf, John G.	4805	37	85	23											60 85	4860	4860
14 370	Same (John George)	"	70		2									1		73	6200	6200
15 371	Same.	4807	27													27	2300	2300
16 372	Walf, William C + Anna M.	"	41		9											50	4250	4250
17 373	Same.	6316	48		2									1		51	4330	4330
18 374	Walpert, George H + Carl	2675 5708 + c	27					1		50				1		29 50	1330	1330
19 375	Wood, LeRoy E. + Lucile Hathaway	5708	14		18						3					35	3000	3000
20 376	Wood, Lucile Hathaway	9798 9492 7789 + c	57		52									2		111	10000	10000
21 377	Woodworth, Charles	9461 7492 7789 + c	3											60		3 60	320	320
22 378	Woodworth, Melmer G.	9461 7492 7789 + c	78		25 65											103 65	9120	9120
23 379	Woodworth, Edgar M + Bertha	7789 + c	123	10										1		124 10	10550	10550
24 380	Woodworth, Pearl C. + Melva	7789 + c	40	75												40 75	3460	3460
25 381	Same.	"	34		12									40		46 40	4170	4170

UNION COUNTY, OHIO, FOR 1925

CLASSIFICATION OF BUILDINGS									Valued by Appraiser	Valued by Bd. of Rev.	Buildings Valued by Tax Com.	Land Valued by Tax Com.	TRANSFERS	Plat Page
House No. 1	House No. 2	Barn No. 1	Barn No. 2	Granary	Garage	Silo No. 1	Silo No. 2	Other Buildings						
450		250							700	700	10	40		1
450									450	450		20		2
												50		3
500					50				550	550		40		4
500		800		100	50				1450	1450	80	6150		5
											160	7290		6
												14100		7
50	100	600	500	200	100	250	250	200	2600	2600	30	17820		8
2000	700								2700	2700	230	9370		9
800		50							850	850	10	200		10
												2460		11
1800		1000	200	200	70	150	50	200	3670	3670	100	4230		12
											140	4720		13
1800	150	800	200	50	100	150	50	550	3850	3850	110	6090		14
												2300		15
												4250		16
1200	100	800	200	50		100	50	50	2550	2550	80	4250		17
800		500	50	150	50	50	50	150	1800	1800	60	1270		18
											40	2960		19
1800	300	800	300	100	50	80	50	200	3730	3730	160	9840		20
500		50							550	550	30	300		21
1000		400	50	50	50	50	50	60	1700	1700	90	9030		22
600		450	50	100		250		100	1550	1550	240	10310		23
											30	3430		24
3000	100	200		150	100		50	50	3650	3650	40	4130		25
														26
														27
														28
														29
														30
														31
														32
														33
														34
														35
														36
														37
														38
														39
														40
														41
														42
17250	1450	2700	1550	1250	620	1080	600	1850	22360	22350	1630	124650		

Appraisalment of Real Property *Chucky, Special S.D. - Union* Township.

THE COL. D. S. MFG. CO. 027352

Card No.	OWNER'S NAME	SURVEY	CLASSIFICATION OF LAND												TOTAL ACRES	Valued by Appraiser	Valued by Bd. of Rev.			
			Cultivated		Arable		Timber		Orchard		Waste		Bldg. Site							
			A.	Hds.	A.	Hds.	A.	Hds.	A.	Hds.	A.	Hds.	A.	Hds.						
1	382 Bishop, Emanuel.	5740	107		3								2	25	112	25	9520	9520		
2	383 Bishop, John H. Jr.	" ^{xc}	123										1	05	2		126	05	10710	10710
3	384 Same.	10338	10		10												20		1700	1700
4	385 Baerger, Geo. Emanuel.	6602	90						1						1		92		7820	7820
5	386 Burns, John George.	3196	15														15		1290	1290
6	387 Same.	5602	5														5		420	420
7	388 Same.	12674	30		2	0											50		4250	4250
8	389 Burns, Renna A.	3196	22	50	10												32	50	2720	2720
9	390 Burns, Walter M.	9755			1												1		50	50
10	391 Same.	"			6												6		300	300
11																				
12																				
13																				
14	392 Dellingner, Margaret.	4805	92	70	10								7		1		110	40	8250	8250
15	393 Dellingner, John M.	"	76	90											1		77	90	5850	5850
16	394 Same.	10338	42		8												50		4000	4000
17																				
18																				
19																				
20	395 Elliott, Miriam M.	5740	46		13										2		60		4900	4900
21	396 Same.	9755			3	50											3	50	280	280
22	397 Same.	10338	69		35												104		8320	8320
23																				
24																				
25	398 Fife, George + Mary.	4820 ^{xc}			4												4		200	200
26																				
27																				
28	399 Kreamer, Ruby A.	3196	6		1	77											7	77	640	640
29	400 Same.	5602			8	23											8	23	660	660
30	401 Same.	6602	11		3												14		1120	1120
31																				
32																				
33	402 Loschky, Mathias Jr.	6602 ^{xc}	97	50	15				1						1		114	50	9000	9000
34																				
35																				
36	403 Morse, George N.	3196	17		10	18									1		28	18	2370	2370
37	404 Same.	5602	9	70	8												17	70	1500	1500
38	405 Morse, John M.	3196	22	50													22	50	1800	1800
39	406 Same.	6602			10												10		800	800
40	407 Morse, Mary J.	"													2		2		160	160
41	408 Morse, Wm. C.	"	50														50		4000	4000
42																				

946 00 175 18 2 8 05 13 25 1144 48 92630 92650

UNION COUNTY, OHIO, FOR 1925

CLASSIFICATION OF BUILDINGS									Valued by Appraiser	Valued by Bd. of Rev.	Buildings Valued by Tax Com.	Land Valued by Tax Com.	TRANSFERS	Plat Page
House No. 1	House No. 2	Barn No. 1	Barn No. 2	Granary	Garage	Silo No. 1	Silo No. 2	Other Buildings						
900	600	600	800	100	80	50	100	250	4060	4060	160	9360		1
2000	800	1000	100	100	50	200	150	200	4600	4600	160	10550		2
												1700		3
1000		1600	600	400	200	100	100	200	4550	4550	140	7680		4
												20	1270	5
												420		6
												4250		7
300									300	300	60	2660		8
												50		9
												40	260	10
														11
														12
														13
1800		1000		400	50			150	3400	3400	120	8130		14
1000	80	300	800	50		50	100	100	2280	2280	80	5770		15
												4000		16
														17
														18
														19
1500	600	1000	800	100	200	150	100	200	4650	4650	60	4840		20
												280		21
												8320		22
														23
														24
												200		25
														26
														27
												30	610	28
												660		29
												1120		30
														31
														32
1400	600	800	200	100	50	50	50	100	3550	3550	160	8840		33
														34
														35
700		800							1500	1500	50	2320		36
												1500		37
												30	1770	38
												10	790	39
500		100	50	50	50	50			500	800	10	150		40
									60	3940				41
														42
11100	2680	7200	2850	1300	760	650	1250	1900	29690	29690	1180	91440		

Appraisalment of Real Property *Chucky Spec. S. 10. Union*

Township.

THE COL. B. B. WFG. CO. 027352

Card No.	OWNER'S NAME	SURVEY	CLASSIFICATION OF LAND												TOTAL ACRES		Valued by Appraiser	Valued by Bd. of Rev.			
			Cultivated		Arable		Timber		Orchard		Waste		Bldg. Site		A.	Hds.					
			A.	Hds.	A.	Hds.	A.	Hds.	A.	Hds.	A.	Hds.	A.	Hds.	A.	Hds.					
1	409 Nical, Emma	4820 ⁺												1	25	1	25	100	100		
2	410 Same	"																9	35	800	800
3	411 Nical, Louise et al.	5740 ⁺	90											1	45	91	45	7320	7320		
4																					
5																					
6	412 Rausch, Geo. Casper.	4805 ⁻	5											56		5	56	440	440		
7	413 Same	4805 ⁻ 7472	40											7	90	41	90	3500	3500		
8	414 Renner, Frederick	10338 ⁺	30	20												50		4000	4000		
9	415 Renner, George Casper	8415 ⁻	30											1	10	31	10	2600	2600		
10	416 Same	9755 ⁻	30	22	50											52	50	4200	4200		
11	417 Same	10338		3	50											3	50	200	200		
12	418 Renner, George Frederick	8415 ⁻	19	20					1					1		21	20	1800	1800		
13																					
14																					
15	419 Scheiderer, Matlieb	6602 ⁺	8						1					1		10		800	800		
16	420 Same (J. Gottlieb)	5740 ⁺	72	62	18											90	62	7200	7200		
17	421 Schmidt, John	6316	2													2		160	160		
18	422 Same + Anna M.	"	96	25					2					1		99	25	8500	8500		
19	423 Schnees, Anna	4805 ⁻	60	14	50									1		75	50	5280	5280		
20	424 Streng, Daniel	6602	42	3										1		46		3910	3910		
21																					
22																					
23	425 Thiergartner, Lena	8415 ⁻	40											1	70	41	70	3400	3400		
24																					
25																					
26	426 Valrath, Philip	3196		8					1					1		10		850	850		
27																					
28																					
29																					
30																					
31																					
32																					
33																					
34																					
35																					
36																					
37																					
38																					
39																					
40																					
41																					
42																					

574 42 89 50 5 13 96 682 88 55060 55060

UNION COUNTY, OHIO, FOR 1925

CLASSIFICATION OF BUILDINGS									Valued by Appraiser	Valued by Bd. of Rev.	Building Valued by Tax Com.	Land Valued by Tax Com.	TRANSFERS	Plat Page
House No. 1	House No. 2	Barn No. 1	Barn No. 2	Granary	Garage	Silo No. 1	Silo No. 2	Other Buildings						
500		600	50	100		150		200	1600	1600		100		1
												800		2
900	50	800	200	100	50		^{plant} 100	150	2350	2350	80	7240		3
														4
														5
1000		800		50					1850	1850	40	400		6
1000		300		100	50			100	1550	1550	40	3460		7
											60	3940		8
1000	250	800	350	250	100	100		^{SP} 200 600	3850	3850	60	2540		9
											90	4110		10
												200		11
2000		800	150	100	100	100		^{old house} 50 ^{SP} 250 370	3920	3920	60	1740		12
														13
														14
1200		800	80	300	50	50	100		2580	2580	30	770	Bldg go to Court. Schidner	15
800		800	100	50	50	150	80	80	2110	2110	80	7120		16
											40	120		17
800	100	400	50	200	100	150	50	^{SP} 250 150	2250	2250	240	8260		18
430		800		^{crib} 50					1280	1280	60	5220		19
1000	50	500		^{Hand} 50					1600	1600	160	3750		20
														21
														22
1200	100	1000	400	200	200	100	50	^{SP} 200 150	3600	3600	160	3240		23
														24
														25
2500		2000	200	100	50	50	100	^{SP} 200 200	5400	5400	20	830		26
														27
														28
														29
														30
														31
														32
														33
														34
														35
														36
														37
														38
														39
														40
														41
														42
14330	550	10400	1580	1750	750	850	620	3100	33940	33940	1220	53840		

Appraisalment of Real Property *Melford Center Corporation Lands - Union Township.*

THE COL. B. S. MFG. CO. 027352

Card No.	OWNER'S NAME	SURVEY	CLASSIFICATION OF LAND												TOTAL ACRES	Valued by Appraiser	Valued by Bd. of Rev.
			Cultivated		Arable		Timber		Orchard		Waste		Bldg. Site				
			A.	Hds.	A.	Hds.	A.	Hds.	A.	Hds.	A.	Hds.	A.	Hds.			
1	427	Bird, Edward C. Gdn.													80	150	150
2	428	Bouncer, Pearl													2 47	200	200
3	429	Same.													75	30	30
4	430	Same.													1	50	50
5	431	Same.													11 75	580	580
6	432	Boylan, Bernette													30	130	130
7	433	Same.													2 50	200	200
8	434	Brugler, Salome													4 95	250	250
9	435	Burns, James													37	150	150
10																	
11																	
12	436	Connor, James													1	80	80
13	437	Connor, Michael M. Est.													3 50	260	260
14																	
15																	
16		Certified Delinquent															
17	438	Upchurch, Joseph													05	10	10
18																	
19																	
20	439	Dea, Clara W. + John W.													50	300	200
21	440	Dea, M. H.													21	140	140
22	441	Dea, M. H. + Clara E. Kennedy													10	30	30
23	442	Same													40	20	20
24	443	Same.													4 75	270	270
25																	
26																	
27	444	Eichenberger, John													40	100	100
28	445	Same.													65	150	150
29	446	Erb, Lewis J.													25	180	180
30																	
31																	
32	447	Fullington, Josephine													3 40	500	500
33																	
34																	
35	448	Gardner, Dwight M.													86	400	400
36	449	Gaff, Elizabeth													25	120	120
37																	
38																	
39	450	Hinton, Michael													75	180	180
40																	
41																	
42	451	Kauffman, Leonard + Emma													63	230	230
															42 59	4610	4610

UNION COUNTY, OHIO, FOR 1925

CLASSIFICATION OF BUILDINGS								Valued by Appraiser	Valued by Bd. of Rev.	Buildings Valued by Tax Com.	Land Valued by Tax Com.	TRANSFERS	Plat Page
House No. 1	House No. 2	Barn No. 1	Barn No. 2	Granary	Garage	Silo No. 1	Silo No. 2 Other Buildings						
1000		100						1100	1100	1210	170		1
1000							100	1100	1100	1210	220		2
											30		3
											60		4
											640		5
600								600	600	660	140		6
											220		7
							5000	5000	5000	5500	280		8
550								550	550	610	170		9
													10
													11
											90		12
											290		13
													14
													15
											10		16
													17
													18
													19
700								700	700	770	220		20
780								780	780	860	150		21
											30		22
											20		23
							500	500	500	550	300		24
													25
													26
600								600	600	660	110		27
900								900	900	990	170		28
							750	750	750	830	200		29
													30
													31
4500					500			5000	5000	5500	550		32
													33
													34
1290							300	1590	1590	1750	440		35
700								700	700	770	130		36
													37
													38
320								320	320	350	300		39
													40
													41
1200								1200	1200	1320	250		42
14140		100			500		750	5900	21390	21390	23540	5090	

Appraisalment of Real Property *Milford Cty. Corp Lands - Union* Township.

HE. COL. R. B. MFG. CO. 027352

Card No.	OWNER'S NAME	SURVEY	CLASSIFICATION OF LAND												TOTAL ACRES	Valued by Appraiser	Valued by Bd. of Rev.
			Cultivated		Arable		Timber		Orchard		Waste		Bldg. Site				
			A.	Hds.	A.	Hds.	A.	Hds.	A.	Hds.	A.	Hds.	A.	Hds.			
1														13			
2	452 Madden, Nathaniel C + Co	5127				13								13	40	40	
3	453 Milford Cty. Lbr. + Sup Co.	<i>Beleg</i>															
4																	
5																	
6																	
7	454 Ohio Edison Co, Inc.	4278				03								03	50	50	
8	455 Osborne, Clara E.	"				33								33	180	180	
9	456 Osborne, L. H.	"				76								76	290	290	
10																	
11																	
12	457 Reed, Myrtle (Guardian)	4278				56								56	200	200	
13																	
14																	
15	458 Sheeche, Michael	4278				2								2	250	250	
16	459 Same	"				3								3	300	300	
17	460 Stewart, Allman J. + Mae	5127				40								40	160	160	
18	461 Stillings, Thomas	4278				52								52	200	200	
19																	
20																	
21	462 Vance, Milton E.	4278				125								125	200	200	
22																	
23																	
24																	
25																	
26																	
27																	
28																	
29																	
30																	
31																	
32																	
33																	
34																	
35																	
36																	
37																	
38																	
39																	
40																	
41																	
42																	

UNION COUNTY, OHIO, FOR 1925

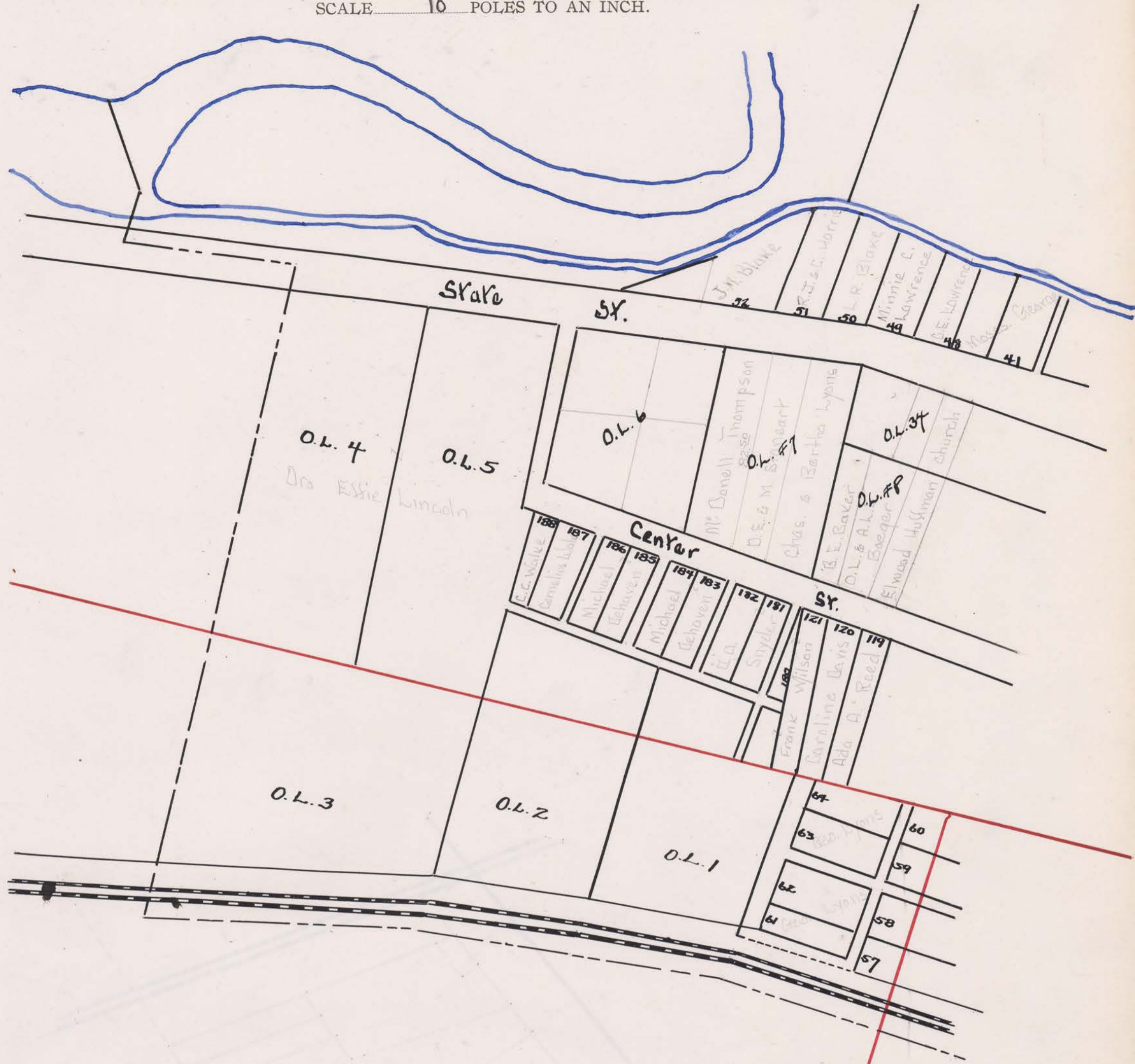
CLASSIFICATION OF BUILDINGS									Valued by Appraiser	Valued by Bd. of Rev.	Buildings Valued by Tax Com.	Land Valued by Tax Com.	TRANSFERS	Plat Page
House No. 1	House No. 2	Barn No. 1	Barn No. 2	Granary	Garage	Silo No. 1	Silo No. 2	Other Buildings						
														1
												40		2
								600	600	600	660	660		3
														4
														5
														6
								1850	1850	1850	2040	60		7
450									450	450	500	200		8
2000					100				2100	2100	2310	320		9
														10
														11
600									600	600	660	220		12
														13
														14
1000		200			200				1400	1400	1540	280		15
												330		16
900									900	900	990	180		17
1800									1800	1800	1980	220		18
														19
														20
1600					200				1800	1800	1980	220		21
														22
														23
														24
														25
														26
														27
														28
														29
														30
														31
														32
														33
														34
														35
														36
														37
														38
														39
														40
														41
														42
8350		200			500			2450	11500	11500	12660	2070		

SURVEY No.

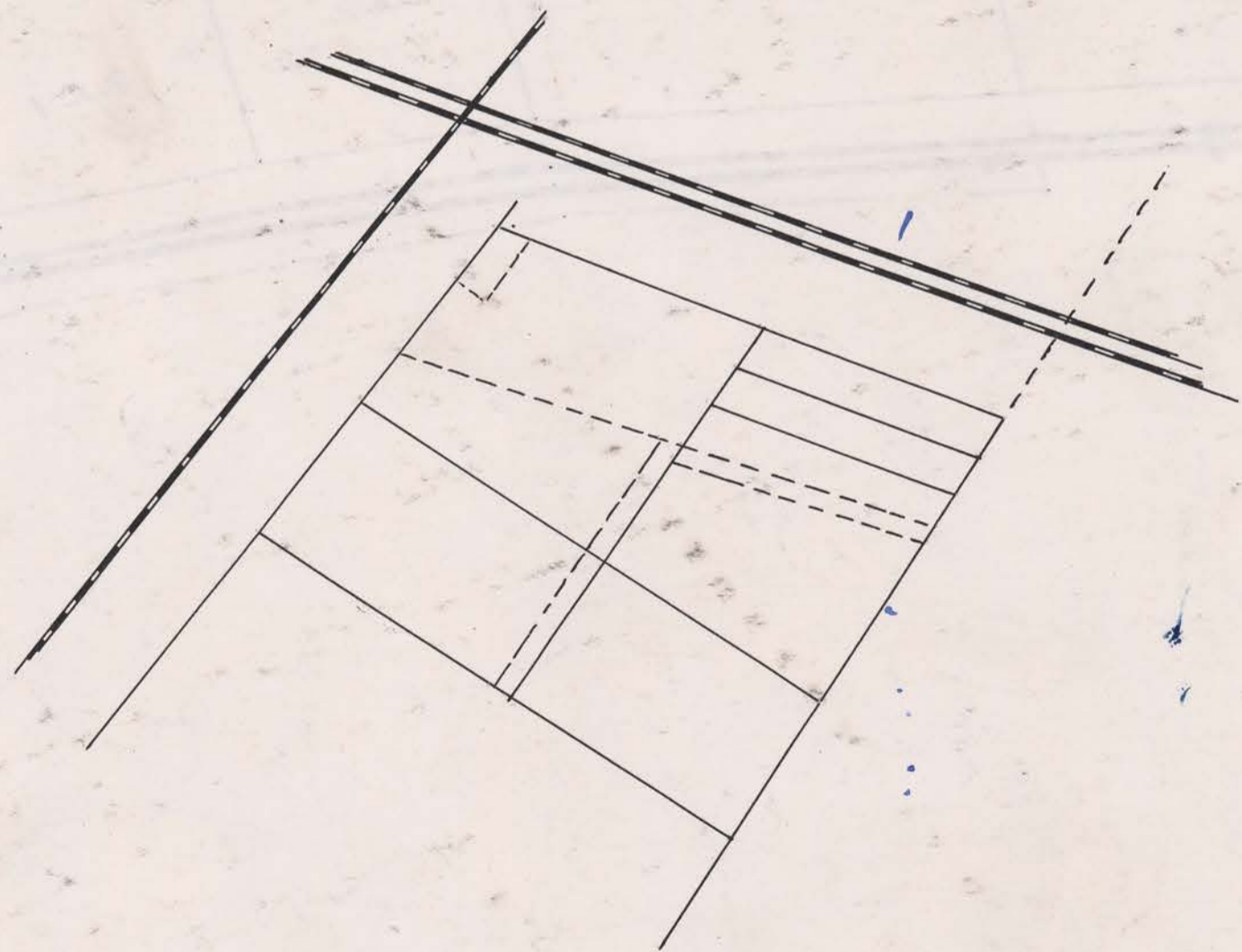


TOWN OF

Millford Center

SCALE 10 POLES TO AN INCH.



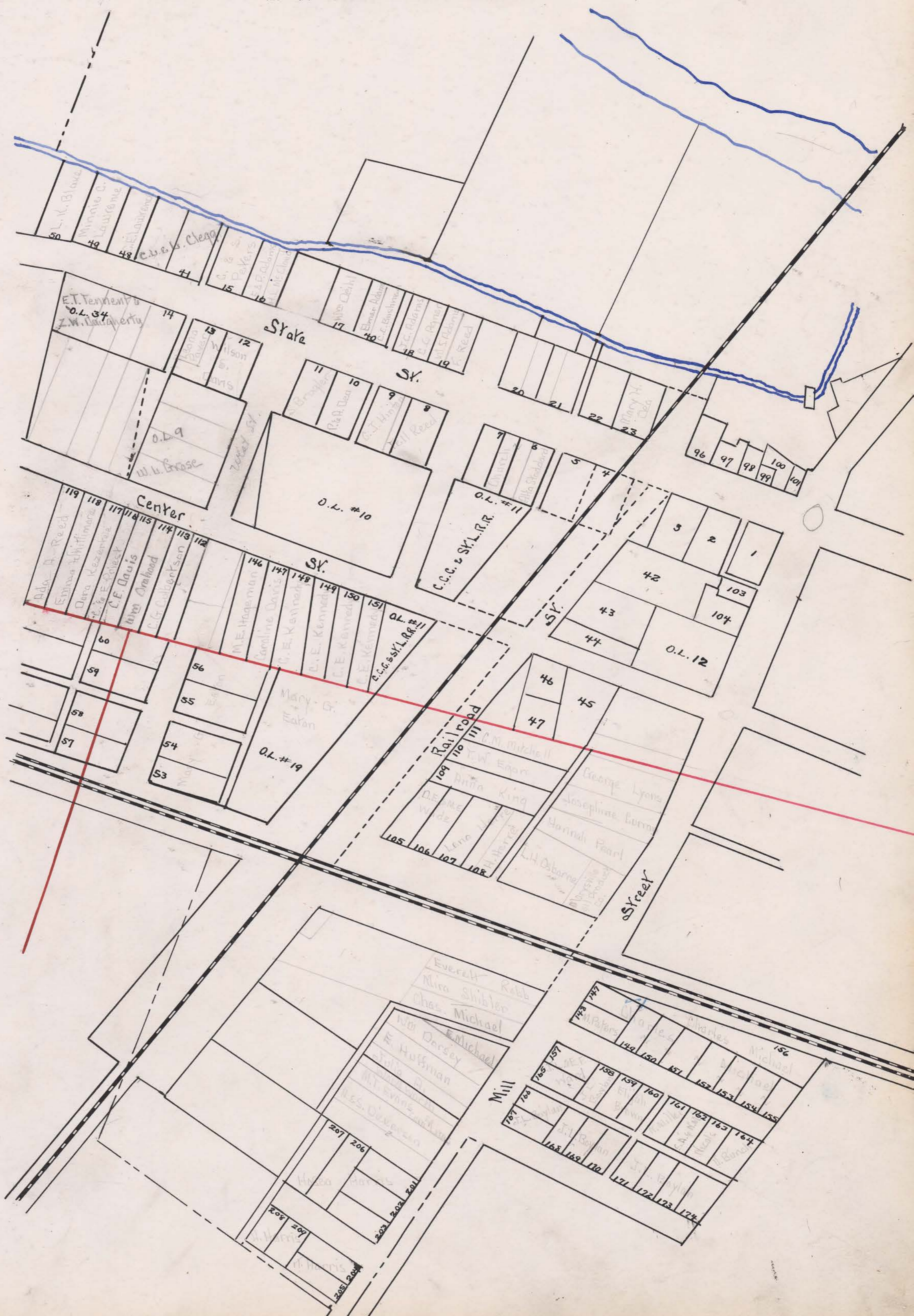
SCALE 1" = 100'



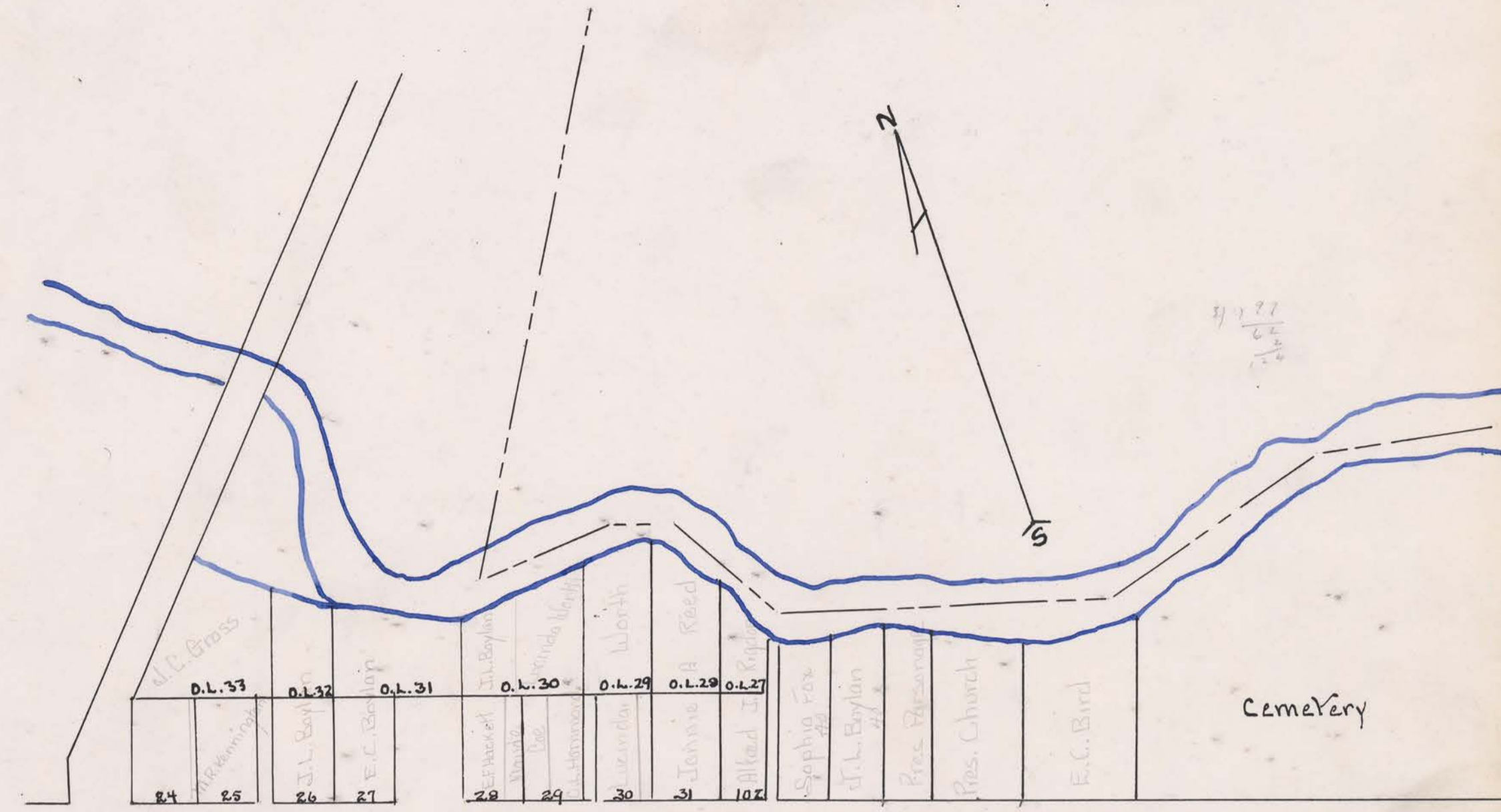
SURVEY No.

TOWN OF *Millford Center*

SCALE 10 POLES TO AN INCH.

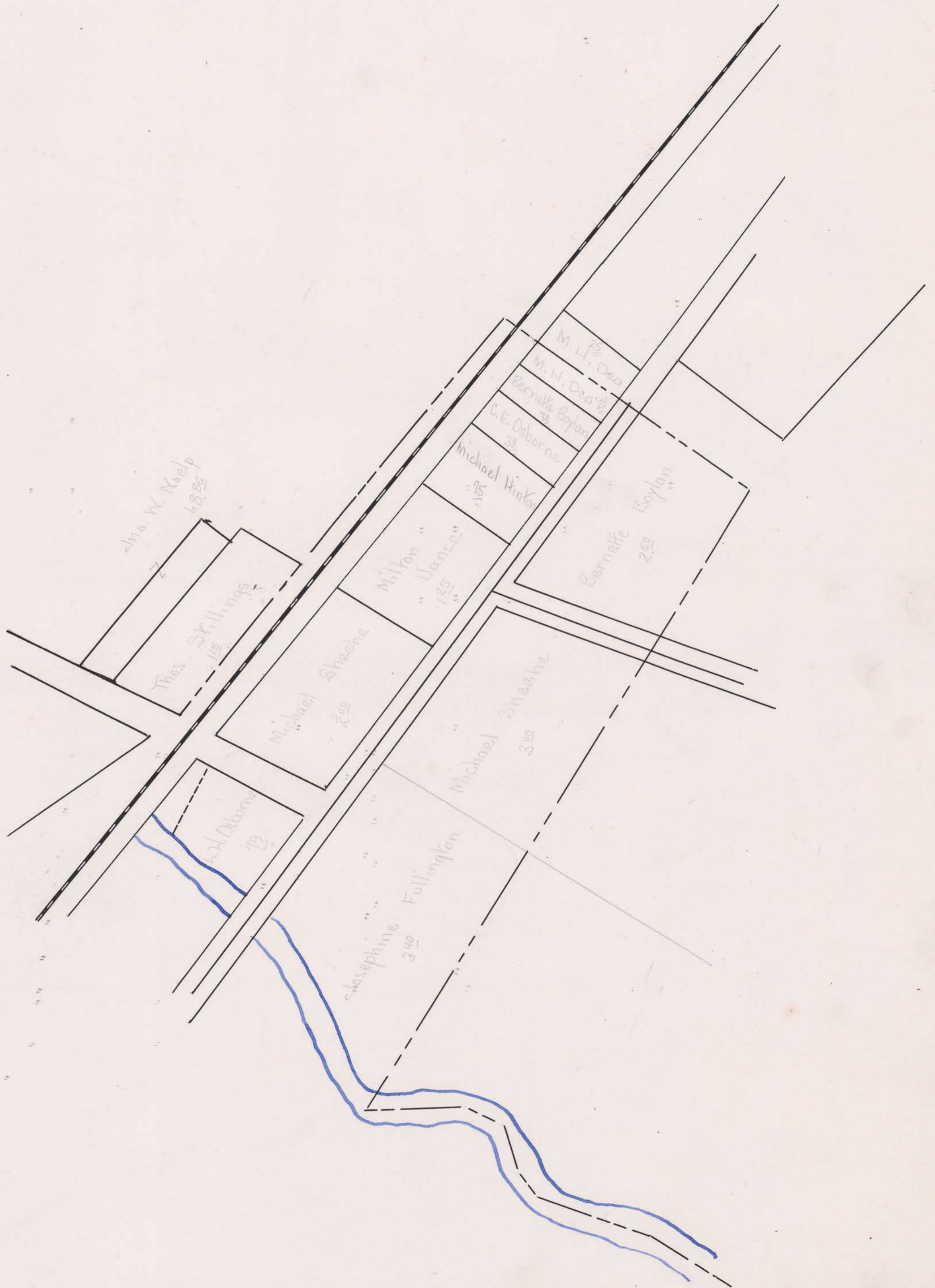


SCALE 10 POLES TO AN INCH



State				SY.													
39	38	37	36	35	34	33	32									Mary H. Dea	243
																Abbae Baum	242
65			90													John M. Baum	241
66			89					244								Orna M. Reed	240
67			88					248	247	246	245					Anna M. Cannon	239
68			87													L. O. St. Robinson	238
																E. & Skillings	237
Center				SY.													
69			86	146				249	250	251	252					Emanuel Bishop	236
70			85														235
71			84														234
72			83														233
73	Martin H. Keel	C.A. McIlvain	82	129	128	127	126									Lydia B. Kinton	253
74	Rebecca Lee	Ada M. Davis	81	125	124	123	122									S.M. & L.M. Hayes	254
75	Thos. Dorsey	Geo. Paver	80	121	120	119	118									Mary E. Nicols	255
76	Mary	J. F.	79	117	116	115	114									N. A. Clark	256
	Erie Wood	Maxson	78	113	112	111	110									E. L. Clark	257
				130	131	132	133	261	260	259	258					The Kiser & Mac Carving Co.	
																The Kiser & Mac Carving Co.	

SCALE 10 POLES TO AN INCH.



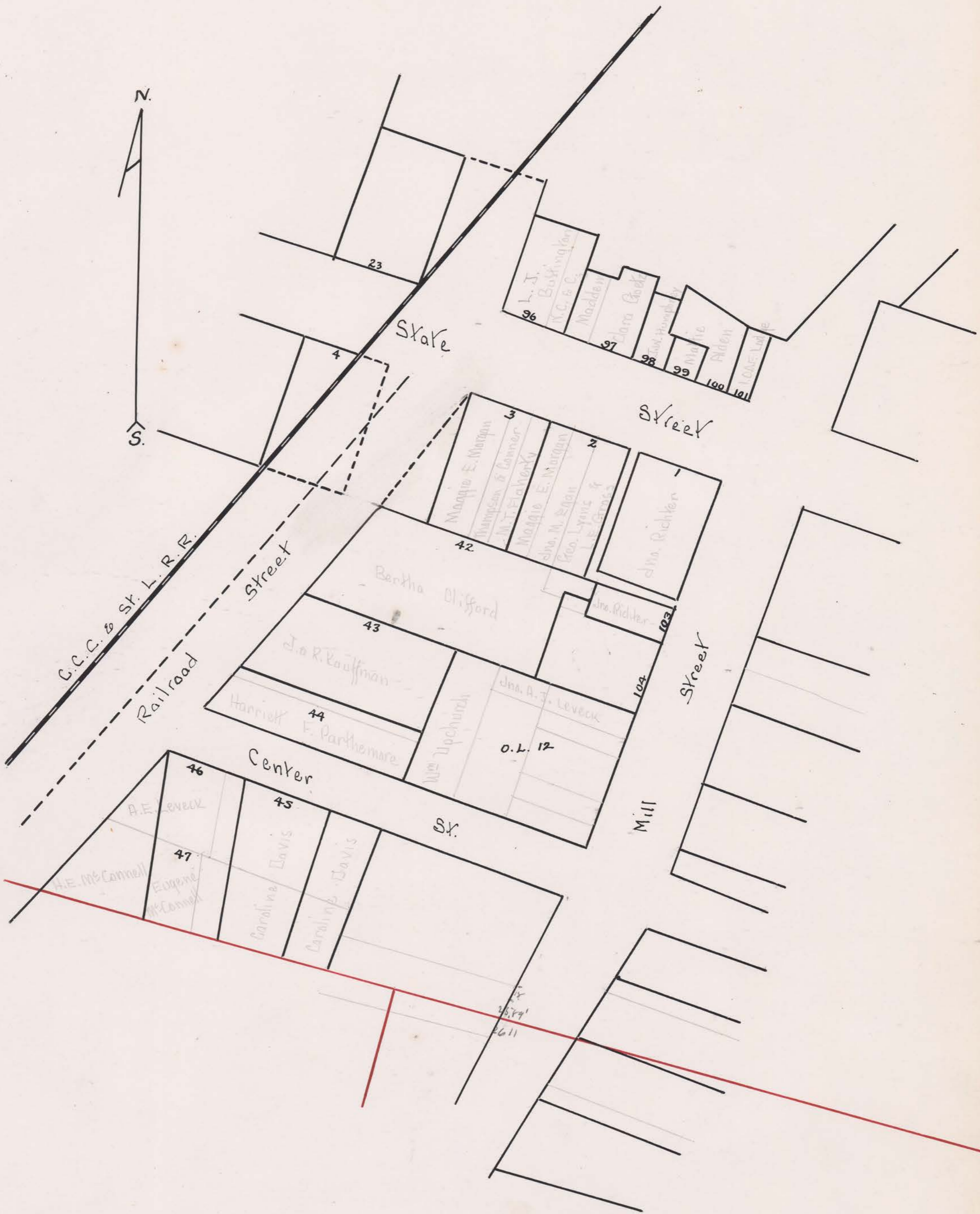
SURVEY No. _____

TOWN OF Millford Center

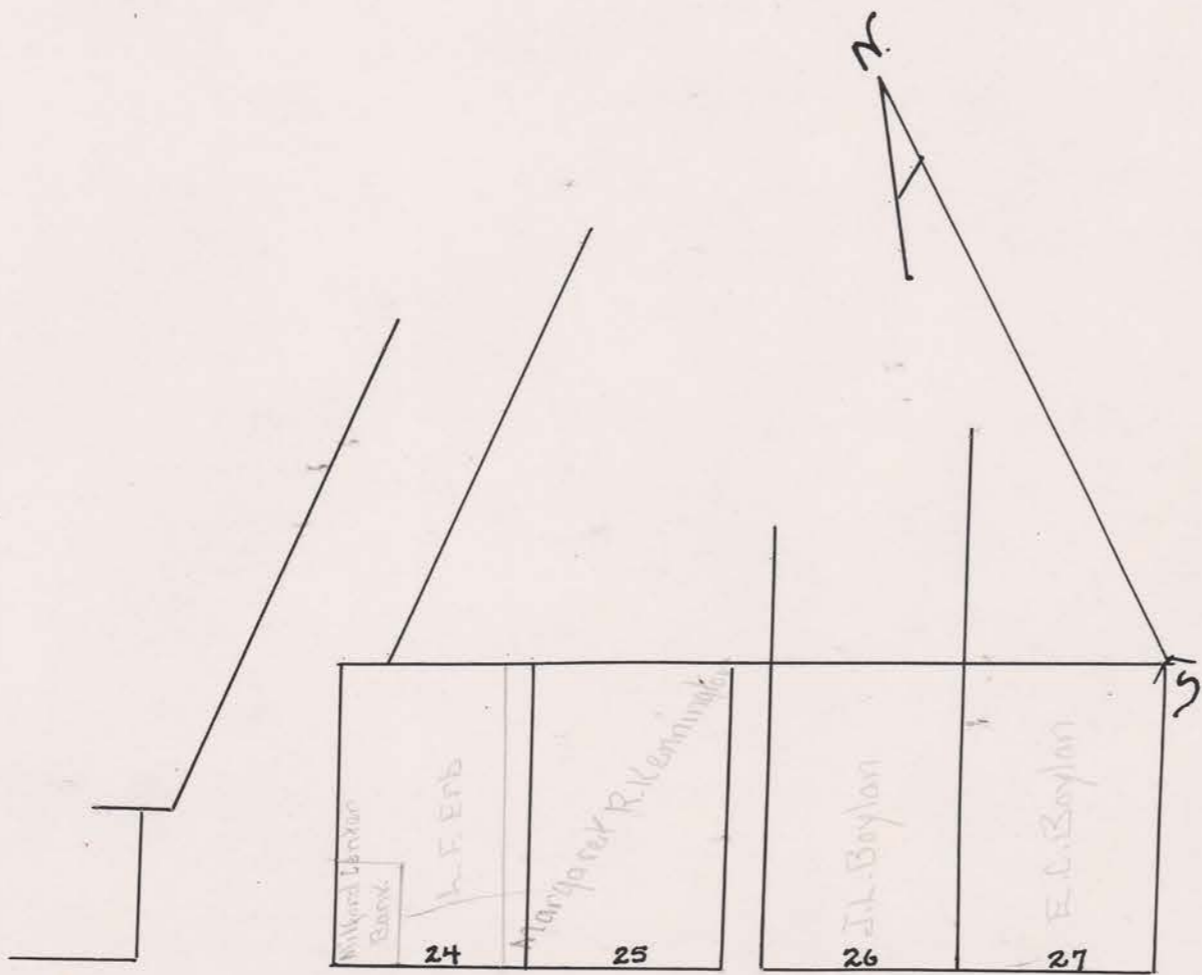
SCALE 10 POLES TO AN INCH.



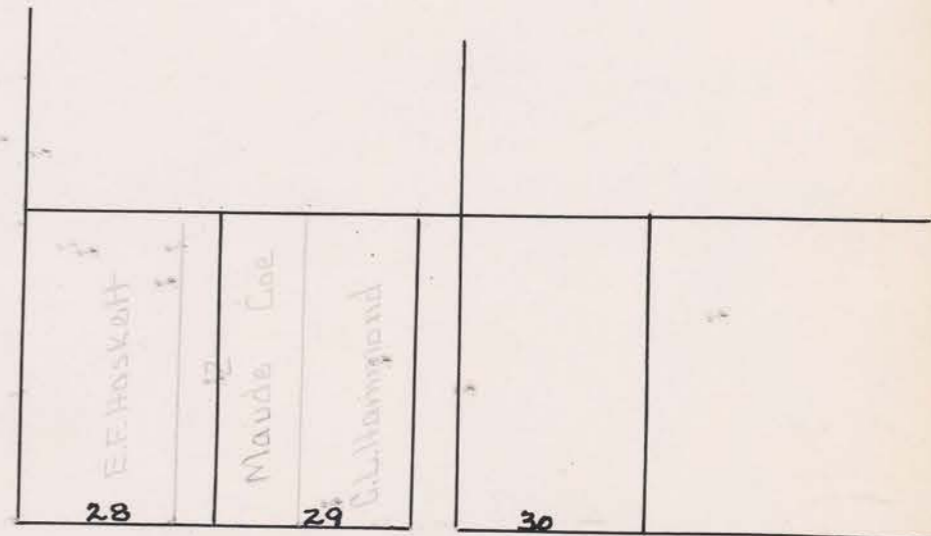
SCALE 80 POLES TO AN INCH.



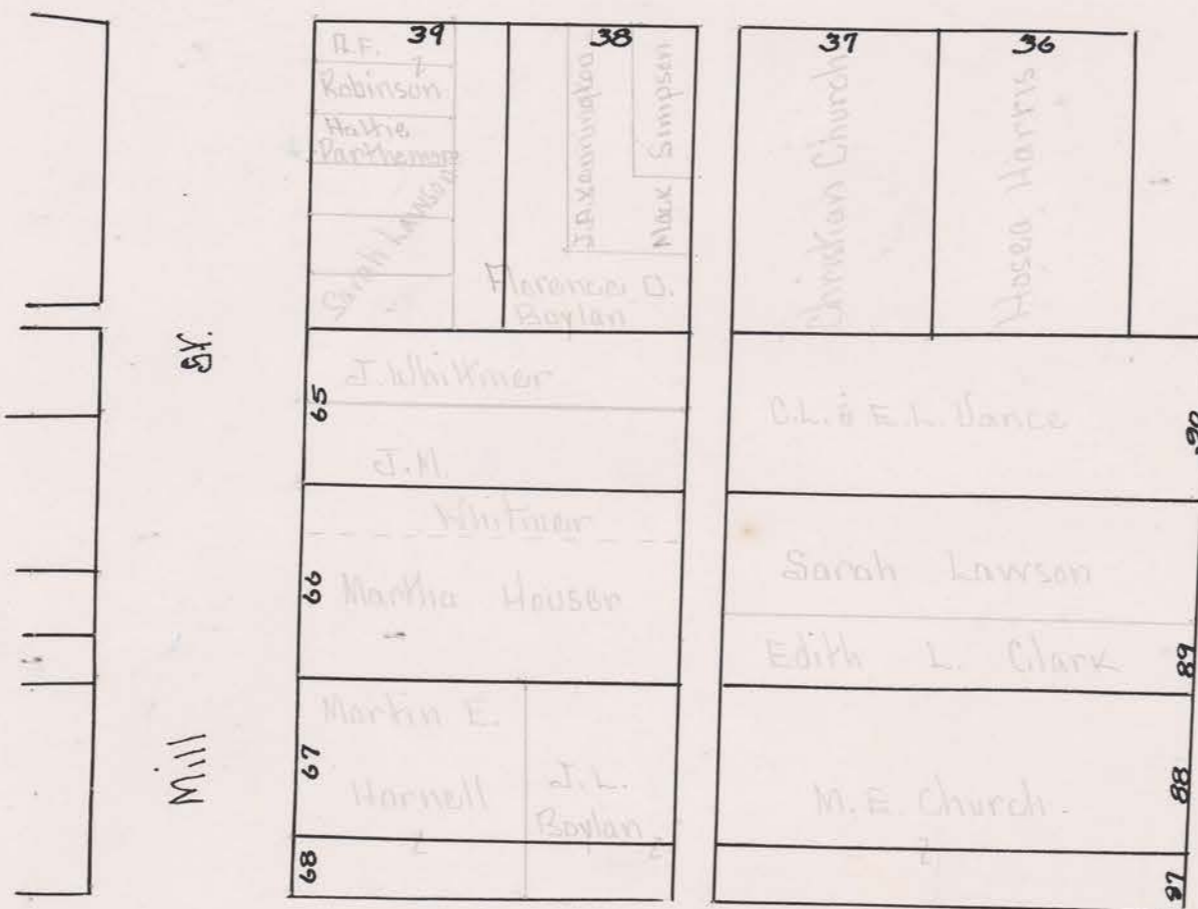
SCALE *80* POLES TO AN INCH.



Stave



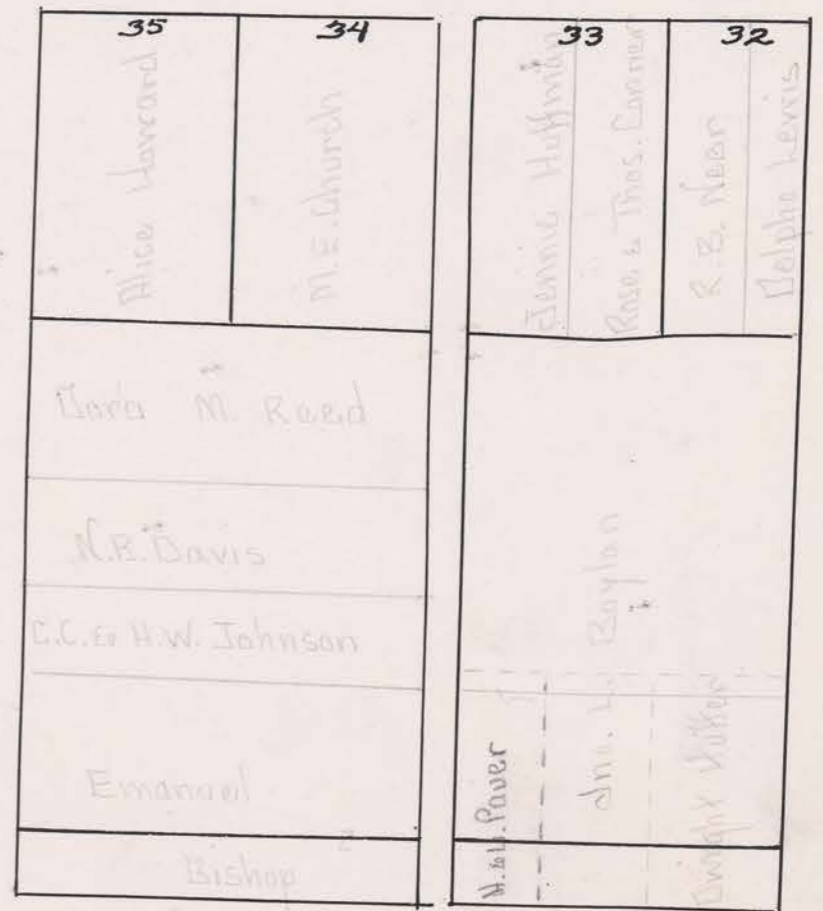
St.



St.

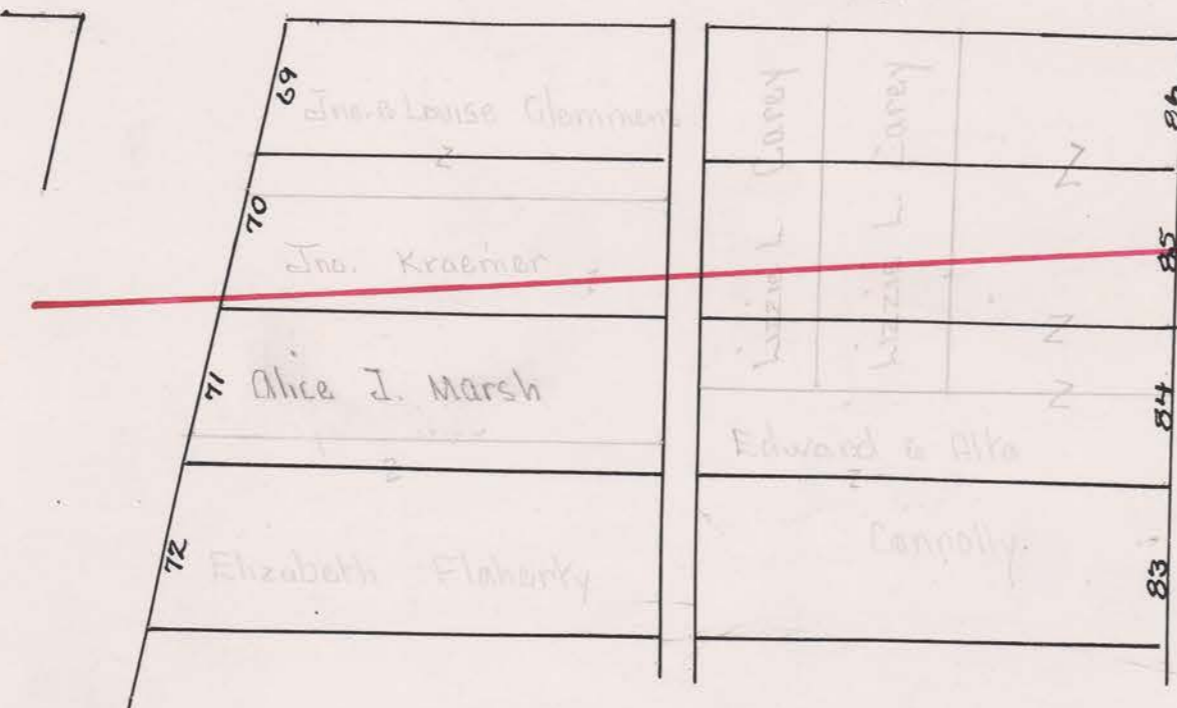
Mill

Center

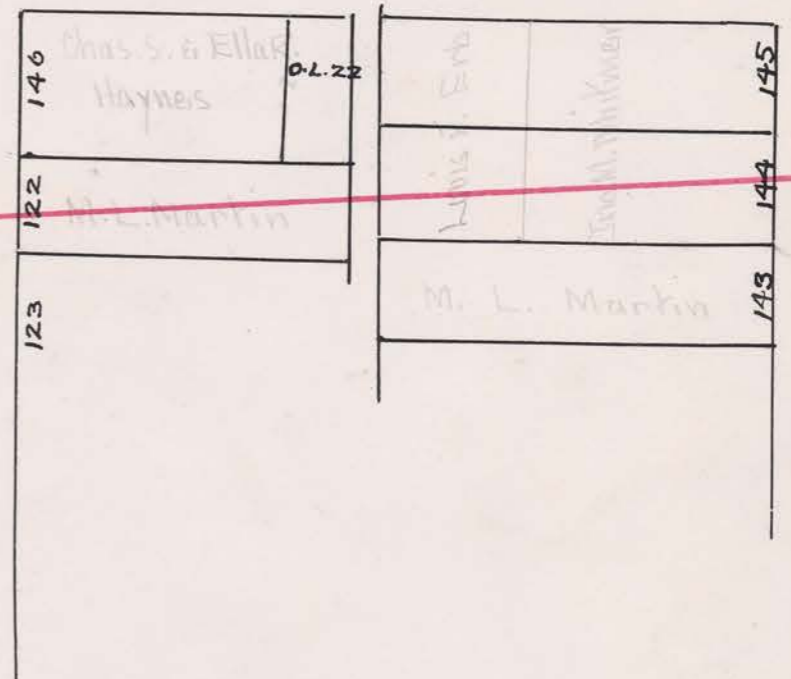


St.

Pleasant



St.



Appraisalment of Real Property in ^{Corporation} Milford Center ^{Lots} — Union Township.

THE COL. B. B. MFG. CO. 027362

Card No.	OWNER'S NAME	CLASSIFICATION OF LOTS									Valued by Appraiser	Valued by Bd. of Rev.	
		In Lot	Out Lot	Part	Addition	Frontage		Street	Depth				Street
						Feet	Hds.		Feet	Hds.			
1	Adams, Elmer.	40		W ²		41	25	State	132			270	270
2	Same + Provie	16		pt		32	50	"	132			200	200
3	Adams, Julia Clark.	18		"		32		"	132			150	150
4	Adams, W. S.	19		W		31	50	"	132			100	100
5	Agner, Katharine S.	18		pt		50		"	132			250	250
6	Alden, Mattie	99		W		16	25	"	31			500	500
7	Same.	100		"		no front	near 99 to N. line of 100	"	31			900	900
8	Anderson, Mary A.	2		m		21		State	132			700	700
9	Same.	246		all		50		Center	125		Alley	130	130
10	Same.	247		"		50		"	125			130	130
11													
12													
13													
14	Baker, B. E.		8	pt		45		Center	240			200	300
15	Same		22 23	"		43		"	125			200	200
16	Same.	139		all		43		Alley	179			120	120
17	Bidwell, Emeline	250		"		45		Center	125			130	130
18	Bishop, Emanuel.	236		"		53	25	Commercial	128		Center	170	170
19	Black, Don. G.	217		"		53	25	"	128		"	130	130
20	Blake, Byron.		9	pt		60		West	180			180	180
21	Blake, Layton R.	50		all		82	50	State	184	80		450	450
22	Boerger, Allie L + Anna L. Lawson	8		pt		49		Center	238			180	180
23	Same		9	"		12		"	240			70	70
24	Same		8 9	"		47		"	240			180	180
25	Bouser, Rachal.	130		S ²		50		Pleasant	100		Brown	100	100
26	Boylan, Eliza C. (Life)	27		all		82	50	State	132		Pleasant	500	500
27	Same.		31	"		165		Pleasant	110			180	180
28	Boylan, Florence A.D.	38		W		26		State	132			300	300
29	Same.	39		E.		21	67	"	132			300	300
30	Boylan, John L.	67 68		"		65		Center	91		Alley	400	400
31	Boylan, John L.		22 23	pt		49		"	141			200	200
32	Same		30	W.		66			150			40	40
33	Same	36		pt		82	50	State	66		Pleasant	800	800
34	Same	104		pt		20		mill	104	44		600	600
35	Same	104		"		51	11	"	104	44		1000	1000
36	Same	104		"		15		no front	20			40	40
37													
38	Same	166		all		50		mill	100			80	80
39	Same	167		"		50		"	100			80	80
40	Same	168		"		50		Second	100			50	50
41	Same	169		"		50		"	100			50	50
42	Same.	170		"		50		"	100		Alley	50	50

UNION COUNTY FOR 1925

CLASSIFICATION OF BUILDINGS								Valued by Appraiser	Valued by Bd. of Rev.	Lot Valued by Tax Com.	Building Valued by Tax Com.	TRANSFERS	Plat Page	
House No. 1	House No. 2	Barn	Other Buildings	Business Bldg.	Factory	Garage	Warehouse							
800								800	800	300	880		1	
400		150						550	550	220	610		2	
900								900	900	170	990		3	
			100					100	100	110	110		4	
1600								1000	1600	280	1760		5	
				1000				1000	1000	420	1100		6	
				1500				1500	1500	990			7	
				1500				1500	1500	770	1650		8	
1170								1170	1170	140	1290		9	
			100					100	100	140	110		10	
													11	
													12	
													13	
500								500	500	220	550		14	
										220			15	
350								350	350	130	390		16	
400								400	400	140	440		17	
										190			18	
1100								1100	1100	140	1210		19	
700								700	700	200	770		20	
550								550	550	500	610		21	
900								900	900	240	990		22	
										60			23	
500								500	500	230	550		24	
300								300	300	110	330		25	
2800						200		3000	3000	550	3300		26	
										200			27	
						400		400	400	330	440		28	
						400		400	400	330	440		29	
680								680	680	440	750		30	
700						100		800	800	220	880		31	
										40			32	
				2000				2000	2000	880	3200		33	
				800				800	800	660	880		34	
				4000				4000	4000	1100	4400		35	
										40			36	
										90			37	
										90			38	
										60			39	
										60			40	
										60			41	
										60			42	
14350		150	3000	-1500				-1500	-1500	26600	26600	10080	27630	

THE COL. B. B. MFG. CO. 027302

Card No.	OWNER'S NAME	CLASSIFICATION OF LOTS										Valued by Appraiser	Valued by Bd. of Rev.
		In Lot	Out Lot	Part	Addition	Frontage		Street	Depth		Street		
						Feet	Hds.		Feet	Hds.			
1	Boylan, John L	171		all		50		Second	100		alley	50	50
2	Same	172	32	"		50		"	100			50	50
3	Same	26	32	"		82	50	State	140			200	200
4	Same	126		"		82	50	"	132		Alley	800	800
5	Same	173		"		50		Second	100			50	50
6	Same	174		"		50		"	100			50	50
7	Same	210		"		53	25	Commercial	128			100	100
8	Brake, J. M.	133		pt		50		Brown	105			100	100
9	Same	134		all		50		"	105			100	100
10	Samuel James M)	52		E		170		State	100			200	200
11	Brown, Irena	141		all		43		Alley	174			100	100
12	Same	142		"		43		"	174			100	100
13	Brown, Marlow	127		"		44		Pleasant	132		Brown	150	150
14	Bugler, Salome	11		"		82	50	State	132		West	500	500
15	Buffington, Lizzie J.	96		W		46		"	99			400	400
16	Bunch Virginia	164		all		50		Frist	100		pleasant	100	100
17	Burnham, L. C.	83		pt		51		Pleasant	180		Alley	230	230
18	Bushman, Charlotte Clark	40		E ²		41	25	State	132			270	270
19	Butler, John + Esther	135		all		43		Brown	105			100	100
20	Same	136		"		44		alley	177			130	130
21	Same	137		"		43		"	177			100	100
22	Same	138		"		43		"	176			100	100
23													
24													
25													
26	Carey, Lizzie L.	84		W		50		Center	150		alley	300	300
27	Same	85		m.		55		"	150			400	400
28	Church, The Second Baptist (Trustees)	232		all		53	25	Commercial	128				
29	Church, Christian	37						State					
30	Church, M. E.		34					"					
31	Same (parsonage)	87		n		25		Pleasant	180			100	100
32	Same	88		all		65		"	180			300	300
33	Church, Methodist Episcopal (Trustees)	36		S		66		Pleasant	82	50		400	400
34	Church, Sacred Heart (Most Rev. Henry Muller, Trustee)	7		W		43		State	132		London	250	250
35	Clark, D. A.	256		all		60		Short	179	71		100	100
36	Clark, Edith L.	89		S		33		Pleasant	180			320	320
37	Same (E. L.)	257		all		54	50	Short	177		Brown	100	100
38	Blegg, Clem L. + Lizzie	41		"		82	50	State	132		alley	300	300
39	Same	48		pt		63	75	"	142			200	200
40	Clemans, John + Lizzie	69		S		59		mill	165			500	500
41	Same	70		n		16	50	"	165			200	200
42	Clifford, John J.	42		pt		89	25	Railroad	174	40	alley	400	400
												7800	7800

UNION COUNTY FOR 1925

CLASSIFICATION OF BUILDINGS								Valued by Appraiser	Valued by Bd. of Rev.	Lot Valued by Tax Com.	Building Valued by Tax Com.	TRANSFERS	Plat Page
House No. 1	House No. 2	Barn	Other Buildings	Business Bldg.	Factory	Garage	Warehouse						
										60			1
										60			2
										220			3
4000						200		4200	4200	880	4620		4
										60			5
										60			6
										110			7
										110			8
										710			9
700								700	700	220	770		10
										110			11
										110			12
720								720	720	170	790		13
2000								2000	2000	550	3200		14
1200								1200	1200	446	1320		15
500								500	500	110	550		16
600								600	600	250	660		17
1200								1200	1200	300	1320		18
		50						50	50	110	60		19
400								400	400	140	440		20
										110			21
										110			22
													23
													24
													25
		100	250					350	350	330	390		26
1800								1800	1800	390	1980		27
													28
													29
													30
		50						50	50	110	60		31
750								750	750	330	830		32
2050						150		2200	2200	440	2420		33
4000						250		4250	4250	280	4680		34
										110			35
500		100						600	600	350	660		36
										110			37
										330			38
900		80						980	980	220	1080		39
1500			80					1580	1580	550	1740		40
						200		200	200	320	220		41
1100						100		1200	1200	440	1320		42
23920		380	330			900		25530	25530	8610	28110		

Appraisement of Real Property in *Milford Center Corporation Lots - Union* Township.

Card No.	OWNER'S NAME	CLASSIFICATION OF LOTS									Valued by Appraiser	Valued by Bd. of Rev.	
		In Lot	Out Lot	Part	Addition	Frontage		Street	Depth				Street
						Feet	Hds.		Feet	Hds.			
1	Blouse, Harry P.	93		E		50		State	132			230	230
2	Boe, E. M.	212		all		53	25	Commercial	128			100	100
3	Boe, Flora M.	91		E		41	25	State	132			250	250
4	Boe, Maude.	28		.		22	50	"	132		all	230	230
5	Same.	29		Pt		32	50	"	132		alley.	320	320
6	Same.	91		W.		40		"	132			250	250
7	Same.	244		all		36	51	Commercial	217	80	Alley.	100	100
8	Same		23	pt		41		no Front	66			90	90
9	Boe, Rosana.	74		all		66		mill	215			500	500
10	Connolly, Edward + Alta	83		n		15		pleasant	180			50	50
11	Same	84		s		41		"	180			80	80
12	Same	84		n.e.		25		"	75			150	150
13	Same	85		E		66		"	75			150	150
14	Same.	86		E		59		"	75		Center.	300	300
15	Connor, Anna M.	239		all		53	25	Commercial	128			130	130
16	Same + M. M.	3	W ² of	E ² .		21		State	132			300	300
17	Connor, Rose + Thos.	33		E ²		42	25	"	132.			300	300
18	Culbertson, Victoria H.	57		all		68	64		148	50		50	50
19	Same	58		"		68	64		148	50		50	50
20	Same.	59		"		68	64		148	50		50	50
21	Same	60		"		68	64		148	50		50	50
22	Same	112		"		25		Center	247			150	-20 150
23	Same	113	13	"		49		"	250			350	-90 350
24	Curran, Josephine		13	pt		68		mill	231			400	400
25	C.C.C. + St. L. R.R.		11	.				Center					
26	Same.		11	"				"			London		
27													
28													
29													
30	Certified Delinquent :-												
31	" Davis, nannie B.		23	n.w.		45		Pleasant	165			300	300
32	" Same.	140		all		43		alley	175			120	120
33	" Lea, Mary H.	220		"		53	25	Commercial	128			110	110
34	" Same	231		"		53	25	"	128			110	110
35	" Same	243		"		53	25	"	100		State	150	150
36	" Diehl, William	17		"		82	50	State	132		west.	400	400
37	" Harrell, Martin E.	67		W		66		mill	100			400	400
38	" Same.	68		"		26		"	100		Center	300	300
39	" Hawley, Laura B.	124		all		50		Pleasant	138			200	200
40	" Laird, Frank		9	pt.		60		west	180			250	250
41	" Same		9	"		60		"	180			250	250
42	" Nash, James O.		6	n		141		Center	132			200	200
												7310	7310

UNION COUNTY FOR 1925

CLASSIFICATION OF BUILDINGS								Valued by Appraiser	Valued by Bd. of Rev.	Lot Valued by Tax Com.	Building Valued by Tax Com.	TRANSFERS	Plat Page
House No. 1	House No. 2	Barn	Other Buildings	Business Bldg.	Factory	Garage	Warehouse						
1800			100					1900	1900	250	2090		1
										110			2
850								850	850	280	940		3
3300						300		3600	3600	250	3960		4
										350			5
850						150		1000	1000	280	1160		6
										110			7
										100			8
1400		100	100					1600	1600	550	1760		9
										60			10
										90			11
		80						80	80	170	90		12
										170			13
1000								1000	1000	330	1100		14
1500								1500	1500	140	1650		15
										330			16
1100								1100	1100	330	1210		17
										60			18
										60			19
										60			20
										60			21
										140			22
1480		50	50			100		1680	1680	290	1850		23
1500						100		1600	1600	440	1760		24
													25
													26
													27
													28
													29
													30
1200								1200	1200	330	1320		31
		80						80	80	130	90		32
										120			33
										120			34
										170			35
800								800	800	440	880		36
										440			37
1500								1500	1500	330	1650		38
800								800	800	220	880		39
										280			40
1400		100						1500	1500	280	1650		41
400								400	400	220	440		42
20880		410	250			650		22190	22190	8090	24420		

Appraisalment of Real Property in Milford Center Corporation Lots - Union Township.

THE COL. & P. MFG. CO. 027362

Card No.	OWNER'S NAME	CLASSIFICATION OF LOTS										Valued by Appraiser	Valued by Bd. of Rev.
		In Lot	Out Lot	Part	Addition	Frontage		Street	Depth		Street		
						Feet	Hds.		Feet	Hds.			
1	Certified Deli - Pinjerd, Ralph O.		9	E		74		Center	140			250	+140 250
2	" " Tennant, E. E. & J. W. Daugherty		34	pt		51		State	132			250	250
3	" " Upchurch, Joseph		22	all		82	50	"	132			350	350
4													
5													
6	Daum, John M.	241		all		53	25	Commercial	100			100	100
7	Daum, Albie	242		all		53	25	Commercial	100			100	100
8	Davis, Addie M.	81		"		66		Pleasant	180			300	300
9	Davis, Caroline		9	n.e.		60		West	180			200	200
10	Same	45		S ²		74	25		40			100	100
11	Same	45 46		pt		44		Center	80			300	300
12	Same	120		all		46		"	285			300	200
13	Same	147		"		60		"	229	Alley		200	200
14	Davis, Charles E.	115		"		47		"	260			200	200
15	Davis, Forest	20 21		pt		32 22	50 50	State	132			330	330
16	Davis, Wilson & Caroline (life) & Anne Hamilton	12 13		all		82	50	"	180	West		600	600
17	Same	13		S.W.		32	50	"	175	alley		270	270
18	Dea. Mary W.	23		all		82	50	"	132	marker		400	400
19	Dea. M. W.	4		"		82	50	"	132	"		150	150
20	Same	5		"		82	50	"	132	alley		300	300
21	Same	91		m		1	25	"	132			10	10
22	Dea. Patrick (C)	10		all		82	50	"	134	alley		500	500
23	Dehaven, Michael	183		"				Center	230	"		100	100
24	Same	184		"				"	230	"		150	150
25	Same	185		"				"	230	"		100	100
26	Same	186		"				"	230	"		100	100
27	Derr, Catharine	116		"		47		"	267	"		150	150
28	Dickerson, Albert & Linda		16	pt		50		m + J. Rd.	297			200	200
29	Same		16	"		50		"	297			200	200
30	Dorsey, Thomas	75		all		66		mill	234			500	500
31	Same	76		m		16	50	"	247			150	150
32	Dorsey, William		15	pt		50		m + J. Rd.	297			300	300
33													
34													
35													
36	Eaton, Clifford		19	all		84	48	P. C. C. + St. R.	381	Big Four		360	360
37	Same	53		"		54						50	50
38	Same	54		"								50	50
39	Same	55 56		"		54		West	165			100	100
40	Egan, John M. et al	213		"		53	25	Commercial	128			100	100
41	Same	218		"		53	25	"	128			100	100
42	Egan, Timothy W.	110		"		57		R. R.	252			300	300

8260 8260

UNION COUNTY FOR 1925

CLASSIFICATION OF BUILDINGS								Valued by Appraiser	Valued by Bd. of Rev.	Lot Valued by Tax Com.	Building Valued by Tax Com.	TRANSFERS	Plat Page
House No. 1	House No. 2	Barn	Other Buildings	Business Bldg.	Factory	Garage	Warehouse						
800						200		1000	1000	430	1100		1
1000								1000	1000	280	1100		2
650								650	650	390	720		3
													4
													5
										110			6
										110			7
700								700	700	330	770		8
900								900	900	220	990		9
										110			10
1000								1000	1000	330	1100		11
800								800	800	220	880		12
500								500	500	220	550		13
800						150		950	950	220	1050		14
1250	200							1450	1450	360	1600		15
1300		200						1500	1500	660	1650		16
										300			17
800	800							1600	1600	440	1760		18
1050								1050	1050	180	1160		19
500								500	500	330	550		20
										110			21
1000								1000	1000	550	1100		22
										110			23
750		100						850	850	170	940		24
										110			25
										110			26
500			50			100		650	650	170	720		27
700								700	700	220	770		28
						100		100	100	220	110		29
1750								1750	1750	550	1930		30
										170			31
1000								1000	1000	330	1100		32
													33
													34
													35
940								940	940	400	1030		36
										60			37
										60			38
										110			39
										110			40
										110			41
1000								1000	1000	330	1100		42
19690	1000	300	50			550		21590	21590	9130	23780		1

Appraisalment of Real Property in *Melford Center Corporation Lots - Union* Township.

THE COL. B. B. MFG. CO. 027382

Card No.	OWNER'S NAME	CLASSIFICATION OF LOTS										Valued by Appraiser	Valued by Bd. of Rev.
		In Lot	Out Lot	Part	Addition	Frontage		Street	Depth		Street		
						Feet	Hds.		Feet	Hds.			
1	Earl, L. F.	24		pt		42	67	State	132			1000	1000
2	Same (Lewis F.)	144		E		43		Alley	116			100	100
3	Same	144 145		W		58		Center	87			200	200
4	Same	145		E		44		Alley	115			100	100
5	Evans, N. J. + Cora Lucas		16	pt		50		M. J. Rd.	297		2 1/100	300	300
6													
7													
8													
9	Farmers + Merchants Bank Co, The		12	E		20		mill	82	50		400	400
10	Farra, Charles		34	pt		51		State	132			320	320
11	Flaherty, Elizabeth		71	S		13		mill	198			100	100
12	Same		72	all		66		"	200		Alley	500	500
13	Same		214	"		53	25	Commercial	128			100	100
14	Flaherty, Michael J.		3	E ² of E ²		21		State	132			600	600
15	Same (M. J.)		262	pt			50	"	955	20			
16	Frierwood, Mary et al		76	S.		49	50	mill	247	50		230	230
17	Same		77	all		33		"	247	50		400	400
18	Fullington, Frank G.		12	pt		82		"	194			800	800
19													
20													
21													
22	George, M. et al (Truckee & Co) 101			all		24	67	State	66		mill	800	800
23	Goetz, Clara		97	E		45	12	"	150			500	500
24	Gordon, Bessie		125	all		45	80	Pleasant	132			200	200
25	Grass, J. Chas.		33	"		200		mill	140			300	300
26	Same		233	"		53	25	Commercial	128			100	100
27	Same		234	"		53	25	"	128			100	100
28	Same		235	"		53	25	"	128			100	100
29													
30													
31													
32	Hackett, Margaret		32	pt		41	25	State	132			250	250
33	Hageman, Mary E.		9	S.E.		32	50	Tru Strip	2	38	Rear	70	70
34	Same		146	all		60		Center	236		Alley	250	250
35	Hammond, Cornelius L.		29	E		50		State	132		"	400	400
36	Harris, Norea		15	pt		214		P.G.C. + St L	206		Big Four	100	100
37	Same		16	W		165		R.R.	264			100	100
38	Same		17	pt		165		Big Four	280	50		30	30
39	Same		18	"		165		"	379	50		30	30
40	Same		201	all		50		mill	164			100	100
41	Same		202	"		50		"	164			100	100
42	Same		203	"		50		"	164			100	100
												8780	8780

UNION COUNTY FOR 1925

CLASSIFICATION OF BUILDINGS								Valued by Appraiser	Valued by Bd. of Rev.	Lot Valued by Tax Com.	Building Valued by Tax Com.	TRANSFERS	Plat Page
House No. 1	House No. 2	Barn	Other Buildings	Business Bldg.	Factory	Garage	Warehouse						
				2000				2000	2000	1100	3200		1
										110			2
1800								1800	1800	220	1980		3
										110			4
800								800	800	330	880		5
													6
													7
													8
				1500				1500	1500	440	1650		9
1000								1000	1000	350	1100		10
										110			11
1400								1400	1400	550	1540		12
										110			13
				2200				2200	2200	660	2420		14
													15
										250			16
1000								1000	1000	440	1100		17
2000						100		2700	2700	880	2970		18
													19
													20
													21
				3500				3500	3500	880	3850		22
1000								1000	1000	550	1100		23
900								900	900	220	990		24
										330			25
										110			26
										110			27
										110			28
													29
													30
													31
1250								1250	1250	280	1380		32
													33
	1250							1250	1250	350	1380		34
1400								1400	1400	440	1540		35
										110			36
										110			37
										30			38
										30			39
										110			40
										110			41
										110			42
13150	1250			9200		100		23700	23700	9650	26080		

Appraisalment of Real Property in *Milford Center Corporation Lots - Union* Township.

THE COL. B. B. MFG. CO. 027362

Card No.	OWNER'S NAME	CLASSIFICATION OF LOTS										Valued by Appraiser	Valued by Bd. of Rev.
		In Lot	Out Lot	Part	Addition	Frontage		Street	Depth		Street		
						Feet	Hds.		Feet	Hds.			
1	Harris, Hosea	204		all		50		mill	164			150	150
2	Same	205		"		50		"	164			300	300
3	Same	206		"		50		maple	150			50	50
4	Same	207		"		50		"	150			50	50
5	Same	208		"		50		"	100			50	50
6	Same	209		"		50		"	100			50	50
7	Harris, Ray J + Carrie	51		"		82	50	State	180			300	300
8	Haynes, Chas S + Ella R.		22	pt		28	50	Center	58		Alley	100	100
9	Same	146		n		59	50	Pleasant	110			300	300
10	Herre, Herman	108		pt		34	50	P.C.B + St L	150		Alley	200	200
11	Herre, Lena	107		all		28	50	"	165			300	300
12	Same	108		pt		32	50	"	165			100	100
13	Hinton, Blanche		8	"		49	50	Center	236			200 ⁺²⁰	200 ⁺²⁰
14	Hinton, Clara J.	9		W ^{4/5}		66		State	132		Alley	400	400
15	Hinton, Lydia	251		all		45		Center	125			100	100
16	Same	252		"		45		"	125		Alley	100	100
17	Same (B)	253		"		60		Short	179 71			130	130
18	Same	158		"		50		First	100		Alley	150	150
19	Hamsker, Nora		23	pt		66		no front	91 50			50	50
20	Same	92		"		50		State	132			200	200
21	Houser, Martha R.	66		S ⁽⁶⁾		75		mill	165			500	500
22	Howard, Alice	35		all		82	50	State	132			800	800
23	Howard Walter W.		22/23	m.		90		Pleasant	165		Center	500	500
24	Huffman, E.	131		all		50		Brown	105			130	130
25	Same	132		m.		50		"	105			130	130
26	Same (Elwood)		15	pt		50		m + J. Rd.	297			300	300
27	Huffman, Jennie		23	"		100		Alley	165			160	160
28	Same	33		W ²		42	25	State	132			300	300
29	Humphray, John W.	98		all		32	50	"	65 33			600	600
30													
31													
32													
33	Ingram, Raymond	92		pt		32	50	State	132			200	200
34	Same	93		W		32	50	"	132			200	200
35													
36													
37													
38	James, Riley	219		all		53	25	Commercial	128			100	100
39	Johnson, Catharine C.		23	n		40		Pleasant	120			300	300
40	Johnson, N W.		23	pt		40		no front	45			80	80
41													
42												7600	7600

UNION COUNTY FOR 1925

CLASSIFICATION OF BUILDINGS								Valued by Appraiser	Valued by Bd. of Rev.	Lot Valued by Tax Com.	Building Valued by Tax Com.	TRANSFERS	Plat Page
House No. 1	House No. 2	Barn	Other Buildings	Business Bldg.	Factory	Garage	Warehouse						
		200						200	200	170	220		1
1200								1200	1200	330	1320		2
										60			3
										60			4
										60			5
										60			6
1000								1000	1000	330	1100		7
						200		200	200	110	220		8
1500								1500	1500	330	1650		9
										220			10
750								750	750	330	830		11
										110			12
300								300	300	240	330		13
700								700	700	440	770		14
										110			15
										110			16
670								670	670	140	740		17
650								650	650	170	720		18
										60			19
600								600	600	320	660		20
1300								1300	1300	550	1430		21
1200								1200	1200	880	1320		22
2400						250		2650	2650	550	2920		23
										140			24
220								220	220	140	240		25
700								700	700	330	770		26
										180			27
2400								2400	2400	330	2640		28
				1000				1000	1000	660	1100		29
													30
													31
													32
						100		100	100	220	110		33
1000								1000	1000	220	1100		34
													35
													36
													37
										110			38
900								900	900	330	990		39
										90			40
													41
													42
17490		200		1000		550		17240	17240	8390	21180		

Appraisalment of Real Property in Milford Center Corporation Lots Union Township.

THE COL. B. B. MFG. CO. 027302

Card No.	OWNER'S NAME	CLASSIFICATION OF LOTS										Valued by Appraiser	Valued by Bd. of Rev.
		In Lot	Out Lot	Part	Addition	Frontage		Street	Depth		Street		
						Feet	Hds.		Feet	Hds.			
1	K. of P. Lodge.	38			Second story of Building								
2	Kauffman, Jacob + Ricka	42 43		pt		120		R.R.				380	380
3	Kennedy, Clara E.	148		all		60		Center.	215		Alley	200	200
4	Same	149		"		60		"	209		"	200	200
5	Same	150		"		60		"	209		"	200	200
6	Same	151		"		28		"	205		"	150	150
7	Kennington, John A.	38		m.		12	50	State	117			200	200
8	Kennington, Margaret R.	24 25		pts		97	33	"	132			1500	1500
9	Kittler, Luella K.		23	n.W.		66		Pleasant	165			350	350
10	Kezertie, Nora	117		all		42		Center	270			200	200
11	Kiser + Hoe Canning Co., The	109		"		57		R.R.	256			300	300
12	Same		20	pt		12	50	Brown	113	50		20	20
13	Same		24	"		12		"	133	80		20	20
14	Same		25 26	"		395	34	P.C.C. + St L	129 173	83 91	1.35 acres	340	340
15	same		25 26	"		383	03	no front facing towards R.R.	21 26	94 93	22 "	50	50
16	Same	225		all		64		Brown	133	80		110	110
17	Same	226		"		64		"	123	50		110	110
18	Same	227		"		64		"	119	50		110	110
19	Same	228		"		64		"	113	50		100	100
20	Same	258		"		50		"	112	80		100	100
21	Same	259		"		50		"	112	80		100	100
22	Same	260		"		50		"	112	80		100	100
23	Same	261		"		52		"	110			100	100
24	Same	262		pt			50	P.C.C. + St L	133	80		10	10
25	Same	263		all		60		Brown	120			100	100
26	Kraemer, John.	70		§		49	50	mill	139			400	400
27													
28													
29	Laird, Frank O + Mollie E.	245		all		50		Center	125		Alley	150	150
30	Lasky, A. J.	99		pt		14		State	31			500	500
31	Same	100		"		14		no front	#100	Revised line #		500	500
31	Same	100		"		34		State -				500	500
32	Lawrence, C. E.	48		n.W.		60		State	142			200	200
33	Lawrence, Minnie C.	49		all		82	50	"	165			400	400
34	Lawson, Mrs. S. W.	216		"		54	42	Commercial	128		Center	100	100
35	Lawson, Sarah.	39		S10#4		23		mill	60	84		300	300
36	Same	39		S10#5		23		"	60	84		300	300
37	Same	39		S10#6		23		"	60	84		300	300
38	Same	89		m		49	50	Pleasant	180			300	300
39	Le Veck, Florence E.		11	S.E.		74		R.R.			to R.R.	90	90
40	Same	46		pt		59	75	Center	80			300	300
41	Le Veck, John A. J.		12	E		22		no front	50			90	90
42	Same		12			22		Center	81	50		400	400

9400 9400

UNION COUNTY FOR 1925

CLASSIFICATION OF BUILDINGS								Valued by Appraiser	Valued by Bd. of Rev.	Lot Valued by Tax Com.	Building Valued by Tax Com.	TRANSFERS	Plat Page
House No. 1	House No. 2	Barn	Other Buildings	Business Bldg.	Factory	Garage	Warehouse						
				3000				3000	3000		3300		1
1270								1270	1270	420	1400		2
										220			3
1500								1500	1500	220	1650		4
1400								1400	1400	220	1540		5
		100						100	100	170	110		6
				500				500	500	220	550		7
2000								2000	2000	1650	2200		8
1900								1900	1900	390	2090		9
1000								1000	1000	220	1100		10
1300								1300	1300	330	1430		11
										20			12
										20			13
										370			14
										60			15
					2830			2830	2830	120	3110		16
					2830			2830	2830	120	3110		17
					2830			2830	2830	120	3110		18
										110			19
										110			20
										110			21
										110			22
										110			23
										10			24
										110			25
2300								2300	2300	440	2530		26
													27
													28
1100								1100	1100	170	1210		29
										360			30
										870	1650		31
		100						100	100	220	110		32
1200								1200	1200	440	1320		33
										110			34
				400				400	400	330	440		35
				400				400	400	330	440		36
				400				400	400	330	440		37
1000								1000	1000	330	1100		38
										100			39
900								900	900	330	990		40
										100			41
						600		600	600	440	660		42
16870		200		4700	8490	600		30860	30860	10460	15900		

Appraisalment of Real Property in Milford Center Corporation Lots Union Township.

Card No.	OWNER'S NAME	CLASSIFICATION OF LOTS										Valued by Appraiser	Valued by Bd. of Rev.
		In Lot	Out Lot	Part	Addition	Frontage		Street	Depth		Street		
						Feet	Hds.		Feet	Hds.			
1	Lewis, Delphi	32	-	E		41	25	State	132			250	250
2	Lincoln, Ora Effa.		2	pt		25	8	P.B.C. + St L	331	75		150	150
3	Same		3	"		500	"	"	388			500	500
4	Same.		4	all		230		Center	600			600	600
5	Same.		5	"		200		"	630			700	700
6	Lyons, Charles + Bertha		7	E		86	50	State	179			260	260
7	Same		7	pt		86	50	Center	165			240	240
8	Same		34	W.		10		State	132			20	20
9	Lyons, George.		1	pt		270		Par handle	295			100	100
10	Same		13	"		78	33	mill	200			600	600
11	Same	61		"		89			165			50	50
12	Same	62		all		68	64		165			50	50
13	Same	63		"		68	64		165			50	50
14	Same	64		"		49	50		165			50	50
15	Same.	221		"		53	25	Commercial	128			100	100
16	Same.	222		"		53	25	"	128			100	100
17	Lyons, George + L. E. Gross.	2		E ²		41	25	State	132		alley.	1200	1200
18													
19													
20													
21	M ^{rs} . Cloud, Huldah L.	16		pt		50		State	132		West	300	300
22	M ^{rs} . Connell, Eugene.	47		W.		49			74	25		80	80
23	M ^{rs} . Connell, H. E.		8	pt		58		Center	235			150	+110 150
24	Same		11	S.E.		126		R. R.	45			270	270
25	M ^{rs} . Irvain, Clara A.	82		all		66		Pleasant	180		alley	300	300
26	M ^{rs} . Intire, Ella M.	188		"				Center	230		"	200	200
27	Same	187		"				"	230		"	150	150
28													
29	Mackam, J. E.	78		all		33		Pleasant	180		P.B.C. + St L.	200	200
30	Same	79		"		66		"	180			100	100
31	Same	80		S		11		"	180			50	50
32	Madden, Nathaniel C + Cora	96		E		20		State	99			400	400
33	Same.	97		W		22	24	"	66			300	300
34	Marsh, Alice J.	71		pt		50		mill	194			500	500
35	Martin, M. L.	122		all		40	60	Pleasant	138			300	300
36	Same.	143		"		43		Alley	174			100	100
37	Maryville Oil Products Co., The.		13	pt		112	20	mill	53	50	P.B.C. + St L.	470	470
38	Michaels Charles.		15	N.E.		50		M + J. Rd.	297			100	100
39	Same	149		all		53		First	100			100	100
40	Same	150		"		53		"	100			100	100
41	Same	151		"		53		"	100			100	100
42	Same	152		"		53		"	100			100	100
												9500	9599

UNION COUNTY FOR 1925

CLASSIFICATION OF BUILDINGS								Valued by Appraiser	Valued by Bd. of Rev.	Lot Valued by Tax Com.	Building Valued by Tax Com.	TRANSFERS	Plat Page
House No. 1	House No. 2	Barn	Other Buildings	Business Bldg.	Factory	Garage	Warehouse						
1000								1000	1000	280	1100		1
										170	1100		2
										530			3
										660			4
400								400	400	770	440		5
1050			50					1100	1100	290	1210		6
										260			7
										20			8
										110			9
2100								2100	2100	660	2310		10
										60			11
										60			12
										60			13
										60			14
										110			15
										110			16
				4800				4800	4800	1320	5280		17
													18
													19
													20
800								800	800	330	880		21
										90			22
500								500	500	290	550		23
1350								1350	1350	300	1490		24
600								600	600	330	660		25
700								700	700	220	770		26
										170			27
													28
800								800	800	220	880		29
										110			30
										60			31
2000								2000	2000	440	2200		32
										330			33
1400								1400	1400	550	1540		34
700								700	700	330	770		35
										110			36
				1800				1800	1800	520	1980		37
										110			38
										110			39
										110			40
										110			41
										110			42
13400			50	1800	4800			20050	20050	10500	22060		

THE COL. B. B. MFG. CO. 027362

Card No.	OWNER'S NAME	CLASSIFICATION OF LOTS									Valued by Appraiser	Valued by Bd. of Rev.		
		In Lot	Out Lot	Part	Addition	Frontage		Street	Depth				Street	
						Feet	Hds.		Feet	Hds.				
1	Michaels, Charles.	153		all		50		First	100			10	10	
2	Same.	154		"		50		"	100			10	10	
3	Same.	155		"		50		"	100			10	10	
4	Same.	156		pt		75		m+J Rd.	359			10	10	
5	Michaels, Elizabeth		15	"				m+J Rd.	280			400	400	
6	Michaels, Louis A.	159		all		50		First	100	alley		150	150	
7	Same	160		"		50		State	100	"		100	100	
8	Milford Center Bank	24		S.W.		25		State	44	mill		800	800	
9	Miller, Edward M.	161		all		50		First	100			100	100	
10	Miller, Percy.	123		"		44		Pleasant	138			300	300	
11	Mitchell, Celesta M.	111		"		57		R.R.	248			350	350	
12	Morgan, Maggie E.	2		W ²		20	63	State	132			600	600	
13	Same.	3		W		40	50	"	132			800	800	
14	Mummy, Anna J.	52		W		100		"	30			100	100	
15	Same.	52		m		20		"	100			20	20	
16	Milford Center Cemetery													
17	Milford Center Corporation													
18														
19														
20														
21	Neer, Fred.		12	S		25	89	mill	200			250	250	
22	Same		12	S		18		"	194			100	100	
23	Same.		13	N		26	11	"	200			250	250	
24	Same + Reed B.		12	N		20		"	82 50			300	300	
25	Same.		12	E		40		"	82 50			300	300	
26	Neer, Reed B.	28		W		66		State	132			500	500	
27	Nelson, Susan.	126		all		44		Pleasant	285			200	200	
28	Nichols, Lucy M.	254		"		60		Short	179 71			130	130	
29	Nichols, Mary E.	255		"		60		"	179 71			130	130	
30	Nichols, Simon A + Nellie M.	162		"		50		First	100	Alley.		140	140	
31	Same	163		"		50		"	100			140	140	
32	Noyes, Offa J.	45		S ²		74	25		60			100	100	
33	Same	46		pt		96		Center	80			380	380	
34	Same.	47		E ²		25	25		74 25			50	50	
35														
36														
37														
38	(of Milford etc.) Ohio Grain Company, The		15					Blagon land leased of P.C.C. + St L Ry.						
39	Orakood, William	114		all		44	50	center	225			200	200	
40	Osborne, L. H.		9	pt										
40	Osborne, L. H.		10	all		236		London	352	center		500	500	
41	Same.		13	pt.		168	50	P.C.C. + St L	151	Alley.		300	300	
42														

UNION COUNTY FOR 1925

CLASSIFICATION OF BUILDINGS								Valued by Appraiser	Valued by Bd. of Rev.	Lot Valued by Tax Com.	Building Valued by Tax Com.	TRANSFERS	Plat Page
House No. 1	House No. 2	Barn	Other Buildings	Business Bldg.	Factory	Garage	Warehouse						
										10			1
										10			2
										10			3
										10			4
1200								1200	1200	440	1320		5
450								450	450	170	500		6
										110			7
				2500				2500	2500	980	2750		8
										110			9
800								800	800	330	880		10
700								700	700	390	770		11
				2400				2400	2400	660	2640		12
				900				900	900	880	990		13
										110			14
										20			15
													16
													17
													18
													19
													20
2300						100		2400	2400	280	2640		21
										110			22
										280			23
					2500			2500	2500	330	2750		24
										330			25
2500								2500	2500	550	2750		26
780								780	780	220	860		27
500								500	500	140	550		28
400								400	400	140	440		29
500								500	500	150	550		30
										150			31
										110			32
900								900	900	420	990		33
										60			34
													35
													36
													37
				250			1000	1250	1250		1350		38
1200								1200	1200	220	1320		39
				800				800	800	550	880		40
900								900	900	330	990		41
													42
13130				800	6050	2500	100	1000	23580	23580	8510	25950	

Appraisalment of Real Property in Milford Center Corporation Lots - Union Township.

THE COL. B. S. MFG. CO. 027362

Card No.	OWNER'S NAME	CLASSIFICATION OF LOTS									Valued by Appraiser	Valued by Bd. of Rev.	
		In Lot	Out Lot	Part	Addition	Frontage		Street	Depth				Street
						Feet	Hds.		Feet	Hds.			
1	P.C.C + St. L. R. R.		15	pt		48		mill	240		R. R. Track		
2	Parthemore, Harriett F.	43 44		pt all		38		R. R.	200		center	400	400
3	Same.	39		m		22		mill	60 84			300	300
4	Paver, Harry + Lelah		22 23	S.W.		43		center	125		alley	100	100
5	Paver, Lenora	13		n.w.		50		State	102		"	250	250
6	Same.	80		n		55		Pleasant	180		center	200	200
7	Pearl, Hannah		13	pt		80 50		mill	231			600	600
8	Perkins, Walter B.	249		all		44 50		center	125		State	200	200
9	Peters, Charles + Stella	15		"		82 50		State	132		alley	400	400
10	Peters, Maivinda	148		"		50		m + J. Rd.	106			100	100
11	Powers, Thomas F.		34	pt		97		State	132			250	250
12	Purdum, Elva M.		6	n.w.		150		"	132		center	500	500
13													
14													
15													
16	Reed, Ada A.	119		all		46		center	283			200	200
17	Reed, Nora March		23	pt		66		no front	115			100	100
18	Same	73		all		66		mill	214		alley	500	500
19	Same.	240		"		53 25		Commercial	128			100	100
20	Reed, Frank	19				51		State	132			400	400
21	Same	248		all		55 80		center	125			150	150
22	Reed, Jennie A.		28	"		88 50		State	200			20	20
23	Same	30		E		6		"	132			10	10
24	Same	31		all		82 50		"	132			500	500
25	Reed, Tell M. + Ada A. (life)	8		"		82 50		"	132			500	500
26	Same	9		pt		16 50		"	132			200	200
27	Reese, Robert J.		15 16	"		50		m + J. Rd.	297			300	300
28	Ritcher, John	1		all		82 50		State	126			2000	2000
29	Same	42		pt		50		alley	24			60	60
30	Same	103		all		27		mill	82 50			500	500
31	Rigdon, Alfred J.		27	"		72 60			80			50	50
32	Same	102		"		72 60		State	132		alley	500	500
33	Rabb, Everett		15	n		51 85		m + J. Rd.	297		Big Four	200	200
34	Robinson, Aaron F.	39		S. D. 1		20 50		mill	60 84		State	600	600
35	Same	39		pt		20 50		"	60 84			600	600
36	Robinson, Lucile + Carrie Shriver	238		all		53 25		Commercial	128			100	100
37													
38													
39													
40	Shibler, Mira		15	m.		45		m + J. Rd.	297			50	50
41	Same		15	pt		50		P.C.C. + St. L.	146			170	170
42	Simpson, Mack	38		"		44		State	117			780	780

UNION COUNTY FOR 1925

CLASSIFICATION OF BUILDINGS								Valued by Appraiser	Valued by Bd. of Rev.	Lot Valued by Tax Com.	Building Valued by Tax Com.	TRANSFERS	Plat Page
House No. 1	House No. 2	Barn	Other Buildings	Business Bldg.	Factory	Garage	Warehouse						
										110			1
400								400	400	440	440		2
				300				300	300	330	330		3
250								250	250	110	280		4
600								600	600	280	660		5
790								790	790	220	870		6
600								600	600	660	660		7
900								900	900	220	990		8
900						100		1000	1000	440	1100		9
800								800	800	110	880		10
1400		100						1500	1500	280	1650		11
800		200						1000	1000	550	1100		12
													13
													14
													15
900								900	900	220	990		16
										110			17
1200								1200	1200	550	1320		18
										110			19
400								400	400	440	440		20
										180			21
										20			22
										10			23
1050								1050	1050	550	1160		24
2800			300					3100	3100	550	3410		25
						150	250	400	400	220	440		26
1000								1000	1000	330	1100		27
				13000				13000	13000	2200	14300		28
							140	140	140	70	150		29
			400					400	400	550	440		30
										60			31
800								800	800	550	880		32
600								600	600	220	660		33
				1500				1500	1500	660	1650		34
				1500				1500	1500	660	1650		35
										110			36
													37
													38
										60			39
930								930	930	190	1020		40
						2800		2800	2800	860	3080		41
14120		300	700	16300		3050	390	37860	37860	13230	41650		42

Appraisalment of Real Property in Milford Center Corporation Lands-Union Township.

Card No.	OWNER'S NAME	CLASSIFICATION OF LOTS									Valued by Appraiser	Valued by Bd. of Rev.	
		In Lot	Out Lot	Part	Addition	Frontage		Street	Depth				Street
						Feet	Hds.		Feet	Hds.			
1	Snyder, Della, A.		6	pt		244		Alley	70			80	80
2	same		7	"		244		"	48			80	80
3	same	181		all				Center	230			200	200
4	same	182		"		82	50	"	230	alley		150	150
5	Stancart, W. E. + Mary.		7	m		66		"	66	State		350	350
6	Stierhoff, J. M.	156 147		(Tri wedge) all		50		mill	106 106			180	180
7	Stillings, French, H.	237		all		54	32	Commercial	128	Center.		100	100
8	Stoddard, Alta	6		E		57	25	State	132	alley		300	300
9													
10													
11													
12	State of Ohio: -												
13	Smith, Edward P. (Trustee)	211		all	Commercial club	53	25	Commercial	128			100	100
14	same	215		"		53	25	"	128			100	100
15													
16													
17													
18	Jerry, Balaam.	223		all		53	25	Commercial	128			100	100
19	same	224		"		53	75	"	128	Brown.		100	100
20	same (m) + Minnie B.	130		n ²		45		Pleasant	110			200	200
21	Jerry, Minnie B.	229		all		58	75	Commercial	128	Brown.		100	100
22	Thompson, M ^c . Howell		7	pt		82	50	State	152			400	400
23													
24													
25													
26	Union Township												
27	Upchurch, William		12	pt		50		Center.	132			300	300
28	same + Laura	21		"		60		State	132			370	370
29													
30													
31													
32	Valentine, Margaret	128		all		43		Pleasant	132			200	200
33	Vance, Clarence L. + Ethel L.	90		"		60		"	180			300	300
34													
35													
36													
37	Wade, David E.		12	pt		30		Center	112			180	180
38	same + Mary E.	105		all		165		R. R.	68 50	P.C.C. + St.		300	300
39	same	106		"		68	50	P.C.C. + St.	165			200	200
40	Wade, W. E.		12	pt		27	66	Center.	112			150	150
41	Ward, Everett	129		all		51		Pleasant	138	Brown		200	200
42	Ward, John L. + Emily Francis	157		"		50		First	100			100	100
												4840	4840

UNION COUNTY FOR 1925

CLASSIFICATION OF BUILDINGS								Valued by Appraiser	Valued by Bd. of Rev.	Lot Valued by Tax Com.	Building Valued by Tax Com.	TRANSFERS	Plat Page
House No. 1	House No. 2	Barn	Other Buildings	Business Bldg.	Factory	Garage	Warehouse						
										90			1
										90			2
900			100					1000	1000	220	1100		3
										170			4
850								850	850	390	940		5
										260			6
										110			7
500								500	500	330	550		8
													9
													10
													11
													12
										110			13
										110			14
													15
													16
										170			17
										110			18
500								500	500	220	550		19
										110			20
2000			150					2150	2150	440	2370		21
													22
													23
													24
													25
													26
							1300	1300	1300	330	1430		27
900								900	900	410	990		28
													29
													30
													31
600								600	600	220	660		32
800								800	800	330	880		33
													34
													35
													36
													37
													38
													39
													40
680								680	680	220	750		41
700								700	700	110	770		42
9630			150	600			1300	11680	11680	5350	12860		

Appraisement of Real Property in Milford Center Corporation Lots - Union Township.

Card No.	OWNER'S NAME	CLASSIFICATION OF LOTS										Valued by Appraiser	Valued by Bd. of Rev.
		In Lot	Out Lot	Part	Addition	Frontage		Street	Depth		Street		
						Feet	Hds.		Feet	Hds.			
1	Ward, John L + Emily Francis	165		all		50		First	100			100	100
2	Warren, Clara Burnham		6	N.E.		102		State	132			300	300
3	Same		6	E		104		Center	155			150	150
4	Whitmer, J. M.	65		n ²		33		Mill	165			400	400
5	Same (John M)	65		s ²		33		"	165			400	400
6	Same	66		pt		750		"	165			50	50
7	Whittemore, Emma	118		all		47		Center	275			200	200
8	Wilson, Frank	121		pt		46		"	208	60		200	200
9	Same	121		s		39			81	40		50	50
10	Same	180		pt		41		Tri Strip	200			40	40
11	Same	180		"		41						40	40
12	Wood, Mrs. Elizabeth	20		"		50		State	132			300	300
13	Wood, Josephine	230		all		53	25	Commercial	128			100	100
14	Worth, Lucinda		29	"		90	50		200			50	50
15	Same		30	pt		99			150			10	10
16	Same	30		W.		82	50	State	132			400	400
17													
18													
19													
20													
21													
22													
23													
24													
25													
26													
27													
28													
29													
30													
31													
32													
33													
34													
35													
36													
37													
38													
39													
40													
41													
42													

UNION COUNTY FOR 1925

CLASSIFICATION OF BUILDINGS								Valued by Appraiser	Valued by Bd. of Rev.	Lot Valued by Tax Com.	Building Valued by Tax Com.	TRANSFERS	Plat Page
House No. 1	House No. 2	Barn	Other Buildings	Business Bldg.	Factory	Garage	Warehouse						
										110			1
800								800	800	330	880		2
										170			3
750								750	750	440	830		4
						500		500	500	440	550		5
										60			6
1000		100				80		1180	1180	220	1300		7
800								800	800	220	880		8
										60			9
										40			10
										40			11
1950								1950	1950	330	2150		12
										110			13
										60			14
										10			15
400								400	400	440	440		16
													17
													18
													19
													20
													21
													22
													23
													24
													25
													26
													27
													28
													29
													30
													31
													32
													33
													34
													35
													36
													37
													38
													39
													40
													41
													42
5700		100				580		6380	6380	3080	7030		

YHS COL. B. S. MFG. CO. 027302

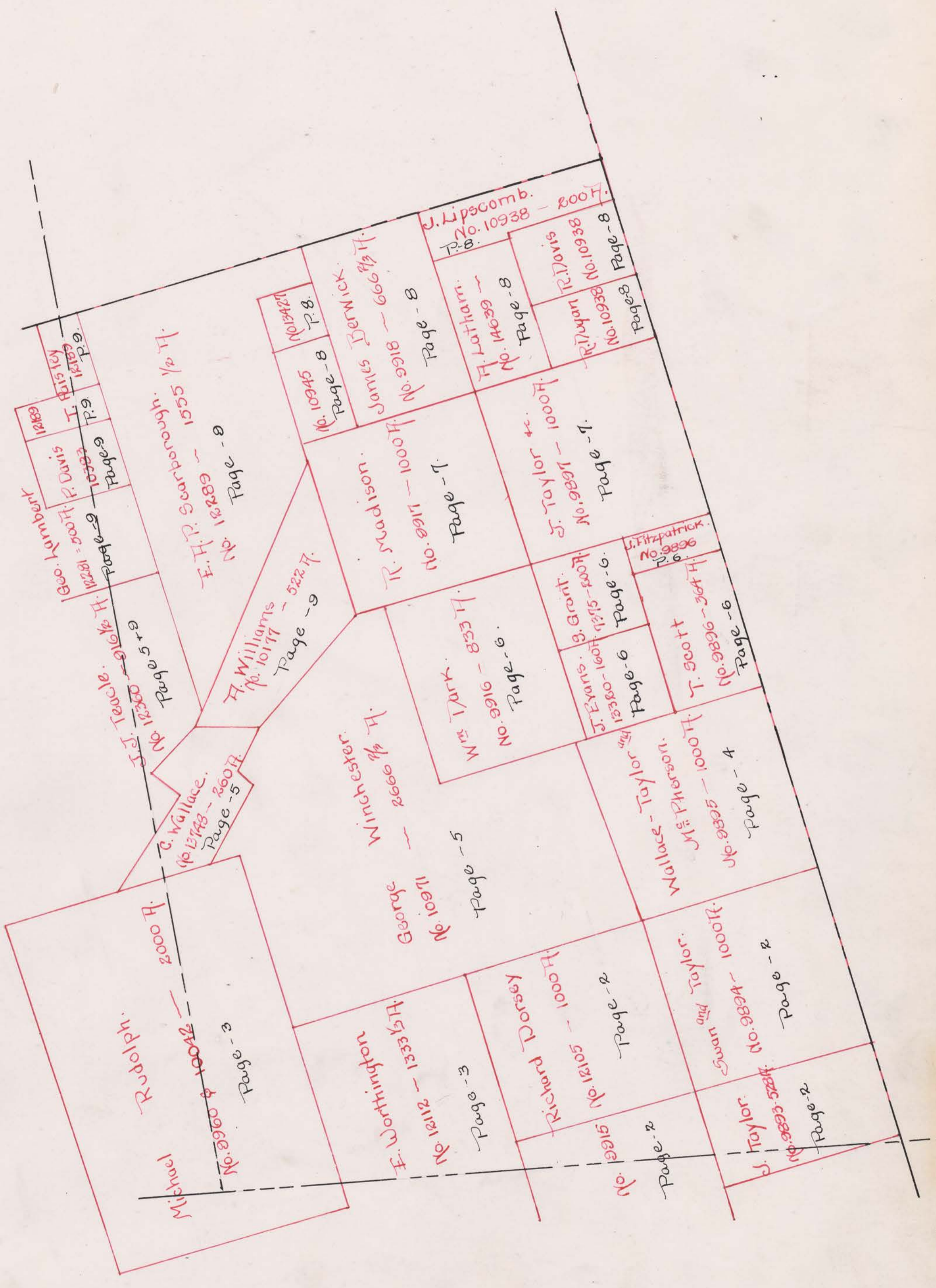
Card No.	OWNER'S NAME	CLASSIFICATION OF LOTS								Valued by Appraiser	Valued by Bd. of Rev.	
		In Lot	Out Lot	Part	Addition	Frontage		Street	Depth			
						Feet	Hds.		Feet			Hds.
1	<i>Milford Center Corporation</i>		<i>Page - 7.</i>							10110	10110	
2			<i>- 8.</i>							7800	7800	
3			<i>- 9.</i>							7310	7310	
4			<i>- 10.</i>							8260	8260	
5			<i>- 11.</i>							8780	8780	
6			<i>- 12.</i>							7600	7600	
7			<i>- 13.</i>							9400	9400	
8			<i>- 14.</i>							9500	9500	
9			<i>- 15.</i>							7730	7730	
10			<i>- 16.</i>							11990	11990	
11			<i>- 17.</i>							4840	4840	
12			<i>- 18.</i>							2790	2790	
13			<i>Total - Milford Ctr. Corp.</i>							96110	96110	
14												
15												
16												
17												
18												
19												
20												
21												
22												
23												
24												
25												
26												
27												
28												
29												
30												
31												
32												
33												
34												
35												
36												
37												
38												
39												
40												
41												
42												

96110 96110

Conceded Feb-6th 1923

SURVEY No. _____ TOWN OF Washington

SCALE _____ POLES TO AN INCH.



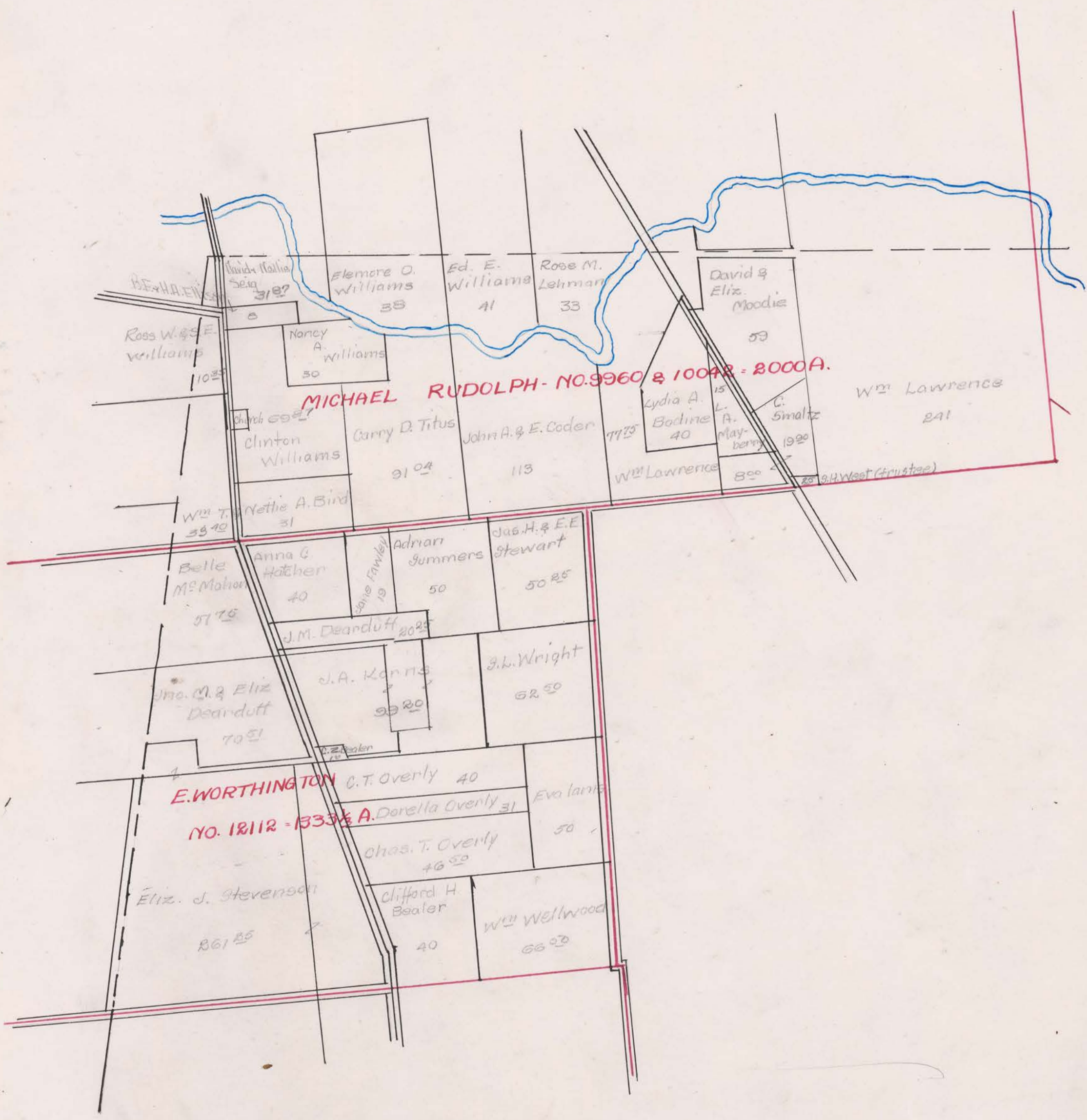
SURVEY No. 12105-9915-9873-9894. TOWN OF Washington 12-13-07-14.

SCALE 80 POLES TO AN INCH.



SURVEY No. 9960+10042-12112 TOWN OF Washington 1812.

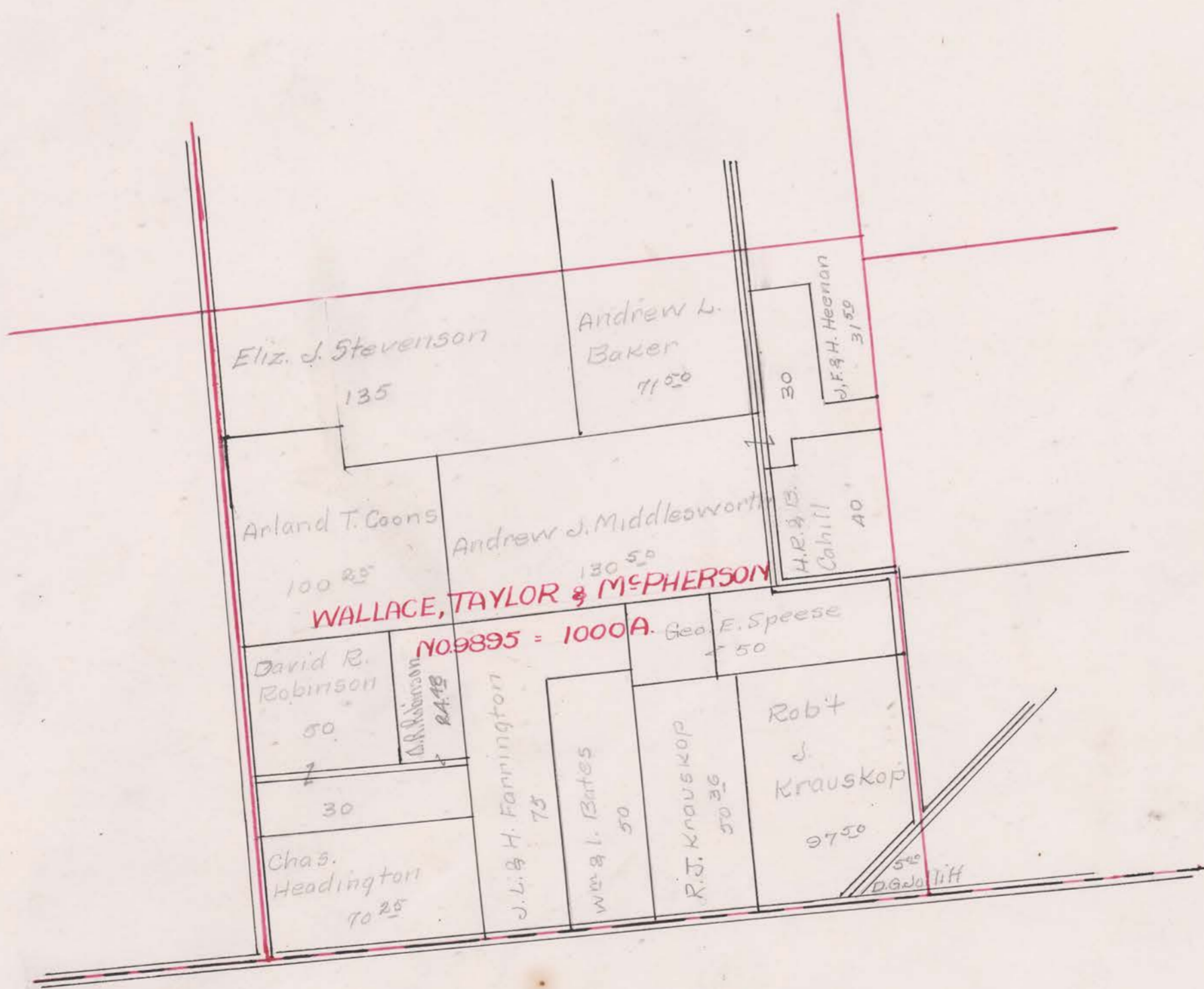
SCALE 80 POLES TO AN INCH.



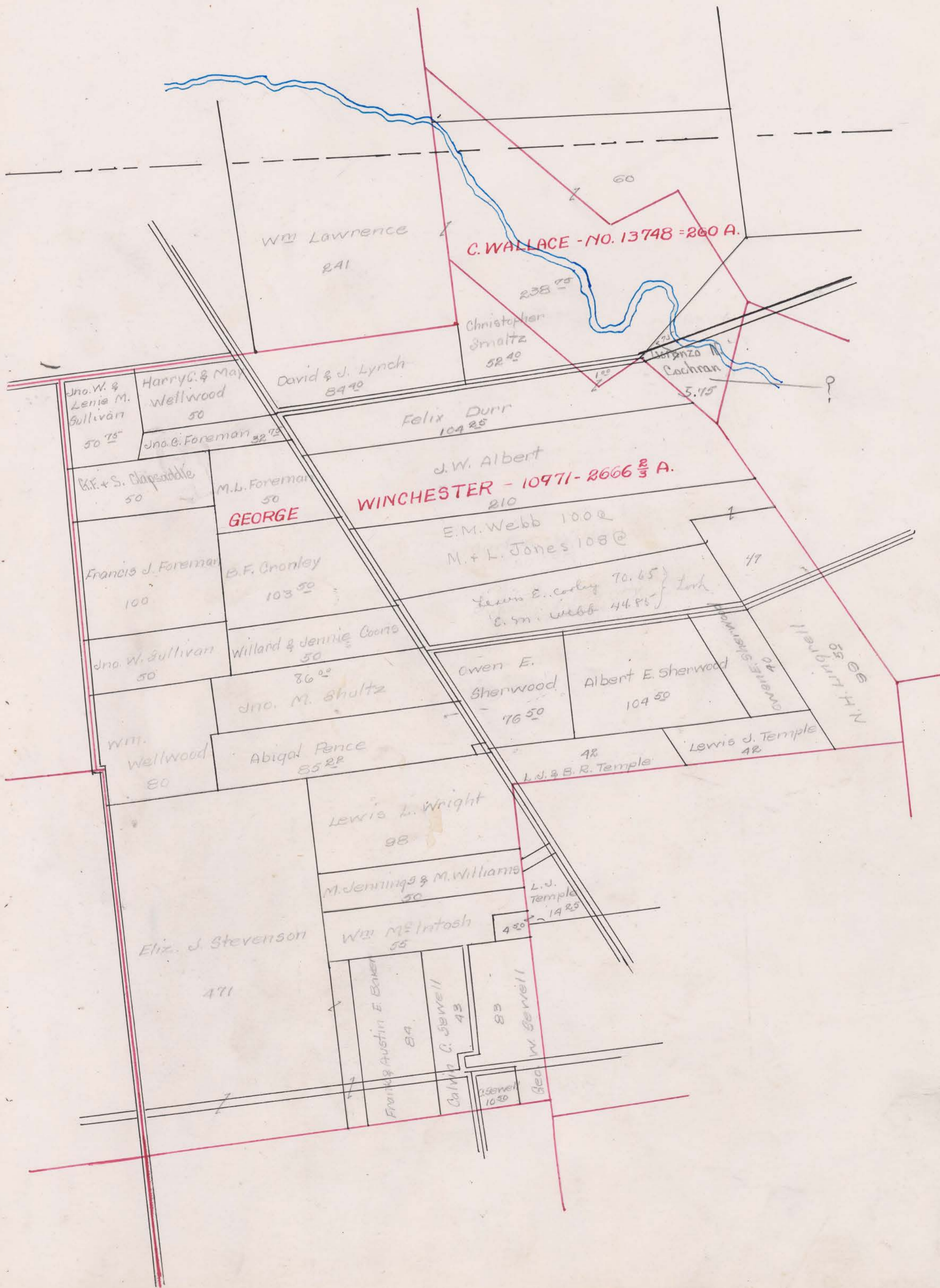
MICHAEL RUDOLPH - NO. 9960 & 10042 - 2000 A.

E. WORTHINGTON C.T. Overly 40
NO. 12112-1333 & A. Dorella Overly 31

SCALE 80 POLES TO AN INCH.



SCALE 80 POLES TO AN INCH.



SURVEY No. 9916-13320-7375-9896-9896 TOWN OF Washington

SCALE 80 POLES TO AN INCH.



SURVEY No. 9917-9917-9897-9897 TOWN OF Washington

SCALE 80 POLES TO AN INCH.

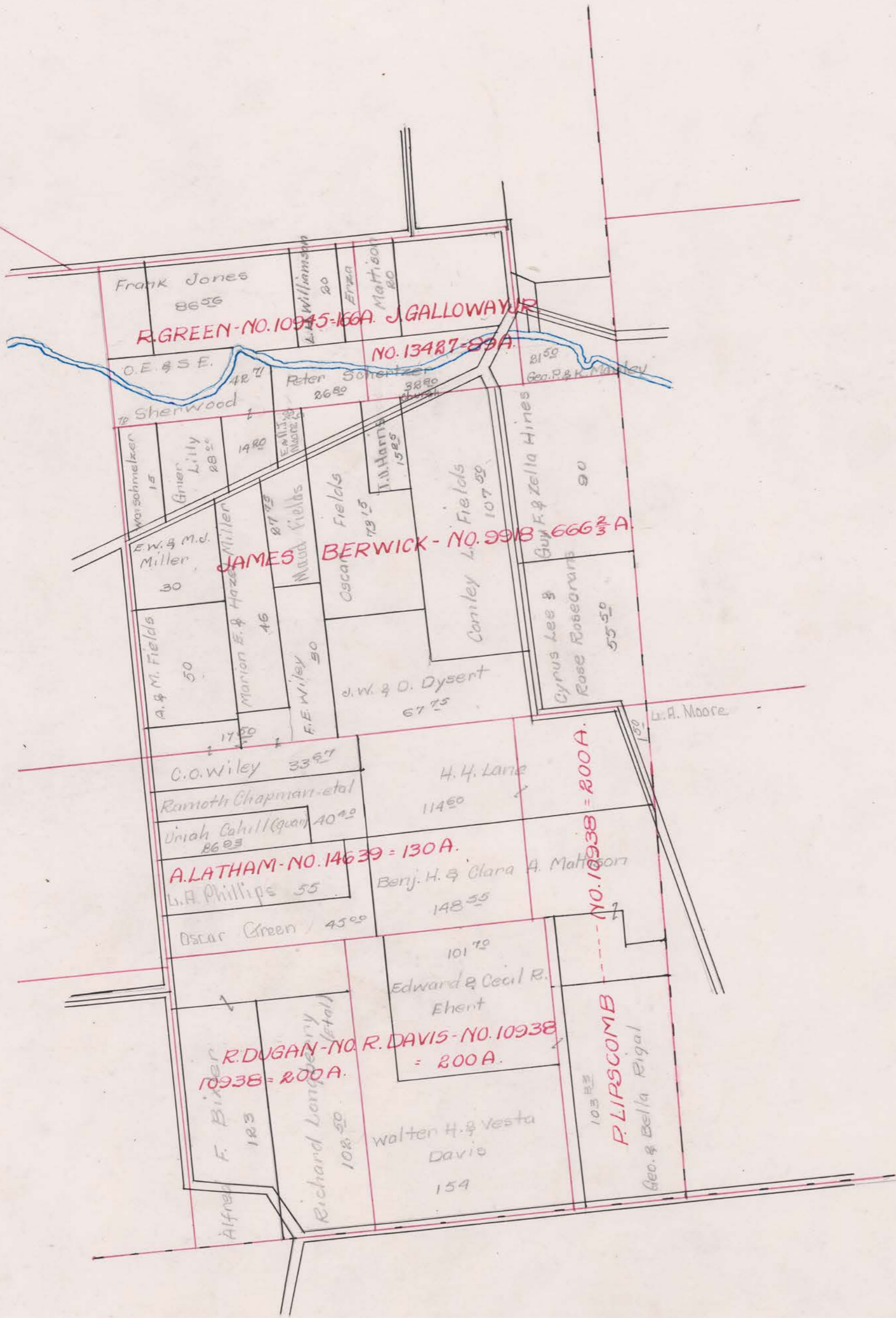


SURVEY No. 13427-10745-9918-14639-10938-10938-10938

TOWN OF

Washington

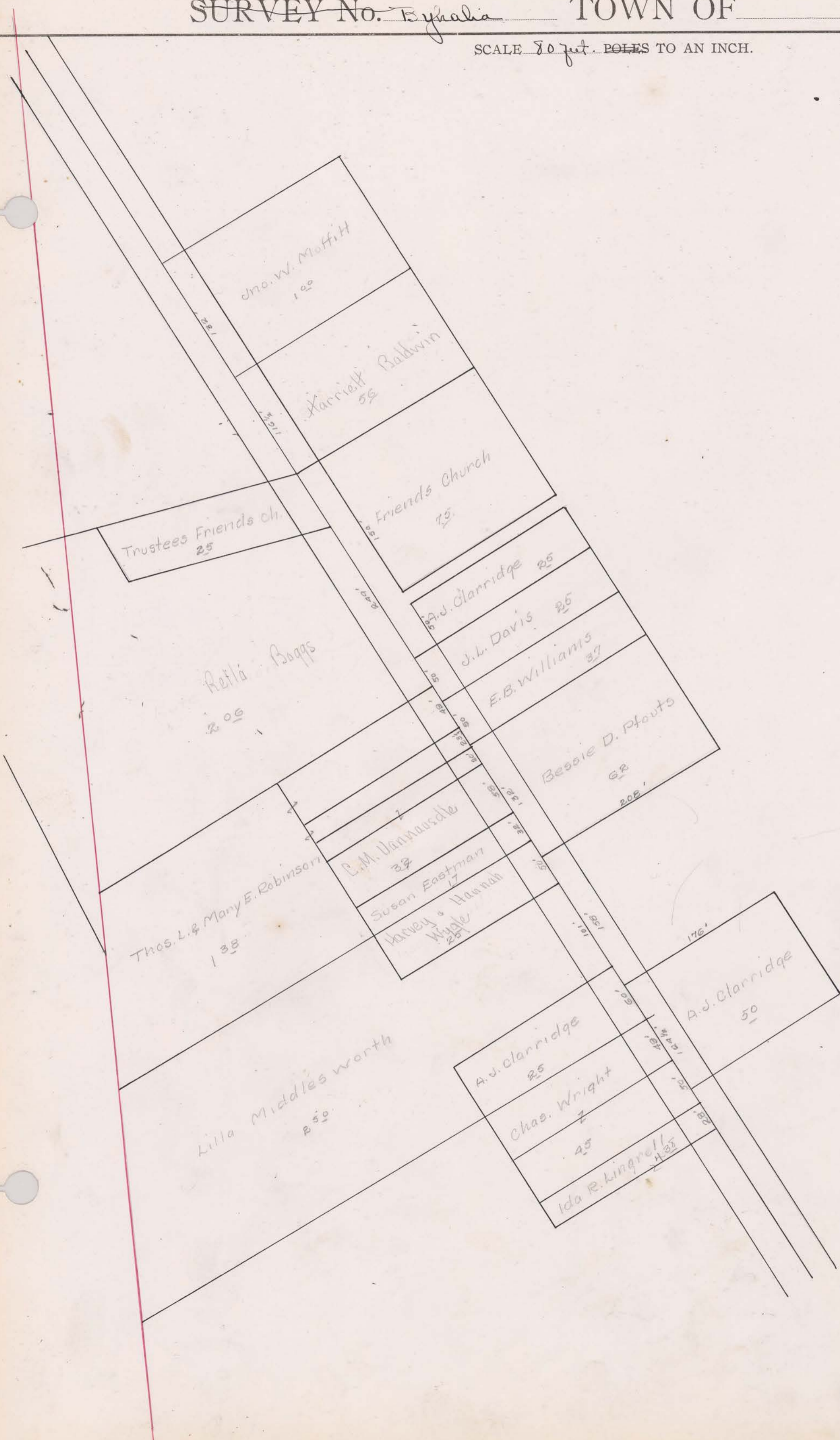
SCALE 80 POLES TO AN INCH.

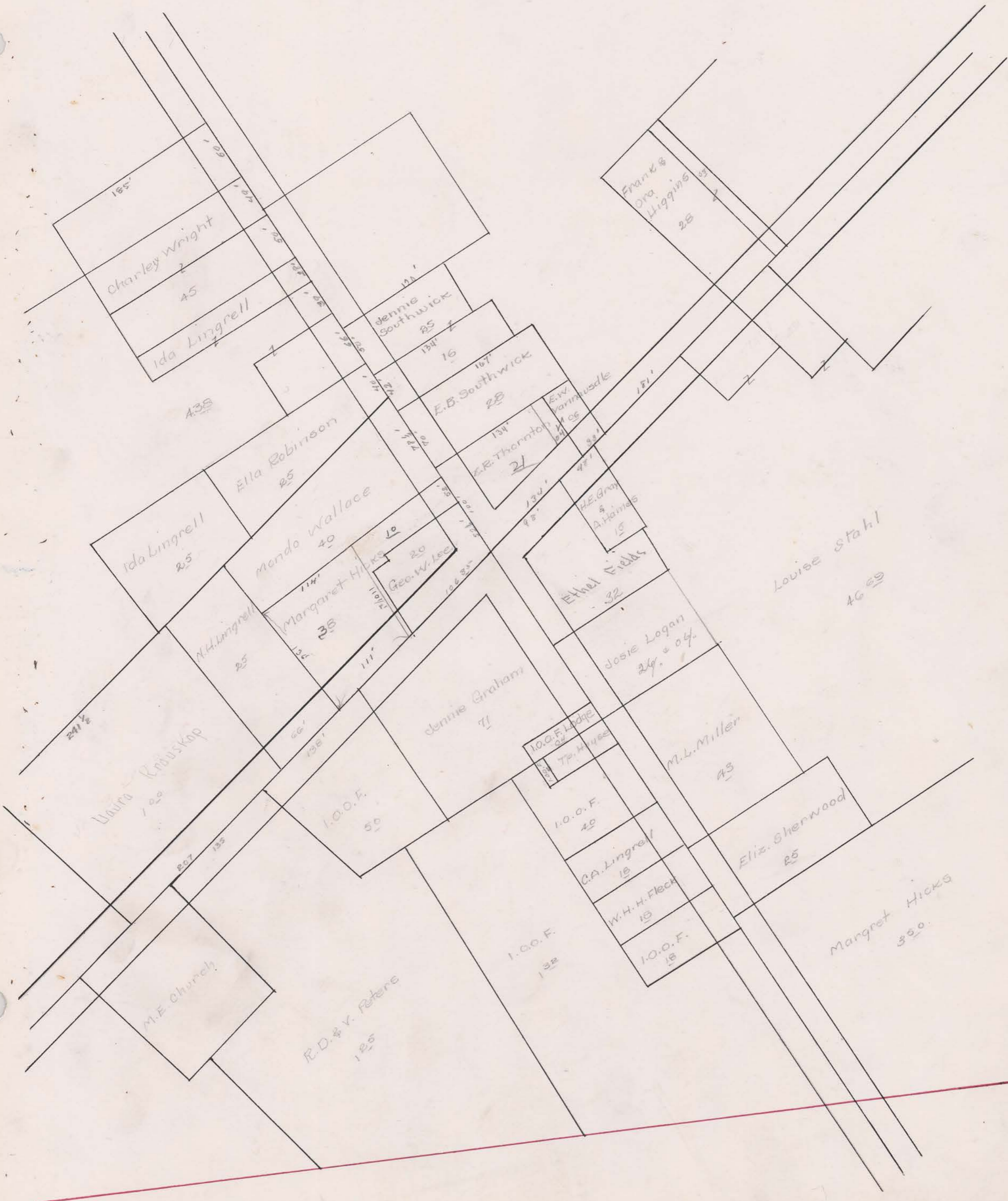


SURVEY No. *Byhalia*

TOWN OF

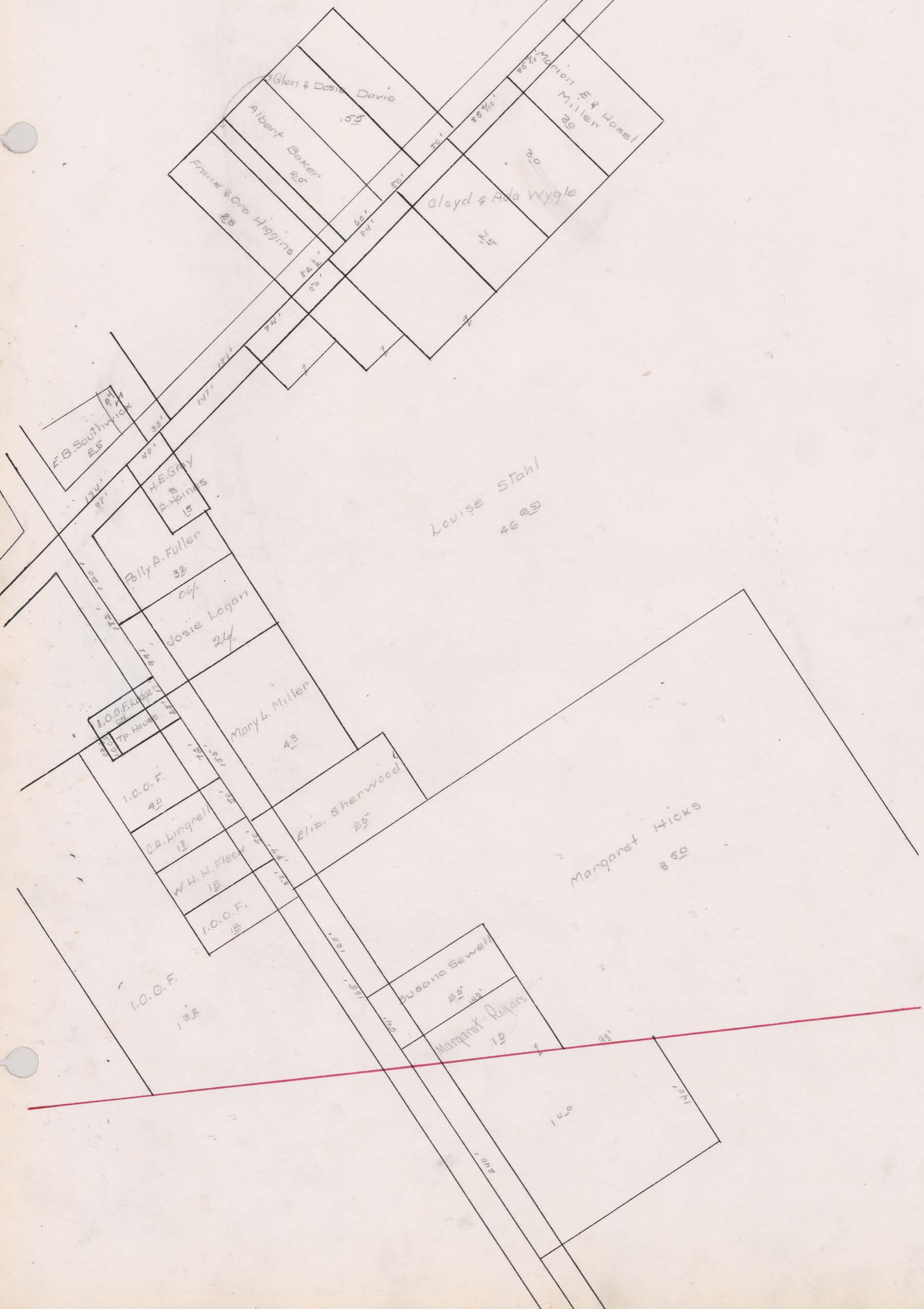
SCALE *80 feet* POLES TO AN INCH.





SURVEY No. Byghalia TOWN OF _____

SCALE 80 FT POLES TO AN INCH.



SURVEY No. *Bygalia*

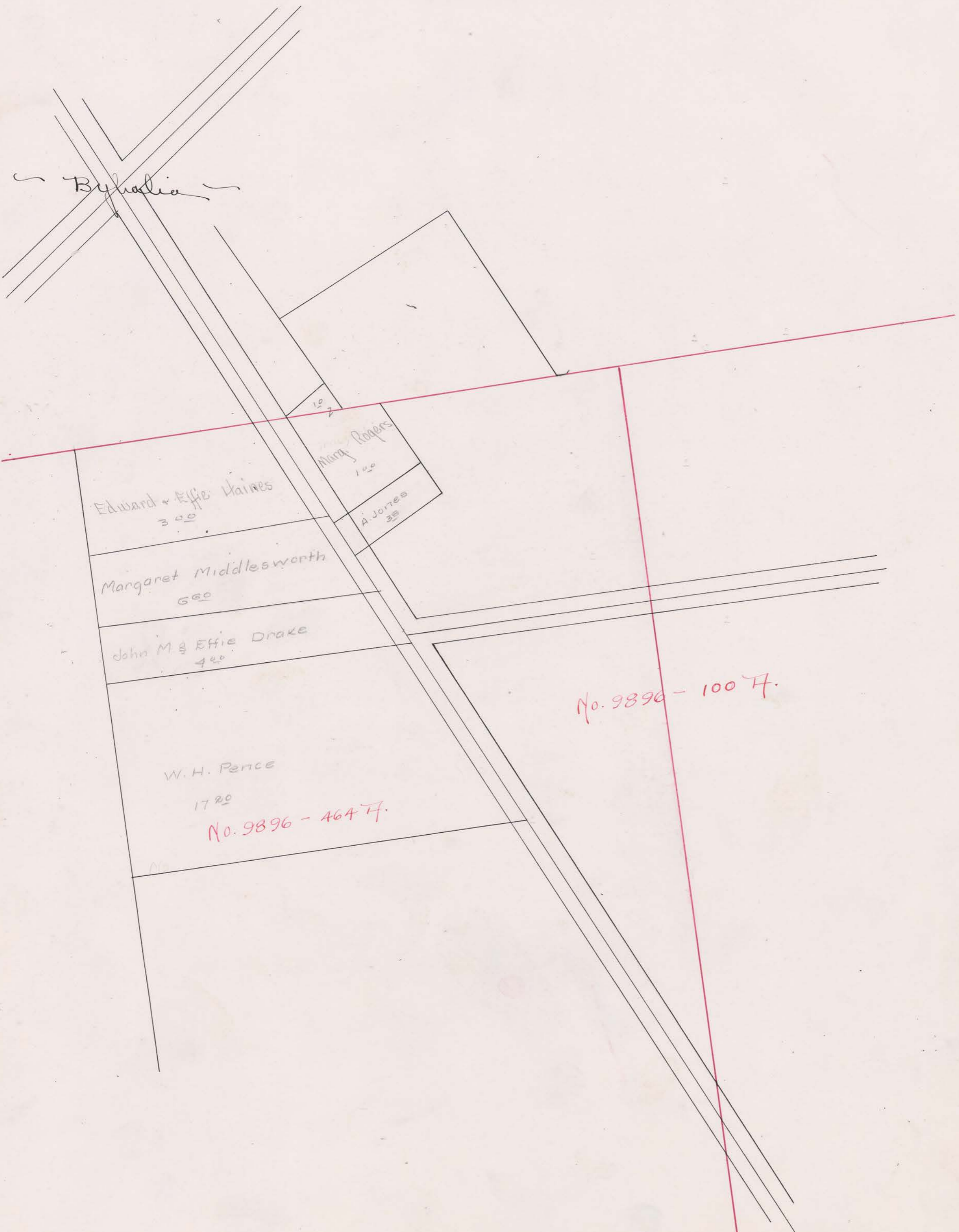
TOWN OF

SCALE $\frac{1}{80}$ POLES TO AN INCH.



SURVEY No. Byralia TOWN OF _____

SCALE 10 POLES TO AN INCH.



Appraisalment of Real Property

Washington

Township.

THE COL. B. S. MFG. CO. 027352

Card No.	OWNER'S NAME	SURVEY	CLASSIFICATION OF LAND												TOTAL ACRES	Valued by Appraiser	Valued by Bd. of Rev.
			Cultivated		Arable		Timber		Orchard		Waste		Bldg. Site				
			A.	Hds.	A.	Hds.	A.	Hds.	A.	Hds.	A.	Hds.	A.	Hds.			
1	Albert, J. W.	10971	168		40							2	210	11340	11340		
2	Applefeller, Harry.	9897	27									1	71	2871	1520		
3																	
4																	
5																	
6	Baker, Albert	7375										25	25	50	50		
7	Baker, Frankie + Austin E.	10971	67		15							2	84	4030	4030		
8	Baker, L. Andrew.	9895	40	50	12		17		1			1	71	50	3790		
9	Baldwin, Harriett	7375	35									1	56	56	100		
10	Ballinger, Chester R.	"										48	48	380	380		
11	Borgdill, Wilma L.	9894	21	20	14							1	36	20	1890		
12	Bealer, Charles Z.	12112										1	1	50	50		
13	Bealer, Clifford H.	"	30		9							1	40	2120	2120		
14	Bealer, Jane.	9916										2	2	100	100		
15	Same.	7375										25	25	80	80		
16	Berry, Clara B.	9917	14		12								26	1380	1380		
17	Berry, John D.	"	34		15							1	20	50	2680		
18	Bird, Clarence A + Josephine	9915	53	50	8							1	62	50	3320		
19	Bird, Cora May.	7375										20	20	350	350		
20	Bird, David G.	9915	46		3							1	50	2600	2600		
21	Bird, James G.	12105	90		24		35	13				2	151	13	7760		
22	Bird, O. M.	12105	66		30		15					2	75	113	75		
23	Bird, Um + Nettie A.	9960 ^{4c}	27						1			3	31	1650	1650		
24	Same	"	16		17	40							33	40	1740		
25	Bisler, Alfred F. (Life)	10938	79		41							3	123	6520	6520		
26	Bodine, Lydia A.	9960 ^{4c}	33		6							1	40	2140	2140		
27	Boggs, Rella.	7375										71	71	580	580		
28	Same.	" ^{4c}										2	06	2	06		
29	Bonham, Cary G.	12289	34		6		8		2	50		1	50	2650	2650		
30	Same + Ora L.	"	28		14		8						50	2650	2650		
31	Bonham, Frank J.	9916	3		14	75						1	18	75	990		
32	Same.	13320	31	50									31	50	1670		
33	Bonham, Ora L.	"	118	65	40		5					2	165	65	8950		
34	Born, J. Fred.	9960 ^{4c}	36		20				2			1	59	3190	3190		
35	Born, W. J.	12189	51		8							1	60	3180	3180		
36	Brooks, Maude + J. H.	12112	13		5							1	19	1000	1000		
37	Brown, William H.	10177			16	50							16	50	830		
38	Same	"	8		39				1			2	50	2500	2500		
39	Same	12289	25		25								50	2500	2500		
40	Same	"	83	50									83	50	4180		
41	Buckeye State Bldg + Loan Co., The.	12105	82	80	3							1	86	80	4600		
42	Burbaugh, Edward + Augusta	12189	17										17	900	900		

134365 43765 8813 550 550 41 671916 60 102290 102290

UNION COUNTY, OHIO, FOR 1925

CLASSIFICATION OF BUILDINGS									Valued by Appraiser	Valued by Bd. of Rev.	Road Buildings Valued by Tax Com.	Land Valued by Tax Com.	TRANSFERS	Plat Page
House No. 1	House No. 2	Barn No. 1	Barn No. 2	Granary	Garage	Silo No. 1	Silo No. 2	Other Buildings			LAND			
1700		450			150	80	80		2460	2460	40	11300		1
150		400							550	550	30	1490		2
														3
														4
														5
300									300	300		50		6
900		700						50	1650	1650	50	3980		7
200		450		50				50	750	750	50	3740		8
100									100	100		100		9
		150						Stables 1500	1650	1650		380		10
700		400		50				80	1230	1230	20	1870		11
200		100							300	300	10	40		12
		300						50	350	850	50	2070		13
200									200	200	10	90		14
200									200	200		80		15
											20	1360		16
1000		800		100	100				2000	2000	40	3640		17
											20	3300		18
450									450	450		350		19
500		600							1100	1100	20	2580		20
350		300		100	80				830	830	210	7550		21
400		200		200	80				880	880	120	5910		22
-300		1200		50	100			100	2950	-300 2950	20	1630		23
											90	1650		24
1500	200	700			100				2500	2500	120	6400		25
700		500							1200	1200	20	2140		26
1900		100							2000	2000	180	400		27
900		200			50			100	1250	1250		280		28
300		1300	200	150	80			180	2210	2210	20	2630		29
											20	3630		30
100		400							500	500	20	970		31
											50	1670		32
600		1500	350	400	180				2980	2980	50	8900		33
600		500			80				1180	1180	50	3140		34
800		600		30					1430	1430	80	3120		35
400		300							700	700	20	980		36
											60	770		37
1300	100	750	300	280	200	80		100	3110	3110	50	2450		38
											70	2460		39
											60	4120		40
1000		500		150				200	1850	1850	60	4540		41
											40	860		42
18350	300	13700	850	1560	1150	160	80	2410	38860	38560	1670	100620		

THE COL. B. B. MFG. CO. 027352

Card No.	OWNER'S NAME	SURVEY	CLASSIFICATION OF LAND												TOTAL ACRES		Valued by Appraiser	Valued by Bd. of Rev.
			Cultivated		Arable		Timber		Orchard		Waste		Bldg. Site		A.	Hds.		
			A.	Hds.	A.	Hds.	A.	Hds.	A.	Hds.	A.	Hds.	A.	Hds.	A.	Hds.		
1	Burget, Ezra + Minnie R.	12360	46										1 04	47 04	2450	2450		
2	Burnside, Louis B.	13427	32		9	40							1 00	42 40	2200	2200		
3	Burnside, William M.	12289	18		21								1	40	2120	2120		
4	same + Clemency	"	31		6								1	38	2020	2020		
5	Butler, Alice F.	7375											1	1	60	60		
6																		
7																		
8																		
9	Bahill, Hugh R. + Belle	9895	25		14								1	40	2120	2120		
10	Bahill, John E.	9896	3		11	16							1	15 16	800	800		
11	Bahill, Martha	"											95	95	50	50		
12	Same	"	4	76	6									10 76	570	570		
13	Bahill, Uriah (Guardian)	14639	14		11								1 93	26 93	1430	1430		
14	Bahill, William	9896			7									7	370	370		
15	Same	"	8	95	10								1	19 95	1060	1060		
16	Barter, Mary Ida + Asa B.	12105	12		12	29			1				1	26 29	1400	1400		
17	Cash, Jason	12289	34										4	80	480	480		
18	Chapman, Ramath et al.	14639	34		6	40								40 40	2140	2140		
19	Church, Friends (Trustees)	7375 ^{tc}											25	25	60	60		
20	Citizens Trust + Savings Bank	9917 ^{The}	117										50	117 50	6230	6230		
21	Same	10177	15											15	800	800		
22	Clapsaddle, Geo. F. + Stella	10971	31		17								2	50	2650	2650		
23	Clapsaddle, Sylvester	9894	47		15								2	64	3400	3400		
24	Same	12105	20	46										20 46	1080	1080		
25	Claridge, A. J.	7375											25	25	80	80		
26	Same	"											50	50	90	90		
27	Coder, John A + Emma	9960 ^{tc}	75		36								2	113	5990	5990		
28	Cook, Kelly + Maud	10383	41	10										41 10	2180	2180		
29	Same	12289	20		19								1	40	2120	2120		
30	Cooley, Edna Sylvia	9894	8		12								1	21	1110	1110		
31	Same	"	25											25	1330	1330		
32	Cooley, Lewis E.	10971	54		15	65							1	70 65	3820	3820		
33	Coons, Arland J.	9894	52	50					1					53 50	2840	2840		
34	Same	9895	99	25									1	100 25	5310	5310		
35	Same	9896	76			10							1	87	4610	4610		
36	Coons, Geo. W.	9897	50	10										50 10	2660	2660		
37	Coons, Willard + Jennie	10971	32		17								1	50	2700	2700		
38	Crain, Clayton	9893	18		20								2	40	2120	2120		
39	Creviston, Lemuel	9897											65	65	50	50		
40	Same	"	18		6	75							1	25 75	1360	1360		
41																		
42																		

UNION COUNTY, OHIO, FOR 1925

CLASSIFICATION OF BUILDINGS									Valued by Appraiser	Valued by Bd. of Rev.	ROAD EXEMPTION Buildings Valued by Tax Com. W.F.N.D.	TOTAL Land Valued by Tax Com.	TRANSFERS	Plat Page
House No. 1	House No. 2	Barn No. 1	Barn No. 2	Granary	Garage	Silo No. 1	Silo No. 2	Other Buildings						
300		200							500	500		2450		1
500									500	500	70	2130		2
600									600	600	20	2100		3
1200					130				1330	1330	40	1980		4
												60		5
														6
														7
														8
300									300	300				9
600		500						100	1200	1200	70	3050		10
100									100	100		800		11
												50		12
												570		13
250		500		50					800	800	10	1420		14
												370		15
500		100							600	600	20	1040		16
400		100							500	500	60	1340		17
800	750	100							1650	1650	10	240		18
											10	2130		19
700		200							900	900		60		20
1100		1100		100		80		150	2530	2530		6230		21
											40	760		22
600		100			50			50	800	800	20	2630		23
900		800				80			1780	1780	120	3280		24
100									100	100	40	1040		25
	250								250	250		80		26
900									900	900		90		27
700		600	500			conc. 100			1700	1900	60	5930		28
											30	2150		29
900		600		150	350	80			2080	2080	40	2080		30
800		200							500	500	20	1090		31
											20	1310		32
350		700						50	1100	1100	120	3700		33
											20	2820		34
500		700				50		100	1350	1350	60	5250		35
1600		1200		200	100	80		100	3280	3280	120	4490		36
												2660		37
1300		700						50	2050	2050	20	2680		38
800		450		80	100			80	1570	1570	20	2100		39
												50		40
1300		800						2100	2100	2100	20	1340		41
														42
17000	1000	9650	500	710	600	470		680	30610	30610	1080	70550		

Card No.	OWNER'S NAME	SURVEY	CLASSIFICATION OF LAND												TOTAL ACRES		Valued by Appraiser	Valued by Bd. of Rev.
			Cultivated		Arable		Timber		Orchard		Waste		Bldg. Site					
			A.	Hds.	A.	Hds.	A.	Hds.	A.	Hds.	A.	Hds.	A.	Hds.	A.	Hds.	A.	Hds.
1	Creviston, Sherman	9897	27	40										27	40	1450	1450	
2	Cronley, B. F.	10971	76	50				1					1	103	50	5590	5590	
3																		
4																		
5																		
6	Certified Delinquent:-																	
7	" Pfouts, Bessie D.	7375												62	62	130	130	
8																		
9																		
10																		
11	Daugherty, Zachus W. + Learney, F. Moore	9894	32	72	14				50					150	48	72	2580	2580
12	Davis, Glen + Dacie	7375												55	55	120	120	
13	Davis, Jenette L.	"												25	25	60	60	
14	Davis, Walter H. + Vesta	10938	138		15								1	154		8160	8160	
15	Deardoff, John W.	12112	18											225	20	25	1090	1090
16	Same + Eliz.	"	41		24									557	70	51	3740	3740
17	De Long, Samuel H (Trustee)	10177	150		150									20	300	20	15010	15010
18	Same	12289	50		25									1	76		3800	3800
19	Doehert, George + Sarah	"			1	23									1	23	80	80
20	Donavan, Charles	9894	130		18	21								1	149	21	7910	7910
21	Doyle, Rally H + George W. Lee	12289	52		26										78		4130	4130
22	Drake, John M + Effie D.	9896	30		18				1					1	50		2500	2500
23	Duke, Herman C.	9894	104	20	3									1	108	20	5730	5730
24	Durr, Felix	10971	83		20	25								1	104	25	5630	5630
25	Same	13748	1												1		50	50
26	Dyert, J. W. + Delpha	9918	48	75	18									1	67	75	3590	3590
27																		
28																		
29																		
30	Early, Joseph A.	12112	37						2					1	40		2120	2120
31	Eastman, George W + Lola P.	10177	74											185	75	85	3790	3790
32	Same	13748			25										25		30	30
33	Same	"			74	50									74	50	3730	3730
34	Eastman, Susan	7375												17	17		40	40
35	Eastman, Wallis H + Odessa	9894	91		20									1	112		5940	5940
36	Ehret, Edward + Cecil Ruth	10938	92		6				2					170	101	70	5290	5290
37	Elliott, Laurence H.	9893	130		3	63								3	136	63	7240	7240
38	Ellison, B. F. + Hattie A.	9960	5		2				25					75	8		430	430
39	Evans, Bertha + Edward B.	12105	82		50									3	135		7060	7060
40	Evans, E. B.	9915	36	50											36	50	1930	1930
41	Evans, Edward	12105	55		13	80									68	80	3650	3650
42	Same (B)	"			20										20		1160	1160

UNION COUNTY, OHIO, FOR 1925

CLASSIFICATION OF BUILDINGS									Valued by Appraiser	Valued by Bd. of Rev.	ROAD EXEMPTION Buildings Valued by Tax Com.	TOTAL Land Valued by Tax Com.	TRANSFERS	Plat Page
House No. 1	House No. 2	Barn No. 1	Barn No. 2	Granary	Garage	Silo No. 1	Silo No. 2	Other Buildings						
														1
											10	1440		2
1100		350		200					1650	1650	60	5530		3
														4
														5
														6
300					300				600	600		130		7
														8
														9
300		250		50					600	600	40	2540		11
300					100				400	400		130		12
200									200	200		60		13
500		900		200		100		50	1750	1750	80	8080		14
100									100	100	10	1060		15
1500		150		250	80				1980	1980	40	3700		16
2000	300	500		130	100	100	100	150	3380	3380	140	14870		17
												3800		18
												80		19
1500		600		300					2400	2400		7910		20
											30	4110		21
1100		500			80				1680	1680		2500		22
800	100	1800		300		80		300	3380	3380		5730		23
1000		600							1600	1600	60	5570		24
												50		25
		200							200	200	20	3570		26
														27
														28
														29
900		250							1150	1150	80	2040		30
300		800							1100	1100	50	3740		31
												30		32
											50	3680		33
300									300	300		40		34
500		400		200					1100	1100	50	5890		35
500		600	100	100		80			1380	1380		5290		36
700	200	100	300	400		80	80	150	1410	1410	120	7120		37
500		350							850	850	20	410		38
650		1500	100					100	2350	2350	50	7010		39
												1930		40
												40	3580	41
												30	1140	42
14450	400	9950	300	2030	1060	440	180	750	29560	29560	990	112750		

THE COL. D. B. MFG. CO. 027352

Card No.	OWNER'S NAME	SURVEY	CLASSIFICATION OF LAND												TOTAL ACRES	Valued by Appraiser	Valued by Bd. of Rev.
			Cultivated		Arable		Timber		Orchard		Waste		Bldg. Site				
			A.	Hds.	A.	Hds.	A.	Hds.	A.	Hds.	A.	Hds.	A.	Hds.			
1	Evans, Sarah Bertha	12105	15		41									56	2970	2970	
2																	
3																	
4																	
5	Farrington, Jno. L. + Hester.	9895	56			17 50			50				1	75	3980	3980	
6	Fawley, Dow + Blanche.	7375											30	30	90	90	
7	Fields, Alongo + Mercy V.	9918	28		19				1				2	50	2650	2650	
8	Fields, Conley L.	9918 13427	66		40								450	110 50	5860	5860	
9	Fields, Ethel	7375											32	32	100	100	
10	Fields, Maud	9918	14		12 75					1				27 75	1470	1470	
11	Fields, Oscar	"	56 50		16 15								50	73 15	3880	3880	
12	Fields, Roscoe	9917	73		14 60								2	89 60	4570	4570	
13	Fisher, David E.	9896	38 69										1	39 69	2100	2100	
14	Same	13320 ⁴⁰	9 66		4									13 66	720	720	
15	Fleck, W. H. H.	7375											18	18	60	60	
16	Foreman, Francis J.	10971	93		6								1	100	5300	5300	
17	Foreman, John B.	"	16		15 75								1	32 75	1770	1770	
18	Foreman, Minor L.	"	32		17								1	50	2700	2700	
19	Fout, Addie	12105	49		14 45								1	64 45	3420	3420	
20	Fout, Glenn E.	13748	5 50										75	6 25	250	250	
21																	
22																	
23																	
24	Gebert, Frank	12289	41		17				1				1	60	3180	3180	
25	Grappy, Emerson + Helen	12281	30											30	1590	1590	
26	Gray, Howard E.	9916	77 32		31									108 32	5520	5520	
27	Gray, Josephine	7375			4 50								1	5 50	300	300	
28	Green, Deborah S.	9893	38 50		15 90								150	55 90	2910	2910	
29	Same	9894	65		35									100	5200	5200	
30	Green, Ellis	"	69 30		3								2	74 30	3860	3860	
31	Green, Henry Sherman	9896	49		10								1	60	3180	3180	
32	Same + Anna C.	"	25											25	1330	1330	
33	Green, Joanna	9893	19 50										50	20	1040	1040	
34	Green, John L.	9894	45		8 25								2	55 25	2930	2930	
35	Green, Oscar A.	9897	28										2	30	1590	1590	
36	Same	14639	40						5					45	2390	2390	
37																	
38																	
39																	
40	Hager, Forrest S. + Claudia M.	9916	63		5								1	69	3780	3780	
41	Haines, Edward + Effie	9896											3	3	400	400	
42	Haines, Eliz + Casper A.	9917	6											6	320	320	

1148 97 330 35 22 50 3 50 1 31 55 153687 81360 81360

UNION COUNTY, OHIO, FOR 1925

CLASSIFICATION OF BUILDINGS									Valued by Appraiser	Valued by Bd. of Rev.	Buildings Valued by Tax Com.	Land Valued by Tax Com.	TRANSFERS	Plat Page
House No. 1	House No. 2	Barn No. 1	Barn No. 2	Granary	Garage	Silo No. 1	Silo No. 2	Other Buildings						
											70	2900		1
														2
														3
														4
	900		500		100			50	1550	1550	20	3960		5
	400								400	400		90		6
	250		600						850	850	40	2610		7
	1200	700	200	600					2880	2880	140	5720		8
	500				180				500	500		100		9
	1200		350						1600	1600	20	1450		10
			400						400	400	40	3840		11
	1200	300	450						1950	1950	80	4490		12
	800		450		50	80			1380	1380	70	2060		13
												720		14
	400								400	400		60		15
	300								300	300	50	5250		16
	100				130			50	280	280	10	1760		17
	1300							50	1350	1350	30	2670		18
	200		100						300	300	40	3380		19
	100								100	100		250		20
														21
														22
														23
	700		400		200				1300	1300	90	3096		24
			750						750	750	20	1576		25
												5520		26
	500								500	500	10	290		27
	750		850	200				100	1900	1900	50	2860		28
												5200		29
	1500		1000		200	80	100	100	2980	2980	40	3820		30
	1000		650		100	80		130	1960	1960	100	3080		31
												1330		32
			150				80		230	230	10	1030		33
	850		900		150	150		50	2100	2100	30	2900		34
	500		300						800	800	70	1520		35
												20	2370	36
														37
														38
														39
	300		800						1100	1100	60	3670		40
	250								250	250	10	390		41
												30	300	42
	15200	1000	8850	800	500	750	180	530	28110	28110	1110	80250		

THE COL. B. S. MFG. CO. 027352

Card No.	OWNER'S NAME	SURVEY	CLASSIFICATION OF LAND												TOTAL ACRES	Valued by Appraiser	Valued by Bd. of Rev.	
			Cultivated		Arable		Timber		Orchard		Waste		Bldg. Site					
			A.	Hds.	A.	Hds.	A.	Hds.	A.	Hds.	A.	Hds.	A.	Hds.				
1	Haines, Eliz. + Casper. A.	9897	67	25								2	94	4980	4980			
2	Haines, Jane	7375										1 25	1 25	350	350			
3	Haines, Joanna G. + Howard E. Gray	9916											11 38	600	600			
4	Same	"	52	35 43								2	89 43	4830	4830			
5	Haines, Rebecca J.	7375		17									17	20	20			
6	Same	9896	27 44										27 44	1450	1450			
7	Same	13320	17	4 90								1	22 90	1210	1210			
8	Hamilton, Willard W.	12289	86	3								1	90	4770	4770			
9	Harris, Tillie V.	9918	10 25	4								1	15 25	800	800			
10	Haughn, Samuel B.	9897		44									44	30	30			
11	Same	"	41	8								1	50	2650	2650			
12	Headington, Charles	9895	55	12								3 25	70 25	3720	3720			
13	Heenan, Joseph F. + Hattie	"	25	5 50								1	31 50	1670	1670			
14	Same	9916	18										18	950	950			
15	Same	13320	2	5									7	370	370			
16	Hines, Guy F. + Zella	9918	51	36				1				2	90	3830	3830			
17	Hinton, Ida + John	12281	38	20								1 70	59 70	3160	3160			
18	Hisey, Nellie A. + William F. Wurth	9916	148	45 56						2		4	199 56	10270	10270			
19	Home Savings + Loan Co., of Kenton O., The	9960 ^{4c}	13	25									38	1940	1940			
20	Hosack, David	9960 ^{4c}	14 50									50	15	810	810			
21																		
22																		
23																		
24	Jamo, Eva	10971	38	10								2	50	2500	2500			
25	I. O. O. F. Lodge # 720 Byhalia	7375											02	02	20	20		
26	Same	"											04	04	80	80		
27																		
28																		
29																		
30	Jennings, M + M. Williams	10971	30	20									50	2700	2700			
31	Jalliff, Delbert H.	9895	3				1					1	5	270	270			
32	Jones, Arthur	9896											38	38	60	60		
33	Jones, Frank	10945	61	23								2 56	86 56	4330	4330			
34	Jones, John	9894	68	30								2	100	5300	5300			
35	Jones, Mabel + Lydia	10971	83	24								1	108	5830	5830			
36	Jones, Ray, E.	9893	12 42									1	13 42	700	700			
37																		
38																		
39																		
40	Kavanaugh, Fred	12105	37	3 50									40 50	2030	2030			
41	Kavanaugh, Geo. W.	"	33									1 50	34 50	1830	1830			
42	Keller, Edward J. + Emma	9894	80	7			1					2	90	4770	4770			
			1110	61	347	50			3		13	38	35	26	1509	69	78830	78830

UNION COUNTY, OHIO, FOR 1925

CLASSIFICATION OF BUILDINGS									Valued by Appraiser	Valued by Bd. of Rev.	ROAD REPAIRS Building Valued by Tax Com.	TOTAL Land Valued by Tax Com.	TRANSFERS	Plat Page
House No. 1	House No. 2	Barn No. 1	Barn No. 2	Granary	Garage	Silo No. 1	Silo No. 2	Other Buildings						
600		800	200	200	80				1880	1880	20	4960		1
1200									1200	1200	10	340		2
												600		3
1100	800	1000		150				100	3150	3150	50	4780		4
												30		5
900		200		100					1200	1200	40	1410		6
												1210		7
700		300						100	1100	1100	40	4730		8
300		100				Com. C. 50			450	450	20	780		9
												30		10
650		600							1250	1250		2650		11
1000		200							1200	1200	100	3620		12
600		900	100	400	80			50	2130	2130	10	1660		13
											30	920		14
												370		15
700		800	50					30	1580	1580	40	3760		16
600		700						50	1350	1350	80	3080		17
1000	300	400	200	500	80			100	2580	2580	20	10250		18
												1940		19
400					80			50	530	530	40	770		20
														21
														22
														23
400		300							700	700	80	2420		24
Hall 500									500	500		20		25
												80		26
														27
														28
														29
												2700		30
2500		300			100	80		150	3130	3130	30	340		31
400		100							500	500		60		32
700		300							1000	1000	40	4260		33
1000		800		100				50	1950	1950	10	5290		34
1300		900		120				100	2420	2420	40	5790		35
300									300	300	50	650		36
														37
														38
														39
											20	2010		40
1000		600				80		40	1720	1720	20	1810		41
1500		750	400		100	100			2850	2850	100	4670		42
19350	1100	10050	950	1570	520	310		820	34670	34670	950	77880		

THE COL. B. D. MFG. CO. 027352

Card No.	OWNER'S NAME	SURVEY	CLASSIFICATION OF LAND												TOTAL ACRES	Valued by Appraiser	Valued by Bd. of Rev.
			Cultivated		Arable		Timber		Orchard		Waste		Bldg. Site				
			A.	Hds.	A.	Hds.	A.	Hds.	A.	Hds.	A.	Hds.	A.	Hds.			
1	Korns, J. A.	12112	97	20								2	99 20	4260	4260		
2	Krouskop, Laura.	7375										1	1	250	250		
3	Krouskop, Robert J.	9895	35		15	36							50 36	2670	2670		
4	Same (Robt)	"	55		35		5	50				2	97 50	5170	5170		
5																	
6																	
7																	
8	Lane, H. H.	10938 ⁺	99		14	60						1	114 60	6130	6130		
9	Laurence, William	9960 ⁺			1	25							1 25	80	80		
10	Same	"	66		10							1 75	77 75	4200	4200		
11	Same	"	171		70								241	12290	12290		
12	Same	12360	35		24							1	60	3240	3240		
13	Same	13748	157		70	70	10					1	238 75	12420	12420		
14	Lehman, Rose M.	9960 ⁺	19		14								33	1720	1720		
15	Leveck, John A. + Francis	9893	62		14							1 91	77 91	4130	4130	-140-122 of Rev.	
16	Lilley, Grier	9918	15		12							1	28	1400	1400		
17	Lingrel, Cynthia A.	7375										18	18	90	90		
18	Lingrel, Henry C.	9896	11		22	21						1	34 21	1850	1850		
19	Same	9897	40										40	2160	2160		
20	Lingrel, Ida R.	7375			4							38	4 38	500	500	-250	
21	Same	"	25	05								2	27 05	1430	1430		
22	Same	"	81		20							1 25	102 25	5520	5520		
23	Same (Tax)	"										25	25	40	40		
24	Lingrel, N. H.	9917	35		5								40	2120	2120		
25	Same	"	58		40							2	100	5000	5000		
26	Same	10971	68		30	50						1	99 50	5260	5260		
27	Same (Tax)	7375										25	25	40	40		
28	Lingrel, Newton H.	10177	78	10	10							1	89 10	5720	5720	-1000	
29	Logan, David (Heirs)	7375										1 35	1 35	280	280		
30	Logan, Jasie	"										26	26	130	130		
31	Same	"										06	06	30	30		
32	Longberry, Othel R. + Sylvia	12289	73		13							1	87	4610	4610		
33	Longberry, Richard et al.	10938	84		16							2 50	102 50	5430	5430		
34	Longberry, Viola J.	12289	53		33	75						1	87 75	4650	4650		
35	Lynch, David + Josephine	10971	62		20	40						2	84 40	4560	4560		
36																	
37																	
38																	
39	McAllister, Luther L.	9916	21	75									21 75	1130	1130		
40	Same	9917	22	50	6								28 50	1430	1430		
41	Same + A. M.	"	34		15	58			1			1	51 58	2580	2580		
42	McIndosh, Josephine	12105	110										110	5820	5830		
			1667 60 517 40 15 50 1												31 14 2332 64 1183 50 1183 50		

UNION COUNTY, OHIO, FOR 1925

CLASSIFICATION OF BUILDINGS									Valued by Appraiser	Valued by Bd. of Rev.	Buildings Valued by Tax Com.	Land Valued by Tax Com.	TRANSFERS	Plat Page
House No. 1	House No. 2	Barn No. 1	Barn No. 2	Granary	Garage	Silo No. 1	Silo No. 2	Other Buildings						
400	300	900	500	100		80		100	2580	2580	40	4220		1
1100		100		50	50				1300	1300	10	340		2
											30	2640		3
2000		1300			50	50			3400	3400	110	5060		4
														5
														6
														7
		1500	100						1600	1600	70	6060		8
												80		9
800		1000		300	350				2450	2450	60	4140		10
		900							900	900		12290		11
												3240		12
		750							750	750	60	12360		13
		300							300	300		1720		14
500		500	800	100				50	1950	1950	30	3960		15
1300				110		100			1500	1500	30	1370		16
400									400	400		90		17
700		600		300					1300	1600	60	1790		18
											50	2116		19
1000		100							1100	1100		250		20
											30	1400		21
1300		1200			50				2550	2550	60	5460		22
												40		23
											20	3100		24
200			400						600	600	120	4880		25
500		300			50				850	850	40	5220		26
											80	40		27
200		100							300	300	80	4640		28
100									100	100	10	270		29
300								Produce House 400	700	700		130		30
								300	800	300		30		31
2000				50				50	2100	2100	120	4490		32
1200		1000				80		150	2430	2430	50	5380		33
1300		800		200				120	2420	2420	40	4610		34
800		700		200	250				1950	1950	30	4530		35
														36
														37
														38
												1130		39
												1430		40
450		600	100						1150	1150	10	2570		41
900		400		100		80			1280	1280	20	5810		42
17450	300	13050	1900	1500	800	390		1170	36560	36560	1180	115780		

Appraisalment of Real Property

Washington

Township.

THE COL. B. S. MFG. CO. 027352

Card No.	OWNER'S NAME	SURVEY	CLASSIFICATION OF LAND												TOTAL ACRES		Valued by Appraiser	Valued by Bd. of Rev.
			Cultivated		Arable		Timber		Orchard		Waste		Bldg. Site					
			A.	Hds.	A.	Hds.	A.	Hds.	A.	Hds.	A.	Hds.	A.	Hds.	A.	Hds.		
1	McIntosh, Kate	9916			1										1		60	60
2	McIntosh, William	"													2 50		150	150
3	Same	10971	36		19										55		2970	2970
4	McMahon, Belle	12112	41		9 75								1		51 75		2740	2740
5	McWade, William J.	12360	18		6										24		1200	1040
6																		
7																		
8																		
9	Manley, George P + Katharine	12289	3		18 50										21 50		1080	1080
10	Matteson, Benjamin H + Clara	10938 14639	122		23								3 55		148 55		7870	7870
11	Matteson, Ezra	13427c	10		9								1		20		1060	1060
12	Middlesworth, Andrew J.	9895	29										1		30		1590	1590
13	Same	"	95		8	25 50							2		130 50		6920	6920
14	Middlesworth, Lillia	7375											2 50		2 50		350	350
15	Miller, E. H.	10383	21		20 10										41 10		1070	1070
16	Same + Carrie	7375	3 50												3 50		400	400
17	Same	"			10										10		20	20
18	Same	9896											1		1		100	100
19	Same	"											1 09		1 09		60	60
20	Same (Eugene H + Carrie)	12189	21		10								2		33		1750	1750
21	Same	12289	31												31		1640	1640
22	Miller, Ellis W + Mary Jane	9918	25		4								1		30		1590	1590
23	Miller, Marion E + Hazel	"			15										15		680	680
24	Same	"	35		10								1		46		2440	2440
25	Miller, Mary L.	7375											43		43		130	130
26	Miller, Sylvia J.	"			18 75										18 75		990	990
27	Same	9897	52		10 95								1		63 95		3290	3290
28	Same	9917			20										20		1000	1000
29	Maffett, John W.	7375	1												1		80	80
30	Same + Clara A.	9916	38										2		40		2160	2160
31	Montgomery, John H.	9897	42		41 75	15									98 75		5230	5230
32	Moody, George S.	"	50 22										1		51 22		2710	2710
33	Same	"	37		2								1		40		2120	2120
34	Moore, Elmer + Rebecca J.	9918			5 30								50		5 80		300	300
35	Moore, Lydia A.	10938c			1 50										1 50		80	80
36	Morris, Emily	7375											18		18		40	40
37	Same	"											40		40		130	130
38	Same	"			50										50		100	100
39	Same	"											1 32		1 32		200	200
40	Morris, W. A.	"											25		25		80	80

710 72 25420 40 50

27 72 103314 54380 54220

UNION COUNTY, OHIO, FOR 1925

CLASSIFICATION OF BUILDINGS									Valued by Appraiser	Valued by Bd. of Rev.	Buildings Valued by Tax Com.	Land Valued by Tax Com.	TRANSFERS	Plat Page
House No. 1	House No. 2	Barn No. 1	Barn No. 2	Granary	Garage	Silo No. 1	Silo No. 2	Other Buildings						
												60		1
600		1000							1600	1600	10	140		2
												2970		3
800		400		100					1300	1300	70	2670		4
												1040		5
														6
														7
														8
											30	1050		9
300		2000		130		80			2510	2510		7870		10
200		150							350	350	20	1040		11
100		300							400	400	50	1540		12
1300		750		200				150	2400	2400	50	6870		13
900		100						100	1100	1100	10	340		14
												40	1030	15
												10	390	16
												20		17
1200		80		100				40	1420	1420	10	90		18
												60		19
600		1500		100	50	50			2300	2300	30	1720		20
												80	1560	21
600		100		50				80	830	830	70	1530		22
												10	670	23
1100		700		80		100			1980	1980	20	2420		24
700		200							900	900		130		25
												20	970	26
200		400		150					750	750	30	3270		27
												1000		28
												10	70	29
600		200	150	50					1000	1000	100	2060		30
												20	5210	31
400									400	400	40	2670		32
200		400							600	600	50	2070		33
600									600	600	10	290		34
												20	60	35
												40		36
150									150	150		130		37
												100		38
												10	170	39
400									400	400		80		40
														41
														42
10250		8280	150	960	50	230		370	20990	20990	-810	53410		

THE COL. D. B. MFG. CO. 027352

Card No.	OWNER'S NAME	SURVEY	CLASSIFICATION OF LAND												TOTAL ACRES	Valued by Appraiser	Valued by Bd. of Rev.
			Cultivated		Arable		Timber		Orchard		Waste		Bldg. Site				
			A.	Hds.	A.	Hds.	A.	Hds.	A.	Hds.	A.	Hds.	A.	Hds.			
1	Ogan, John	9917	8	20									8	20	430	430	
2	Same	"	61		13			1				1	75	3900	3900		
3	Orakood, Trel + Martha J.	9894	44									1	45	2390	2390		
4	Overly, Chas. J.	12112	42		2							250	46 50	2510	2510		
5	Same (C. J.)	"	32		8								40	2120	2120		
6	Overly, Dorella (life)	"	26		5								31	1640	1640		
7																	
8																	
9																	
10	Patrick, Charles W + Edith L.	7375											15	15	50	50	
11	Pence, Abigail	10971	63		9	22	12					1	85 22	4600	4600		
12	Pence, W. H.	9896	15	20								2	17 20	930	930		
13	Phelps, Lester	12289			9	50						50	10	530	530		
14	Phillips, Lillie A.	14639	30		23							2	55	2920	2920		
15	Poike, Martha D.	9896	4		5	75							11 75	620	620		
16																	
17																	
18																	
19	Ramsey, Earl W + William B.	10383	30	14	6								36 14	1920	1920		
20	Same	12281	64		15							1	80	4240	4240		
21	Reed, Ettie M.	12360	2										2	110	110		
22	Rigel, George + Belle	10938	82		20	33						1	103 33	5480	5480		
23	Rings, John J.	12289	132		20							1 20	153 20	8120	8120		
24	Rigor, Harley	"	53		20							2	75	3980	3980		
25	Robinson, David R.	9895	102	48								2	104 48	5540	5540		
26	Robinson, Ella	7375										25	25	100	100		
27	Robinson, Thomas L + Mary E.	"										1 38	1 38	200	200		
28	Rockhold, John H.	"										28	28	50	50		
29	Rockhold, L. H.	"										32	32	250	250		
30	Same	"										40	40	280	280		
31	Same	12289	44	43					1			2	47 43	2510	2510		
32	Ruhl, William + Ella	9917	12		13							1	26	1300	1300		
33																	
34																	
35																	
36	Sandusky, John	9917	10										10	520	520		
37	Sandusky, Manda + Lucena	"	380		9							1 40	13 80	690	690		
38	Sater, Robert H.	12105	60		11							2	73	3870	3870		
39	Schertzer, John M.	12360	102		7	30			1			1	111 30	5420	5420		
40	Schertzer, Mary A.	12289	8		16							1	25	1330	1330		
41	Schertzer, Peter	10945			26	80							26 80	1200	1200		
42	Same	12289	85		5	25							90 25	4780	4780		

1118 25 244 15 12 3 27 98 1405 38 74430 74430

UNION COUNTY, OHIO, FOR 1925

CLASSIFICATION OF BUILDINGS									Valued by Appraiser	Valued by Bd. of Rev.	ROAD EXEMPTION Buildings Valued by Tax Com.	TOTAL Land Valued by Tax Com.	TRANSFERS	Plat Page
House No. 1	House No. 2	Barn No. 1	Barn No. 2	Granary	Garage	Silo No. 1	Silo No. 2	Other Buildings						
											30	450		1
900		800		50				50	1800	1800	40	3860		2
400		450		50					900	900	30	2360		3
250		800		100				80	1230	1230	20	2490		4
											20	2100		5
											10	1630		6
														7
														8
														9
800		200							1000	1000		50		10
800		300							1100	1100	30	4470		11
900		100		50	50			80	1180	1180	20	910		12
100									100	100	20	510		13
600		300		80					980	980	20	2900		14
								50	90	90	20	600		15
														16
														17
														18
												192.0		19
1200		1000						80	2280	2280	100	4140		20
												110		21
1300		800		200				200	2500	2500	40	5440		22
700		1200							1900	1900	60	8060		23
1500		1300	200	150	80				3280	3230	50	3930		24
900	400	600		100	80			100	2180	2180	60	5480		25
200									200	200		100		26
900		100							1000	1000	10	190		27
400									400	400		50		28
1200		150							1350	1350		250		29
500					600				1100	1100		280		30
300		200		150					650	650	80	3430		31
100		100							200	200	20	1280		32
														33
														34
														35
											10	510		36
400									400	400	20	670		37
1000									1000	1000	110	3760		38
1000		2000						100	3100	3100	130	5290		39
750		200		80					1030	1030	10	1820		40
												1300		41
											10	4770		42
17100	400	10600	200	1810	810	220		560	30900	30900	970	73460		

Appraisalment of Real Property

Washington

Township.

THE COL. D. S. MFG. CO. 027352

Card No.	OWNER'S NAME	SURVEY	CLASSIFICATION OF LAND												TOTAL ACRES	Valued by Appraiser	Valued by Bd. of Rev.	
			Cultivated		Arable		Timber		Orchard		Waste		Bldg. Site					
			A.	Hds.	A.	Hds.	A.	Hds.	A.	Hds.	A.	Hds.	A.	Hds.				
1	Schertzer, Peter	13427	5		23							1	80	29	80	1340	1340	
2	Sewell, Calvin	10971					10	60							10	50	560	560
3	Same (C)	"	41									2		43		2060	2060	
4	Sewell, Geo. W.	"	71			10			1			1		83		3980	3980	
5	Sherman, L. L. + Bert	9896	8											8		420	420	
6	Sherwood, Elbert E.	10971	60		42	50						2		104	50	5560	5560	
7	Sherwood, Elizabeth	7375										25		25		80	80	
8	Sherwood, Owen E.	10971			5		85							40		2120	2120	
9	Same	"	44	50	30				1			1		76	50	4180	4180	
10	Same + Sarah E.	9918				70								70		40	40	
11	Same	"	7		6							120		14	20	750	750	
12	Same	10945	16		26	71								42	71	1710	1710	
18	Shultz, John M.	10971	49		11		25					1		86		4640	4640	
14	Sieg, David + Nellie	9960 ^{4c}	31	87										31	87	1690	1690	
15	Sinift, James W + John H. Lilly	9897	83				10					2		95		5040	5040	
16	Smally, Christopher	9960 ^{4c}			7							1		8		430	430	
17	Same	"	19	90										19	90	1070	1070	
18	Same	10971	32		20	40								52	40	1620	1620	
19	Smith, Charles H + Lyda	7375										25		25		80	80	
20	Smith, Ora P. + Grace A.	12189			12				1			1		14		740	740	
21	Southwick, E. B.	7375										21		21		280	280	
22	Same (Ely B)	12189										28		28		130	130	
23	Southwick, Jennie	7375										16		16		80	80	
24	same	"										25		25		100	100	
25	Spain, Lawrence N.	9916	36		12	40						1		49	40	2670	2670	
26	Speese, George E.	9895	34		15							1		50		2650	2650	
27	Same + Florence	9917	16	40	2							1		19	40	1030	1030	
28	Speese, George E. + Florence	"	6											6		320	320	
29	Same	9897	69		25									94		4980	4980	
30	Stall, Louise	7375	26		18	69						2		46	69	2490	2490	
31	Stephenson, Ina Helen	10177	24											24		1270	1270	
32	Same	12289	154		20							2		176		9330	9330	
33	Stevenson, Flounoy H. et al	9895	80		53							2		135		7160	7160	
34	Same	10971	265		205							1		471		24490	24490	
35	Same	12112	246		14	25						1		261	25	13850	13850	
36	Stewart, Joseph H + Emma E.	"	40	25	8							2		50	25	2660	2660	
37	Stimmel, Inez	9917			4	50						1		550		300	300	
38	Strahn, John W.	12289	51		17				1			1		70		3710	3710	
39	Stroenider, Milo (Trustee)	9916	28	75										28	75	1520	1520	
40	Same	9917	22		35				1			1	50	59	50	3040	3040	
41	Same	"	72	75										72	75	3860	3860	
42	Stump, Sarah	12289			15	95						1		16	95	900	900	

163942 630 10 90 50 5

32 90 239792 124880 124880

UNION COUNTY, OHIO, FOR 1925

CLASSIFICATION OF BUILDINGS									Valued by Appraiser	Valued by Bd. of Rev.	Buildings Valued by Tax Com.	Land Valued by Tax Com.	TRANSFERS	Plat Page
House No. 1	House No. 2	Barn No. 1	Barn No. 2	Granary	Garage	Silo No. 1	Silo No. 2	Other Buildings						
1500		1000							2500	2500	60	1280		1
											40	520		2
1000		200						50	1250	1250	10	3050		3
		100							100	100	50	3930		4
												420		5
800	300	600	300	150				50	2200	2200	60	5500		6
500									500	500		80		7
											20	2100		8
1100		350		80		Coal H. 100			1680	1680	120	4010		9
												40		10
800		250							1050	1050	20	730		11
												1710		12
1000		400			150				1550	1550	30	4610		13
											20	1670		14
1300		900		50					2250	2250	70	4970		15
400		300			50	80		40	870	870	30	400		16
											30	1040		17
											50	1570		18
400		100							500	500		80		19
500		400		80	80			100	1160	1160	10	730		20
												280		21
1100		100							1200	1200		130		22
300									300	300		80		23
650									650	650		100		24
1200		400						50	1650	1650	50	2620		25
100		600						80	780	780	60	2570		26
1200		800		300				80	2380	2380	20	1010		27
											10	310		28
												4980		29
1300	50	800			150			100	2400	2400	40	2450		30
												1270		31
900		450						100	1450	1450	110	9220		32
400		150		100					650	650	30	7130		33
700	250	1500		150					2600	2600	350	24140		34
300	200	1400		100	100			150	2250	2250	200	13650		35
500		100		80					680	680	80	2580		36
300		50							350	350	10	290		37
1000		700							1700	1700	30	3680		38
												1520		39
1400		400	150	300	80			50	2380	2380	40	3000		40
												3860		41
300		50							350	350	20	880		42
20950	800	12100	450	1390	610	180		850	37330	37330	1670	123210		

UNION COUNTY, OHIO, FOR 1925

CLASSIFICATION OF BUILDINGS									Valued by Appraiser	Valued by Bd. of Rev.	Buildings Valued by Tax Com.	Land Valued by Tax Com.	TRANSFERS	Plat Page
House No. 1	House No. 2	Barn No. 1	Barn No. 2	Granary	Garage	Silo No. 1	Silo No. 2	Other Buildings						
											30	2620		1
700		600		80		80		50	1510	1510	80	2610		2
700		500			120			100	1420	1420	40	2610		3
														4
														5
												50		6
														7
														8
											10	560		9
											30	1840		10
800									300	300		180		11
		1400		300	80				1780	1780	50	5350		12
1800								50	1050	1050	30	740		13
		100							100	100	20	2680		14
												280		15
200		100							300	300		2270		16
											20	2250		17
1000		400		100	80	80		50	1710	1710	110	4520		18
600		300						50	950	950	50	4680		19
800		600			80			100	1580	1580	30	2620		20
500		500			100			80	1180	1180	50	2070		21
											10	200		22
1000		600	500	200				60	2360	2360	20	3060		23
1500		150							1650	1650	10	590		24
1200		200						100	1500	1500	10	390		25
600		400			30			50	1080	1080	100	3610		26
														27
														28
														29
1300		400		150		50			1900	1900	90	2850		30
1100		400			80	50			1630	1630	120	4280		31
800									300	300		30		32
					40				40	40		30		33
														34
														35
														36
											30	2620		37
												570		38
											10	1130		39
1000		800		150				100	2050	2050	30	4080		40
			500						500	500	100	7580		41
		200		50					250	250	50	4190		42
13800		7650	1000	1030	610	310	50	790	25140	25140	1150	73140		

THE COL. B. B. MFG. CO. 027352

Card No.	OWNER'S NAME	SURVEY	CLASSIFICATION OF LAND												TOTAL ACRES		Valued by Appraiser	Valued by Bd. of Rev.
			Cultivated		Arable		Timber		Orchard		Waste		Bldg. Site					
			A.	Hds.	A.	Hds.	A.	Hds.	A.	Hds.	A.	Hds.	A.	Hds.	A.	Hds.		
1	Wellwood, Joseph H + Ernest	12112	45	50	71									116	50	6170	6170	
2	West, Sam'l H Trustee	9960 ^{4c}												25	25	20	20	
3	Wheeler, W. P.	12360	20		5								1	26	1380	1380		
4	Wigal, Lewis	12289											2	2	100	100		
5	Wiley, Charles O.	9918	17	50										17	50	930	930	
6	Same	14639	28	67	4								1	33	67	1780	1780	
7	Same (C.O.) + Florence	9918	13	72										13	72	730	730	
8	Wiley, Florence E.	"	15		15									30		1560	1560	
9	Williams, Clinton	9960 ^{4c}	42		25	37							2	69	37	3540	3540	
10	Williams, Edward G.	"	15		26									41		2170	2170	
11	Williams, Esther B.	7375												37	37	60	60	
12	Williams, Mattie	9916	6		3								1	10		540	540	
13	Williams, Nancy A.	9960 ^{4c}	27		3									30		1530	1530	
14	Williams, Ross W. + Sarah E.	"	6							4	35			10	35	550	550	
15	Williamson, Lloyd H.	10945	16		3								1	20		1040	1040	
16	Williamson, W. C.	12289	68		15				1				1	25	85	25	4430	4430
17	Wilson, John D.	9893	9										1	10		520	520	
18	Wright, Charles	7375												45	45	60	60	
19	Wright, Lewis L.	10971	60		37								1	98		5290	5290	
20	Wright, Malin	9897	76		21	50								97	50	5140	5140	
21	Wright, Samuel E.	12112	60	50					1				1	62	50	3310	3310	
22	Wyggle, Lloyd + Addah	7375												25	25	50	50	
23	Same	"												30	30	60	60	
24	Wyggle, Harvey + Hannah	"												25	25	60	60	
25																		
26																		
27																		
28																		
29																		
30																		
31																		
32																		
33																		
34																		
35																		
36																		
37																		
38																		
39																		
40																		
41																		
42																		

UNION COUNTY, OHIO, FOR 1925

CLASSIFICATION OF BUILDINGS									Valued by Appraiser	Valued by Bd. of Rev.	ROAD EXEMPTION Buildings Valued by Tax Com.	TOTAL LAND Valued by Tax Com.	TRANSFERS	Plat Page
House No. 1	House No. 2	Barn No. 1	Barn No. 2	Granary	Garage	Silo No. 1	Silo No. 2	Other Buildings						
100		150		100					350	350	90	6080		1
												30		2
500			1000						600	600	20	1360		3
100									100	100	10	90		4
											10	920		5
700		1000						50	1750	1750	20	1760		6
												730		7
												1560		8
250		400			50				700	700	60	3480		9
												2170		10
												60		11
300		250							550	550	20	520		12
												1530		13
											40	510		14
500					150				650	650	30	1020		15
1300		600			50			80	2030	2030	100	4330		16
350		350							700	700		520		17
200									200	200		60		18
500		100			50				650	650	30	5260		19
											20	5120		20
100		300							400	400	50	3260		21
												50		22
												60		23
200									200	200		60		24
														25
														26
														27
														28
														29
														30
														31
														32
														33
														34
														35
														36
														37
														38
														39
														40
														41
														42
5100		3150	100	100	300			-130	8880	8880	490	40530		

Appraisement of Real Property *Bakescreek School Dist - Washington* Township.

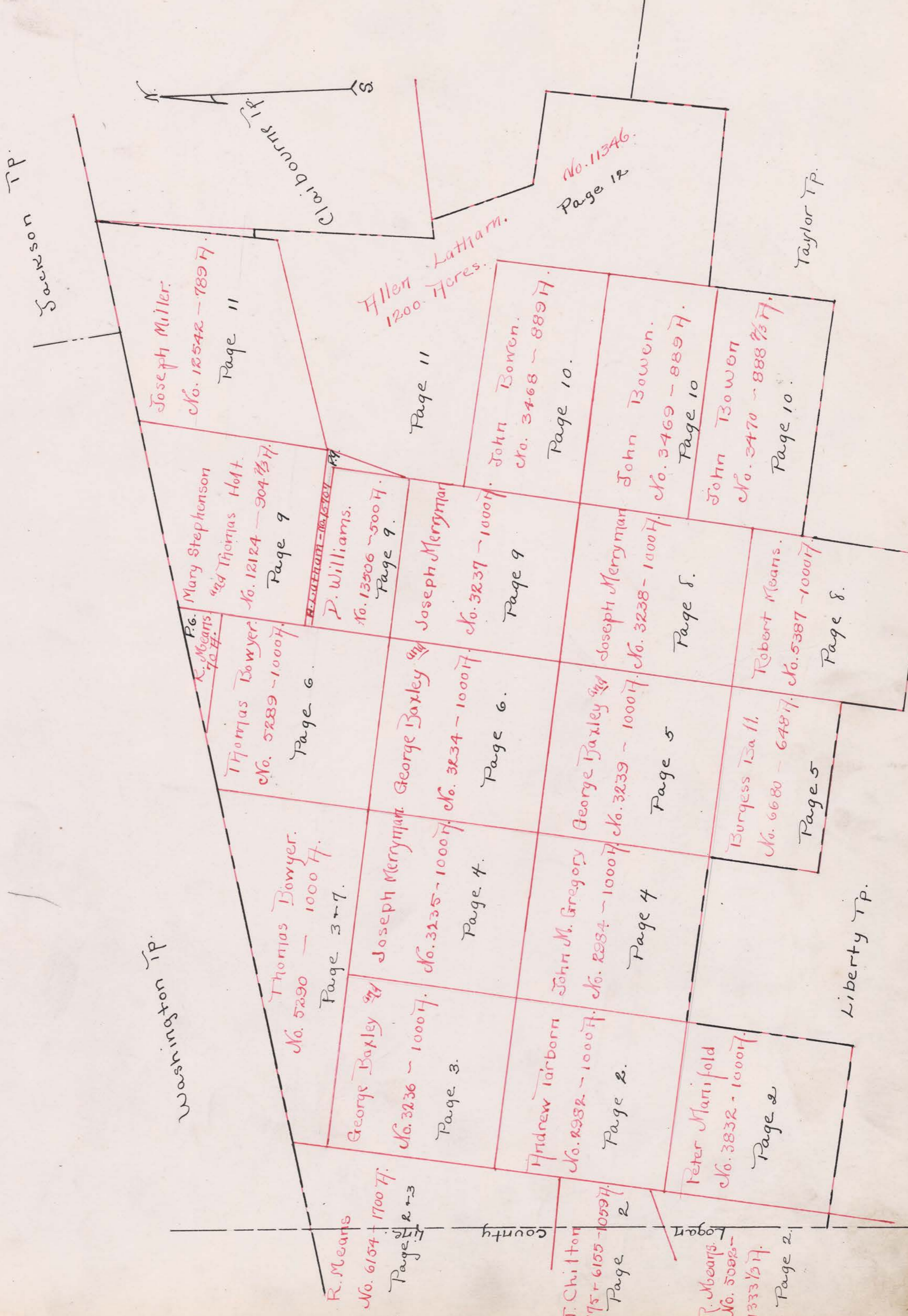
THE COL. B. S. MFG. CO. 027352

Card No.	OWNER'S NAME	SURVEY	CLASSIFICATION OF LAND												TOTAL ACRES		Valued by Appraiser	Valued by Bd. of Rev.
			Cultivated		Arable		Timber		Orchard		Waste		Bldg. Site		A.	Hds.		
			A.	Hds.	A.	Hds.	A.	Hds.	A.	Hds.	A.	Hds.	A.	Hds.	A.	Hds.		
1	<i>Green, Joanna</i>	<i>9893</i>	<i>17</i>	<i>50</i>									<i>50</i>	<i>18</i>	<i>950</i>	<i>950</i>		
2																		
3																		
4	<i>Wilson, L. Delmar</i>	<i>9893</i>	<i>47</i>	<i>75</i>									<i>2</i>	<i>49 75</i>	<i>2640</i>	<i>2640</i>		
5																		
6																		
7																		
8																		
9																		
10																		
11																		
12																		
13																		
14																		
15																		
16																		
17																		
18																		
19																		
20																		
21																		
22																		
23																		
24																		
25																		
26																		
27																		
28																		
29																		
30																		
31																		
32																		
33																		
34																		
35																		
36																		
37																		
38																		
39																		
40																		
41																		
42																		

6525 250 67 75 3590 3590

UNION COUNTY, OHIO, FOR 1925

CLASSIFICATION OF BUILDINGS									Valued by Appraiser	Valued by Bd. of Rev.	ROAD EXEMPTION Buildings Valued by Tax Com.	TOTAL HAND Valued by Tax Com.	TRANSFERS	Plat Page
House No. 1	House No. 2	Barn No. 1	Barn No. 2	Granary	Garage	Silo No. 1	Silo No. 2	Other Buildings						
100									100	100	10	940		1
														2
														3
1200		1700	300		300		100	300	3900	3900	20	2620		4
														5
														6
														7
														8
														9
														10
														11
														12
														13
														14
														15
														16
														17
														18
														19
														20
														21
														22
														23
														24
														25
														26
														27
														28
														29
														30
														31
														32
														33
														34
														35
														36
														37
														38
														39
														40
														41
														42
1300		1700	300		300		100	300	4000	4000	30	3560		



Joseph Miller.
No. 12542 - 789 A.
Page 11

Allen Latham.
1200 Acres.
Page 11

No. 11346.
Page 12

Mary Stephenson
and Thomas Holt.
No. 12124 - 904 1/2 A.
Page 9

P. Williams.
No. 13506 - 500 A.
Page 9

Joseph Merryman
No. 3237 - 1000 A.
Page 9

John Bowen.
No. 3468 - 889 A.
Page 10.

John Bowen.
No. 3469 - 889 A.
Page 10

John Bowen
No. 3470 - 888 2/3 A.
Page 10.

Thomas Bowyer.
No. 5289 - 1000 A.
Page 6.

P. Williams.
No. 13506 - 500 A.
Page 9

Joseph Merryman
No. 3237 - 1000 A.
Page 9

Joseph Merryman
No. 3238 - 1000 A.
Page 5.

Robert Means.
No. 5387 - 1000 A.
Page 8.

Thomas Bowyer.
No. 5290 - 1000 A.
Page 3+7.

George Baxley and
Joseph Merryman.
No. 3234 - 1000 A.
Page 6.

George Baxley and
Joseph Merryman.
No. 3239 - 1000 A.
Page 5

Burgess Ba II.
No. 6680 - 648 A.
Page 5

George Baxley and
Joseph Merryman.
No. 3236 - 1000 A.
Page 3.

John M. Gregory
No. 2984 - 1000 A.
Page 4

Peter Manifold
No. 3832 - 1000 A.
Page 2

R. Means
No. 6154 - 1700 A.
Page 2+3

T. Chilton
No. 6155 - 1059 A.
Page 2

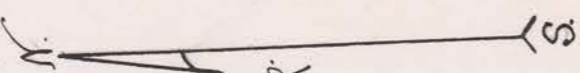
R. Means.
No. 5082 -
1333 1/2 A.
Page 2.

Washington Tp.

Claiborne Tp.

Taylor Tp.

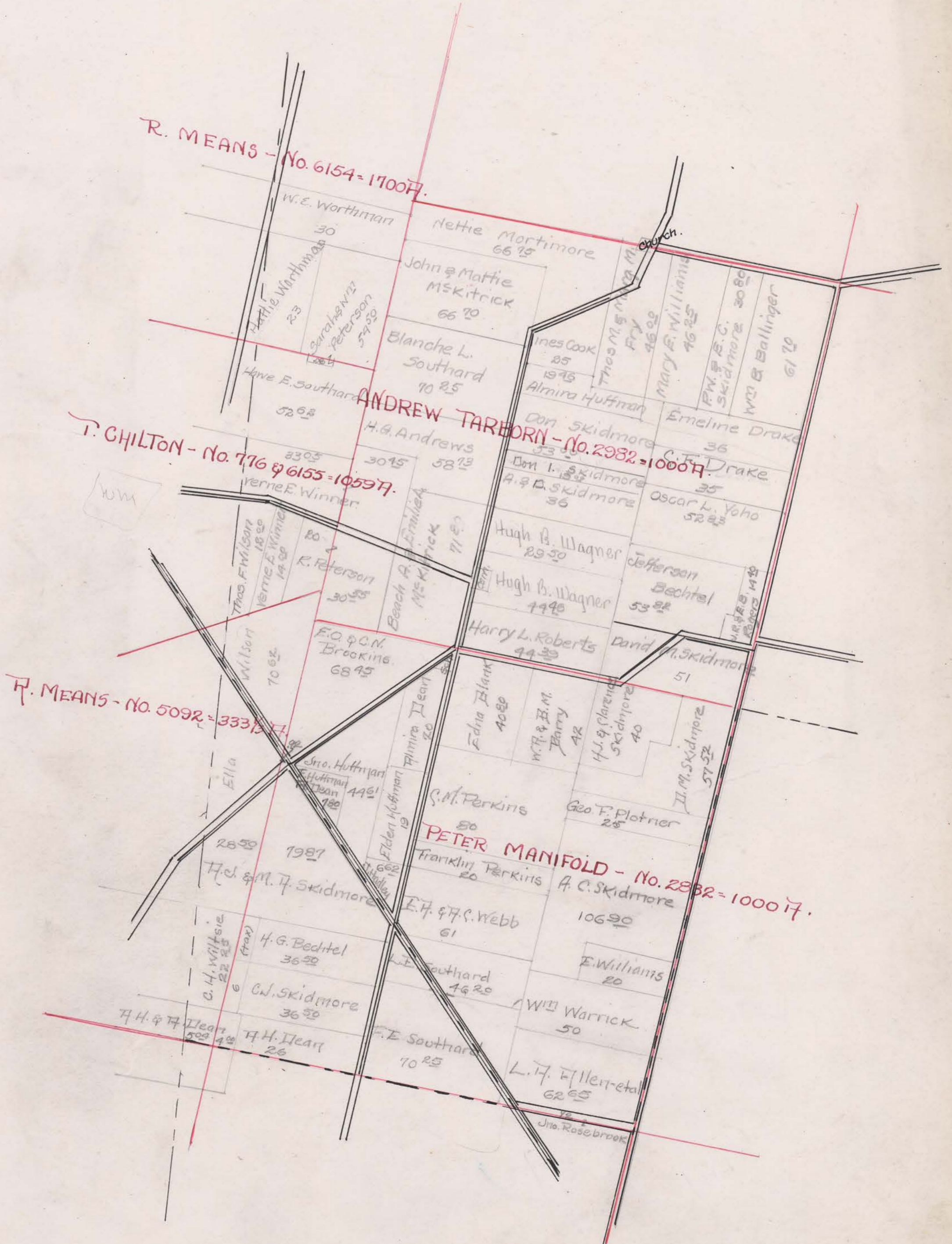
Liberty Tp.



SURVEY No. 6154-2982-776
5092-2932

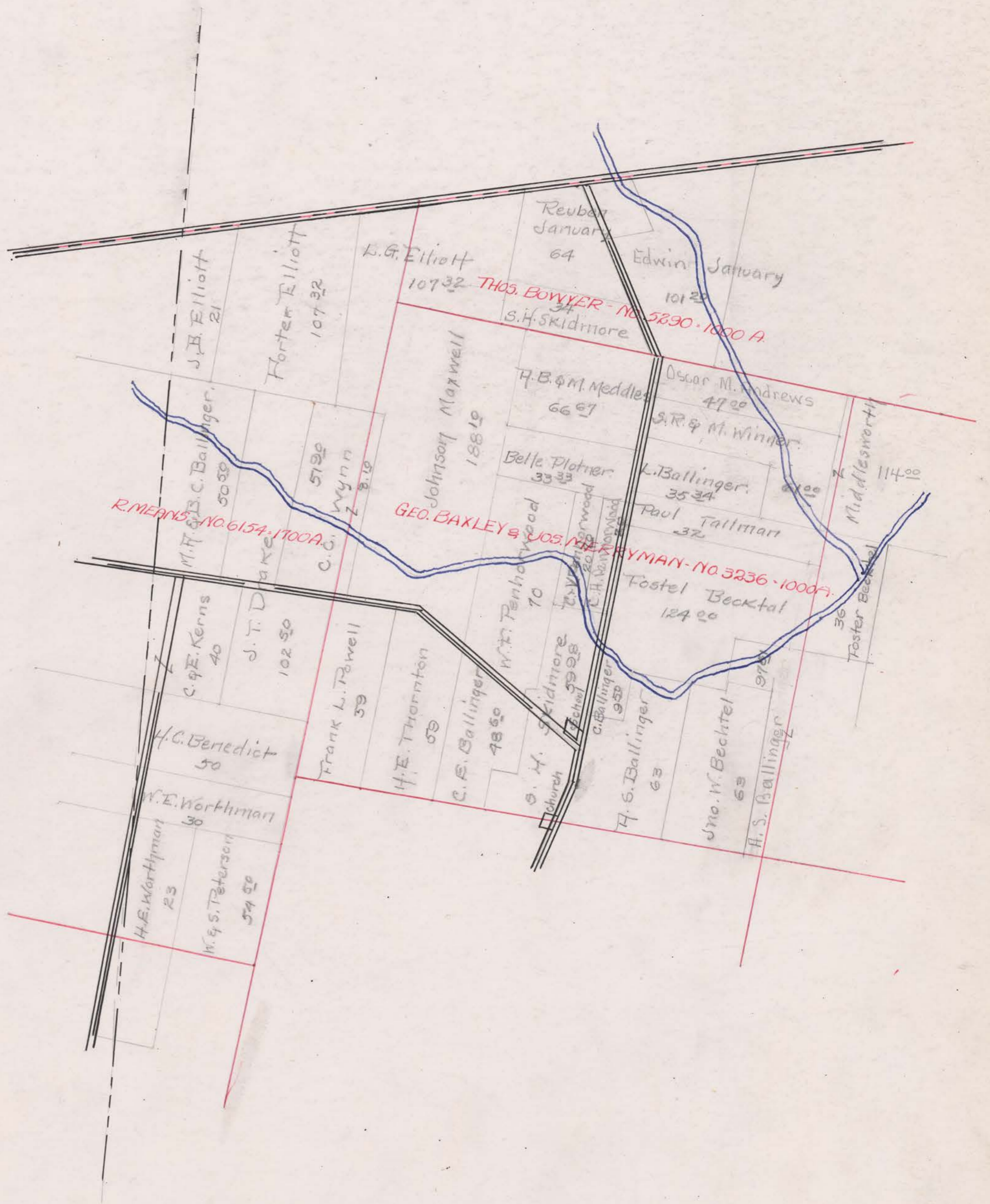
TOWN OF York

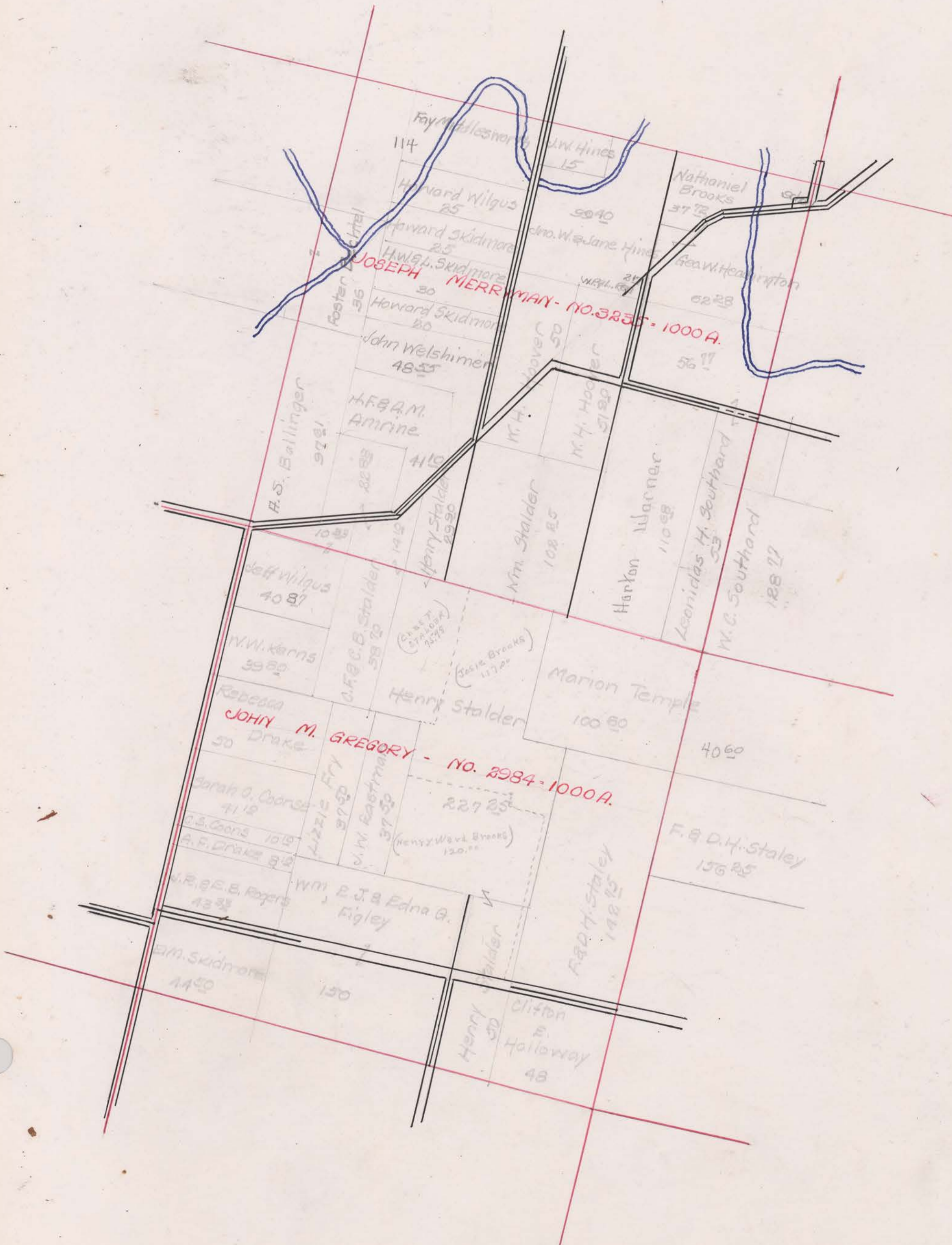
SCALE 80 POLES TO AN INCH.



SURVEY No. 5290-3236-6154 TOWN OF York

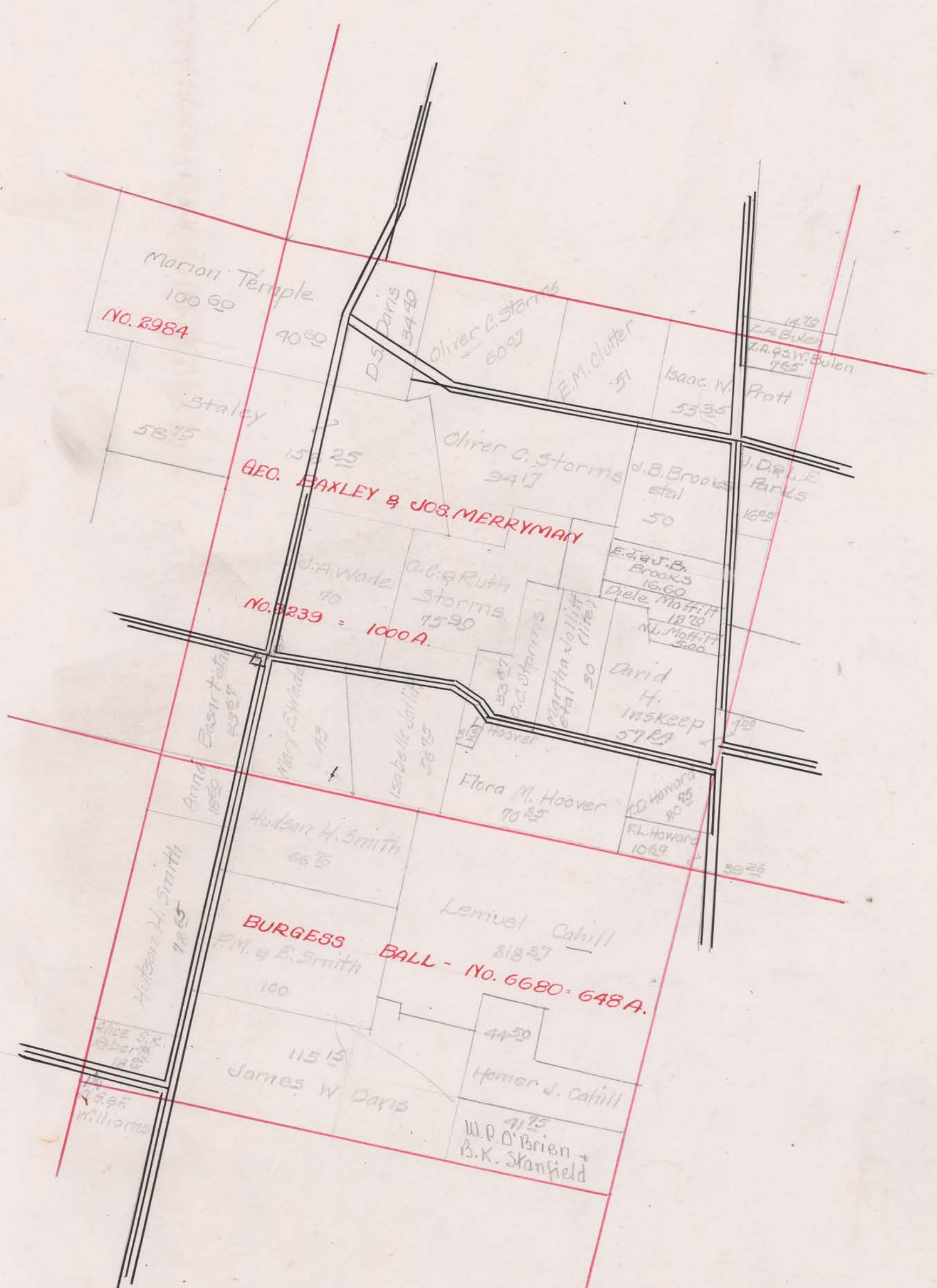
SCALE 80 POLES TO AN INCH.





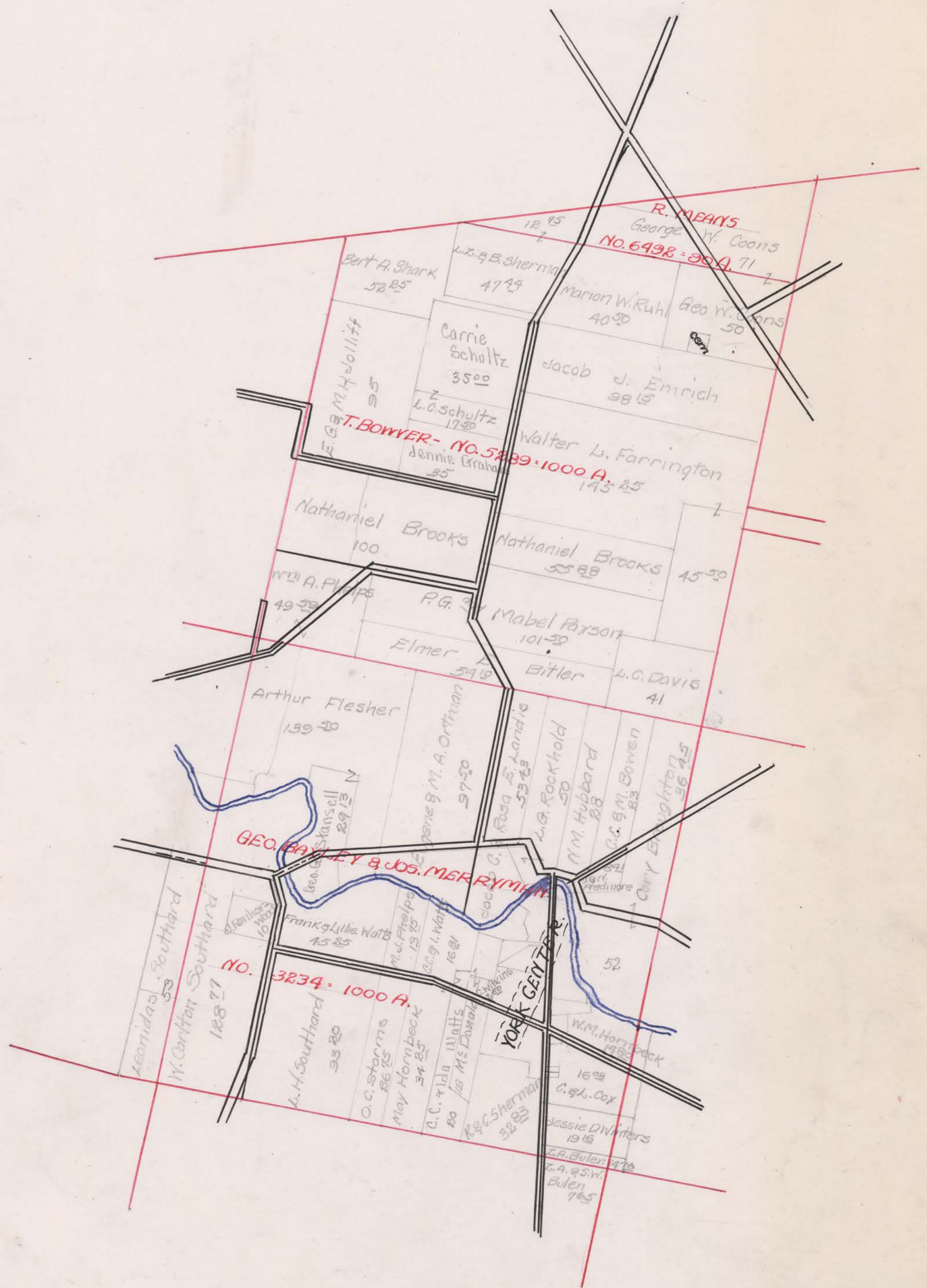
SURVEY No. 3239 - 6680 TOWN OF Yonkers

SCALE 80 POLES TO AN INCH.



SURVEY No. 6492-5289-3234 TOWN OF York

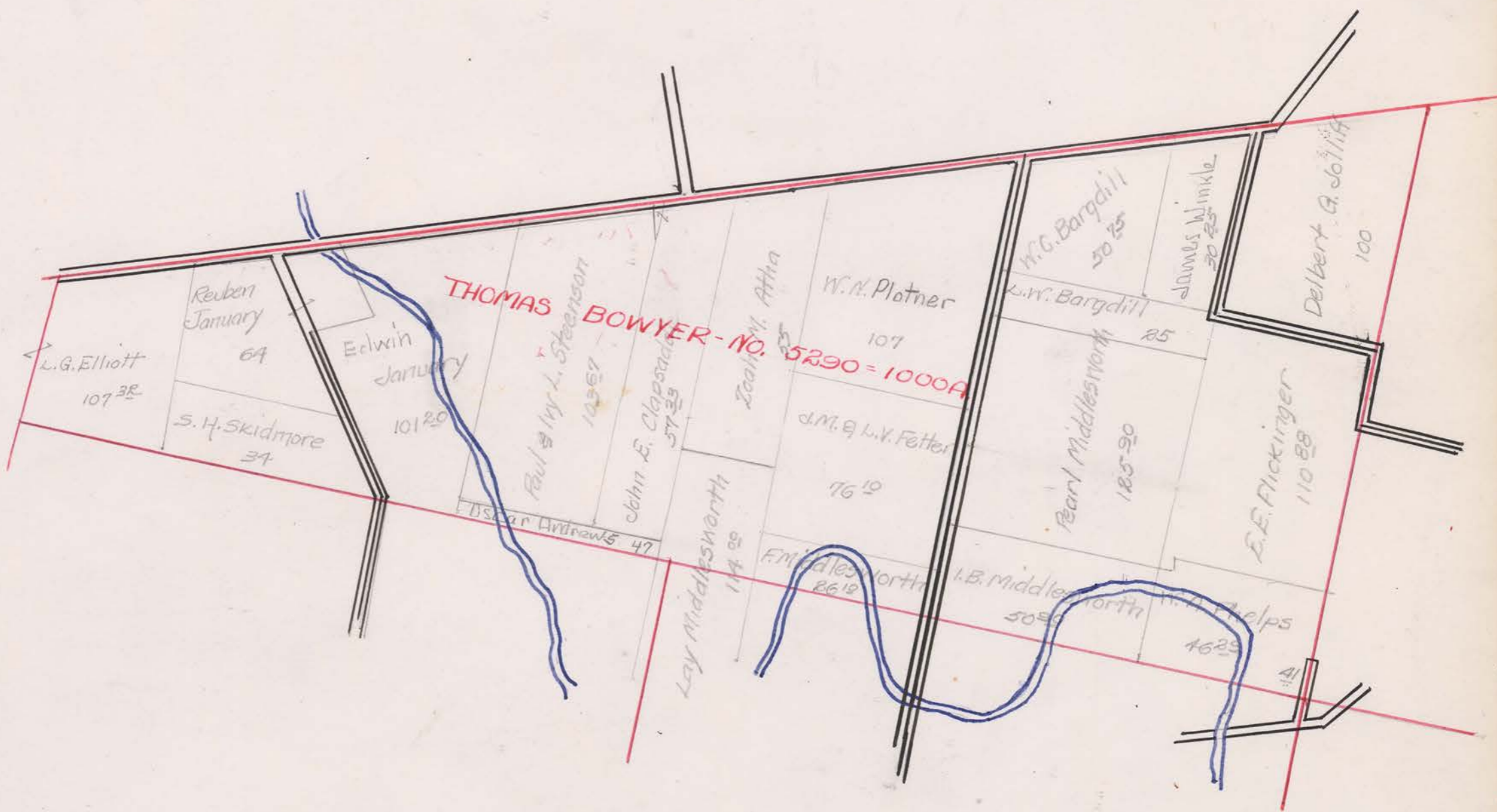
SCALE 80 POLES TO AN INCH.



SURVEY No. 5290

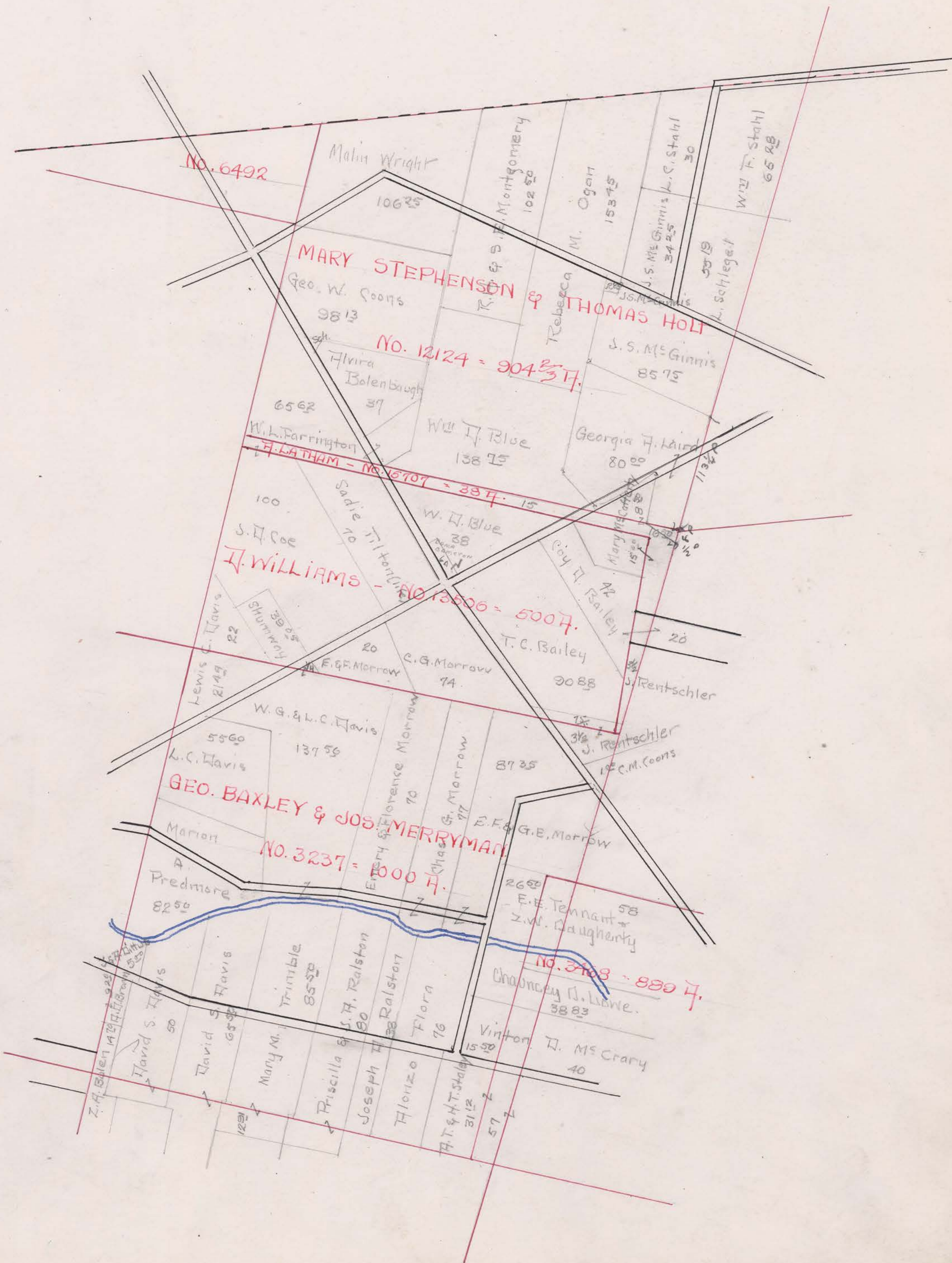
TOWN OF York

SCALE 80 POLES TO AN INCH.



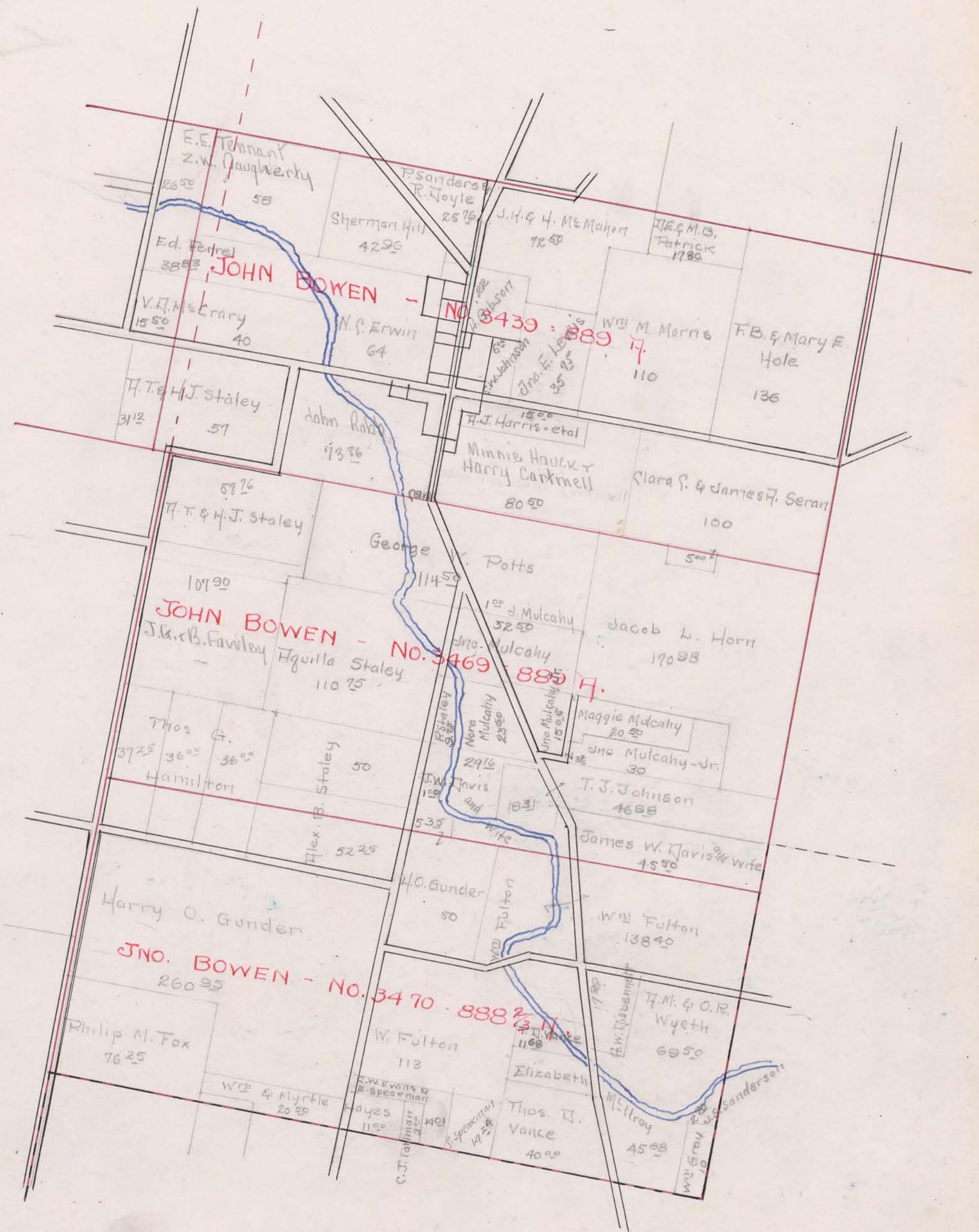


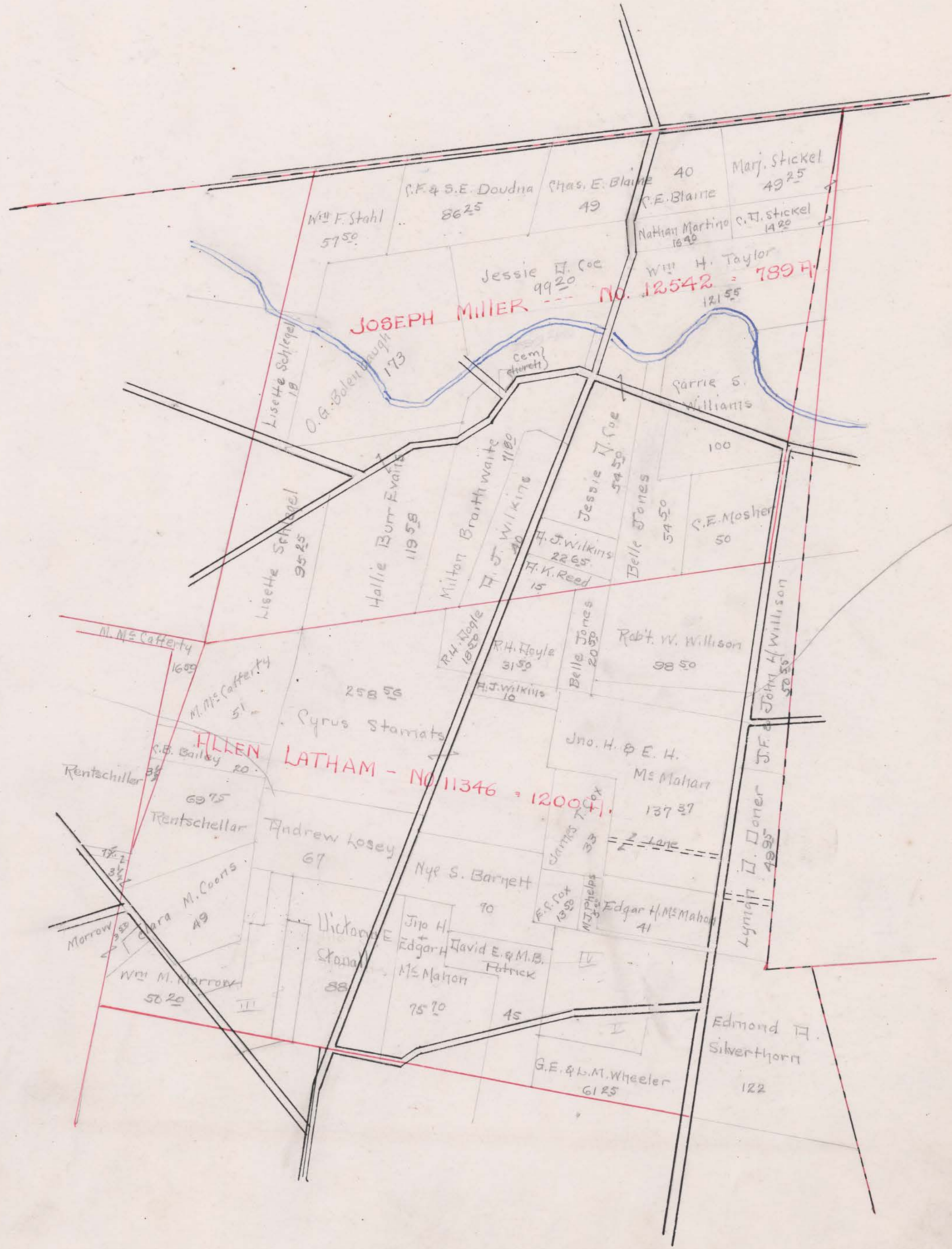
41.90
42.60
84.50



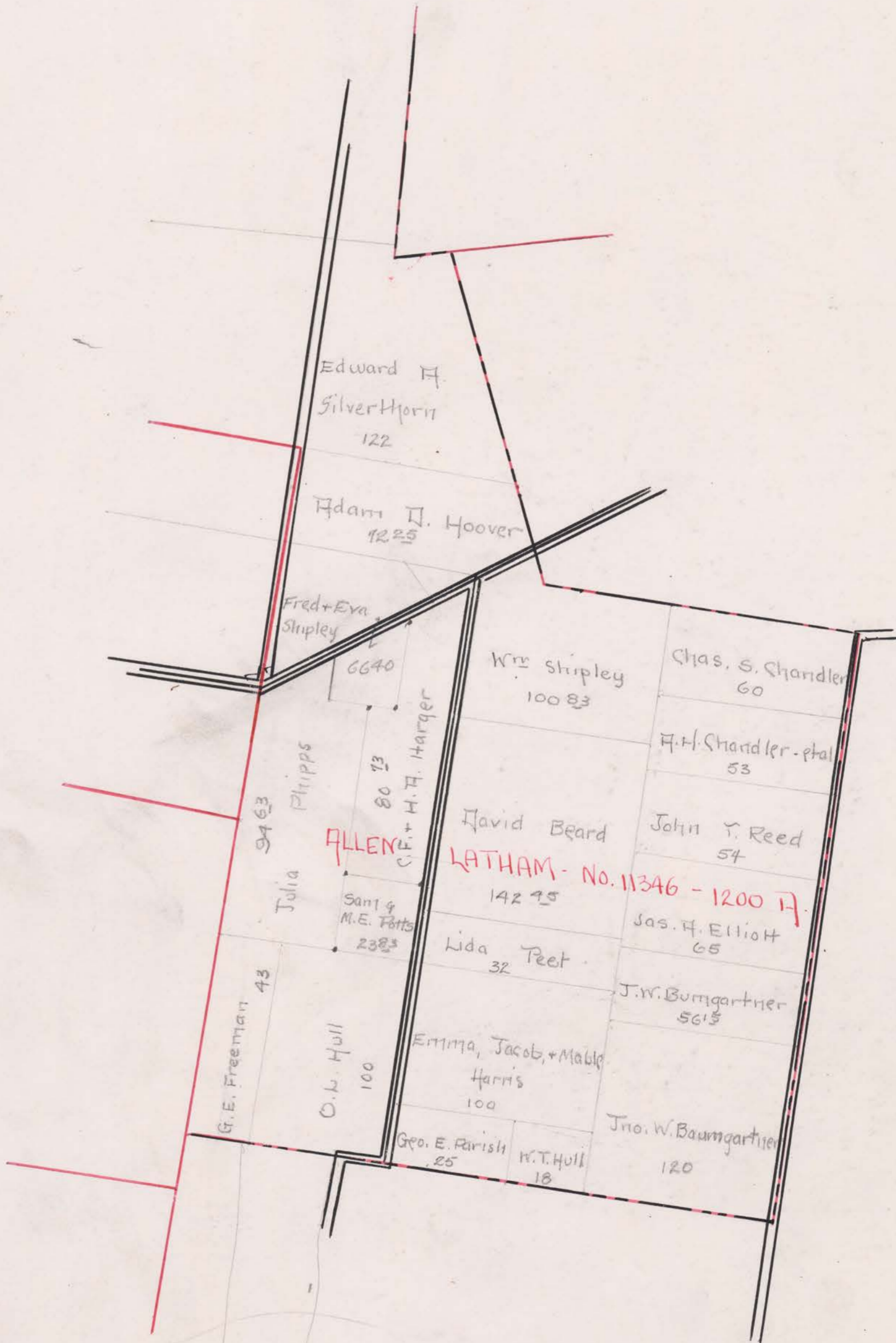
SURVEY No. 3468-3469-3470 TOWN OF York

SCALE 80 POLES TO AN INCH.





SCALE 80 POLES TO AN INCH.

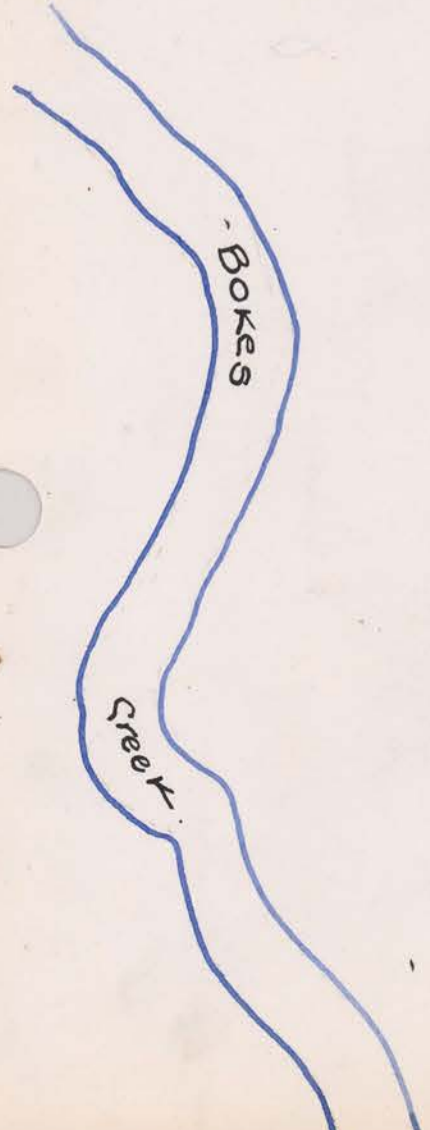
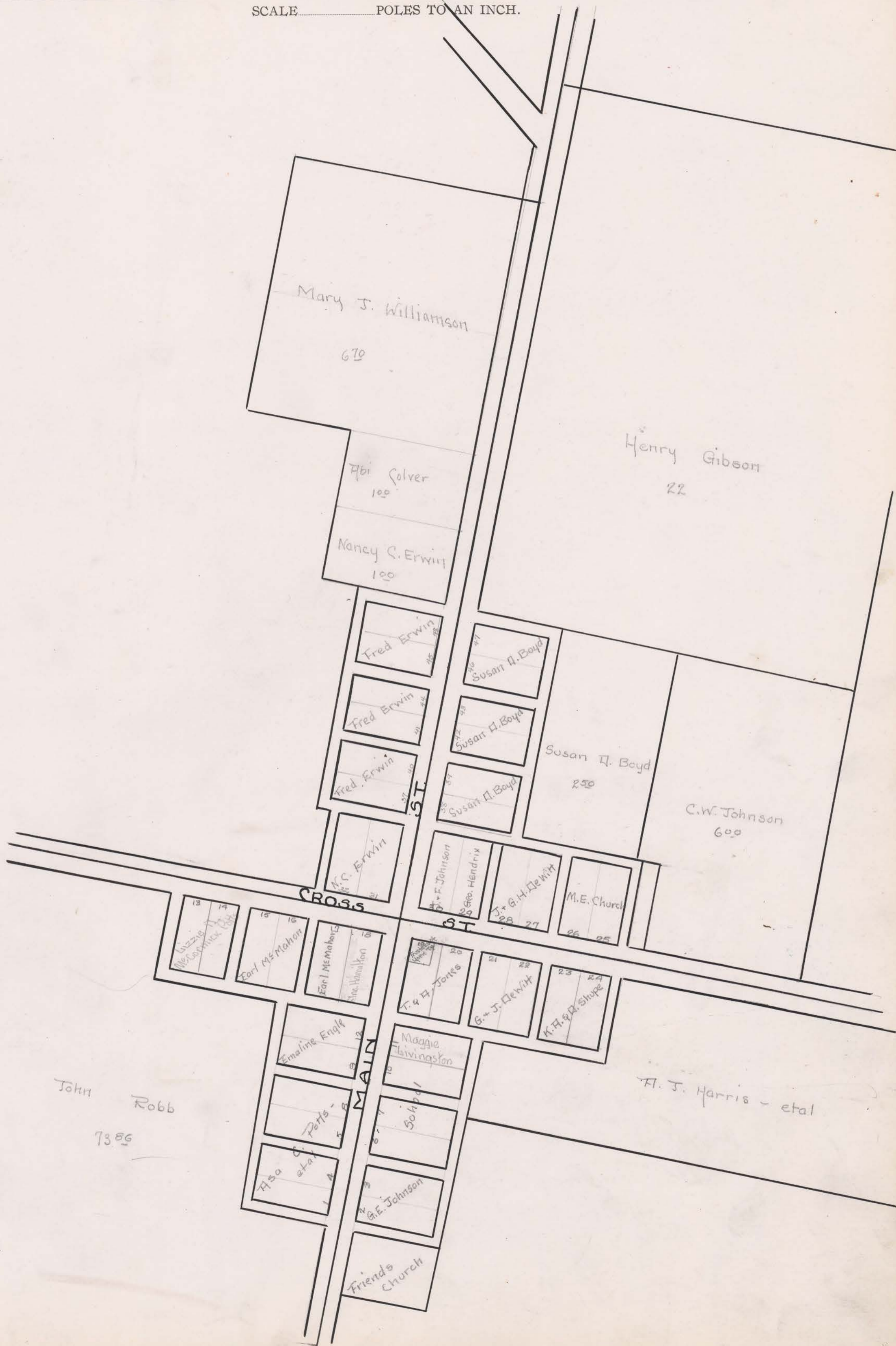


SURVEY No. _____

TOWN OF _____

Somerville

SCALE _____ POLES TO AN INCH.



Corrected Feb 6 1923.

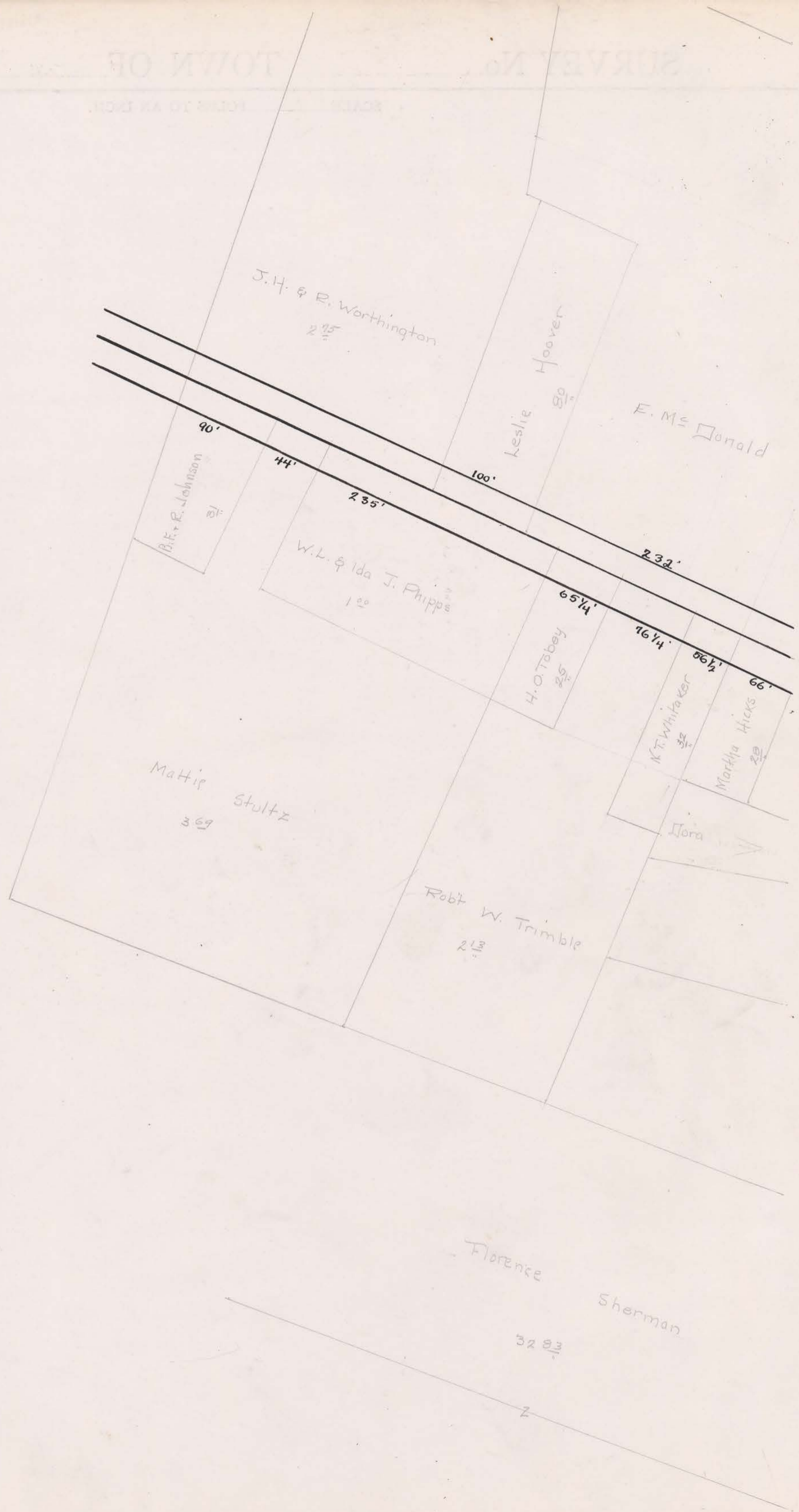
SURVEY No.

TOWN OF

York Center

SCALE 30 POLES TO AN INCH.





J.H. & R. Worthington
2 1/5

Leslie Hoover
80/100

E.M.S. Donald

B.K. & R. Johnson
90'
21'

W.L. & Ida J. Phipps
100'
235'

H.O. Tobey
65 1/4'
25'

K.T. Whitaker
16 1/4'
32'

Martha Hicks
56 1/2'
28'

Mattie Stultz
369'

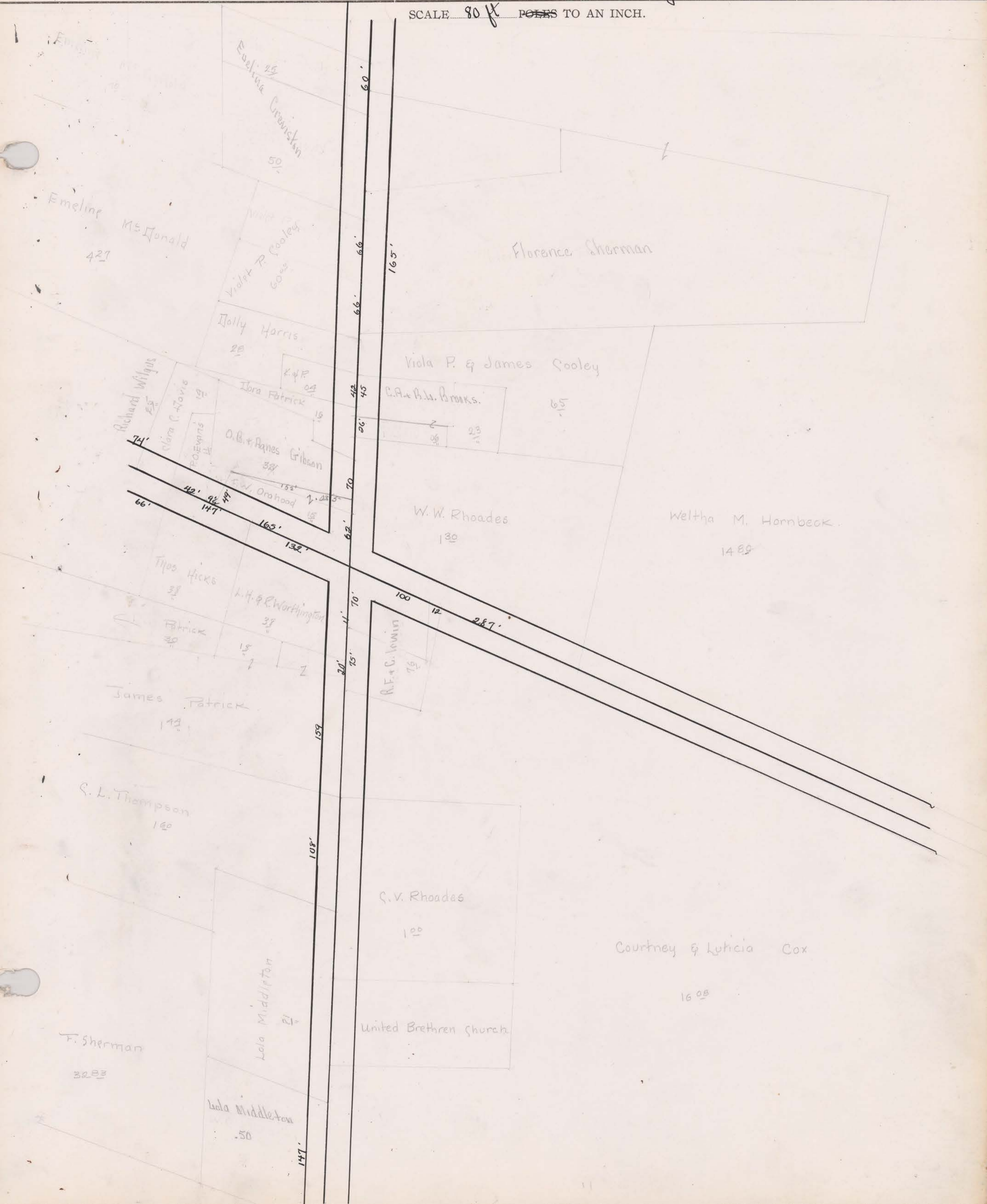
Robt W. Trimble
2 1/3'

Jora

Florence Sherman
32 2/3'

32 2/3'

SCALE *80 ft* ~~FOOT~~ TO AN INCH.



THE COL. B. S. MFG. CO. 027352

Card No.	OWNER'S NAME	SURVEY	CLASSIFICATION OF LAND												TOTAL ACRES		Valued by Appraiser	Valued by Bd. of Rev.						
			Cultivated		Arable		Timber		Orchard		Waste		Bldg. Site		A.	Hds.								
			A.	Hds.	A.	Hds.	A.	Hds.	A.	Hds.	A.	Hds.	A.	Hds.	A.	Hds.								
1	Amrine, Harry J. & Anna M.	3235	39	60					50			1		41	10	2210	2210							
2	Armstrong, Duward H. & Marie M.	3468			3	50								2	60	150	150							
3																								
4																								
5																								
6	Bailey, Coy D.	11346	19			1								20		1000	1000							
7	Same	13506	37	6		9								42		2310	2310							
8	Bailey, T. C.	"	55	88	15	15		1				4		90	88	4990	4990							
9	Ballinger, Andrew S.	3236	40	11		21	50		50			1	50	74	50	3280	3280							
10	Ballinger, Caleb E.	"	26	10		20			150			1		48	60	2770	2770							
11	Ballinger, C. Le Roy & Martha M.	3235	44		48	61			50	3		1	50	97	61	4730	4730							
12	Ballinger, Cora	3236	9	50										9	50	490	490							
13	Ballinger, Letitia	"	30	34			5							35	34	1950	1950							
14	Ballinger, Wm. B.	2982	44	30		14	50			1		3		61	70	3490	3490							
15	Barnett, Nye S.	11346	47		13	50	8		50			1		70		3750	3750							
16	Bumgartner, John W.	"	88		10		20					3		120		6650	6650							
17	Beard, David	"	113	95		25			50			3		142	45	7920	7920							
18	Bechtel, Eddie F.	3236	29			3								32		1700	1700							
19	Bechtel, E. Foster	3235	34	50					1	50				36		1910	1910							
20	Same	3236	90	50		32						1	50	124		6580	6580							
21	Bechtel, Jefferson	2982	31	32	20				50			3		53	82	2960	2960							
22	Beecher, Belle L.	5387	19	75		50		150						21	75	1010	1010							
23	Biddle, Lillie L. & Pearl C.	5289	18			30	35							48	25	2420	2420							
24	Bitler, Elmer E.	"	52	60								1	50	54	10	3710	3710							
25	Blain, Chas. E.	12542	34		6									40		2200	2200							
26	Same	"	41	50		3			50			4		49		2690	2690							
27	Blue, Mary E.	12124	113	75		25								138	75	7690	7690							
28	Same	13506	43	50								50		44		2450	2450							
29	Same	15707			13				50			1	50	15		830	830							
30	Bolenbaugh, Alvira	12124	29		7							1		37		2040	2040							
31	Bolenbaugh, O. G.	12542	100		65		5			3		2		173		9390	9390							
32	Bosart, Anna et al	3239	30	42	9				50	3		3		33	67	1690	1690							
33	Same	6680	11	60						1				18	60	930	930							
34	Bowen, C. C. & Minnie	3234	11	50	10							1	50	23		1150	1150							
35	Braithwaite, Milton	12542	50	30	8	12			50			1		71	80	3870	3870							
36	Brooks, Casper A. & Bertha L.	3234										23		23		30	30							
37	Same	"										06		06		10	10							
38	Brooks, Eddie J. & Josie B.	3239	16	60										16	60	830	830							
39	Brooks, E. J., Josie & Casper	3238	25	05										25	05	1260	1260							
40	Brooks, Josie B. et al	3239	48	50								1	50	50		2500	2500							
41	Brooks, Nat	2984	36									1	50	37	50	1880	1880							
42	Brooks, Nathaniel	3235				32	72			5				37	72	1650	1650							
			1447		96	244		61	280		47	10		25	15	38		79	2037	08	1080	70	1080	70

UNION COUNTY, OHIO, FOR 1925

CLASSIFICATION OF BUILDINGS									Valued by Appraiser	Valued by Bd. of Rev.	Buildings Valued by Tax Com.	Land Valued by Tax Com.	TRANSFERS	Plat Page	
House No. 1	House No. 2	Barn No. 1	Barn No. 2	Granary	Garage	Silo No. 1	Silo No. 2	Other Buildings							
		400			50			50	1100	1100			30	2180	1
													10	140	2
															3
															4
															5
														1000	6
													20	2290	7
800		800		50				50	1700	1700			110	4880	8
750		300		100	50				1050	1200			80	3200	9
750		800		100				50	1700	1700			40	2730	10
600		300		50					950	950			40	4690	11
													20	470	12
													20	1930	13
530		350		150					1050	1050			100	3390	14
600		500		150				50	1000	1300			30	3720	15
500		600		300				200	1350	1500			60	6590	16
600		200	60	100	50			50	1060	1060			70	7850	17
													10	1690	18
														1970	19
600		800		200	50	50			1600	1700			50	6530	20
350		400		150					900	900			20	2940	21
													50	760	22
													30	2390	23
900		600		80	100			80	1760	1760			40	2670	24
													40	2160	25
650		300			50				1000	1000			40	2650	26
				170					170	170				7690	27
100									100	100			110	2340	28
1300		1000	300	150	80	50	60	50	2890	2890			10	820	29
600		50							650	650			40	2000	30
500		800	550	150	150			100	2000	2250			30	9360	31
400		450						50	900	900			60	1630	32
													20	910	33
500		300		150				50	1000	1000			20	1130	34
500		200				50		50	800	800			120	3750	35
650					30				680	680				30	36
														10	37
													10	820	38
													20	1240	39
		300		150				100	550	550			80	2420	40
200		50		50					180	300				7880	41
													50	1600	42
12600		9500	1080	1980	610	150	60	930	2640	27210			1480	106590	

THE COL. B. B. MFG. CO. 027352

Card No.	OWNER'S NAME	SURVEY	CLASSIFICATION OF LAND												TOTAL ACRES		Valued by Appraiser	Valued by Bd. of Rev.	
			Cultivated		Arable		Timber		Orchard		Waste		Bldg. Site		A.	Hds.			
			A.	Hds.	A.	Hds.	A.	Hds.	A.	Hds.	A.	Hds.	A.	Hds.	A.	Hds.			
1	Brooks, Nathaniel	5289	30	38			25							50	55	88	2800	2800	
2	Same	"	61	50			37							1	50	100	5020	5020	
3	Broughton, Corry, M.	3234	30	45			6									36	45	1830	1830
4	Same	"	20				28	50					2	1	50	52	2610	2610	
5	Brown, Albert O.	3237-8	3		5	20								1		9	20	460	460
6	Bryan, Joseph H + Biantha M.	3470			6	68										11	68	330	330
7	Bulen, Zephorah A.	3234 1/2	8	70		5								1		14	70	730	730
8	Same + Sam'l W.	3239			7	65										7	65	370	370
9	Bumgartner, John W.	11346	36		17	15				1	50			1	50	56	15	3090	3090
10																			
11																			
12																			
13	Cahill, Homer J.	6680	32	50			12									44	50	2220	2220
14	Cahill, Samuel	5387	12				9							2		23		1130	1120
15	Same	6680	118	87	74		25			50						218	37	10910	10910
16	Chandler, A. H. et al	11346	41	50			8		2					1	50	53		2880	2880
17	Chandler, Charles S.	"	30		30											60		3300	3300
18	Church, M. E.	3234													50	50		30	30
19	Citizens Home + Savings Co., Inc	11346	62	25	16		8			25				1	50	88		4840	4840
20	Chutter, E. M.	3239	33		15				1		1			1		51		2490	2490
21	Coe, J. D.	13506 15707	44	50			20			50				2		100		5580	5580
22	Coe, Jesse D.	12542	39	50	13	50								1	50	54	50	3000	3000
23	Same	"	77	30	20											99	20	5460	5460
24	Colver, Abi	3468												1		1		60	60
25	Cooley, Edna Sylvia	3234													25	25		20	20
26	Same	"													50	50		30	30
27	Cooley, Viola P.	"													60	60		30	30
28	Same + James	"													65	65		40	40
29	Coons, A. T.	11346	75	13			18							1	50	94	63	5210	5210
30	Coons, Clara M.	3237	1													1		60	60
31	Same	11346	46				1							2		49		2700	2700
32	Coons, Cyrus S.	2984	7	10			3									10	10	580	580
33	Coons, Norma	3238	3		18	25				25				1	50	23		1150	1150
34	Coons, Sarah O.	2984	28	60	5		4	50		50	1			1	50	41	10	2360	2360
35	Cox, Courtney + Leticia	3234	5		9	08								2		16	08	810	810
36	Cox, Eliz. C.	11346	8		3	50					1					13	50	600	600
37	Cox, James T.	"	13	10	12		11									36	10	1620	1620
38	Same	"	16	25	4	25	12	50								33		1470	1470
39																			
40																			
41	Certified Delinquent :-																		
42	Blain, Mary J.	6680	33	25	6									1	50	41	75	2000	2000

UNION COUNTY, OHIO, FOR 1925

CLASSIFICATION OF BUILDINGS									Valued by Appraiser	Valued by Bd. of Rev.	Buildings Valued by Tax Com.	Land Valued by Tax Com.	TRANSFERS		Plat Page
House No. 1	House No. 2	Barn No. 1	Barn No. 2	Granary	Garage	Silo No. 1	Silo No. 2	Other Buildings							
340									340	340			22	2780	1
1000		800	400	100					1700	2300			170	4850	2
								100	100	750			40	1790	3
500		100		150	50				800	800			30	2580	4
700		100						50	650	850			10	450	5
													20	310	6
500		100							600	600			10	720	7
													10	360	8
1200		1000		200	100				2200	2500			20	3070	9
															10
															11
															12
															13
													2220		14
1200		1000	180	100				150	2580	2580			70	1050	15
															16
850		250		150				50	1300	1400			30	2850	17
					150				150	150			30	3270	18
900					50				550	950			10	30	19
450	350	600		100					150	1950	1950		160	4680	20
400		100							80	630	630		40	2450	21
500		500		250					150	1100	1400		40	5540	22
100		50		50					200	300			100	3900	23
				150					150	150			110	5350	24
		150							50	300	300		10	50	25
130		50							170	170				30	26
															27
500		100							600	600				30	28
500									400	500				40	29
700		500		200	50	50	50	50	1300	1600			30	5180	30
													10	50	31
300		600			50				30	980	980		40	2660	32
													10	570	33
200		80							280	280			60	1090	34
750		750			50				1550	1550			30	2330	35
700		150							50	900	900		30	780	36
500		300							800	800				600	37
													30	1590	38
														1470	39
															40
															41
350		250		100					50	750	750			2000	42
13560	350	7580	530	1550	500	100	50	1010	24730	25230			1170	76640	

Card No.	OWNER'S NAME	SURVEY	CLASSIFICATION OF LAND												TOTAL ACRES		Valued by Appraiser	Valued by Bd. of Rev.
			Cultivated		Arable		Timber		Orchard		Waste		Bldg. Site		A.	Hds.		
			A.	Hds.	A.	Hds.	A.	Hds.	A.	Hds.	A.	Hds.	A.	Hds.	A.	Hds.		
1	Cert. Del.: Tennant, Emrod E. & Jackson, W. Daugherty	3238	77			11			50			150		90			4830	4830
2	" " Warner, Hartou	3235	87	68	20				150			150		110	68		5660	5660
3																		
4																		
5																		
6	Davis, Clara C.	3234										14		14			20	20
7	Davis, Dale B.	6680	27	60		3								30	60		1380	1380
8	Davis, David S.	3237	36	50	11					3		50		50			2550	2550
9	Same (D. S.)	"	44		18					3		150		65	50		3390	3390
10	Same	3239	34	40										34	40		1750	1750
11	Davis, Howe G.	6680	43	10	10	1						150		55	60		2780	2780
12	Davis, James Wilbur & Wife	3469			25	66						350		29	16		1380	1280
13	Same	"	23	50	12		8		2					45	50		2270	2270
14	Davis, Lewis C.	3237					20	94				50		21	74		1080	1080
15	Same								55	60				55	60		2760	2760
16	Same	5289	25			16								41			2060	2060
17	Same	13506				22								22			1120	1120
18	Davis, Lewis W.	3238										1		1			50	50
19	Davis, Minnie & Albert C.	"								280				2	80		140	140
20	Same	"	49	35								150		50	75		3540	3540
21	Davis, W. G. & L. C.	3237	75			57	31		75	2		250		137	56		6780	6780
22	Same	13506			35									25			10	10
23	Disbennett, Geo W.	3470	5		12	40						50		17	90		840	840
24	Disbennett, Mary C.	5387	12	50	5				50			1		19			920	920
25	Dittus, Jeremiah & Angie	3234										16		16			10	10
26	Same	3237		50	3						50	1		5			320	320
27	Doner, Lyman D.	11346	40	95	8				50			50		49	95		2740	2740
28	Doudna, Charles F. & Sarah E.	12542	68	25	16							2		86	25		4740	4740
29	Doyle, Rolly H.	11346	13	50	3	50						150		18	50		1000	1000
30	Same	"	12		18				1			50		31	50		1700	1700
31	Same & Bessie L.	3468	23	76								2		25	76		1390	1390
32	Same	11346	35	35	10						1			46	35		2510	2510
33	Drake, Almira F.	2984	7			1	10							8	10		470	470
34	Drake, Charles F.	2984	30			13						2		35			1960	1960
35	Drake, Emeline	"	20			16								36			2010	2010
36	Drake, Rebecca.	2984	40		1	7	50					150		50			2880	2880
37																		
38																		
39																		
40	Eastman, J. W.	2984	28			8			50			1		37	50		2080	2080
41	Elliott, James A.	11346	10	50	50	4						50		65			3510	3510
42	Elliott, William L.	"	43		10							1		54			2870	2870

UNION COUNTY, OHIO, FOR 1925

CLASSIFICATION OF BUILDINGS									Valued by Appraiser	Valued by Bd. of Rev.	Buildings Valued by Tax Com.	Land Valued by Tax Com.	TRANSFERS	Plat Page
House No. 1	House No. 2	Barn No. 1	Barn No. 2	Granary	Garage	Silo No. 1	Silo No. 2	Other Buildings						
400		600		100	100			50	1150	1250		50	4780	1
150		800	150	150				50	1050	1300		40	5620	2
														3
														4
														5
140									140	140			20	6
													1380	7
900		600		50					1350	1550		60	2490	8
400		400		50				100	950	950		50	3340	9
												110	1640	10
580		150	150					50	650	850		30	2750	11
												30	1250	12
700		100		50				50	1300	1500		20	2250	13
400		400		50					850	850		50	1030	14
												20	2740	15
													2060	16
													1120	17
200									200	300		10	40	18
													140	19
400		500			100	50		100	1150	1150		60	2480	20
600	500	1000		100	100				2300	2300		40	6740	21
													10	22
350		80							430	430		60	780	23
200									200	200		20	900	24
													10	25
500		100		100				50	750	750		10	210	26
500		100							600	600		80	2660	27
500		100		50				50	700	700		70	4670	28
700		500						80	1280	1280		30	1970	29
100									100	100		40	1660	30
750		500		100	80			50	1230	1480		80	1310	31
												20	2490	32
												10	460	33
350		300							650	650		20	1940	34
												20	1970	35
750		800		100				50	1650	1700		30	2850	36
														37
														38
														39
300		120							420	420			2080	40
1400		1500	150	50			50	50	2200	2200		40	3470	41
400		450		50	50				950	950		30	2840	42
11590	500	9100	450	1000	430	100		730	22250	24500		1130	73170	

THE COL. B. S. MFG. CO. 027352

Card No.	OWNER'S NAME	SURVEY	CLASSIFICATION OF LAND												TOTAL ACRES	Valued by Appraiser	Valued by Bd. of Rev.
			Cultivated		Arable		Timber		Orchard		Waste		Bldg. Site				
			A.	Hds.	A.	Hds.	A.	Hds.	A.	Hds.	A.	Hds.	A.	Hds.			
1	Emrich, Jacob J.	5289	86	15		10			50				150	98	15	4910	4910
2	Erwin, Arthur M + Grace	3469											1	1		60	60
3	Erwin, Nancy C.	3468	47		10	4				250			50	64		3380	3380
4	Evans, Hallie Burr	12542	73	33	35	30							125	119	58	6450	6450
5	Evans, Pierre O.	3234											11	11		10	10
6																	
7																	
8																	
9	Farrington, Lawrence	12142			1									1		50	50
10	Farrington, Mildred	5289	32	50					1				150	35		1780	1780
11	Farrington, Walter L.	5289	115	35		26		2					2	145	25	7350	7350
12	Farrington, Wm. L.	"	29	50		16								45	50	3050	3050
13	Same	121244C	40	50	33	62							150	65	62	3610	3610
14	Fawley, James G + Bertha	3469	66		24	40	16						150	107	90	5390	5390
15	Fawley, John F.	3238	31		12								1	44		3200	3200
16	Figley, Ernest J + Edna G.	2984	108		35	15		50					150	150		8450	8450
17	Flesher, Arthur	3234	95			42	31	1		350			1	142	81	6970	6970
18	Flickinger, Eugene E.	5290	99	63		9	50	25					150	110	88	6080	6080
19	Flora, Alonzo.	3237	55		14				50	150			1	76		3850	3850
20	Forry, Mollie	2982	50			15	70						1	66	70	3880	3880
21	Fox, Philip M.	3470	51	35	20	5								76	25	3140	3140
22	Fry, Thos M + Margaret R	2982	17	50	20	4	50	1		150			150	76		2430	2430
23	Fulton, William	3470	32		76					5				113		5200	5200
24	Same	"	50		66	16	40	50	4				150	138	40	6520	6520
25																	
26																	
27																	
28	Gibson, O. B. + Agnes	3234											32	32		20	20
29	Gilbert, William	3235	79			30				5				114		6000	6000
30	Same	5290	18	60		6				150				26	10	1350	1350
31	Gray, Wm.	3470	10											10		490	490
32	Gunder, Harry O.	3469			4	85				50				5	35	250	250
33	Same	3470	18		32					1				50		2500	2500
34	Same (also H.O.)	"	143	45	108	8				1			150	261	95	13100	13100
35																	
36																	
37																	
38	Haines, C. D.	3468	2	50									1	3	50	200	200
39	Haines, Daisy A.	6680	28	60					2					30	60	1380	1380
40	Hamilton, Cornelius	3238	8		20	40				3				31	40	1420	1420
41	Hamilton, C. S.	"	39		19		50			3			150	63		3150	3150
42	Hamilton, Thos C.	3469K	18	75	13	3				1			25	36		1800	1800

UNION COUNTY, OHIO, FOR 1925

CLASSIFICATION OF BUILDINGS									Valued by Appraiser	Valued by Bd. of Rev.	Buildings Valued by Tax Com.	Land Valued by Tax Com.	TRANSFERS	Plat Page	
House No. 1	House No. 2	Barn No. 1	Barn No. 2	Granary	Garage	Silo No. 1	Silo No. 2	Other Buildings							
1200		800		300				250	2000	2450			40	4870	1
550					50			50	650	650			10	50	2
		400		100					500	500			40	3340	3
1000		600			150				1450	1750			140	6310	4
					300				300	300				10	5
															6
															7
															8
													10	40	9
400	700			100	100	50			1350	1850			40	1710	10
700		500	300	300	80	50		100	1780	1830			50	7300	11
														3050	12
		500	750	200		40	40	50	1580	1580			80	3530	13
650		750						100	1400	1500			50	5340	14
550		500		50				50	1150	1150			90	2110	15
1000		800	300	100	50			50	1900	2300			200	8250	16
600		1000		80	100			50	1530	1830			50	6920	17
750		600	150	300				150	2000	1950			120	5960	18
750		900		100		50			1450	1800			80	3770	19
750			350						1000	1000			10	3870	20
														3140	21
800		300		100	50				1250	1250			70	2360	22
													130	5070	23
700		500		150		80		50	1480	1480			100	6420	24
															25
															26
															27
250		60							310	310				20	28
													30	5970	29
450		150							600	600			10	1340	30
													10	480	31
													10	240	32
													40	2460	33
2000		3700		100				100	2900	3900			210	12890	34
															35
															36
															37
400					100				500	500			10	190	38
														1380	39
		80							80	80			20	1400	40
600	500	400	200	150	100			100	2100	2350			50	3100	41
		200		50				50	300	300			80	1720	42
14100	1200	11040	1850	198	1080	270	40	1150	2950	32710			1810	113610	

THE COL. R. R. MAP. CO. 027392

Card No.	OWNER'S NAME	SURVEY	CLASSIFICATION OF LAND												TOTAL ACRES	Valued by Appraiser	Valued by Bd. of Rev.	
			Cultivated		Arable		Timber		Orchard		Waste		Bldg. Site					
			A.	Hds.	A.	Hds.	A.	Hds.	A.	Hds.	A.	Hds.	A.	Hds.				
1	Hamilton, Thos C.	34690c	34	25	3	35			1		1			37	25	1850	1850	
2	Hamilton, Thos C.	"			20		12				4			36		1600	1600	
3	Hanby, James A.	11346	19		5	87							1	50	26	1380	1380	
4	Harger, Charles F.	"	57	98	12		10		25				50	80	73	4500	4500	
5	Harris, Alvah J + Jacob E.	3468	9		5								1	15		780	780	
6	Harris, Dolly.	3234											28	28		20	20	
7	Harris, Emma, Jacob Justice + Mabel	11346	80	50	18								1	50	100	5400	5400	
8	Harris, Jacob E. et al	3238	41	50			7		50				1	50		2600	2600	
9	Hauck, Minnie C.	3468	73	50			5		50				1	50	80	4590	4590	
10	Headington, George L.	3234			25	82								25	82	1290	1290	
11	Same	3235	31	28			27		50	2			1	50	62	3020	3020	
12	Hicks, Thomas	3234												38	38	30	30	
13	Hill, Sherman	3468	26	96	15								1		42	2360	2360	
14	Hines, John W + Jane	3235	60				33	90	50	5					99	40	5190	5190
15	Hines, J. W.	"	13				50						1	50	15	820	820	
16	Hoffman, J. F. + Ida May	3238	56		30	50	10		2				1	50	90	4710	4710	
17	Hole, F. B. + Mary E.	3468	90	50	36		6		50				3	136		7480	7480	
18	Holloway, Clifton E.	2984	31	50	8		6			1			1	50	48	2410	2410	
19	Hoover, Adam D.	11346	63	25			6		50	1			1	50	72	3970	3970	
20	Hoover, Flora M	3239	46	75	30				50	1	50		1	50	70	3590	3590	
21	Hoover, Leslie	3234												80	80	30	30	
22	Same	3239	3	13											3	13	160	160
23	Hoover, W. H.	3235	20				30								30	2550	2550	
24	Same (William H.)	"	45	90			4			50			1	50	57	2600	2600	
25	Horn, Jacob L.	3469	128	98			40		1	50			1	50	170	8420	8420	
26	Hornbeck, May	3234	33	75										50	34	1710	1710	
27	Hornbeck, Weltha M	"					13	30			1		50	14	80	720	720	
28	Howard, Francis L.	3238k	10	19			50								10	69	540	540
29	Same	3238	24		13	26				1			1		39	26	1970	1970
30	Howard, Thos D.	3238k	12		7	75				50			50	20	75	1040	1040	
31	Hubbard, N. M.	3234	26						50				1	50	28	1420	1420	
32	Hull, O. L.	11346	63				35						2	100		5200	5200	
33	Hull, W. J.	"	14				4								18	950	950	
34																		
35																		
36																		
37	Inskeep, David H.	3238			3	50							50	4		200	200	
38	Same.	3239	35		21	49			35				50	57	24	2870	2870	
39	Same (David Henry) + Della K.	3238	24		31	90							1	50	47	2370	2370	
40	Inskeep, Della	"			14	12									14	12	710	710
41	Irwin, Reed F + Cora	3234												76	76	80	80	
42																		

117492 26821 25020 9 1850 3372 175453 95990 95990

UNION COUNTY, OHIO, FOR 1925

CLASSIFICATION OF BUILDINGS									Valued by Appraiser	Valued by Bd. of Rev.	Buildings Valued by Tax Com.	Land Valued by Tax Com.	TRANSFERS	Plat Page
House No. 1	House No. 2	Barn No. 1	Barn No. 2	Granary	Garage	Silo No. 1	Silo No. 2	Other Buildings						
358				50				50	450	450		20	1830	1
												20	1580	2
600		150		100	50				900	900		60	1320	3
800		800			100				1600	1700		130	4370	4
800		300		50				50	900	1200		40	740	5
300		50							350	350			20	6
700		500		50			50	150	1450	1450		50	5350	7
150									150	150		20	2580	8
1000		150	150	150					1450	1450		40	4550	9
												20	1270	10
800		650		100				50	1600	1600		80	2940	11
450		100							550	550			30	12
700		300		100			50	50	1200	1200		50	2310	13
		500							500	500		50	5140	14
700		400					50	50	1000	1200		10	810	15
700		700		250				100	1750	1750		130	4580	16
1200		700	80	150	50			150	2380	2380		140	7340	17
200		600						40	680	840		40	3370	18
300		400							700	700		50	3920	19
800		1200						50	1550	2050		60	3530	20
300		100							400	400			30	21
												10	150	22
												170	2380	23
	500	1000		100	100			50	1750	1750		90	2510	24
500		1000						50	1150	1550			840	25
100		200							300	300		20	1690	26
200		100							300	300		30	690	27
												10	530	28
200		600		150					900	950		70	1900	29
100		50							150	150		50	990	30
700			300						900	1000		20	1400	31
		50		150					300	300		80	5120	32
													950	33
														34
														35
														36
		750		100			50		900	900		20	180	37
900								100	1000	1000		90	2780	38
600		250		80				100	1130	1030		50	2320	39
												20	690	40
800	1000	100							1900	1900		10	70	41
														42
14950	1500	11700	530	1580	300	290	50	900	31650	31800		1750	89380	

THE COL. B. S. MFG. CO. 027352

Card No.	OWNER'S NAME	SURVEY	CLASSIFICATION OF LAND												TOTAL ACRES		Valued by Appraiser	Valued by Bd. of Rev.	
			Cultivated		Arable		Timber		Orchard		Waste		Bldg. Site		A.	Hds.			
			A.	Hds.	A.	Hds.	A.	Hds.	A.	Hds.	A.	Hds.	A.	Hds.	A.	Hds.			
1	Jackson, Butler	3238	24		10	75	1		25	250	1	50	40		1840	1840			
2	Same (F)	3234			12								12		600	600			
3	Same & Rebeca	"											31		30	30			
4	January, Edwin H.	5290	67		31	70		1				1	50	101	20	5460	5460		
5	Jeffers, James B + Eva	3236	39				6	50					1	50	47	2310	2310		
6	Johnson, Chas W.	3468			5	50							50	6	310	310			
7	Johnson, T. J.	3469			15	31				1	50		1	50	18	31	920	920	
8	Jolly, James	"	31	98			15								46	98	2250	2250	
9	Jolly, Isabelle	3239	38	75	15				50	1			1	50	56	75	2840	2840	
10	Jolly, Martha et al (life)	-	18	50	9	50				1			1		30		1370	1370	
11	Jones, Belle Burngartner	11346			4		16	50							20	50	920	920	
12	Same	12542	49		2				2				1	50	54	50	3000	3000	
13																			
14																			
15																			
16	Kerns, Floyd C.	32384	36		14				1	50			1		52	50	2690	2690	
17	Kerns, Nora	3238	23							1					24		1120	1120	
18	Same	"	25		13	50							1	50	40		1690	1690	
19	Kerns, W. W.	2984	24	80			14						1		39	80	3250	3250	
20	Kinnikin, Joseph M + Attie D.	11346	7	50			10								17	50	970	970	
21	Kirby, William R + Elizabeth C.	"	7		12		12						1		32		1700	1700	
22	M of P. Lodge	3234												02		02	10	10	
23																			
24																			
25																			
26	Laird, Georgie Agness (Mc Innis)	12124	53		6		18		1		50		1	50	80		4450	4450	
27	Landis, Jacob C + Rosy E.	3234	29	93	10		12				1			50	53	43	2680	2680	
28	Lewis, John E.	3468	29	25	5					50			1		35	75	1860	1860	
29	Linn, Sarah Ann	5387	26		30		14		1				1	50	72	50	3620	3620	
30	Long, Emma A.	3235	23								1		1		25		1250	1250	
31	Losey, Andrew D.	11346	55				10						2		67		3670	3670	
32																			
33																			
34																			
35	McCafferty, Mary	12124		8	50										8	50	470	470	
36	Same	11346	38	50	7		5		50						51		2810	2810	
37	Same	13506	12	25	12		25					1	50	15		830	830		
38	Same	15707	16	50											16	50	930	930	
39	McCoy, Fred	3234												28	28	20	30		
40	McCary, Vinton D.	3237	5		10	50									15	50	830	830	
41	Same	3468	22		16				50				1	50	40		2200	2200	
42	McDonald, Emaline Cahill	3234					3	77						50	4	27	260	260	

699 46 241 76 138 02 8 75 9 50 2661 1124 10 59160 59160

UNION COUNTY, OHIO, FOR 1925

CLASSIFICATION OF BUILDINGS									Valued by Appraiser	Valued by Bd. of Rev.	Buildings Valued by Tax Com.	Land Valued by Tax Com.	TRANSFERS	Plat Page	
House No. 1	House No. 2	Barn No. 1	Barn No. 2	Granary	Garage	Silo No. 1	Silo No. 2	Other Buildings							
300		100			50				450	450			30	1810	1
		100							100	100			10	590	2
400					100				500	500				30	3
500		750		200		50			1350	1500			100	5360	4
750		800		50					1050	1600			20	2290	5
300		150							450	450			10	300	6
750		1000		150				100	2000	2000			20	900	7
													20	2230	8
450		400		150	50				1050	1050			50	2790	9
400		300		100				100	900	900			20	1350	10
														920	11
1200	100	400		80				100	1880	1880			30	2980	12
															13
															14
															15
400		100							500	500			30	2660	16
													20	1100	17
300		150		50					500	500			30	1660	18
500		500						50	1000	1050			30	3220	19
													60	910	20
600		100							700	700			20	1680	21
350									350	350				10	22
															23
															24
															25
700		500		100		50		100	1450	1450			80	4370	26
400		250							520	650			100	2680	27
600		500		150				50	1300	1300			30	1830	28
		500			100	50		50	500	700			110	3570	29
200		50							250	250			20	1230	30
700		200			50				750	950			30	3640	31
															32
															33
															34
													30	440	35
														2810	36
600		700			50	60			1210	1410				830	37
													10	920	38
300									300	300				20	39
													40	790	40
600		550		200					1200	1350			50	2150	41
300		150							450	450			10	250	42
11600	100	8250		1230	400	210		550	20710	22340			1000	57160	

Appraisalment of Real Property

OHIO, Y. T. & C. YORK

York.

Township.

THE COL. B. S. MFG. CO. 027392

Card No.	OWNER'S NAME	SURVEY	CLASSIFICATION OF LAND												TOTAL ACRES	Valued by Appraiser	Valued by Bd. of Rev.	
			Cultivated		Arable		Timber		Orchard		Waste		Bldg. Site					
			A.	Hds.	A.	Hds.	A.	Hds.	A.	Hds.	A.	Hds.	A.	Hds.				
1	Mc Elroy, Thomas + Susan	3237					3	77					35	25	320	320		
2	Mc Elroy, Elizabeth	3470	28		10	18						5	2	50	45 68	1890	1890	
3	Mc Mahon, Edgar H.	11346	31				10								41	2260	2260	
4	Mc Mahon, Guy; John H + Edgar H.	3468	51	36	16							4	50	2	73 86	3820	3820	
5	Mc Mahon, John H + Edgar H.	"	42	50			25					4		1	72 50	3760	3760	
6	Same	11346	63	20			16		1		1			50	75 70	4100	4100	
7	Same	"	107	37	15		10							5	137 37	75-70	75-70	
8																		
9																		
10																		
11	Martino, Oscar E.	12542	16	40											16 40	920	920	
12	Meddles, Aaron B + Maggie	3236	45		19	67		50					1	50	66 67	3800	3800	
13	Middlesworth, J. B.	5290	25				22	70				1	50	1	50 90	2800	2800	
14	Middletow, Lola	3234													58	50	20	20
15	Same	"													81	81	50	50
16	Moffett, Diele	3239	12	70											12 70	640	640	
17	Moffett, Kate L.	"	3	50										1	50	5	250	250
18	Moore, William H. + Esther Jane	11346	9	10	10									1	20 10	1020	1020	
19	Morris, Om. W.	3468	90		3		15							2	110	5510	5510	
20	Morrow, Carrie L.	11346					6	45							6 45	370	370	
21	Morrow, Charles G.	3237	59				14					2		2	97	3380	3380	
22	Same	13506	61				12			50				50	74	3700	3700	
23	Morrow, Edwin F + Gladys E.	3237	80	85			5							1	50	87 35	4380	4380
24	Same	11346	3	50											3 50	170	170	
25	Morrow, Emery + Florence	3237	48				20					2			70	3400	3400	
26	Same	13506	9		9		2								20	1000	1000	
27	Morrow, William M.	11346	34	70	13					1				1	50	50 20	2960	2960
28	Mosher, C. E.	12542	36		6		6				50				1	50	2750	2750
29	Mulcahy, Nora	3469	11		10	50	1	50				1			24	1200	1200	
30	Same	"	41		9	50					50	1		1	50	53 50	2680	2680
31	Same	"	22		35	37	8				58				65 87	3290	3290	
32																		
33																		
34																		
35	Orahoad, Frank W.	3234													15	15	20	20
36	Same + Martha F	"													03	03	10	10
37	Orahoad, H. O.	3288cc	44		8		4							2	58	2900	2900	
38	Orahoad, Roy D.	3238	9	50	20						50				30	1500	1500	
39	Same	"	35								50			1	50	37	1850	1850
40	Artman, Eugene + Minnie A.	3234	76				18				50	1	50	1	50	97 50	4880	4880
41																		
42																		

1095 68 185 22 190 35 5 50 23 50 33 74 1533 99 78870 78870

UNION COUNTY, OHIO, FOR 1925

CLASSIFICATION OF BUILDINGS									Valued by Appraiser	Valued by Bd. of Rev.	Buildings Valued by Tax Com.	Land Valued by Tax Com.	TRANSFERS	Plat Page	
House No. 1	House No. 2	Barn No. 1	Barn No. 2	Granary	Garage	Silo No. 1	Silo No. 2	Other Buildings							
300		150							300	300			20	1	
700		50				30			780	780			80	1810	2
													20	2240	3
300		500		150					950	950			50	3770	4
		800	200						800	1000			70	3690	5
700								100	600	800			60	4040	6
700	400	500	100	500	100			50	2350	2350			60	7510	7
															8
															9
															10
													10	910	11
700		450	100	50					1600	1600			40	2760	12
300		100		50				50	500	500			30	2770	13
														20	14
500		80			50			50	580	680			70	40	15
													10	630	16
550		100			50			80	780	780			10	240	17
400		50							550	450			50	970	18
1000		400		200	100			50	1750	1750			50	5460	19
														370	20
700		350	400	50		50		50	1600	1600				3380	21
600				50					650	650			110	3590	22
		650							450	650			150	4230	23
													10	160	24
														3400	25
1000		400		150	70	50	50		1720	1720			70	960	26
700		500		150					1350	1350			30	2930	27
800		800		100	50			50	1800	1800			40	2710	28
													30	1170	29
500		1200		100		60		50	1910	7910			60	2620	30
100								100	200	200			30	3260	31
															32
															33
															34
550									550	550				20	35
														10	36
450		500	250	50	150				1400	1400			40	2860	37
													70	1430	38
550		600		200					1350	1350			20	1830	39
400		300		80		50	40	50	920	920			150	4730	40
															41
															42
12500	400	8630	1050	1880	570	240	90	680	25440	26040			1330	77540	

Appraisement of Real Property

York

Township.

THE COL. B. S. MFG. CO. 027352

Card No.	OWNER'S NAME	SURVEY	CLASSIFICATION OF LAND												TOTAL ACRES	Valued by Appraiser	Valued by Bd. of Rev.	
			Cultivated		Arable		Timber		Orchard		Waste		Bldg. Site					
			A.	Hds.	A.	Hds.	A.	Hds.	A.	Hds.	A.	Hds.	A.	Hds.				
1	Parkes, Jno D + Lydia E.	3239				15	05						1	16	05	800	800	
2	Patrick, David E + Minnie B.	3468	17	80										17	80	980	980	
3	Same	11346	23	12	8			50					1	50	45	2480	2480	
4	Patrick, Dora	3234											30	30		20	20	
5	Patrick, James.	"											18	18		10	10	
6	Same	"											1	44	1	44	80	80
7	Paxson, P. J. + Mabel	5289	82	50	15				2				2	101	50	5080	5080	
8	Penhorwood, Clarence A.	3236	14	50				5					50	20		1100	1100	
9	Same + Viola	"	15	70				5						20	70	1090	1090	
10	Penhorwood, John	3234	10											10		500	500	
11	Penhorwood, Wm. F.	3236	33	34					50	1			1	50	70	3750	3750	
12	Phelps, Emma	3234			6	31			1				1	50	8	81	440	440
13	Phelps, Mary J.	11346	3	50									1	50	5	230	230	
14	Phelps, Mary J. (Jan) Separate Receipt	3234	7					4	25	1			50	1	13	75	660	660
15	Phelps, Wm. A.	"	4											4		200	200	
16	Same	5289		41											41		20	20
17	Same	"	47	09					1				1	50	49	59	2480	2480
18	Same	5290	15					31	29						46	29	2320	2320
19	Phipps, William L + Ida J.	3234											1	1		50	50	
20	Plotnev, Belle	3236	33	33											33	33	1830	1830
21	Plotnev, Leo F.	2832	12					13							25		1370	1370
22	Potts, Jane E. + Ernest	3469	75	20	15				50	2			2	114	50	6050	6050	
23	Potts, Samuel + Mary Ellen	11346	20	33	2				50				1	23	83	1310	1310	
24	Pratt, Isaac W.	3239	49	3									1	35	53	35	2670	2670
25	Predmore, Marion A.	3237	46	50	25			4					5	2	82	50	3590	3590
26																		
27																		
28																		
29	Ralston, Joseph A.	3287	36	50									1	50	38		1850	1850
30	Same + Priscilla	"	35		26			16					2	1	80		4000	4000
31	Reed, Alice M.	12542	14	50									50	15			790	790
32	Rentschlev, Jacob.	3237	2										1	50	3	50	190	190
33	Same	11346	66	75				3							69	75	3850	3850
34	Same	13506		75											75		40	40
35	Same	15707	3	50											3	50	200	200
36	Reynolds, F. R.	3468	21										1	22			1220	1220
37	Rhoads, Walter W + Wife	3234											1	30	1	30	80	80
38	Ridgeway, Elmira	"			9	46							1	50	9	46	410	410
39	Roberts, Alice S.H.	6680	10	1					25				1	50	18	75	940	940
40	Rockhold, L. J.	3234			11								50	1	50	13	650	650
41	Same	"	15					34	50				50	50			2520	2520
42	Rogers, James R + Ellenor B.	2982	6	40	6			50					1	50	14	40	790	790
			721	06	189	82	139	54	7	25	13	50	92	57	1103	74	56640	56640

UNION COUNTY, OHIO, FOR 1925

CLASSIFICATION OF BUILDINGS									Valued by Appraiser	Valued by Bd. of Rev.	Buildings Valued by Tax Com.	Land Valued by Tax Com.	TRANSFERS	Plat Page	
House No. 1	House No. 2	Barn No. 1	Barn No. 2	Granary	Garage	Silo No. 1	Silo No. 2	Other Buildings							
400		150						100	650	650			50	750	1
														980	2
700		750							1350	1450			40	2440	3
														20	4
														10	5
800		500						50	1150	1350			10	70	6
900		750		80	80			100	1530	1880			50	5030	7
700		150							650	850			50	1050	8
														1090	9
														20	10
600		300		50			50	50	950	950			30	3720	11
500			100	50					650	650			10	430	12
300		50							250	250			10	230	13
250									250	250			10	660	14
														10	15
														30	16
300		500		50	50			50	950	950			30	2450	17
														20	18
150		50						30	230	230			10	40	19
														20	20
														10	21
400		450	50	150				50	1500	1400			90	5960	22
300		150							350	350			30	1280	23
300		250						100	650	650			70	2600	24
250		150	50		50	30			530	530			20	3570	25
														30	26
														10	27
														30	28
		750							750	750			20	1830	29
1000		50	100	100				150	1250	1400			60	3940	30
250		50		50					350	350			20	770	31
600		500		200			50	50	1250	1400			20	170	32
														3850	33
														40	34
														200	35
800		100							900	900			20	1200	36
400		150						50	700	600			30	60	37
50		30							80	80			20	390	38
300		100						50	450	450			50	890	39
300									300	300			50	600	40
140		50							190	190			40	2480	41
700		500		80				100	1180	1380			50	740	42
11490		6380	300	810	150	150		930	19040	20190			960	55680	

Appraisalment of Real Property

York.

Township.

THE COL. B. B. MFG. CO. 027352

Card No.	OWNER'S NAME	SURVEY	CLASSIFICATION OF LAND												TOTAL ACRES	Valued by Appraiser	Valued by Bd. of Rev.
			Cultivated		Arable		Timber		Orchard		Waste		Bldg. Site				
			A.	Hds.	A.	Hds.	A.	Hds.	A.	Hds.	A.	Hds.	A.	Hds.			
1	Rogers, James R. + Ellenor B.	2984	43	33										43 33	2380	2380	
2	Rosebrook, John	2882		50										50	30	30	
3	Rosebrook, Mary A.	3238			4	50							50	5	240	240	
4	Ruhl, Marion Wm. + Theodor	11346	12				31							43	2240	2240	
5																	
6																	
7																	
8	Sanderson, James S.	3470			2	70								2 70	130	130	
9	Schlegel, Lisette	12124	45	19			10							55 19	3030	3030	
10	Same	12542			18									18	990	990	
11	Same	"	78		9		6		25			2		95 25	5250	5250	
12	Schrock, Harry C.	11346	115				6			1				122	6590	6590	
18	Schultz, Lee C.	5289	17	50										17 50	910	910	
14	Seran, Clara C. + James Y.	3468	86				12						2	100	5500	5500	
15	Same	3469	5											5	270	270	
16	Sherman, Florence	3234					9	28			50		50	10 28	520	520	
17	Same	"	31	33									150	32 83	1650	1650	
18	Sherman, Lemuel P. + Alice R.	5387	18		65		5						2	90	4560	4560	
19	Shipley, Fred W. + Eva	11346	46	40	18					50			150	66 40	3660	3660	
20	Shipley, William	"			2	95				50			1	4 45	250	250	
21	Same	"	93	83	7									100 83	5580	5580	
22	Shirk, Lewis	3237					4				1			5	200	200	
23	Same	" 4c	35	83						50	150	1		38 83	1880	1880	
24	Shumway Minnetta (life) et al	13506	22	55	15								150	39 05	2180	2180	
25	Skidmore, David M.	2832	35	52	15		5			50			150	57 52	3260	3260	
26	Same	2982	29	50	20					50			1	51	2890	2890	
27	Same	2984	17	50	15		10			50			150	44 50	2530	2530	
28	Skidmore, Esta + Pearl W.	3236	30		30		1				50		150	63	3460	3460	
29	Skidmore, Harry J. + Clarence	2832	30		10									40	2350	2350	
30	Skidmore, Howard W.	3235	20											20	1100	1100	
31	Same	"					23				2			25	1270	1270	
32	Skidmore, H. W. + Lula	"	23	50			5						150	30	1650	1650	
33	Skidmore, Pearl W. + Esta C.	2982	30	80										30 80	1640	1640	
34	Skidmore, Sylvanus	3236	35				22	98					2	59 98	1100	1100	
35	Same (H)	5290	20				14							34	1870	1870	
36	Smith, Amy A.	5387	20	86	20		8	50						49 36	2470	2470	
37	Smith, Charles H.	"	80										5	85	4250	4250	
38	Same	"	10	6										39 106 39	5300	5300	
39	Smith, Hudson H.	6680	28	76	6		30			50			150	66 76	3290	3290	
40	Same (Hudson H.)	"	70	65						50			150	72 65	3540	3540	
41	Smith, Lucy P. (life)	5387	92	25	20		12			50			150	126 25	6350	6350	
42	Smith, Philip M. + Emma	6680	58		40								2	100	5000	5000	

UNION COUNTY, OHIO, FOR 1925

CLASSIFICATION OF BUILDINGS									Valued by Appraiser	Valued by Bd. of Rev.	Buildings Valued by Tax Com.	Land Valued by Tax Com.	TRANSFERS	Plat Page	
House No. 1	House No. 2	Barn No. 1	Barn No. 2	Granary	Garage	Silo No. 1	Silo No. 2	Other Buildings							
													50	3330	1
														30	2
400		100						50	3550	3550			10	230	3
														2240	4
															5
															6
															7
														130	8
													80	2950	9
													10	980	10
1200		800	700	150		80		50	2980	2980			110	5140	11
		100							100	100			70	6520	12
													10	900	13
450		350	150	80	200			50	1250	1250			80	5420	14
														270	15
600			200						800	800			10	370	16
150		140						140	280	430			40	1610	17
250		210		40					500	500			60	4500	18
800		600		100					1500	1500			90	3570	19
700		650		100	100			100	1650	1650			20	230	20
													20	5560	21
													10	190	22
750		350		80				40	1120	1120			20	1860	23
500		300							700	700			20	2160	24
750		500	150					100	1350	1500			50	3210	25
600		400						50	1000	1050			100	2790	26
800		450		100				100	1450	1450			80	2450	27
700		600						150	1450	1450			30	3450	28
													10	2340	29
													10	1090	30
													20	1250	31
400		400		800		50	100		1750	1750			20	1630	32
													20	1620	33
800		1000				50		50	1900	1900			110	1990	34
													30	1840	35
													20	2450	36
				150					150	150			20	4230	37
250		600		350		150			1350	1350			70	5230	38
750		800		100				50	1400	1700			40	3250	39
600		500							1000	1100			80	3460	40
600		700		150		80		100	1330	1630			140	6210	41
800		550	300	100					1750	1750			50	4950	42
12350		9900	1500	2270	300	710	100	1030	27310	28360			1610	99750	

Appraisalment of Real Property

York.

Township.

Card No.	OWNER'S NAME	SURVEY	CLASSIFICATION OF LAND												TOTAL ACRES		Valued by Appraiser	Valued by Bd. of Rev.
			Cultivated		Arable		Timber		Orchard		Waste		Bldg. Site		A.	Hds.		
			A.	Hds.	A.	Hds.	A.	Hds.	A.	Hds.	A.	Hds.	A.	Hds.	A.	Hds.		
1	Southard, Leonidas H.	3234	40		53	20								93	20	4660	4660	
2	Same	3235	32		29							2		53		2550	2550	
3	Same	"	35		21	77								56	77	2840	3840	
4	Southard, W. Carlton	3234	88		36	27			2	50				128	77	6320	6320	
5	Stahl, Ellen M.	3238			28	23				1			50	29	73	1200	1200	
6	Stalder, Charles F + Clara B.	2984	28	70	10									38	70	2130	2130	
7	Same	3235	14	10										14	10	770	770	
8	Same	"	21	38									1	50	22	88	1260	1260
9	Stalder, Henry	2984	95	15	8							2		120		6250	6250	
10	Stalder, Henry (separate receipt)	"	91		25			50					50	117		5850	5850	
11	Stalder, Henry	2984 3235			74	48			50	1				75	98	3800	3800	
12	Stalder, L. B.	5387	70	75	32	8		25	3			150	115	50		5650	5650	
13	Stalder, Lorena	3238	59	40										59	40	2970	2970	
14	Stalder, Wm. C.	3235	75		25	75						1	50	102	25	5620	5620	
15	Staley, Alexander B.	3469	8	25						1	50			9	75	450	450	
16	Same	"	34	50	12	2						1	50	50		2500	2500	
17	Same	"	35		61	35	11			2		1	50	110	75	5450	5450	
18	Same	3469 3470			47	75	3			1	50			52	25	2050	2050	
19	Staley, Aquilla J + H. J.	3469	50	76	8									58	76	3230	3230	
20	Same (Hester J.)	3237			12		16	12					3	31	12	1660	1660	
21	Same	3468	12		33	12								57		3110	3110	
22	Staley, Frank + Dale H.	2984	119	75	10	12				1				142	75	7150	7150	
23	Same	3239	101	25	48				2		1		4	156	25	7850	7850	
24	Stall, Oscar H + Ellen M	3238	8	90	2		50					50		12	40	530	530	
25	Stamato, Cyrus	11346	100	06	50	100		5			50		3	258	56	13970	13970	
26	Stickle, C. D.	12542	11	20		3								14	20	780	780	
27	Stickle, Margaret	"	27	25	20				1					49	25	2710	2710	
28	Storms, Oliver C.	3234	26	75										26	75	1290	1290	
29	Same	3237	32	67						1				33	67	1690	1690	
30	Same	"	57	57						1		1	50	60	07	3050	3050	
31	Same	"	48	67	30	14							1	50	94	17	4730	4730
32	Same + Ruth	"	49	90	26									75	90	3830	3830	
33	Stultz, Mattie	3234			3	69							1	3	69	180	180	
34																		
35																		
36																		
37	State of Ohio - Jones W Guy (Tax)	3234	1	07										1	07	60	- 60	
38																		
39																		
40																		
41	Taylor, Marie A.	3237	7	50		14				3		2		26	50	1200	1200	
42	Same	3468	57	50							50			58		2960	2960	
			1430	88	512	40	404	61	9	23	21	32	2440	14		122350	122350	

UNION COUNTY, OHIO, FOR 1925

CLASSIFICATION OF BUILDINGS									Valued by Appraiser	Valued by Bd. of Rev.	Buildings Valued by Tax Com.	Land Valued by Tax Com.	TRANSFERS	Plat Page	
House No. 1	House No. 2	Barn No. 1	Barn No. 2	Granary	Garage	Silo No. 1	Silo No. 2	Other Buildings							
		300							300	300			140	4520	1
300		500							800	800			26	2530	2
													90	2750	3
1000		400		200	100			50	1750	1750			140	6180	4
450		100			50			50	550	650			20	1180	5
														2130	6
													30	740	7
700		600		200					1500	1500			30	1230	8
750	450	300		100	50			100	1600	1750			40	6210	9
350		300							650	650				5850	10
													80	3770	11
1000		1000	50	50	80			50	2230	2230			40	5610	12
													50	2920	13
400			600	50				50	1100	1100				5620	14
													30	420	15
250		450							700	700			30	2470	16
250		300	150	50				100	950	850			60	5390	17
													90	1960	18
													40	3190	19
500		600	800					50	1950	1950			70	1590	20
													80	3030	21
													40	7110	22
600	600	1500	750	250	150			250	3350	4100			150	7700	23
400		150			50			50	550	650			10	520	24
1200	500	800	150	50	50	80		100	2580	2930			120	13850	25
														780	26
800		300							1100	1100			50	2660	27
													10	1280	28
													30	1660	29
1500		250		150	50			100	2050	2050			50	9000	30
500		400			80			50	1030	1030			70	4660	31
													30	3800	32
500		200						50	750	750			10	170	33
															34
															35
															36
															37
															38
															39
															40
1000		300	100	100				50	1530	1530			30	1170	41
														2960	42
12450	1550	8750	2600	1200	660	1380		1100	27040	28390			1630	120670	

THE COL. B. S. MFG. CO. 027352

Card No.	OWNER'S NAME	SURVEY	CLASSIFICATION OF LAND												TOTAL ACRES	Valued by Appraiser	Valued by Bd. of Rev.	
			Cultivated		Arable		Timber		Orchard		Waste		Bldg. Site					
			A.	Hds.	A.	Hds.	A.	Hds.	A.	Hds.	A.	Hds.	A.	Hds.				
1	Taylor, William H.	12542	18	55	10		27		1		2		3		121	55	6680	6680
2	Temple, Marion	2984	85	60			15								100	60	5030	5030
3	Same	3239	10		27	60				150		150		40	60	1750	1750	
4	Temple, Roy C + Bernice C.	5290	55	10					10	50	10		50		76	10	3880	3880
5	Thomas, Perry H.	3235	1	42					25			50		2	17	150	150	
6	Thompson, C. L.	3234										1	60	1	60	80	80	
7	Same	"										1		1		50	50	
8	Tilton, Sadie (Life)	13506 15707	53		15		1					1		70		3880	3880	
9	Tobey, Harlow O.	3234										25		25		20	20	
10	Trimble, Mary M (1/2 for life)	3237	50		22		10			150		2		85	50	4280	4280	
11	Trimble Mary M.	3238	11	41						150				12	91	650	650	
12	Trimble, Robt W.	3234					1	63				50		2	13	120	120	
13	T. + O. C. R. R. Co.																	
14																		
15																		
16																		
17	Wade, J. A.	3239	52		16				1			1		70		3550	3550	
18	Wade, Mary E.	"	24	50	15				1		1	150		43		2140	2140	
19	Wadsworth, Elizabeth J (Trustee)	5289	83	50			10		50			1		95		5220	5220	
20	Watts, Charles C + Ida	3234	6				10	31		50				16	81	760	760	
21	Same	"	14				5					1		20		960	960	
22	Watts, Frank + Lillie	"	30				11		25	250		150		45	25	2170	2170	
23	Welshimer, John	3235	46	55					50			150		48	55	2640	2640	
24	Wheeler, Gordon E + Lillie M	11346	39	25	18		3		50			50		61	25	3190	3190	
25	Whitaker, Newton T.	3234										32		32		20	20	
26	Wilgus, Jeff.	2984	35	87			2		2			1		40	87	2280	2280	
27	Same	3235	10	33										10	33	570	570	
28	Wilkins, Alice J.	12542			19	65	3							22	65	1240	1240	
29	Same	"	20	15	17	35			50			2		40		2200	2200	
30	Same et al	11346	9	35					25			50		10		550	550	
31	Wilkins, Charles + Alice V.	3234					2					50		2	50	120	120	
32	Williams, Carrie D.	12542	75		10		12			2		1		100		5500	5500	
33	Williams, Norman G + Frank P.	6680			1	25								1	25	60	60	
34	Williams, Mary Ethel	2982	30				16	25						46	25	2550	2550	
35	Willison, James F + John H.	3468	4		2	20						50		6	70	370	370	
36	Same	11346	32	05	15				2		50	1		50	55	2540	2540	
37	Same (J. F. + J. H.)	"	16	63	8					50				25	13	1260	1260	
38	Willison, Robert W.	"	51	50	15		30			1		1		98	50	4930	4930	
39	Winner, S. R. + Ida M.	3236	34				24	50		1		150		61		3300	3300	
40	Winter, Blain + Bertha Smith	3234			7	41						1		8	41	420	420	
41	Winters, Jesse D.	"	10		9							60		19	60	980	980	
42	Words, Forest + Myrtle.	5290	47	50			12		1		2	150		64		3410	3410	

1017 16 22846 195 69 21 25 27 50 32 27 15 22 33 79700 79700

UNION COUNTY, OHIO, FOR 1925

CLASSIFICATION OF BUILDINGS										Valued by Appraiser	Valued by Bd. of Rev.	Buildings Valued by Tax Com.	Land Valued by Tax Com.	TRANSFERS	Plat Page
House No. 1	House No. 2	Barn No. 1	Barn No. 2	Granary	Garage	Silo No. 1	Silo No. 2	Other Buildings							
800		1000		150	50			100	2100	2100			60	6620	1
														5030	2
600		750		150		50		50	1500	1600			50	1900	3
600		700				50		50	1200	1400			50	3830	4
150		300				50			500	500			10	140	5
1000		450		150		50		50	1500	1700			10	70	6
	(School House) 300								300	300			10	40	7
1200		50			50			100	1400	1400			100	3780	8
300					50				350	350				20	9
650		600						50	1150	1300			60	4220	10
														650	11
700		200							900	900			10	110	12
															13
															14
															15
															16
550		350		50	50				900	900			100	3450	17
500		50			50				600	600			70	2070	18
1200		1200		150		50		100	1800	2700			60	5160	19
													20	740	20
600		200						50	850	850			10	950	21
500		100	50			30		50	760	760			40	2100	22
600		500		150			50	50	1350	1350			50	2570	23
700		150		50					900	900			70	3120	24
150		100							150	250				20	25
400		700		100					1000	1200			30	2250	26
													40	530	27
													20	1220	28
700		200		80				50	1030	1030			70	2130	29
300		50							250	250			10	540	30
650									650	650			10	110	31
600		500		300		50		80	1530	1530			100	5400	32
														60	33
													20	2530	34
500				50				150	700	700			10	360	35
500		400		50				50	1000	1000			100	2440	36
													10	1250	37
500		150			50				700	700			50	4880	38
500		200							700	700			10	3290	39
300		200			80			50	630	630			30	390	40
400		300		50				50	800	800			20	960	41
400		650		100		50		50	1100	1250			70	3340	42
16450	300	9950	50	1580	380	380	50	1160	28200	30300			1410	78290	

Appraisalment of Real Property

York.

Township.

THE COL. B. S. MFG. CO. 027552

Card No.	OWNER'S NAME	SURVEY	CLASSIFICATION OF LAND												TOTAL ACRES	Valued by Appraiser	Valued by Bd. of Rev.						
			Cultivated		Arable		Timber		Orchard		Waste		Bldg. Site										
			A.	Hds.	A.	Hds.	A.	Hds.	A.	Hds.	A.	Hds.	A.	Hds.				A.	Hds.				
1	Woolhington, Lloyd H + Rosetta	3234											38	38	30	30							
2	Same	"						2	75						2	75	140	140					
3	Wyeth, Arthur M + Armin Ray	3470	36	50	25				1		6		1		69	50	3360	3360					
4	Wynn, Ida A.	3238	31	50			4						1	50	37		1770	1770					
7	Yoho, Oscar L.	2982	38	83	12					50			1	50	52	83	2910	2910					
10																							
11																							
12																							
13																							
14																							
15																							
16																							
17																							
18																							
19																							
20																							
21																							
22																							
23																							
24																							
25																							
26																							
27																							
28																							
29																							
30																							
31																							
32																							
33																							
34																							
35																							
36																							
37																							
38																							
39																							
40																							
41																							
42																							
			106	83	37			6	75			1	50	6	00	4	38	162	46	82	10	82	10

UNION COUNTY, OHIO, FOR 1925

CLASSIFICATION OF BUILDINGS									Valued by Appraiser	Valued by Bd. of Rev.	Buildings Valued by Tax Com.	Land Valued by Tax Com.	TRANSFERS	Plat Page	
House No. 1	House No. 2	Barn No. 1	Barn No. 2	Granary	Garage	Silo No. 1	Silo No. 2	Other Buildings							
500								50	550	550			30		1
													10	130	2
650		250		50					950	950			40	3320	3
300		100							400	400			20	1750	4
															5
															6
600		250			50				900	900			30	2880	7
															8
															9
															10
															11
															12
															13
															14
															15
															16
															17
															18
															19
															20
															21
															22
															23
															24
															25
															26
															27
															28
															29
															30
															31
															32
															33
															34
															35
															36
															37
															38
															39
															40
															41
															42
2050		600		50	50			50	2800	2800			100	8110	

Appraisalment of Real Property *Bokescreek Sch. Dist. - York.* Township.

THE COL. B. S. MFG. CO. 027382

Card No.	OWNER'S NAME	SURVEY	CLASSIFICATION OF LAND												TOTAL ACRES	Valued by Appraiser	Valued by Bd. of Rev.	
			Cultivated		Arable		Timber		Orchard		Waste		Bldg. Site					
			A.	Hds.	A.	Hds.	A.	Hds.	A.	Hds.	A.	Hds.	A.	Hds.				
1	Andrews, Henry G.	2982	45		12	23						1	50	58	73	3290	3290	
2																		
3																		
4	Ballinger, M.R. + B.C.	6154	50									50		50	50	2850	2850	
5	Barry, William R + Bessie M.	2832	25	15					50			1	50	42		2310	2310	
6	Bechtel, Herman G.	..	18	50	18									36	50	2000	2000	
7	Benedict, Henry C.	6154	32			15			1			2		50		2900	2900	
8	B bank, Eda	2832	28	90	10				50			1	50	40	80	2240	2240	
9	Brookins, Elmer O + Carrie K.	..		92										92		50	50	
10	Same	..	46	70	20				25			1	50	68	45	3780	3780	
11																		
12																		
13	Cook, Iris	2982	44									46		44	46	2420	2420	
14																		
15																		
16	Dean, Andrew H. (A. H.)	2832	30											30		1500	1500	
17	Same	5092	5	04										5	04	270	270	
18	Drake, John Reed	6154	53			43	50		1		2		3	102	50	5500	5500	
19																		
20																		
21	Elliott, J. B.	6154	18		3									21		1160	1160	
22	Elliott, Lawrence G.	5290 6154	89	07		16			25			2		107	32	5910	5910	
23	Elliott, Porter	6154	86	32	15	6								107	32	5910	5910	
24																		
25																		
26	Handley, John.	2832			6	12								50	6	62	360	360
27	Narvey, Goldie Mae	3236	91	10		92					3		2	188	10	10230	10230	
28	Huffman, Eldon. (Elden)	2832	58	41	30				50		1		1	50	91	41	5050	5050
29																		
30																		
31	Kerna, Charles + Elsie	6154	34			4			1					1	40	2280	2280	
32																		
33																		
34	Mc Kittrick, John	2982	57			12					1	80		1	71	80	3800	3800
35																		
36																		
37	Mortimore, Nettie	2982	47			18	25		50				1	66	75	3710	3710	
38																		
39																		
40	Perkins, Caroline M.	2832	36		12	30			50				1	50	80	4550	4550	
41	Perkins, Franklin	..	20											20		1150	1150	
42	Peterson, Rhoda L.	2982	30											55	30	55	1680	1680
			945	86	129	12	248	98	600	7	80	23	01	1360	77	74900	74900	

UNION COUNTY, OHIO, FOR 1925

CLASSIFICATION OF BUILDINGS									Valued by Appraiser	Valued by Bd. of Rev.	Buildings Valued by Tax Com.	Land Valued by Tax Com.	TRANSFERS	Plat Page
House No. 1	House No. 2	Barn No. 1	Barn No. 2	Granary	Garage	Silo No. 1	Silo No. 2	Other Buildings						
650		750		50				50	1300	1500		40	3250	1
														2
														3
700		400		100			50	50	1300	1300		20	2820	4
350		50						50	450	450		30	2280	5
												20	1980	6
650		600		200				100	1200	1550		30	2870	7
500		500						100	1850	1100		70	2170	8
													50	9
700		400		50				50	1200	1200		100	3680	10
														11
														12
500									500	500		70	2350	13
														14
														15
												20	1480	16
													270	17
650	650	600	500	100			50	100	2050	2650		60	5440	18
														19
														20
												20	1140	21
650		1200		100	130			200	1630	2280		50	5860	22
												70	5840	23
														24
														25
350		50							400	400		20	340	26
900		1000		200			50	150	1800	2300		50	10180	27
600		800			50				1350	1450		170	4880	28
														29
														30
500		400		50				50	1000	1000		130	2150	31
														32
														33
600		600		150			50		1400	1400		140	3660	34
														35
														36
750		550						50	1200	1350		40	3670	37
														38
														39
700		900		150				50	1450	1800		40	4510	40
												20	1130	41
		400							100	100		30	1650	42
9750	650	8900	500	1150	180	200		1000	19880	22330		1240	73660	

Appraisalment of Real Property *Bokescreek School District - York Township.*

THE COL. B. B. MFG. CO. 027352

Card No.	OWNER'S NAME	SURVEY	CLASSIFICATION OF LAND												TOTAL ACRES		Valued by Appraiser	Valued by Bd. of Rev.
			Cultivated		Arable		Timber		Orchard		Waste		Bldg. Site		A.	Hds.		
			A.	Hds.	A.	Hds.	A.	Hds.	A.	Hds.	A.	Hds.	A.	Hds.	A.	Hds.		
1	Peterson, Rhoda L.	7754c	20												20		1150	1150
2	Peterson, William + Sarah	"		08											08		10	10
3	Same	6154	38	50		15						1			54	50	3150	3150
4	Powell, Frank L.	3236	41			16			50				1	50	57		3240	3240
5																		
6																		
7	Roberts, Harry L.	2982	28	39	15							1			44	39	2440	2440
8																		
9																		
10	Skidmore, Andrew J. + Mary A.	2832	47	37	20	10			50			2			79	87	4390	4390
11	Same	5092	28	50											28	50	1570	1570
12	Skidmore, Ava + Don J.	2982	24			10					1	1			36		1980	1980
13	Skidmore, Chester J.	2832	24	50		12									36	50	2010	2010
14	Skidmore, Don J.	2982	30			40	50					1	50		72		4120	4120
15	Southard, Blanche L.	"	55	25	10	4						1			70	25	3890	3890
16	Southard, Florence E.	2832	51	25	10	6			50	1		1	50		70	25	3850	3850
17	Southard, Howe E.	775 6155	30		12	10	62								52	62	3050	3050
18	Southard, Louisa E.	2832	21	20		25									46	20	2550	2550
19																		
20																		
21	Thouton, H. E.	3236	36		1	19	50		1			1	50		59		3290	3290
22																		
23																		
24	Wagner, Hugh B.	2982	50			21	96					2			73	96	4090	4090
25	Webb, Elson, A + Alice C.	2832	39	50	20							1	50		61		3380	3380
26	Wilson, Ella	5092	27			43	62								70	62	3780	3780
27	Wilson, Thomas J.	775 6155	12												12		750	750
28	Wittie, Chas H.	2832	5									1			6		300	300
29	Same	5092	22	25											22	25	1120	1120
30	Winner, Verne E.	7754c			14										14		780	780
31	Same	"	33	05											33	05	1820	1820
32	Same	2982	30	45											30	45	1890	1890
33	Worthman, Hattie E.	6154	12			11									23		1260	1260
34	Worthman, William E.	"	29									1			30		1760	1760
35	Wynn, C. C.	3236	8	10											8	10	400	400
36	Same	6154	36			11	90			2		2			51	90	2790	2790
37																		
38																		
39																		
40																		
41																		
42																		

780 39 14562 213 48 2 50 4 1950 1165 49 64810 64810

UNION COUNTY, OHIO, FOR 1925

CLASSIFICATION OF BUILDINGS									Valued by Appraiser	Valued by Bd. of Rev.	Buildings Valued by Tax Com.	Land Valued by Tax Com.	TRANSFERS	Plat Page	
House No. 1	House No. 2	Barn No. 1	Barn No. 2	Granary	Garage	Silo No. 1	Silo No. 2	Other Buildings							
													10	1140	1
														10	2
600	5	500				50		50	1200	1200				3150	3
600		700		100	50	50			1500	1500			30	3210	4
															5
															6
		700							800	700			90	2350	7
															8
															9
700		1000				50		50	1500	1800			50	4340	10
														1570	11
750									750	750			20	1760	12
													20	1990	13
		600		250				100	950	950			30	4090	14
800		750						100	1450	1650			40	3850	15
750		600		150		50		50	1600	1600			40	3810	16
														3050	17
													20	2530	18
															19
															20
700		400						100	1200	1200			30	3260	21
															22
															23
1000		1000				50		100	2150	2150			40	4050	24
650		500		50					1200	1200			30	3350	25
													40	3740	26
													20	730	27
300		100							400	400				300	28
														1120	29
													10	770	30
													50	1770	31
													40	1850	32
														1260	33
		500							500	500			30	1730	34
														400	35
700	500			100		50		50	1400	1400			30	2760	36
															37
															38
															39
															40
															41
															42
750	500	7350		650	50	300		600	16600	17000			650	64140	

Appraisement of Real Property *Liberty School District* *York* Township.

THE COL. B. B. MFG. CO. 027352

Card No.	OWNER'S NAME	SURVEY	CLASSIFICATION OF LAND												TOTAL ACRES		Valued by Appraiser	Valued by Bd. of Rev.	
			Cultivated		Arable		Timber		Orchard		Waste		Bldg. Site		A.	Hds.			
			A.	Hds.	A.	Hds.	A.	Hds.	A.	Hds.	A.	Hds.	A.	Hds.	A.	Hds.			
1	<i>Allen, Leona A et al</i>	<i>2832</i>	<i>62</i>	<i>65</i>												<i>62</i>	<i>65</i>	<i>3130</i>	<i>3130</i>
2																			
3																			
4	<i>Skidmore, Alva E</i>	<i>2832</i>	<i>74</i>	<i>40</i>	<i>20</i>	<i>10</i>			<i>50</i>					<i>2</i>		<i>106</i>	<i>90</i>	<i>6080</i>	<i>6080</i>
5																			
6																			
7	<i>Warrick, William</i>	<i>2832</i>	<i>38</i>	<i>25</i>	<i>10</i>			<i>25</i>						<i>150</i>		<i>50</i>		<i>2750</i>	<i>2750</i>
8	<i>Williams, Ella</i>	<i>"</i>	<i>9</i>	<i>10</i>										<i>1</i>		<i>20</i>		<i>1080</i>	<i>1080</i>
9																			
10																			
11																			
12																			
13																			
14																			
15																			
16																			
17																			
18																			
19																			
20																			
21																			
22																			
23																			
24																			
25																			
26																			
27																			
28																			
29																			
30																			
31																			
32																			
33																			
34																			
35																			
36																			
37																			
38																			
39																			
40																			
41																			
42																			
			<i>184</i>	<i>30</i>	<i>40</i>	<i>10</i>	<i>25</i>	<i>50</i>						<i>4</i>	<i>50</i>	<i>239</i>	<i>55</i>	<i>13040</i>	<i>13040</i>

UNION COUNTY, OHIO, FOR 1925

CLASSIFICATION OF BUILDINGS									Valued by Appraiser	Valued by Bd. of Rev.	Buildings Valued by Tax Com.	Land Valued by Tax Com.	TRANSFERS	Plat Page	
House No. 1	House No. 2	Barn No. 1	Barn No. 2	Granary	Garage	Silo No. 1	Silo No. 2	Other Buildings							
													30	3100	1
															2
															3
550		1000		150				100	1500	1800			50	6030	4
															5
															6
800		600				50		50	1500	1500			30	2720	7
400		350		100				50	900	900			20	1060	8
															9
															10
															11
															12
															13
															14
															15
															16
															17
															18
															19
															20
															21
															22
															23
															24
															25
															26
															27
															28
															29
															30
															31
															32
															33
															34
															35
															36
															37
															38
															39
															40
															41
															42
1750		1950		250		50		200	3900	4200			130	12910	

Appraisalment of Real Property Taylor School District York Township.

THE COL. B. S. MFG. CO. 027352

Card No.	OWNER'S NAME	SURVEY	CLASSIFICATION OF LAND												TOTAL ACRES	Valued by Appraiser	Valued by Bd. of Rev.
			Cultivated		Arable		Timber		Orchard		Waste		Bldg. Site				
			A.	Hds.	A.	Hds.	A.	Hds.	A.	Hds.	A.	Hds.	A.	Hds.			
1	Baxter, Beulah + Estella Speakman	3470	14	24										14 24	560	560	
2	Bryan, Joseph H + Bianta M.	3470	20		19				30					50 40	1950	1950	
3																	
4																	
5	Evans, Chester W + Estella Speakman	3470			10	01	2				2			14 01	350	350	
6																	
7																	
8	Fox, Charles Edward	5387			24						1			25	920	920	
9	Fox, Charles W.	"			27		2							29	1050	1050	
10	Same	"			30						1			31	1110	1110	
11	Same	"	23	80			20							43 80	1750	1750	
12	Fox, Philip M.	"	20				9							29	1050	1050	
13	Same	"					20				9			29	1050	1050	
14																	
15																	
16	Hayes, Wm. + Myrtle	3470	3		4						3		1	11	400	400	
17	Same	"			17	50					3			20 50	850	850	
18	Hendrickson, Thomas J.	"			2				50				50	3	120	120	
19																	
20																	
21	Parish, George E.	11346	23	50							150			25	1370	1370	
22																	
23																	
24	Smith, Amy A.	5387	69	30	30				1		3			122 30	5440	5440	
25	Stahl, Ellen M.	"	7				22							29	1100	1100	
26																	
27																	
28																	
29																	
30																	
31																	
32																	
33																	
34																	
35																	
36																	
37																	
38																	
39																	
40																	
41																	
42																	

18084 183 51 7 5 2 22 30 3 00 465 85 19070 19070

UNION COUNTY, OHIO, FOR 1925

CLASSIFICATION OF BUILDINGS									Valued by Appraiser	Valued by Bd. of Rev.	Buildings Valued by Tax Com.	Land Valued by Tax Com.	TRANSFERS	Plat Page
House No. 1	House No. 2	Barn No. 1	Barn No. 2	Granary	Garage	Silo No. 1	Silo No. 2	Other Buildings						
													560	1
150								50	200	200			80 1870	2
														3
														4
													50 300	5
														6
														7
													920	8
													1050	9
													1110	10
													90 1660	11
													1050	12
													1050	13
														14
														15
400		50				50			500	500			30 370	16
													10 840	17
50		50							100	100			10 110	18
														19
														20
													20 1350	21
														22
														23
													120 5220	24
													1100	25
														26
														27
														28
														29
														30
														31
														32
														33
														34
														35
														36
														37
														38
														39
														40
														41
														42
600		100				30		50	800	800			410 18660	

Appraisalment of Real Property Washington School District - York Township.

THE COL. D. B. MFG. CO. 027352

Card No.	OWNER'S NAME	SURVEY	CLASSIFICATION OF LAND												TOTAL ACRES	Valued by Appraiser	Valued by Bd. of Rev.			
			Cultivated		Arable		Timber		Orchard		Waste		Bldg. Site							
			A.	Hds.	A.	Hds.	A.	Hds.	A.	Hds.	A.	Hds.	A.	Hds.						
1	Altha, Zoak M.	5290	39	50	10		3		1	50			1	55	2990	2990				
2																				
3																				
4	Bargdill, Lydia W.	5290	23						50				1	50	25	1370	1370			
5	Bargdill, W. C.	"	48	25					1				1	50	75	2790	2790			
6																				
7																				
8	Clapsaddle, John E.	5290	45	83			10						1	50	57	33+	3150	3150		
9	Coons, George W.	5289	50											50		2650	2650			
10	Same	6492	37	50			30			1	50		2	71		3760	3760			
11	Same	12124	98	13										98	13	5200	5200			
12																				
13																				
14	Graham, Jennie	12124	34											25	34	25	1910	1910		
15	Same	"	55	05	10		20		1		1		1	50	88	55	4940	4940		
16																				
17																				
18	January, Reuben & Nellie R.	5290	83	67	7		12		50					50	103	67	5670	5670		
19	Jollyff, Delbert G.	"	99	25				50						25	100		5500	5500		
20																				
21																				
22	Middlsworth, Pearl	5290	98	90			25		1				1	125	90		6930	6930		
23	Montgomery, R. H. & S. E.	12124	51	25	45	25			50	2	50		3	102	50		5640	5640		
24																				
25																				
26	Ogan, Rebecca M.	12124	113	45	22		8				2		8	153	45		8460	8460		
27																				
28																				
29	Plotner, W. K.	5290	98				7		50					1	50	107		5890	5890	
30																				
31																				
32	Shark, Bert A.	5289	50	75										1	50	52	25	2610	2610	
33	Sherman, L. D. & Bert	"	45	44					1					1	47	44		2380	2380	
34	Same	6492	12	75											12	75		640	640	
35	Shultz, Carrie	5289	25				8							2	35			1780	1780	
36	Shultz, L. C. & Carrie (Sec. C.)	"	8	75			8		25					50	17	50		910	910	
37	Stahl, Louisa C.	12124	29								1				30			1500	1500	
38	Stahl, Wm. F.	"	43	28	15		3				2			2	65	28		3490	3490	
39	Same	12542	57	50											57	50		3160	3160	
40																				
41	Winkler, James	5290	28	50					25					1	50	30	25		1670	1670
42	Wright, Malin	12124	93	25	9				1		1			2	106	25		6050	6050	
			1370	00	118	25	13	4	50	9	00	11	00	34	00	1676	75	91040	91040	

UNION COUNTY, OHIO, FOR 1925

CLASSIFICATION OF BUILDINGS									Valued by Appraiser	Valued by Bd. of Rev.	Buildings Valued by Tax Com.	Land Valued by Tax Com.	TRANSFERS	Plat Page	
House No. 1	House No. 2	Barn No. 1	Barn No. 2	Granary	Garage	Silo No. 1	Silo No. 2	Other Buildings							
700		200		50					700	950			36	2960	1
															2
															3
300		100							400	400			10	1360	4
700		250	150	300		80		50	1530	1530			80	2710	5
															6
															7
1000						50		50	1100	1100			20	3130	8
													50	2600	9
500		1200		100		50			1450	1850			60	3700	10
													70	5130	11
															12
															13
150									150	150			70	1840	14
1000		100		100	50	40		50	1340	1340			60	4880	15
															16
															17
900		900	50	150		50		50	1900	2100			40	5630	18
		500							500	500			110	5390	19
															20
															21
1750			600	150		50		130	2130	2680			60	6870	22
800	400	900	1000	150	100	50		120	2920	3520			80	5560	23
															24
															25
400		500		200	120			100	1320	1320			70	8390	26
															27
															28
800		600	5	80	50	50		50	1630	1630			130	5760	29
															30
															31
400		250		80				50	780	780				260	32
600		450		150	200				1400	1400			40	2340	33
													30	600	34
500									500	500			30	1750	35
		750		150					750	900			10	900	36
													50	1450	37
700		1000		500	50			100	2250	2350			90	3400	38
													40	3120	39
															40
600		100		50				50	800	800			80	1570	41
1200		900		50		100			2250	2250			160	5890	42
13000	400	8700	1800	3260	570	520		800	25800	28050			1460	89580	

Appraisalment of Real Property *Recapitulation* - *York* Township.

THE COL. B. S. MFG. CO. 027352

Card No.	OWNER'S NAME	SURVEY	CLASSIFICATION OF LAND												TOTAL ACRES		LAND Valued by Appraiser Bd. of Rev.	Buildings Valued by Bd. of Rev.	
			Cultivated		Arable		Timber		Orchard		Waste		Bldg. Site		A.	Hds.			
			A.	Hds.	A.	Hds.	A.	Hds.	A.	Hds.	A.	Hds.	A.	Hds.	A.	Hds.			
1	<i>York Township Page 1.</i>															2037	08	106590	27210
2		<i>2.</i>														1498	04	76640	25230
3		<i>3.</i>														1429	75	73170	24500
4		<i>4.</i>														2279	37	113610	32710
5		<i>5.</i>														1754	55	89580	31800
6		<i>6.</i>														1124	10	57160	22340
7		<i>7.</i>														1533	99	77540	26040
8		<i>8.</i>														1103	74	55680	20190
9		<i>9.</i>														1957	35	99750	28360
10		<i>10.</i>														2410	14	120670	28390
11		<i>11.</i>														1522	33	78290	30800
12		<i>12.</i>														162	46	8110	2800
13																			
14																			
15																			
16	<i>Bokescreek S.D. -</i>	<i>13</i>														1360	77	73060	22330
17		<i>14</i>														1165	49	64140	17000
18																			
19																			
20																			
21	<i>Liberty S.D. -</i>	<i>15</i>														239	55	12910	4200
22																			
23																			
24																			
25	<i>Taylor S.D.</i>	<i>16</i>														465	85	18660	800
26																			
27																			
28																			
29	<i>Washington S.D.</i>	<i>17</i>														1676	75	89580	28050
30																			
31																			
32																			
33	<i>Somersville Lots</i>	<i>25</i>																580	4140
34		<i>26</i>																230	1850
35																			
36																			
37	<i>York Township.</i>															18813	10	957400	305860
38	<i>Bokescreek S.D.</i>															2526	26	137800	39330
39	<i>Liberty S.D.</i>															239	55	12910	4200
40	<i>Taylor S.D.</i>															465	85	18660	800
41	<i>Washington S.D.</i>															1676	75	89580	28050
42	<i>Grand Total</i>															23721	50	1216350	378240

Total

Total

Total

Total

Total

Total

Appraisalment of Real Property in Somersville Lots - York Township.

THE COL. B. B. MFG. CO. 027302

Card No.	OWNER'S NAME	CLASSIFICATION OF LOTS									Valued by Appraiser	Valued by Bd. of Rev.	
		In Lot	Out Lot	Part	Addition	Frontage		Street	Depth				Street
						Feet	Hds.		Feet	Hds.			
1	Armstrong, Edward H + Marie M	38		all		66		Main	165		Alley	20	20
2	Same	39		"		66		"	165		"	20	20
3	Same	42		"		66		"	165		"	20	20
4	Same	43		"		66		"	165		"	20	20
5	Same	46		"		66		"	165		"	20	20
6	Same	47		"		66		"	165		"	20	20
7													
8													
9	Certified Delinquent :-												
10	Hendrix, George	29		all		66		Cross	165		Alley	20	20
11													
12													
13	De Witt, George + Jennie	21		all		66		Cross	165		Alley	20	20
14	Same	22		all		66		Cross	165		"	20	20
15	Same (Jennie + G. H.)	27		"		66		"	165		Main	20	20
16	Same	28		"		66		"	165		Alley	20	20
17													
18													
19	Engle, Emaline	9		all		66		Main	165		Alley	20	20
20	Same	12		"		66		"	165		"	20	20
21	Erwin, Fred	37		"		66		"	165		"	20	20
22	Same	40		"		66		"	165		"	20	20
23	Same	41		"		66		"	165		"	20	20
24	Same	44		"		66		"	165		"	20	20
25	Same + Ruth M.	45		"		66		"	165		"	20	20
26	Same	48		"		66		Cross	165		"	20	20
27	Erwin, Nancy C.	31		"		66		"	165		"	20	20
28	Same	32		"		66		"	165		"	20	20
29													
30													
31	Green, Ella	23		all		66		Cross	165		Alley	20	20
32	Same	24		"		66		"	165		"	20	20
33													
34													
35	Hamilton, John	15		all		66		Cross	165		Alley	20	20
36	Same	16		"		66		"	165		"	20	20
37	Same	17		"		66		"	165		"	20	20
38	Same	18		Pt		66		No front	99		Main	20	20
39	Hamilton, John T.	19		"		50		No front	133		main	20	20
40	Same	20		all		16		Cross	165		"	20	20
41													
42													
												580	580

UNION COUNTY FOR 1925

CLASSIFICATION OF BUILDINGS								Valued by Appraiser	Valued by Bd. of Rev.	Lot Valued by Tax Com.	Building Valued by Tax Com.	TRANSFERS	Plat Page
House No. 1	House No. 2	Barn	Other Buildings	Business Bldg.	Factory	Garage	Warehouse						
													1
													2
													3
													4
550								550	550				5
80								80	80				6
													7
													8
													9
100								100	100				10
													11
													12
400		100						500	500				13
													14
													15
100								100	100				16
													17
													18
													19
													20
													21
													22
													23
													24
													25
													26
													27
750								600	750				28
													29
													30
600								600	600				31
													32
													33
													34
													35
250		50						300	300				36
				50				50	50				37
				800				800	800				38
250								250	250				39
													40
													41
3140		150	50	800				3990	4140				42

THE COL. O. B. MFG. CO. 027362

Card No.	OWNER'S NAME	CLASSIFICATION OF LOTS										Valued by Appraiser	Valued by Bd. of Rev.
		In Lot	Out Lot	Part	Addition	Frontage		Street	Depth		Street		
						Feet	Hds.		Feet	Hds.			
1	J. O. O. F. Lodge	18			Second story of Bldg.								
2													
3													
4	Johnson, Glen E.	2		all		66		Main	165		Alley	20	20
5	Same	3		"		66		"	165		"	20	20
6	Johnson, Glen & Flossa	18		Pt		66		Cross	66		Main	20	20
7	Same (Flossa)	30		all		66		Cross	165		Main	30	30
8	Johnson, T. J.	13		"		66		"	165		Alley	20	20
9	Same	14		"		66		"	165		"	20	20
10													
11													
12	Livingston, Maggie	11		all		66		Main	165		Alley	20	20
13													
14													
15	Potts, Asa C. et al	1		all		66		Main	165		Alley	20	20
16	Same	4		"		66		"	165		"	20	20
17	Same	5		"		66		"	165		"	20	20
18	Same	8		"		66		"	165		"	20	20
19													
20													
21	Trustees York Sup. (Sup. Hall)	19		Pt		50		Cross	32		Main		
22													
23													
24													
25													
26													
27													
28													
29													
30													
31													
32													
33													
34													
35													
36													
37													
38													
39													
40													
41													
42													

UNION COUNTY FOR 1925

CLASSIFICATION OF BUILDINGS								Valued by Appraiser	Valued by Bd. of Rev.	Lot Valued by Tax Com.	Building Valued by Tax Com.	TRANSFERS	Plat Page
House No. 1	House No. 2	Barn	Other Buildings	Business Bldg.	Factory	Garage	Warehouse						
						400		400	400				1
													2
													3
													4
300								300	300				5
				600				600	600				6
				150				150	150				7
													8
													9
													10
													11
100								100	100				12
													13
													14
													15
250		50						300	300				17
													18
													19
													20
													21
													22
													23
													24
													25
													26
													27
													28
													29
													30
													31
													32
													33
													34
													35
													36
													37
													38
													39
													40
													41
650		50		750		400		1850	1850				42