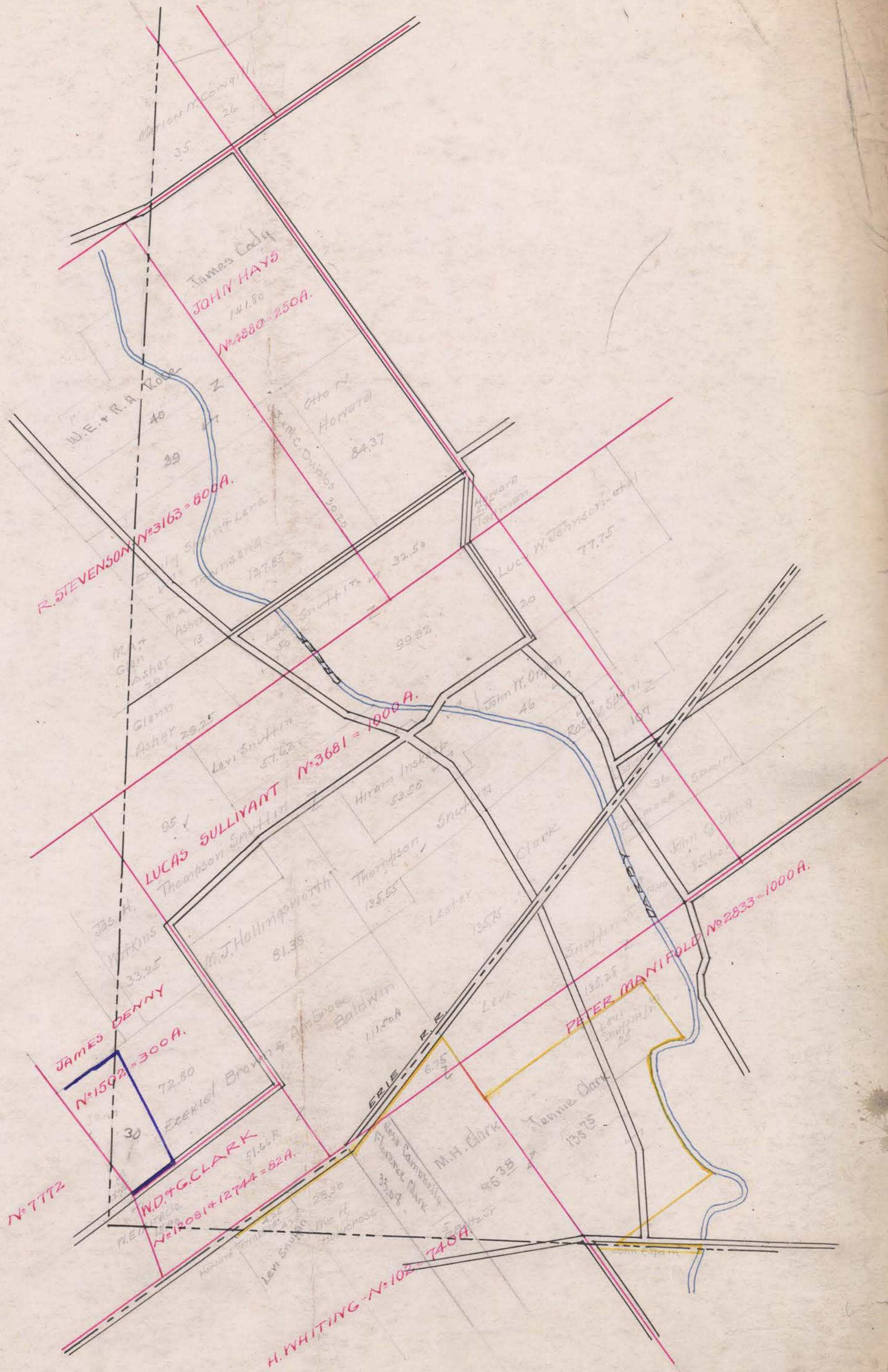


SCALE 80 POLES TO AN INCH.



PETER MANIFOLD N^o 2833 = 1000 A.

JAMES DENNY
N^o 1502 = 300 A.

JOHN HAYES
141.80
N^o 4880 = 250 A.

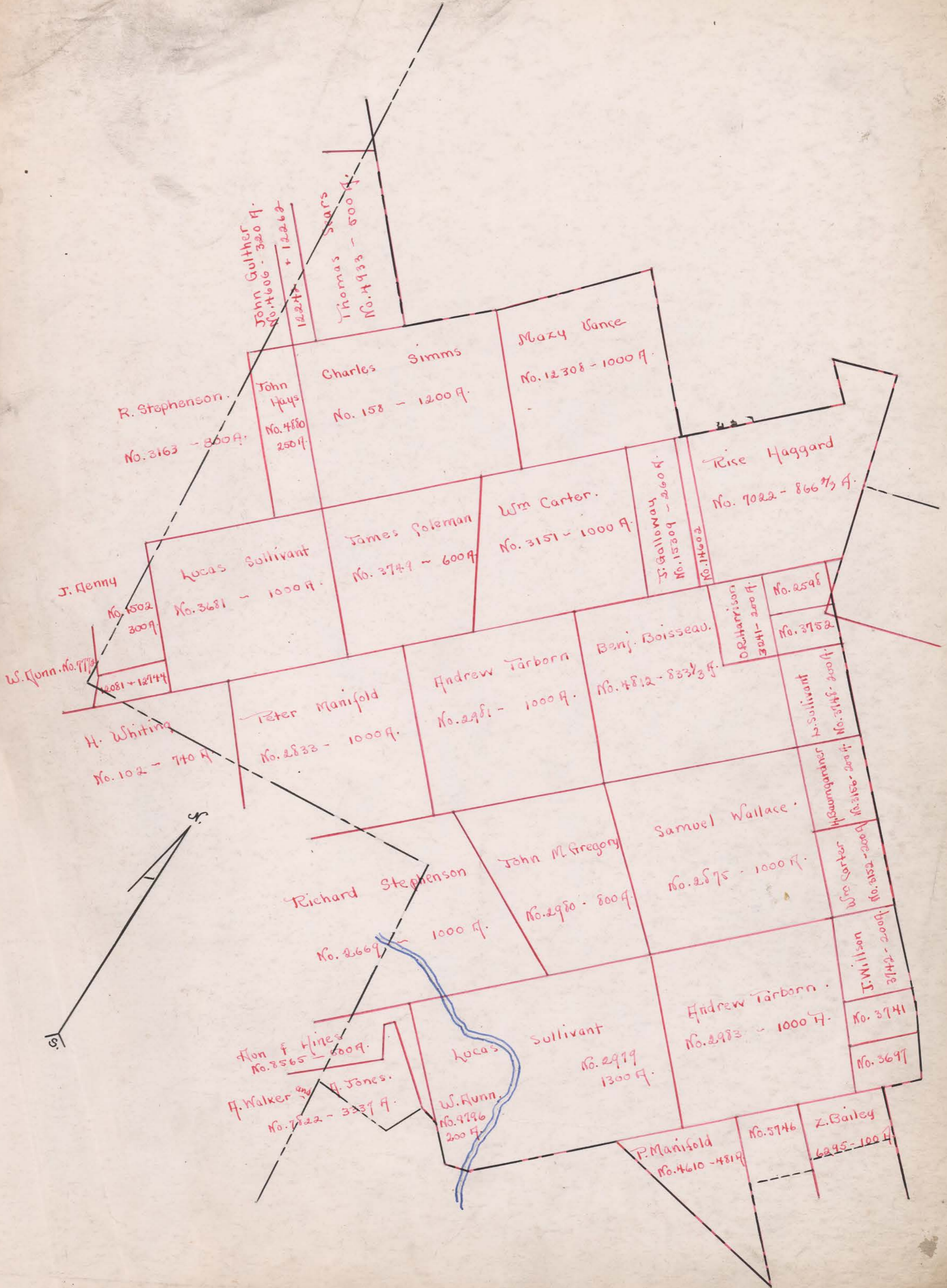
LUCAS SULLIVANT
N^o 3681 = 1000 A.

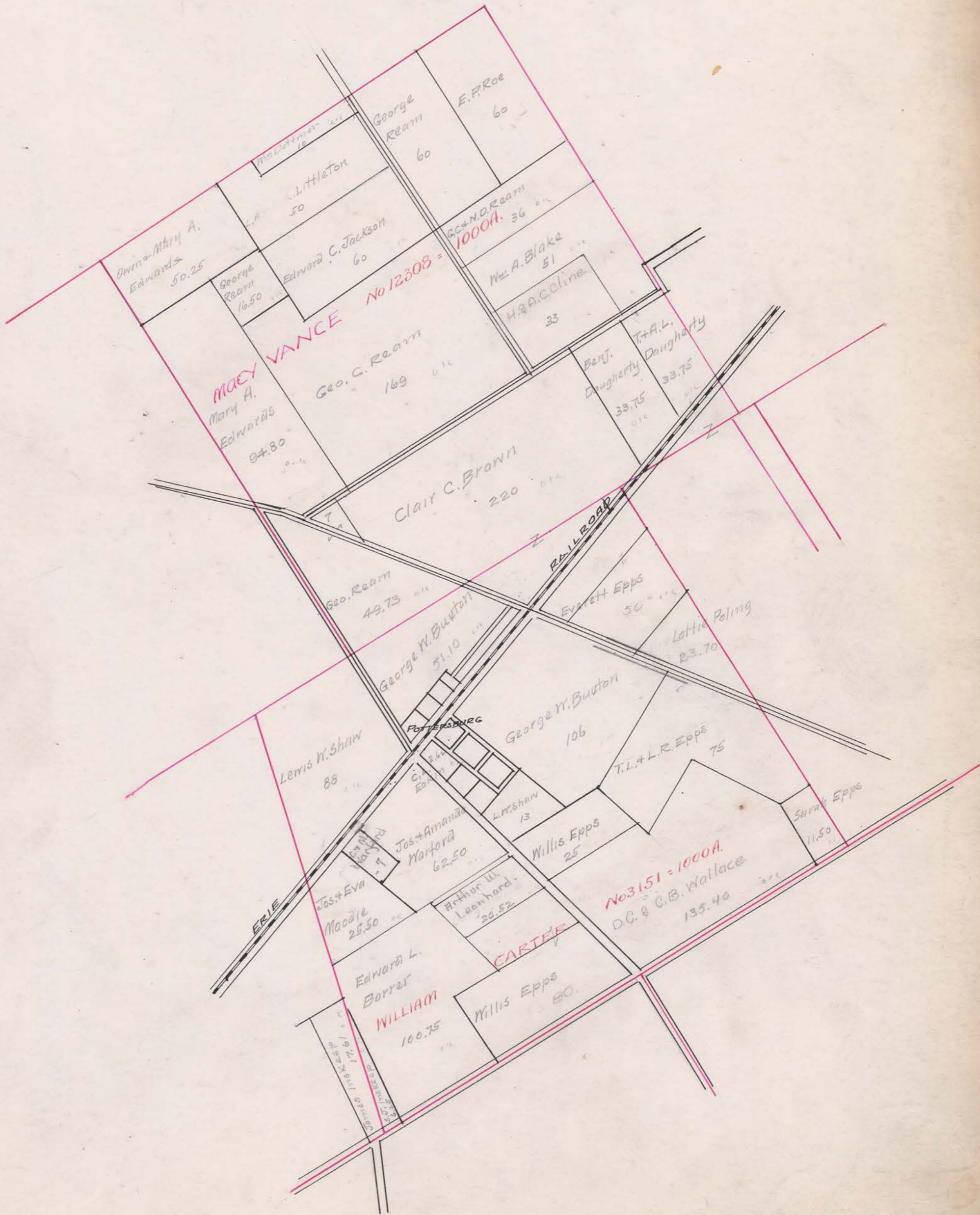
W.D. G. CLARK
N^o 12081 + 12744 = 82 A.

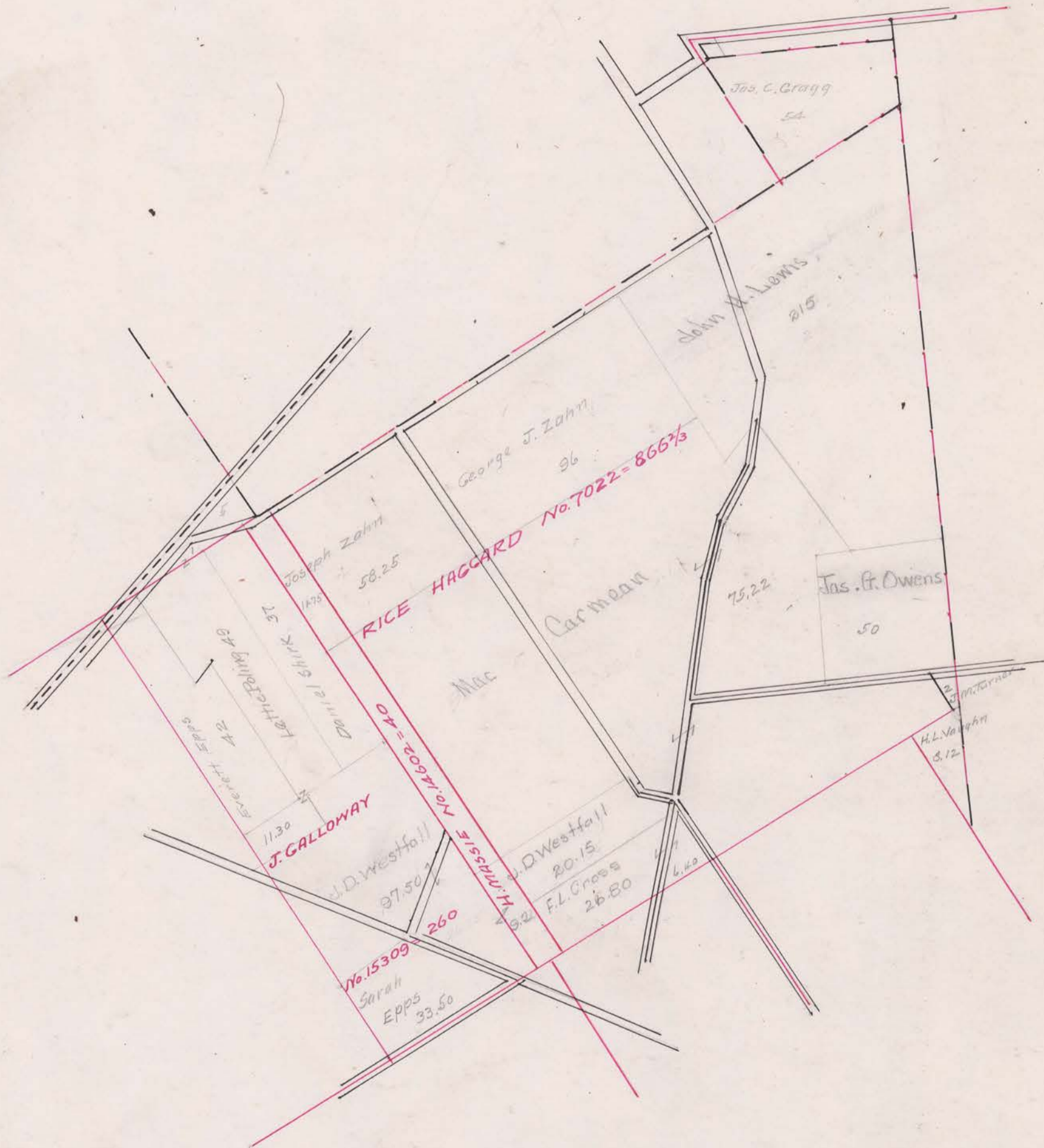
H. WHITING N^o 102 = 740 A.

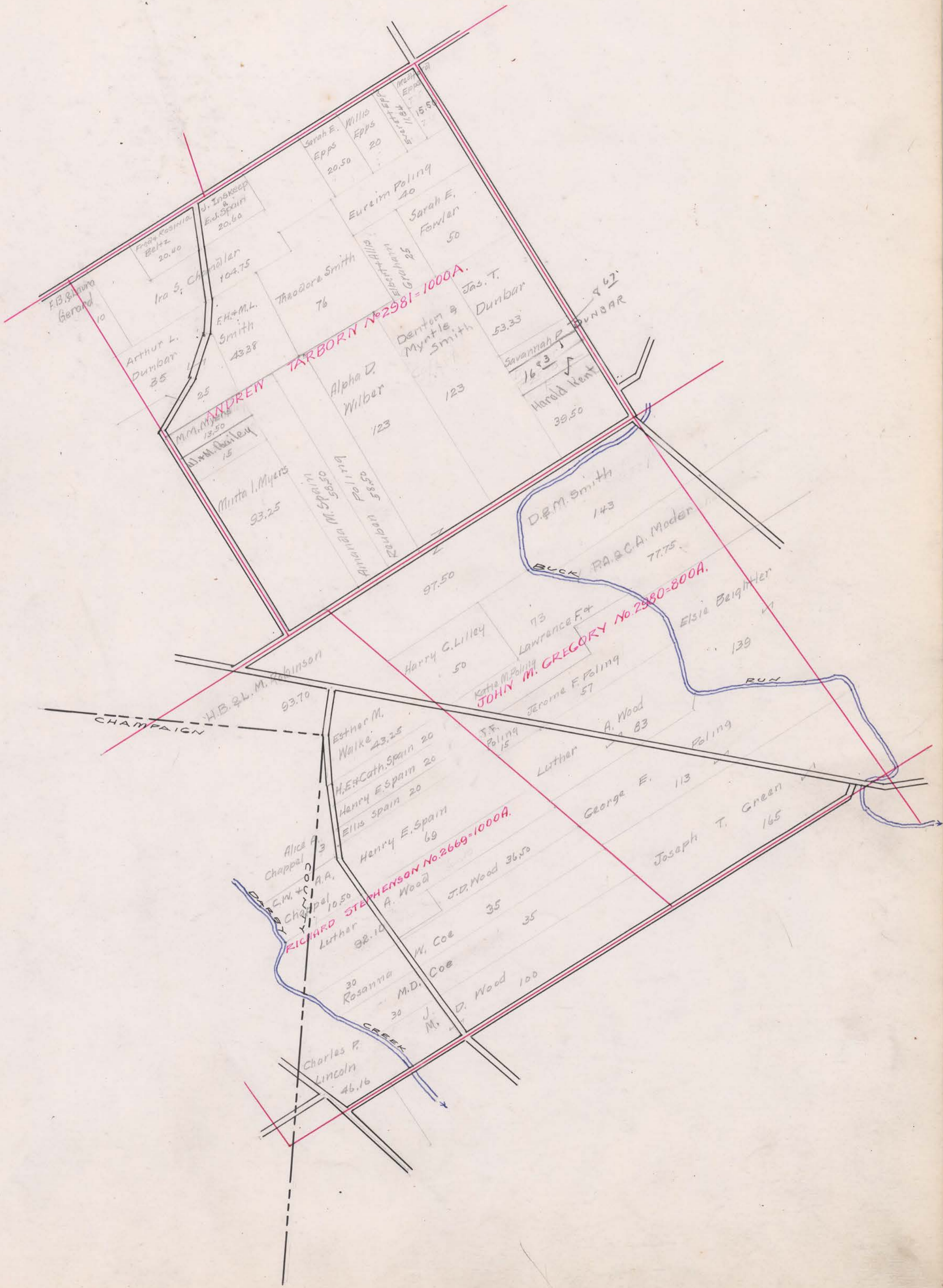
R. STEVENSON N^o 3163 = 800 A.

— RUSH TOWNSHIP SCHOOL DISTRICT
— NORTH LEWISBURG " "



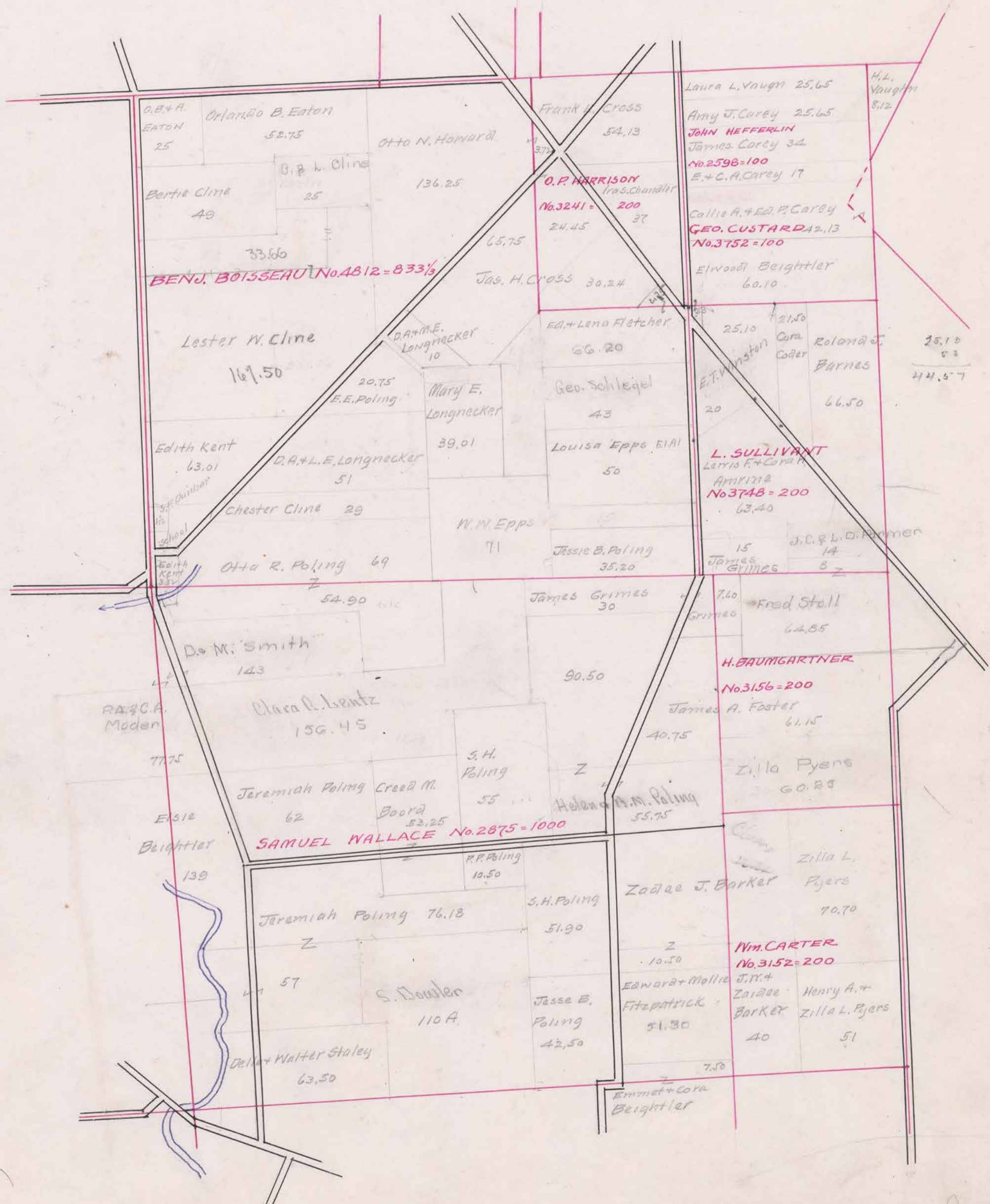


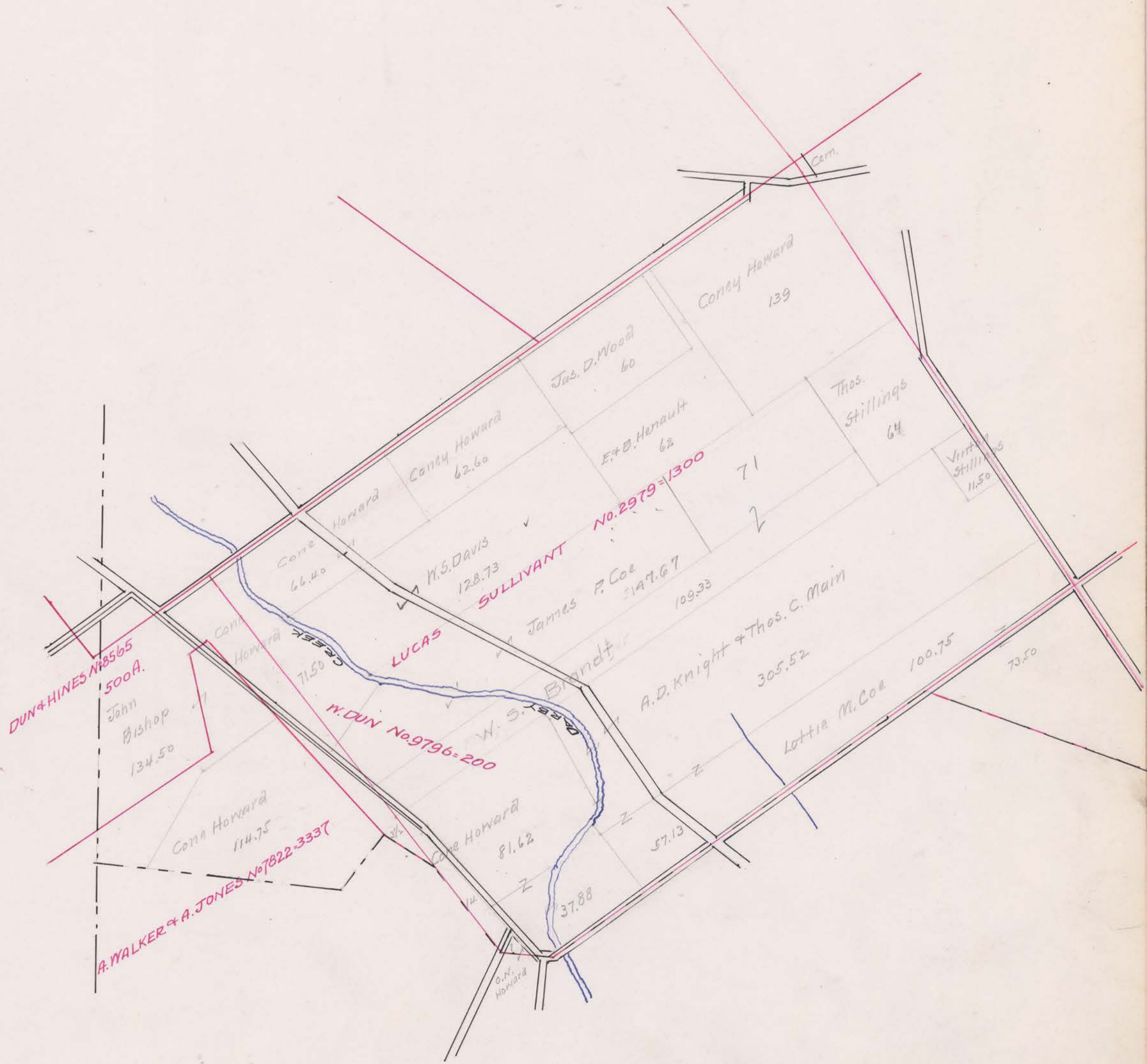




SURVEY No. 4812-3241-2598-3752
3748-3156-3152-2875 TOWN OF *Allen*

SCALE 80 POLES TO AN INCH.





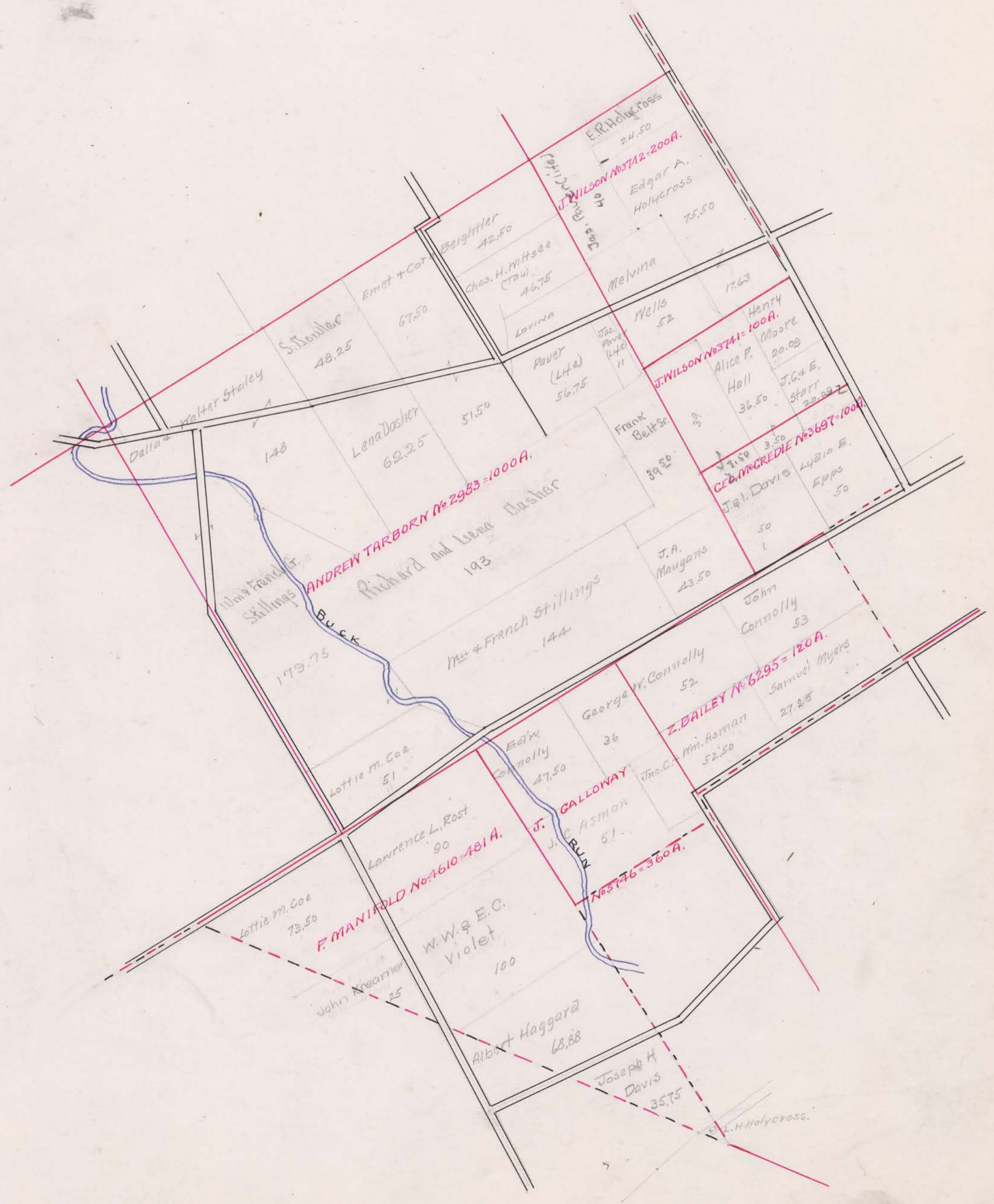
3742-3741-3697-

SURVEY No. 2983-4610-5746-6295

TOWN OF

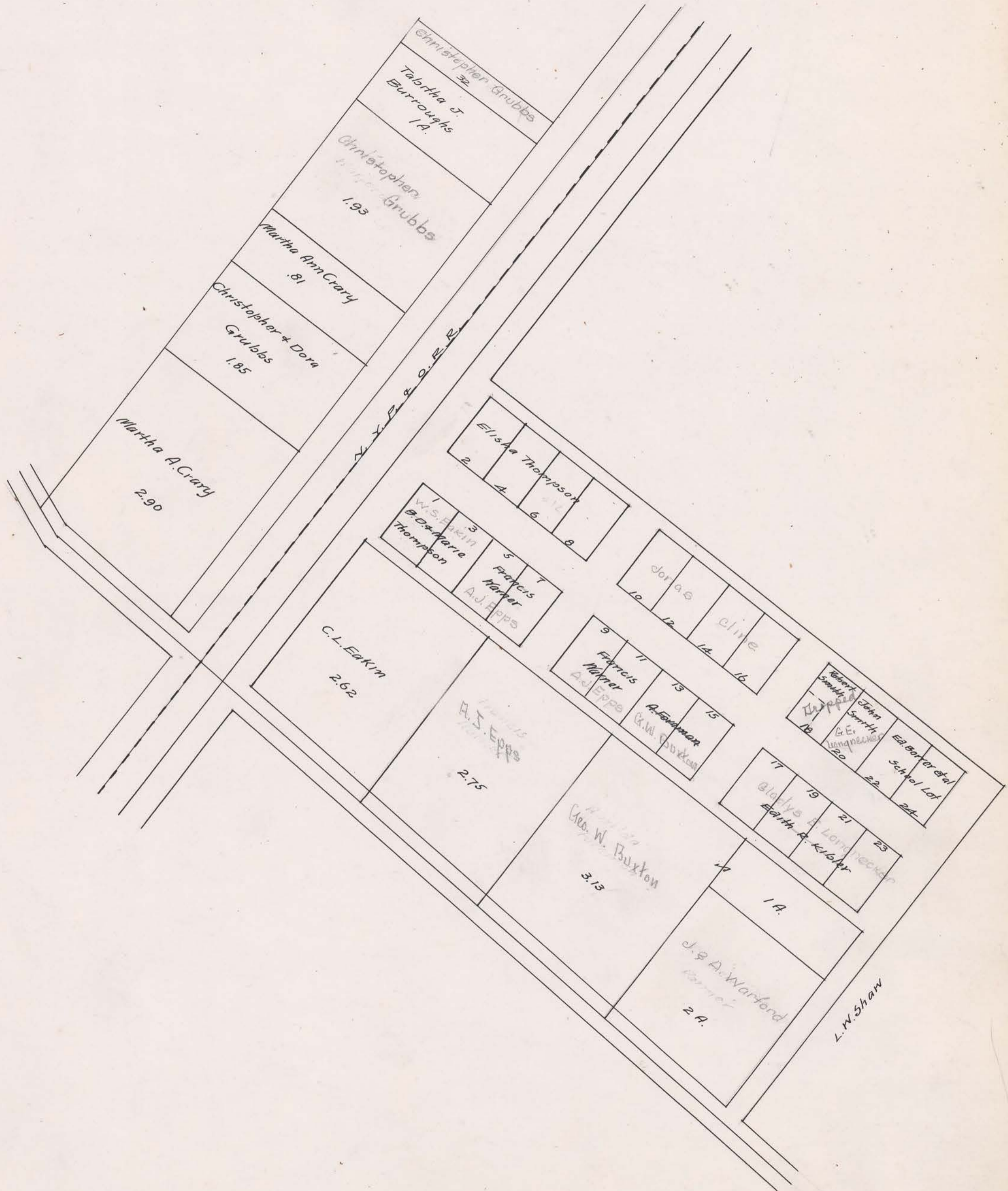
Allen

SCALE 80 POLES TO AN INCH.



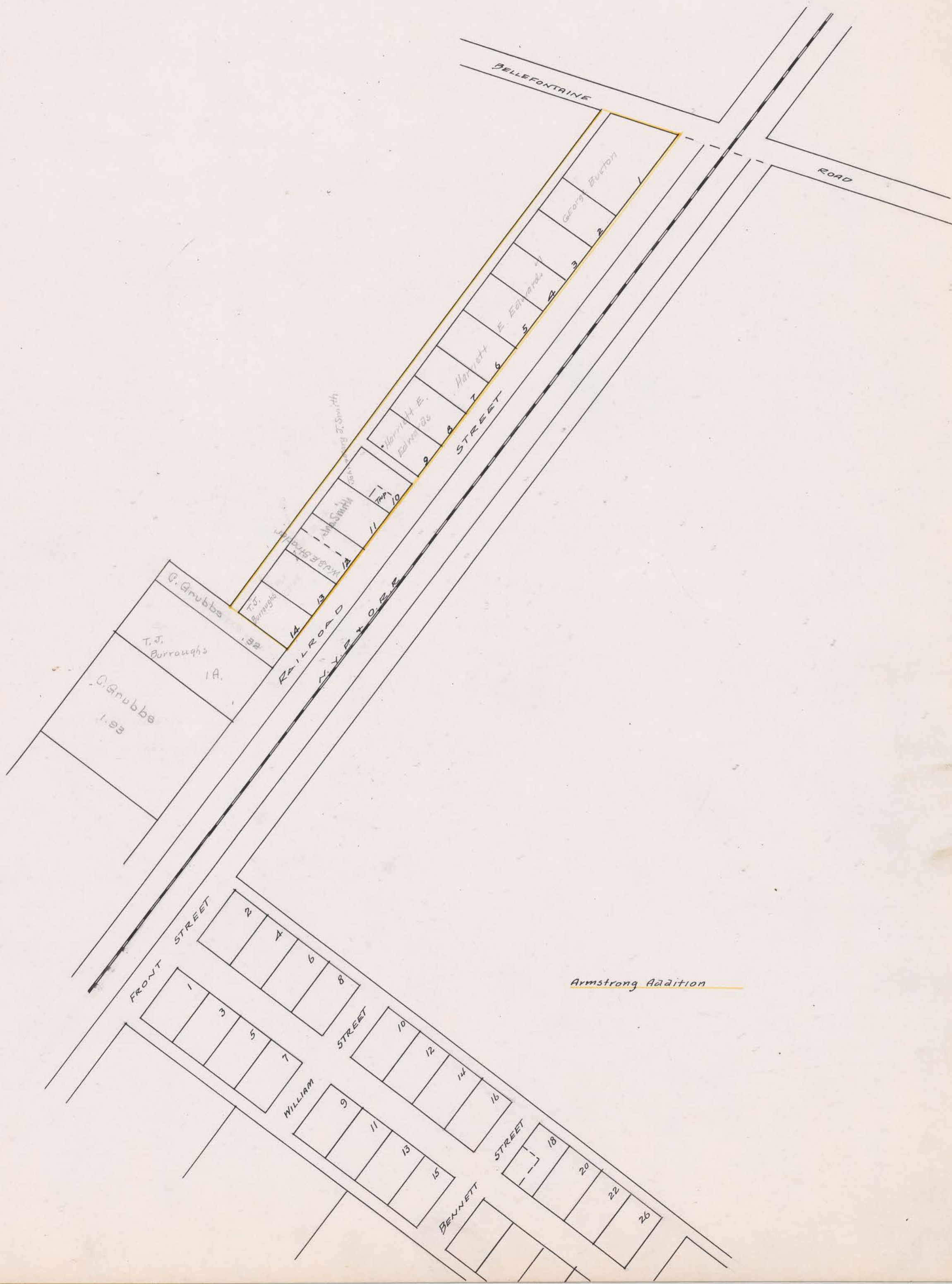
SURVEY No. _____ TOWN OF POTTERSBURG

SCALE 10 POLES TO AN INCH.



SURVEY No. _____ TOWN OF POTTERSBURG

SCALE 10 POLES TO AN INCH.



THE COL. B. P. MAP. CO. 027352

Card No.	OWNER'S NAME	SURVEY	CLASSIFICATION OF LAND												TOTAL ACRES	Valued by Appraiser	Valued by Bd. of Rev.
			Cultivated		Arable		Timber		Orchard		Waste		Bldg. Site				
			A.	Hds.	A.	Hds.	A.	Hds.	A.	Hds.	A.	Hds.	A.	Hds.			
1	Amrine, Lewis Jr + Cora H.	3748			63	40									63 40	2520	2520
2	Andrews, J. F.	4933	50		14	35						1			65 35	2940	2940
3	Asher, Glenn	3163	29	25											29 25	2320	2320
4	Asher, Mary A.	3163	13												13	1150	1150
5	Same + Glen	3163	17							3					20	1600	1600
6	Asman, Fred J.	12308c	33	75											33 75	1450	1450
7	Same	5746	23	75		10									33 75	1450	1450
8	Asman, Fred et al.	6295			50							1			51	2140	2140
9	Same	5746 6295	40		12	50									52 50	3180	3180
10	Allen J.																
11																	
12																	
13																	
14	Bailey, William	2981	10		4							1			15	650	650
15	Baker, Elmer	158	30		19							1			30	2500	2500
16	Baker, Harvey + H.D. Payne	3241	2	75											2 75	140	140
17	Same	4812	65	20								1			66 20	3150	3150
18	Barker, John W + Gaidee J.	3152	40												40	1600	1600
19	Barker, Gaidee J.	2875	9						50			1			10 50	480	480
20	Same	2875	30		9										39	1750	1750
21	Same	3152	20		8										28	1180	1180
22	Barnes, Roland J.	3748	65	50								1			66 50	3330	3330
23	Barry, Elizabeth	158 2875			19							1			20	900	900
24	Beightler, Elsie	2980	81		50					6		2			139	6670	6670
25	Beightler, Elwood	3748		53											53	30	30
26	Same	3752	30	10	30										60 10	2800	2800
27	Beightler, Emet	2983	28	50	19				1	2		1			51 50	2300	2300
28	Beightler, Emet + Cora	"	52	50	14							1			67 50	3140	3140
29	Same	2875	7	50											7 50	330	330
30	Same	2983	40	50						2					42 50	1680	1680
31	Beltz, Frederick	3749	65		15	10								95	90 95	4450	4450
32	Same + Rosina	"	35												35	1500	1500
33	Same	2981 2669 7822 8665	13	40		6						1			20 40	880	880
34	Bishop, John	2875 4812	132	50					1			1			134 50	12400	12400
35	Bood, Carrie Maud	2875 4812	6	32								1			7 32	400	400
36	Bood, Creed M.	2875	44	25	8							1			53 25	2350	2350
37	Borrov, Edward L.	3151	81		19	75						2			100 75	4500	4500
38	Bowen, Ernest S + Norman C.	2983			39	50									39 50	1700	1700
39	Brandt, William S.	2979	51		20										71	3190	3190
40	Same	2979 9796	80	33	28							1			109 33	9610	9610
41	Brown, Clair C.	12308c	177		40				1			2			220	11000	9900
42	Brown, Ezekiel + Ambrose Baldwin	1502	60		6	70									66 70	5500	5500
			1465	63	489	20	26		3	50	13	19	95	2017	38	107960	106760

UNION COUNTY, OHIO, FOR 1925

CLASSIFICATION OF BUILDINGS									Valued by Appraiser	Valued by Bd. of Rev.	Buildings Valued by Tax Com.	Land Valued by Tax Com.	TRANSFERS	Plat Page	
House No. 1	House No. 2	Barn No. 1	Barn No. 2	Granary	Garage	Silo No. 1	Silo No. 2	Other Buildings							
													50	2470	1
		500	400	100					1000	1000			30	2910	2
														2320	3
													30	1120	4
														1600	5
													20	1430	6
													20	1430	7
1000		1000	250					100	2350	2350			10	2130	8
													50	2130	9
															10
															11
															12
															13
300									300	300			10	640	14
700		450							1150	1150			90	2410	15
													10	130	16
800		500							1300	1300			20	3130	17
														1600	18
300		300						100	700	700			10	440	19
													30	1720	20
														1180	21
600		400		250				100	1350	1350			40	3290	22
300		130							430	430			50	850	23
500		600		300					1300	1300			70	6600	24
														30	25
200									200	200			30	2770	26
200		100							300	300			40	2260	27
900	300				100				1300	1300			100	3040	28
													10	320	29
													40	1640	30
400									400	400			50	4400	31
														1500	32
600								50	650	650			50	830	33
1200	200	1200	350	150	200	100		200	3500	3500			150	12250	34
800		100							900	900			10	390	35
800		500						100	1400	1400			70	2280	36
700	500	400		100	100			100	1900	1900			40	4460	37
														1700	38
														3190	39
800		800					100	100	1800	1800			40	9570	40
900	300	800	500						2500	2500			160	9740	41
													100	5400	42
12000	1300	7780	1400	800	400	200		850	24730	24730			1430	105330	

THE COL. D. S. MFG. CO. 027352

Card No.	OWNER'S NAME	SURVEY	CLASSIFICATION OF LAND												TOTAL ACRES	Valued by Appraiser	Valued by Bd. of Rev.	
			Cultivated		Arable		Timber		Orchard		Waste		Bldg. Site					
			A.	Hds.	A.	Hds.	A.	Hds.	A.	Hds.	A.	Hds.	A.	Hds.				
1	40	Brown, Ezekiel + Ambrose Baldwin	7772	2	25									2	25	150	150	
			12081															
2	41	Same	12744	51	16									51	16	4500	4500	
3	42	Burns, William G.	7022	70	75			45					1	116	75	4670	4670	
4	43	Same	14602	15	25			8						23	25	1000	1000	
5	44	Buxton, George W.	3151			51	10							51	10	2500	2500	
6	45	Same	"	45		55			1		1		4	106		5400	5400	
7																		
8																		
9																		
10	46	Carey, Amy J.	2598	25	65									25	65	1030	1730	
11	47	Carey, Callie A + Ed P.	3752	35	13			6					1	42	13	1890	1890	
12	48	Carey, Edmond + Callie A.	2598	17										17		700	700	
13	49	Carey, James	"	28				5					1	34		1460	1460	
14	50	Carey, Wm. H.	2833	36	40	34							1	71	40	4840	4840	
15	51	Chandler, Ira S.	2981	85	75	18							1	104	75	5020	5020	
16	52	Same	3241	30		6							1	37		1630	1630	
17	53	Chappell, Alice Ann	2669	2									1	3		160	160	
18	54	Chappell, Chas W + Alice Ann	"	10	50									10	50	650	650	
19	55	Clair, C. A. + Emma C.	2875	10	50	8								18	50	830	830	
20	56	Same	3152	11	30								1	12	30	520	520	
21	57	Clark, Aerie	2833	156	20	41		40	1		2		1	241	20	12550	12550	
22	58	Cline, Bertie	4812	20		28							1	49		2200	2200	
23	59	Cline, Chester + Lottie	"	25										25		900	900	
24	60	Same	"	5		27							1	66	33	66	1400	1400
25	61	Cline, Lester W.	"	28							1			29		1200	1200	
26	62	Same	"	100		3750	30							107	50	6580	6580	
27	63	Coder, Cora	3748	17	50			3					1	21	50	1060	1060	
28	64	Coel, James P	2999	125		2067			1				1	147	67	13230	13230	
29	65	Coel, Lottie M.	"	80		1975							1	100	75	5080	5080	
30	66	Same	2983	15		20		15					1	51		2550	2550	
31	67	Same	4610			50		2350						73	50	3440	3440	
32	68	Coel, M. D	2669	20		10								30		2700	2700	
33	69	Same	"	25		10								35		3100	3100	
34	70	Coel, Rosannah W	"	20		10								30		2700	2700	
35	71	Same	"	29		5							1	35		3100	3100	
36	72	Columbus Mutual Life Insurance Co., the	7022	19	15								1	20	15	1010	1010	
37	73	Same	14602	9	20									9	20	450	450	
38	74	Same	15309	60		20		1650					1	97	50	3380	3380	
39	75	Connolly, Edward	5746	30	50	16							1	47	50	2150	2150	
40	76	Connolly, George W	"	36										36		1800	1800	
41	77	Same	6295	35		16							1	52		2600	2600	
42	78	Connolly, John	"	40		12							1	53		2500	2500	

1373 19 51502 192 3 00 - 4 3566 2111 87 112630 112330

UNION COUNTY, OHIO, FOR 1925

CLASSIFICATION OF BUILDINGS									Valued by Appraiser	Valued by Bd. of Rev.	Buildings Valued by Tax Com.	Land Valued by Tax Com.	TRANSFERS	Plat Page	
House No. 1	House No. 2	Barn No. 1	Barn No. 2	Granary	Garage	Silo No. 1	Silo No. 2	Other Buildings							
													10	140	1
													50	4450	2
300		100							400	400			90	4580	3
														1000	4
													50	2450	5
500		1000		100			100		1400	1400			110	5290	6
															7
															8
															9
													10	720	10
300		500							800	800			30	1840	11
													10	690	12
200		100							300	300			30	1440	13
1000		880					50		1930	1930			120	4720	14
650		550		300					1400	1400			110	4910	15
150		100							350	350			130	1500	16
600				50					650	650			40	120	17
													20	630	18
													30	810	19
100		300							300	300				520	20
600		800	500	100					2000	2000			200	12350	21
350		100						50	500	500			30	2170	22
														900	23
300		300							600	600			20	1380	24
													20	1180	25
1500	200	1000	100	100					2900	2900			110	6470	26
													20	1040	27
1250		900	350	200	100				2700	2700			100	13130	28
500		400		200		100			1300	1300			160	4920	29
													100	2450	30
													120	3320	31
													40	2660	32
													40	3060	33
													40	2660	34
500		300	300	100				300	1500	1500			40	3060	35
400									400	400				1010	36
														450	37
		300							300	300			140	3240	38
600		800							1400	1400			40	2110	39
													30	1770	40
800		1000	400					200	2400	2400			50	2550	41
1000	200	500							1700	1700			50	2450	42
11600	400	9830	1530	1050	100	150	100	550	25330	25330			2160	110170	

THE COL. B. B. MFG. CO. 027352

Card No.	OWNER'S NAME	SURVEY	CLASSIFICATION OF LAND												TOTAL ACRES	Valued by Appraiser	Valued by Bd. of Rev.
			Cultivated		Arable		Timber		Orchard		Waste		Bldg. Site				
			A.	Hds.	A.	Hds.	A.	Hds.	A.	Hds.	A.	Hds.	A.	Hds.			
1	79	Connor, Effie C.	2833	60	25							1	86	5770	5770		
2	80	Cowgill, Marion W.	4606 12242	15	20								35	1420	1420		
3	81	Same	12262	24								2	26	1140	1140		
4	82	Craig, Martha Ann et al.	2833	81									81	120	120		
5	83	Cross, Frank L.	3241	30	19 13			3		1		1	54 13	2330	2330		
6	84	Same	4812	275									2 75	180	180		
7	85	Same	7022	640									640	230	230		
8	86	Same	"		25 80			1					26 80	910	910		
9	87	Cross, James H.	3241		12 45					12			24 45	960	960		
10	88	Same	3241 4812	20 24						10			30 24	1200	1200		
11	89	Same	4812	35						29 75		1	65 75	2520	2520		
12	90	Crowder, Mahala	158		3 50							50	4	180	180		
13																	
14																	
15		Certified Relinquent :-															
16	91	" Carmean, McElvain	7022	150 77	21 45							1	217 77	10440	10440		
17	92	" Owens, James T.	"	25	25								50	1900	1900		
18																	
19																	
20																	
21	93	Davis, Joe + Isabelle	3697	49 50	3							1	53 50	2500	2500		
22	94	Same	3741	20	19								39	1660	1660		
23	95	Davis, Joseph H.	4610	32 25	3 50								35 75	1500	1500		
24	96	Davis, William B + Edlean	6295	10	4 17								14 17	330	330		
25	97	Davis, W. S.	2979	118 73	10								128 73	12050	12050		
26	98	Dientsberger, Charles	4933 3749	60	128							2	190	10000	10000		
27	99	Donley, Zephania F + Sarah Elizabeth		6 75								1	7 75	380	380		
28	100	Datson, Francis L.	2983	50 25	10			1				1	62 25	3410	3410		
29	101	Dubbs, C. J. + Matilda C.	4880	22 20	7							1	30 20	1270	1270		
30	102	Dunbar, Arthur L.	2981	12	12							1	25	1200	1050		
31	103	Same	2981	35									35	1650	1650		
32	104	Dunbar, James T.	2981	40	10 33					2		1	53 33	2380	2380		
33	105	Same + Maude C.	4812	33	25 64					1			59 64	2500	2500		
34	106	Dunbar, Savannah P.	2981	12	3 10 50								25 50	1100	1100		
35	107	Same	4812									110	1 10	50	50		
36	108	Dunlap, James	158		14 20								14 20	580	580		
37	109	Same	"	16	40			1				1	58	2400	2400		
38	110	Same + Ellie	"	16									16	690	690		
39																	
40																	
41																	
42	111	Eakin, Cashus L. (Life)	3151	1	1							62	2 62	130	130		

904 65 442 72 55 50 6 55 75 17 22 148184 75080 74930

UNION COUNTY, OHIO, FOR 1925

CLASSIFICATION OF BUILDINGS									Valued by Appraiser	Valued by Bd. of Rev.	Buildings Valued by Tax Com.	Land Valued by Tax Com.	TRANSFERS	Plat Page
House No. 1	House No. 2	Barn No. 1	Barn No. 2	Granary	Garage	Silo No. 1	Silo No. 2	Other Buildings						
600		150							750	750		80	5690	1
												40	1380	2
300		300							600	600		60	1080	3
700									700	700			120	4
2500		600		100		50			3250	3250		110	2220	5
												10	170	6
												50	180	7
												50	860	8
												50	910	9
												30	1170	10
1700		300							2000	2000		70	2450	11
150									150	150		30	160	12
														13
														14
														15
500		500	400	120				150	1670	1670		270	10170	16
												40	1860	17
														18
														19
														20
600		650							1250	1250		40	2460	21
													1660	22
												40	1460	23
300									300	300		20	310	24
500		500		300					1300	1300		80	11970	25
500		300						200	1990	1990		60	9940	26
500								100	600	600		10	370	27
1400		600		200					2200	2200		40	3370	28
400									400	400		20	1250	29
500		650		100					1250	1250		30	1020	30
												30	1620	31
1200		400		200				50	1850	1850		40	2340	32
												110	2390	33
		100							100	100		20	1080	34
300									300	300			50	35
300									300	300		20	560	36
800		500			50	50		50	1450	1450		70	2330	37
												10	680	38
														39
														40
														41
100									100	100		10	720	42
13850		5550	400	1020	50	100		550	21520	21520		1530	73400	

THE COL. B. S. MFG. CO. 027352

Card No.	OWNER'S NAME	SURVEY	CLASSIFICATION OF LAND												TOTAL ACRES	Valued by Appraiser	Valued by Bd. of Rev.
			Cultivated		Arable		Timber		Orchard		Waste		Bldg. Site				
			A.	Hds.	A.	Hds.	A.	Hds.	A.	Hds.	A.	Hds.	A.	Hds.			
1	112	Eaton, C. B. + A.	4812		25									25	1000	1000	
2	113	Eaton, Orlando B.	"	32	75	20								52	75	2000	2000
3	114	Edwards, Mary A.	158	11	10									11	10	440	440
4	115	Same	12308	60	15	19	80							94	80	4230	4230
5	116	Edwards, Owen + Mary A.	"	27	12					11	25			50	25	1550	1550
6	117	Epps, Amanda	3151		2	75								2	75	150	150
7	118	Epps, Everett	2981	6	5	84								11	84	460	460
8	119	Same	"	5	13	50			1				1	20	50	880	880
9	120	Same	3151		4	9							1	50		2250	2250
10	121	Same	15309		4	2								4	2	1680	1680
11	122	Epps, Louisa et al	7812	34	15								1	50		2400	2400
12	123	Epps, Lula	2981	10	10									20		840	840
13	124	Epps, Lydia E.	3697	50										50		2500	2500
14	125	Epps, Medford	2981	3	12								50	15	50	600	600
15	126	Epps, Sarah	3151	6	5	50								11	50	380	380
16	127	Same	15309	3	50	29							1	33	50	1480	1480
17	128	Epps, Thomas L + Laura R	3151	32	4	2							1	75		3300	3300
18	129	Epps, Wm W.	7812	40	3	1								71		2840	2840
19																	
20																	
21																	
22	130	Ferrell, Le Roy + Elizabeth	2979		30									30		1440	1440
23	131	Same	2983	60	3	2								92		3800	3800
24	132	Fitzpatrick, Edward + Mollie	2875	50	30								1	51	30	2300	2300
25	133	Forsythe, Alonzo E + Bertha M.	158	10	3	9							1	50		1750	1750
26	134	Foster, James A.	2875	30	10	75								40	75	1830	1830
27	135	Same	3156	50	10	15							1	61	15	3080	3080
28																	
29																	
30																	
31	136	Gerard, J. B. + Laura	2981	9									1	10		470	470
32	137	Gibson, Wm. P.	158	5	1	9							1	25		1000	1000
33	138	Gragg, James C.	7022	30	2	4								54		2160	2160
34	139	Green, Noah S.	158	50	1	3				50		50		64		2850	2850
35	140	Same	"	50	2	6	50						2	78	50	3560	3560
36	141	Green, Noah S. et al	2980	100	60					3		2		165		7550	7550
37	142	Grimes, James	2875	30										30		1500	1500
38	143	Same	3156	7	60									7	60	350	350
39	144	Same	3748	14									1	15		750	750
40	145	Grubb, Christopher	3151		3	2								32		20	20
41	146	Same	"		1	9	3							1	9	100	100
42	147	Same + Dora	"	2	75	1							1	4	75	300	300

819 00 597 34 19 80 1 1475 17 00 1468 99 63790 63790

UNION COUNTY, OHIO, FOR 1925

CLASSIFICATION OF BUILDINGS									Valued by Appraiser	Valued by Bd. of Rev.	Buildings Valued by Tax Com.	Land Valued by Tax Com.	TRANSFERS	Plat Page
House No. 1	House No. 2	Barn No. 1	Barn No. 2	Granary	Garage	Silo No. 1	Silo No. 2	Other Buildings						
100		100		80					280	280		60	940	1
												70	1930	2
												20	420	3
300		300			80			40	520	520		40	4190	4
													1550	5
													150	6
												10	450	7
450								50	500	500		20	800	8
400		900	100					200	1600	1600		50	3200	9
												20	1600	10
600		700							1300	1300		30	2370	11
												20	820	12
												80	2420	13
400									400	400		50	550	14
												10	370	15
700		700							1400	1400		40	1440	16
500		500		200					1200	1200		40	3260	17
													2840	18
														19
														20
														21
												20	1420	22
1000		400		100					1500	1500		60	3740	23
400		100							500	500		40	2260	24
500		300							700	700		30	1720	25
												60	1770	26
900		900			100	100			2000	2000		40	3040	27
														28
														29
														30
320		100							420	420		10	460	31
500	100							50	650	650		20	980	32
													2160	33
300								30	330	330		20	2830	34
700		700	50						1450	1450		60	3500	35
500		500						100	1100	1100		230	7320	36
												20	1480	37
													350	38
450		700							1150	1150		10	740	39
													20	40
1000		100						100	1200	1200			100	41
													300	42
9920	100	6800	150	380	180	150		520	18200	18200		1180	62610	

THE COL. B. B. MFG. CO. 027352

Card No.	OWNER'S NAME	SURVEY	CLASSIFICATION OF LAND												TOTAL ACRES	Valued by Appraiser	Valued by Bd. of Rev.
			Cultivated		Arable		Timber		Orchard		Waste		Bldg. Site				
			A.	Hds.	A.	Hds.	A.	Hds.	A.	Hds.	A.	Hds.	A.	Hds.			
1	148 Haggard, Albert	4610	60		888										6888	3070	3070
2	149 Hall, Alice P. (Life)	3697			350										350	150	150
3	150 Same	3741	30		650										3650	1500	1500
4	151 Henault, Eugene + Bertha	2979	40		20							2			62	2790	2790
5	152 Herd, Albert	2833	19									1			20	900	900
6	153 Holcomb, Garnet F.	158			16										16	690	690
7	154 Same	3749			6075										6075	2400	2400
8	155 Hollingsworth, M.J.	3681	5738		2250				50			1			8138	6550	6550
9	156 Holycross, Chas.	158	25		7										32	1200	1200
10	157 Holycross, Edgar A.	3742			1763										1763	830	830
11	158 Same	"	60		1350							2			7550	3710	3710
12	159 Holycross, Eval R.	"	1550		9										2450	1090	1090
13	160 Holycross, Jacob.	3749			1280										1280	510	510
14	161 Holycross, Leticia H.	4610		67											67	30	30
15	162 Howard, Cone	2979	6440									2			6640	5940	5940
16	163 Same	9796	3788												3788	3270	3270
17	164 Same	"	2062		59				1			1			8162	6070	6070
18	165 Howard, Coney.	2979	6260												6260	5510	5510
19	166 Same	"	139												139	4860	4860
20	167 Same	8565			350										350	50	50
21	168 Same	7822 8565	6875		45							1			11475	9670	9670
22	169 Same	8565 9796	30		4150										7150	4460	4460
23	170 Same	9796	14												14	1260	1260
24	171 Howard, Otto H.	3241			375										375	160	160
25	172 Same	4812			12125		15								13625	5440	5440
26	173 Same	9796	1												1	100	100
27	174 Same	4880			8437										8437	2930	2930
28	175 Hurd, Albert A.	2833	95		10										105	5060	5060
29																	
30																	
31																	
32	176 Inskeep, James.	3749	1761												1761	770	770
33	177 Inskeep, Juliette + Emma Spain.	2981	2060												2060	820	820
34	178 Inskeep, Nancy	158	12		2550				50			1			39	1520	1520
35	179 Inskeep, Amer W. + Ida May	3681	4250		10							1			5350	4450	4450
36	180 Inskeep, Amer W. et. al.	3749	45		10							1			56	2350	2350
37	181 Inskeep, Samantha J.	3151	525									1			625	270	270
38																	
39																	
40																	
41	182 Jarvis, John W.	158	8		16							1			25	1020	1020
42																	
			99176	62790	15	200						1500	165166	91400	91400		

UNION COUNTY, OHIO, FOR 1925

CLASSIFICATION OF BUILDINGS									Valued by Appraiser	Valued by Bd. of Rev.	Buildings Valued by Tax Com.	Land Valued by Tax Com.	ROADS	TRANSFERS	Plat Page
House No. 1	House No. 2	Barn No. 1	Barn No. 2	Granary	Garage	Silo No. 1	Silo No. 2	Other Buildings							
															1
													110	2966	2
														150	3
														1500	4
400		250			100				750	750				2796	5
500		500						100	1100	1100			20	880	6
					300			100	400	400			20	670	7
														2400	8
900		300							1200	1200			20	6530	9
													30	1170	10
													40	790	11
800		700		100				100	1700	1700			100	3610	12
													20	1070	13
150									150	150			10	500	14
														30	15
800	200	600	600	150	330	100		100	2880	2880			130	5810	16
													80	3190	17
1500			350	170	300				2220	2220			120	5950	18
													70	5440	19
													80	4780	20
														50	21
180	200	450	300	200	200			200	1730	1730			70	9600	22
													120	4340	23
														1260	24
													40	120	25
													150	5290	26
													20	80	27
													110	2820	28
1000		1000							2000	2000			70	4990	29
															30
															31
													10	760	32
													50	770	33
250		200						100	550	550			70	1450	34
600		300		100			50		1050	1050			50	4400	35
300			140						440	440			50	2300	36
400		400							800	800			10	260	37
															38
															39
															40
300							50		350	350			20	1000	41
															42
8080	400	4700	1390	720	1130	200		700	17320	17320			1690	89710	

THE COL. B. S. MFG. CO. 027352

Card No.	OWNER'S NAME	SURVEY	CLASSIFICATION OF LAND												TOTAL ACRES		Valued by Appraiser	Valued by Bd. of Rev.
			Cultivated		Arable		Timber		Orchard		Waste		Bldg. Site		A.	Hds.		
			A.	Hds.	A.	Hds.	A.	Hds.	A.	Hds.	A.	Hds.	A.	Hds.	A.	Hds.		
1	183 Johnson, Lucy W. et al	3681			18								2		20		8 10	8 10
2	184 Same	3749	10		37 75	30									77 75		3 310	3 310
3	185 Jones, Honays Adelaide	6295	25		15										40		2 000	2 000
4	186 Jordan, George E.	4933	80		20 63	10							1		111 63		5 400	5 400
5																		
6																		
7																		
8	187 Kent, Harold	2981			38 50								1		39 50		1 900	1 900
9	188 Knight, A. D. + Thomas C. Main	2979 2796			258 65	100							2	2	362 65		2 9720	2 9720
10	189 Kreamer, John	4610	12		13										25		1 200	1 200
11																		
12																		
13																		
14	190 Lawson, Jacob W + Aric	158	5										1		6		2 600	2 600
15	191 Lawson, John P + Leah C.	"	32										1		33		13 500	13 500
16	192 Lentz, Clara B	2875	100		24 45	30		1					1		156 45		7 000	7 000
17	193 Same	2983	45 75										1		46 75		2 100	2 100
18	194 Lewellen, T. A.	2981	40		37								1		75		3 750	3 750
19	195 Lillie, Harry J.	2980	39		10								1		50		2 500	2 500
20	196 Lincoln, Octavia et al	2669	22		24 16										46 16		3 610	3 610
21	197 Longnecker, D. A. + Mary E.	4812	9										1		10		400	400
22	198 Same	"	30 75	27	10					3			1		71 75		2 800	2 800
23	199 Longnecker, Mary E.	"	28 01	10				1							39 01		1 490	1 490
24	200 Lovett, Mary	158	11		38								1		50		1 900	1 900
25																		
26																		
27																		
28	201 Mangano, J. A.	2983	27 50	16											43 50		2 180	2 180
29	202 Miller, John W + Emma	3151	69			10							1		80		3 560	3 560
30	203 Same	"	24							1					25		1 060	1 060
31	204 Miracle, W. E.	7772	3 29												3 29		2 90	2 90
32	205 Same	12081 12744	16 40												16 40		1 460	1 460
33	206 Modu, Philip A + Charlotte A.	2875 2980	60		8 75	2				6			1		77 75		3 650	3 650
34	207 Moffitt, William F	4933	56 25										1		57 25		2 750	2 750
35	208 Moodie, Joseph + Eva	3151			24 50				1						25 50		8 50	8 50
36	209 Same	3749	25		7				1				2		35		1 150	1 150
37	210 Moore, Henry	3741	19 09										1		20 09		9 60	9 60
38	211 Moore, Irvie M + Sara L	3749	75		66	25		5					1		172		8 900	8 900
39	212 Myers, Memphis M.	2981	13											50	13 50		5 80	5 80
40	213 Myers, Minta J.	2981	63 25	28 50					50				1		93 25		4 650	4 650
41																		
42																		

1238 44 522 74 117 10 50 11 23 50 1933 18 103540 103540

UNION COUNTY, OHIO, FOR 1925

CLASSIFICATION OF BUILDINGS									Valued by Appraiser	Valued by Bd. of Rev.	Buildings Valued by Tax Com.	Land Valued by Tax Com.	TRANSFERS	Plat Page	
House No. 1	House No. 2	Barn No. 1	Barn No. 2	Granary	Garage	Silo No. 1	Silo No. 2	Other Buildings							
		100							100	100			50	760	1
														3310	2
	300								200	200			40	1960	3
800		200						100	1100	1100			190	5210	4
															5
															6
															7
500		200							700	700			80	1820	8
1800	500	800	600	400	100	200	100	150	4650	4650			140	29580	9
													40	1160	10
															11
															12
															13
200								110	310	310			20	240	14
300		350							650	650			20	1330	15
1500		1000	800		100			500	3600	3600			40	6960	16
300									300	300			40	2060	17
100		600						50	750	750			40	3710	18
400		1400	200	100					2100	2100			10	2490	19
													60	3550	20
100		350				100			550	550			10	390	21
													90	2710	22
														1490	23
250		130							380	380			50	1850	24
															25
															26
															27
		150							150	150			40	2140	28
100		900							1000	1000			130	3440	29
													20	1040	30
													10	280	31
													10	1450	32
770		100							870	870			40	3610	33
800		500	400						1700	1700			40	2710	34
													20	830	35
1400		300							1700	1700			40	1110	36
250									250	250			30	930	37
800		1300		100				100	3200	3200				8900	38
250									250	250			10	570	39
600		300		200		100			1300	1300			120	4530	40
															41
															42
11220	700	8580	2000	800	300	400	100	710	24710	24710			1430	102120	

Appraisement of Real Property

Allen

Township.

THE COL. B. B. MFG. CO. 027352

Card No.	OWNER'S NAME	SURVEY	CLASSIFICATION OF LAND												TOTAL ACRES	Valued by Appraiser	Valued by Bd. of Rev.
			Cultivated		Arable		Timber		Orchard		Waste		Bldg. Site				
			A.	Hds.	A.	Hds.	A.	Hds.	A.	Hds.	A.	Hds.	A.	Hds.			
1	214 Norviel, Lewis	4933	1	75										1	75	90	90
2	215 Norviel, Lewis W.	"	2	50										2	50	970	970
3	216 Nutt, William	3151	4	13										4	13	220	220
4																	
5																	
6																	
7	217 O'Brien, W. P.	7022	2	14									1	215	8170	8170	
8	218 Organ, John W.	3681 3749	4	3						2			1	46	2490	2490	
9	219 Owen, Pearl N. et al	2833	6		10	15	10						1	815	4150	4150	
10																	
11																	
12																	
13	220 Paver, James (Life)	2983	1											11	500	500	
14	221 Same	3742	1		2								1	40	1600	1600	
15	222 Paver, Lavina (Life)	2983	5	75									1	5675	2700	2700	
16	223 Phalen, Minnie Josephine	158	1	30	4								1	67	7680	7680	
17	224 Poling, Eurien E.	2981	2		1								1	40	1800	1800	
18	225 Poling, George E & Victor G.	2980	6		4					2			1	113	5650	5650	
19	226 Poling, B. Mertie	2875	3	50		7								4250	1680	1680	
20	227 Same	"	3	75	2									5575	2670	2670	
21	228 Same	"	2	85	1	1								6050	2700	2700	
22	229 Same	"	3											30	1290	1290	
23	230 Same	4812			3	20								3520	1220	1220	
24	231 Poling, Jeremiah	2875	3			3								62	3100	2640	
25	232 Same	"	2		2					1			1	57	3000	3000	
26	233 Same	"	5	18	1	2				1				7618	4000	4000	
27	234 Poling, Jerome F.	2980			1								1	15	600	600	
28	235 Same	"	5			1	2						1	57	2850	2850	
29	236 Poling, Lawrence F & Kate M.	"	6					1	2				1	73	3570	3570	
30	237 Poling, Lettie	3151			2	70							1	2370	1320	1320	
31	238 Same	12308			1									1	40	40	
32	239 Same	15309	1	30										1130	440	440	
33	240 Same	"	1		3									49	1900	1900	
34	241 Poling, Otto R.	2875	3	90	1					2				5490	2350	2350	
35	242 Same	4812	4		1					3			1	69	3200	3200	
36	243 Poling, P. P.	2875			1	50								1050	400	400	
37	244 Poling, Reuben	2981	3		2				5				1	5850	3190	3190	
38	245 Poling, S. H.	2875	1		1	90	2							5190	2070	2070	
39	246 Same	"	5						1				1	55	2470	2470	
40	247 Prendergast, Co, The	2983	7			7								144	6280	6280	
41	248 Pyers, Henry A & Zilla L	3152	3		2									51	2300	2300	
42	249 Pyers, Zilla	3156	4		1	25							1	6025	3020	3020	
			136	26	450	70	159		4	58	13		17	67	200613	91680	91220

UNION COUNTY, OHIO, FOR 1925

CLASSIFICATION OF BUILDINGS									Valued by Appraiser	Valued by Bd. of Rev.	Buildings Valued by Tax Com.	Land Valued by Tax Com.	TRANSFERS	Plat Page	
House No. 1	House No. 2	Barn No. 1	Barn No. 2	Granary	Garage	Silo No. 1	Silo No. 2	Other Buildings							
															1
													90		2
													30 940		3
													220		4
															5
															6
															7
500		300							800	800		150	8020		8
400		300						50	750	750		60	2430		9
900		300			100	50			1350	1350		60	4090		10
															11
															12
															13
													10 490		14
													1600		15
500		400						100	1000	1000		80	2620		16
700		200						50	950	950		50	7630		17
150		50							200	200		20	1780		18
500		600		200					1300	1300		100	5550		19
													50 1630		20
400		400	300					100	1100	1100		80	2590		21
													70 2630		22
													1290		23
													20 1200		24
													90 2550		25
600		700		200				200	1700	1700		60	2940		26
													80 3920		27
		500				100		100	700	700		50	550		28
650									650	650		30	2820		29
200		600	400						1200	1200		20	3550		30
600		800	300						1700	1700		50	1270		31
													40		32
													440		33
													20 1880		34
													10 2340		35
1000		400				100			1500	1500		10	3190		36
													20 380		37
600		400							1000	1000		20	3170		38
													80 1990		39
900		500			100			100	1600	1600		30	2440		40
													100 6180		41
													50 2250		42
800		800						80	1680	1680		30	2990		
9400		7250	900	400	300	250		480	19180	19180		1530	89690		

THE COL. B. B. MFG. CO. 027352

Card No.	OWNER'S NAME	SURVEY	CLASSIFICATION OF LAND												TOTAL ACRES	Valued by Appraiser	Valued by Bd. of Rev.
			Cultivated		Arable		Timber		Orchard		Waste		Bldg. Site				
			A.	Hds.	A.	Hds.	A.	Hds.	A.	Hds.	A.	Hds.	A.	Hds.			
1	Pyers, Jilla L.	3152	50		19	70						1		70	70	2950	2950
2																	
3																	
4																	
5	Ream, George	12308	7											7		350	350
6	Same	"	16	50										16	50	830	830
7	Same	"	25		24				73					79	73	2210	2210
8	Ream, George C.	"	38		90		40					1		169		6760	6760
9	Robbins, A. H.	2875	100				8		1			1		110		5500	5500
10	Same	2983			48	25								48	25	2170	2170
11	Robe, Washington E + Rozema A.	3163	35	89	44									79	89	4920	4920
12	Robinson Howard B + Lena M.	2669	31	50	27				1			1		60	50	3500	3500
13	Robinson, Ralph S + Alma	"	34	50										34	50	2210	2210
14	Robinson, Samuel	158	28		56		15	10				1		100	10	4300	4300
15	Robinson, Thomas	"	10									1		11		470	470
16	Robinson, Victor S.	"	36		30		5					1		72		2920	2920
17	Rost, Lawrence L.	4610	69		20							1		90		4320	4320
18																	
19																	
20																	
21	Schlegel, George	4812	42									1		43		1950	1950
22	Shaw, Lewis W + Annis C.	3157	13											13		580	580
23	Same	"	76		10				1			1		88		3960	3960
24	Same	3749	33	50										33	50	1480	1480
25	Shirk, Daniel E.	12308	5											5		230	230
26	Same	15309	32				5							37		1660	1660
27	Smith, Denton + Myrtle	2875 2980		50								1		1	50	70	70
28	Same	2875 2980	100		40					3				143		6550	6550
29	Same	2981	80		39					2		2		123		6550	6550
30	Smith, Fred H + Myrta L.	"	40		2	38						1		43	38	1990	1950
31	Smith, Harold V.	3151	45	2	14									20	52	850	850
32	Smith, John	"			1									1		80	80
33	Smith, Theodore	2981	56		20									76		2700	2700
34	Smith, William B + Grace	158	4	04								1		5	04	200	200
35	Snuffin, Levi	3163	25		23				1			1		50		3250	3250
36	Same	3681	20		30					7	62			57	62	4100	4100
37	Same	"	70	75	10	12				3				95	75	8520	8520
38	Same	"	75		20	92				4				99	92	4600	4600
39	Same	4880	12	50	5	15								32	50	1370	1370
40	Snuffin, Levi Jr.	2833			5	70								5	70	280	280
41	Same	2833 3681	100		34	28						1		135	28	12150	12150
42	Same	3681			14	40								14	40	800	800

129320 62863 100 10 4 73 1962 17 00 2043 28 107330 107290

UNION COUNTY, OHIO, FOR 1925

CLASSIFICATION OF BUILDINGS									Valued by Appraiser	Valued by Bd. of Rev.	Buildings Valued by Tax Com.	Land Valued by Tax Com.	TRANSFERS	Plat Page
House No. 1	House No. 2	Barn No. 1	Barn No. 2	Granary	Garage	Silo No. 1	Silo No. 2	Other Buildings						
400		400				80			880	880		50	2900	1
														2
														3
														4
												20	330	5
													830	6
												80	2130	7
1300		800	300					100	2600	2600		160	6600	8
800		500		100					1400	1400			5500	9
												40	2130	10
													4920	11
400		500		100		100			1100	1100		110	3390	12
1400					100			200	1700	1700		40	2170	13
750		750							1500	1500		50	4250	14
250		60							310	310		10	460	15
700					50			50	800	800		100	2820	16
500		300							800	800		60	4260	17
														18
														19
														20
200		100							300	300		20	1930	21
												10	570	22
300		300		100	50				750	750		40	3920	23
													1480	24
		400							400	400		10	220	25
												10	1650	26
150		150							300	300		20	50	27
												130	6420	28
1200		400		150					1750	1750		40	6510	29
650		250							900	900		10	1940	30
200		100		50					350	350		20	830	31
												10	90	32
													2700	33
150									150	150		10	190	34
800		400						300	1500	1500		80	3170	35
												60	4040	36
800	400				100				1300	1300		70	8450	37
												100	4500	38
												70	1300	39
												20	260	40
1000		300			100				1600	1600		100	12050	41
												30	770	42
12150	400	5910	300	500	400	180		650	20390	20390		1580	105710	

THE COL. W. B. MFG. CO. 027352

Card No.	OWNER'S NAME	SURVEY	CLASSIFICATION OF LAND												TOTAL ACRES	Valued by Appraiser	Valued by Bd. of Rev.
			Cultivated		Arable		Timber		Orchard		Waste		Bldg. Site				
			A.	Hds.	A.	Hds.	A.	Hds.	A.	Hds.	A.	Hds.	A.	Hds.			
1	286	Snufflin, Thompson	3681	40										40	3000	3000	
2	287	Same	"	69	24								2	95	6890	6890	
3	288	Same	"	111	55	10	10			2			2	135	12050	12050	
4	289	Spain, Annis	158	19		20								39	1800	1800	
5	290	Spain, Delmar W + Dorcas	2833	45	33									68	3250	3250	
6	291	Spain, Delmore	3681	25	10								1	36	1500	1500	
7	292	Spain, Ellis	2669	18					1				1	20	1750	1750	
8	293	Spain, Emily + Lena Lowmound	3163	95	85	30			1				1	127	9210	9210	
9	294	Spain, Fremont + Hester A.	3749	20		3	4							27	800	800	
10	295	Spain, Henry E.	2669	20										20	1300	1300	
11	296	Same	"	69										69	4500	4500	
12	297	Same + Catharine	"	20										20	1200	1200	
13	298	Spain, John D.	3681 +	53	60	30							2	35	4000	4000	
14	299	Same et al.	2833	50		12	30							62	2790	2790	
15	300	Spain, Margaret	3748	13									1	14	620	620	
16	301	Spain, Rosa Victoria	3681 3749	55	22	15				15				107	3440	3440	
17	302	Staley, Walter + Della	2875	15	50	48								63	2350	2350	
18	303	Same	2979 2983	70	76								2	148	7840	7840	
19	304	Starr, John George + Elizabeth	3697 3741	20	09									20	880	880	
20	305	Stifflev, George W + Luke P.	158	20	21	31							1	52	1980	1980	
21	306	Stillings, French S	2979			32				2				34	1700	1700	
22	307	Same	2983	80	15								1	96	3680	3680	
23	308	Stokes, Oliver P.	4933			1	65							1	70	70	
24	309	Story, Edna	2979	10	50								1	11	530	530	
25																	
26																	
27																	
28	310	Tallman, Howard H.	158	10	46	10								66	2640	2640	
29	311	Same	4880			4	75						1	5	230	230	
30	312	Tehan, William F.	12242 12662	19	30					1				20	910	910	
31	313	Thomas, Albert W + Estella L.	158	32	39								1	72	2880	2880	
32	314	Turner, James M.	7022	2										2	80	80	
33																	
34																	
35																	
36	315	Vaughn, Edward	3156	64						85				64	3570	3570	
37	316	Same	3748	8										8	440	440	
38	317	Vaughn, Henry L.		8	12									8	310	310	
39	318	Vaughn, Laura L.	2598	25	65									25	1020	1020	
40																	
41																	
42																	

1109 37 380 40 132 30 685 20 17 166592 89110 89110

UNION COUNTY, OHIO, FOR 1925

CLASSIFICATION OF BUILDINGS									Valued by Appraiser	Valued by Bd. of Rev.	Buildings Valued by Tax Com.	Land Valued by Tax Com.	TRANSFERS	Plat Page	
House No. 1	House No. 2	Barn No. 1	Barn No. 2	Granary	Garage	Silo No. 1	Silo No. 2	Other Buildings							
													30	2980	1
300	100	400	100						900	900			110	6780	2
1000		600	200						1800	1800			60	11990	3
													10	1790	4
300		400							700	700			20	3230	5
650		200						200	1050	1050			10	1490	6
700	700	800		100		100		100	2500	2500			10	1740	7
1000		400							1400	1400			130	9080	8
50									50	50			40	760	9
													10	1190	10
													30	4470	11
													10	1190	12
800			800	200	100			300	2200	2200			120	3880	13
200		180						50	430	430			90	2700	14
500		100							600	600			30	600	15
400		500						100	1000	1000			30	3410	16
													80	2290	17
1400	400	1750	100	200					3850	3850			260	7580	18
													30	850	19
350		100							450	450			70	1910	20
													10	1690	21
500		300	100						900	900			120	3560	22
													10	60	23
200		100							300	300			20	510	24
															25
															26
															27
													60	2580	28
500		300						50	850	850			30	200	29
													40	870	30
800		300							1100	1100			130	2760	31
													10	70	32
															33
															34
															35
													40	3530	36
													10	430	37
														310	38
													20	1000	39
															40
															41
															42
9650	1200	6430	1300	500	100	100		800	30080	20080			1640	87470	

THE COL. S. S. MFG. CO. 027352

Card No.	OWNER'S NAME	SURVEY	CLASSIFICATION OF LAND												TOTAL ACRES	Valued by Appraiser	Valued by Bd. of Rev.
			Cultivated		Arable		Timber		Orchard		Waste		Bldg. Site				
			A.	Hds.	A.	Hds.	A.	Hds.	A.	Hds.	A.	Hds.	A.	Hds.			
1	Walke, Esther M.	2669			42	25							1	43	25	1900	1900
2	Wallace, Elmer D & Cora B.	3151	92	40	41				1				1	135	40	6100	6100
3	Warford, Charles & Maud	"			5				1				1	7		350	350
4	Warford, Joseph & Amanda	"			2									2		90	90
5	Same	"	40		21	50							1	62	50	2500	2500
6	Watkins, James N.	1502	25	25	8									33	25	2700	2700
7	Same	3681	65	80	46									111	50	9430	9430
8	Watkins, John E.	1502	6	10										6	10	800	500
9	Watts, Thomas P.	4880	100	50	40								1	141	80	6390	6390
10	Wells, Melvina	3742	7		45									52		2340	2340
11	Welshimer, Carl	2981	37	50	20								1	58	50	2820	2820
12	Wilber, Alpha D.	2980	78		18	50							1	97	50	4970	4970
13	Same	2981	90		15	15				2			1	123		6700	6700
14	Williams, Cary	2983	150		42								1	193		7720	7720
15	Wilson, Mary J & Nellie Dale Ream	158	26		36								125	63	25	2500	2500
16	Winston, E. T.	3748	20											20		920	920
17	Same	"	25	10										25	10	1150	1150
18	Winston, Edward T.	7022	50		40									90		4050	4050
19	Wolfe, Mary R.	4610	80		19								1	100		5000	5000
20	Wood, James D.	2669	36	50										36	50	2780	2780
21	Same	"	80		18				1				1	100		8500	8500
22	Same	2979	20		40									60		2400	2400
23	Wood, Luther A.	2669	71	10	17					3			1	92	10	6300	6300
24	Same	2980	63		20									83		3790	3790
25																	
26																	
27																	
28	Zahn, George J.	7022	76		19								1	96		4500	4500
29	Zahn, Joseph	"	40	25	17								1	58	25	3650	2380
30	Same	14602	11	75										11	75	470	400
31																	
32																	
33																	
34																	
35																	
36																	
37																	
38																	
39																	
40																	
41																	
42																	

1292 25 572 25 15 3 5 1525 1902 75 99820 99180

UNION COUNTY, OHIO, FOR 1925

CLASSIFICATION OF BUILDINGS									Valued by Appraiser	Valued by Bd. of Rev.	Buildings Valued by Tax Com.	Land Valued by Tax Com.	TRANSFERS	Plat Page
House No. 1	House No. 2	Barn No. 1	Barn No. 2	Granary	Garage	Silo No. 1	Silo No. 2	Other Buildings						
500		100							600	600		100	1800	1
500		400			50				950	950		140	5960	2
⁵⁰ 200			100						300	250		10	11340	3
200		50							250	250			190	4
												90	2410	5
1000		400				100	100		1600	1600		30	2670	6
												30	9400	7
													500	8
1600		1000	800		100				3500	3500		130	6260	9
250									250	250		80	2260	10
400		200			100				700	700		20	2800	11
		1000							1000	1000		110	4860	12
900	200				100				1300	1200		30	6670	13
500		600						200	1300	1300			7720	14
500		100			50				650	650		10	2490	15
												80	840	16
250		60			50				360	360		50	1100	17
300		150							450	450		130	3920	18
800		300						200	1300	1300		50	4950	19
													2780	20
1300	100	600			100	100		100	2300	2300		190	8310	21
												60	2340	22
500	200	500							1200	1300		60	6240	23
												80	3710	24
														25
														26
														27
500		100							600	600		130	4370	28
		1000					100		1100	1100		100	2280	29
												10	390	30
														31
														32
														33
														34
														35
														36
														37
														38
														39
														40
														41
														42
⁻⁵⁰ 10200	500	6560	900	450	300	100	100	500	19610	19560		1720	97460	

Appraisement of Real Property *Liberty School District - Allen Township.*

THE COL. R. R. MFG. CO. 027352

Card No.	OWNER'S NAME	SURVEY	CLASSIFICATION OF LAND												TOTAL ACRES	Valued by Appraiser	Valued by Bd. of Rev.
			Cultivated		Arable		Timber		Orchard		Waste		Bldg. Site				
			A.	Hds.	A.	Hds.	A.	Hds.	A.	Hds.	A.	Hds.	A.	Hds.			
1	346 Blake, Wm. A.	12308	32									1	33	1980	1980		
2	347 Same	"	29	20				50				150	51	3250	3250		
3																	
4																	
5	348 Dettmer, Wm.	12308	10										10	400	400		
6																	
7																	
8	349 Littleton, Lucius A + Emma K.	12308	12	37								1	50	2250	2250		
9																	
10																	
11	350 Ream, George	12308	40	20									60	2500	2500		
12	351 Ream, G. C. + Nellie D.	"		36									36	1500	1500		
13	352 Roe, Elizabeth E.	"		50	10								60	2520	2520		
14	353 Roesser, Jess J. + Mayme	"		49	10			50				50	60	2520	2520		
15																	
16																	
17																	
18																	
19																	
20																	
21																	
22																	
23																	
24																	
25																	
26																	
27																	
28																	
29																	
30																	
31																	
32																	
33																	
34																	
35																	
36																	
37																	
38																	
39																	
40																	
41																	
42																	

123 212 20 1 4 136000 15920 15920

UNION COUNTY, OHIO, FOR 1925

CLASSIFICATION OF BUILDINGS									Valued by Appraiser	Valued by Bd. of Rev.	Buildings Valued by Tax Com.	Land Valued by Tax Com.	TRANSFERS	Plat Page	
House No. 1	House No. 2	Barn No. 1	Barn No. 2	Granary	Garage	Silo No. 1	Silo No. 2	Other Buildings							
700		150							850	850			70	1910	1
300			400					150	850	850			50	2200	2
															3
															4
													10	390	5
															6
															7
800		500							1300	1300			30	2220	8
															9
															10
													70	2430	11
500									500	500			20	1480	12
														2520	13
900		300							1100	1100			30	2490	14
															15
															16
															17
															18
															19
															20
															21
															22
															23
															24
															25
															26
															27
															28
															29
															30
															31
															32
															33
															34
															35
															36
															37
															38
															39
															40
															41
															42
3300		850	400					150	4600	4600			280	15640	

Appraisalment of Real Property *North Lewisburg School Dist. - Allen* Township.

THE COL. S. S. REG. CO. 027352

Card No.	OWNER'S NAME	SURVEY	CLASSIFICATION OF LAND												TOTAL ACRES	Valued by Appraiser	Valued by Bd. of Rev.
			Cultivated		Arable		Timber		Orchard		Waste		Bldg. Site				
			A.	Hds.	A.	Hds.	A.	Hds.	A.	Hds.	A.	Hds.	A.	Hds.			
1	354 Kelly, Royal & Grant W	102	5											5	470	470	
2	355 Brown, Ezekiel & Ambrose Baldwin	1502	30											30	2700	2700	
3																	
4																	
5	356 Campbell, Rosa D ³ & Florence R. Clark	102	33 08											33 08	3100	3100	
6	357 Clark, Jennie	2833	66 75	62					6			1		135 75	10890	10890	
7	358 Clark, Merle H.	102	69 38	14				1				1		85 38	6850	6850	
8	359 Same	3681	6 75											6 75	510	510	
9																	
10																	
11	360 Holycross, Wm. H.	102	24 30						4					28 50	2530	2530	
12																	
13																	
14	361 Snuffin, Levi	102	4 20											4 20	390	390	
15	362 Snuffin, Levi, jr.	2833	13	10					2					25	1830	1830	
16	363 Spain, John F.	"										2		2	120	120	
17																	
18																	
19	364 Townsend, Howard	102	4 25											4 25	400	400	
20																	
21																	
22																	
23																	
24																	
25																	
26																	
27																	
28																	
29																	
30																	
31																	
32																	
33																	
34																	
35																	
36																	
37																	
38																	
39																	
40																	
41																	
42																	

256 71 86 1 12 4 359 71 29790 29790

UNION COUNTY, OHIO, FOR 1925

CLASSIFICATION OF BUILDINGS									Valued by Appraiser	Valued by Bd. of Rev.	Buildings Valued by Tax Com.	Land Valued by Tax Com.	TRANSFERS	Plat Page	
House No. 1	House No. 2	Barn No. 1	Barn No. 2	Granary	Garage	Silo No. 1	Silo No. 2	Other Buildings							
															1
													470		2
1500	100	1000		400					3000	3000			30	2680	3
															4
													3100		5
650		200		100					950	950			170	10720	6
1590	800	800	500	300	100			300	4190	4190			30	6830	7
													510		8
															9
															10
													2530		11
															12
															13
													390		14
													40	1790	15
500		200							400	400			30	96	16
															17
															18
													400		19
															20
															21
															22
															23
															24
															25
															26
															27
															28
															29
															30
															31
															32
															33
															34
															35
															36
															37
															38
															39
															40
															41
															42
4240	900	2200	500	700	100			200	8840	8840			380	29510	

THE COL. B. B. MFG. CO. 027352

Card No.	OWNER'S NAME	SURVEY	CLASSIFICATION OF LAND												TOTAL ACRES	Valued by Appraiser	Valued by Bd. of Rev.	
			Cultivated		Arable		Timber		Orchard		Waste		Bldg. Site					
			A.	Hds.	A.	Hds.	A.	Hds.	A.	Hds.	A.	Hds.	A.	Hds.				
1	<i>Allen Township -</i>	<i>Page 1.</i>	1465	63	489	20	26		350	13	19	95	2017	28	107860	106760		
2	"	2	1372	19	515	02	192		3	4	25	66	2111	87	112630	112330		
3	"	3	904	65	442	72	55	50	6	55	75	17	22	1481	84	75080	74930	
4	"	4	819	00	597	24	19	80	1	14	75	17		1468	79	63790	63790	
5	"	5	991	76	627	90	15		2			15		1651	66	91400	91400	
6	"	6	1238	44	522	74	117		10	50	11	23	50	1923	18	103540	103540	
7	"	7	1361	26	450	70	157		4	50	13	17	67	2006	13	91680	91220	
8	"	8	1273	20	628	63	100	10	4	73	17	62	17	2073	28	107330	107290	
9	"	9	1109	37	380	40	132	30	6	85	20	17		1665	92	89110	89110	
10	"	10	1292	25	572	25	15		5	5	5	15	25	1902	75	99820	99180	
11	<i>Total -</i>		11827	75	5226	80	831	70	45	08	156	12	185	35	18272	70	942240	939550
14	<i>Liberty School District</i>	<i>Page 11</i>	123		212		20		1			4		360	00	15920	15920	
15	<i>Total -</i>		123		212		20		1			4		360	00	15920	15920	
19	<i>North Lewisburg S.D.</i>	<i>Page 12</i>	256	71	86				1	12		4		359	71	29790	29790	
20	<i>Total -</i>		256	71	86				1	12		4		359	71	29790	29790	
24	<i>Pottersburg Village</i>	<i>Page 21</i>														750	750	
25	"	22														430	430	
26	<i>Total -</i>															1180	1180	
32	<i>Grand Total</i>		12207	46	5524	80	867	70	47	08	168	12	193	25	18992	41	989130	986440

UNION COUNTY, OHIO, FOR 1925

CLASSIFICATION OF BUILDINGS									Valued by Appraiser	Valued by Bd. of Rev.	Buildings Valued by Tax Com.	Land Valued by Tax Com.	TRANSFERS	Plat Page
House No. 1	House No. 2	Barn No. 1	Barn No. 2	Granary	Garage	Silo No. 1	Silo No. 2	Other Buildings						
12000	1300	7780	1400	800	400	200		850	24730	24730		1430	105330	1
11600	400	9830	1550	1050	100	150	100	550	25330	25330		2160	118170	2
13850		5550	400	1020	50	100		550	21520	21520		1530	73400	3
9920	100	6800	150	380	180	150		520	18200	18200		1180	62610	4
8080	400	4700	1390	720	1130	200		700	17320	17320		1690	89710	5
11220	700	8580	2000	800	200	400	100	710	24710	24710		1420	102120	6
9400		7250	900	400	200	250		780	19180	19180		1530	89690	7
12150	400	5910	300	500	400	180		650	20390	20390		1580	105710	8
9650	1200	6430	1300	500	100	100		800	20080	20080		1640	87470	9
10150	500	6560	900	450	300	100	100	500	19610	19610		1720	97460	10
108020	5000	69390	10190	6620	3060	1880	300	6610	211070	211020		15880	923670	11
														12
														13
														14
3200		850	400					150	4600	4600		380	15640	14
3200		850	400					150	4600	4600		380	15640	15
														16
														17
														18
														19
4240	900	2200	500	700	100			200	8840	8840		280	29570	19
4240	900	2200	500	700	100			200	8840	8840		280	29570	20
														21
														22
														23
														24
1690		300	150	650				2600	5390	5390				24
1050		100	100					1250	1250	1250				25
2740		400	250	680				2600	6640	6640		1180	(Pottersburg Village)	26
														27
														28
														29
														30
														31
118200	5900	72840	11340	7970	3160	1830	300	9560	231150	231100		16440	970000	32
														33
														34
														35
														36
														37
														38
														39
														40
														41
														42

Samuel P. Sherman.
Auditor of Union Co., O.
M.S.A.

Appraisalment of Real Property in *Pottersburg Village* - *Allen* Township.

THE COL. S. S. MFG. CO. 027362

Card No.	OWNER'S NAME	CLASSIFICATION OF LOTS									Valued by Appraiser	Valued by Bd. of Rev.			
		In Lot	Out Lot	Part	Addition	Frontage		Street	Depth				Street		
						Feet	Hds.		Feet	Hds.					
1	1	Borror, Edward et al	22		all		82	50	Main	132		30	30		
2	2	Same	24		"		82	50	"	132		30	30		
3	3	Buxton, G. W. & Louisa	10		"		82	50	"	132	Williams	30	30		
4	4	Same	12		"		82	50	"	132		30	30		
5	5	Same	14		"		82	50	"	132		30	30		
6	6	Same	16		"		82	50	"	132	Bennett	30	30		
7															
8															
9															
10	7	Cline, Glen L & Loolie R.	12		Pt.		44		R.R.	132	Alley.	30	30		
11	8	Same	13		all		82	50	R.R.	132		30	30		
12															
13															
14		Certified Delinquent :-													
15	9	Benton, Samuel			Elevator on R.R. Lands.-										
16															
17															
18															
19	10	Daugherty, Magnolia	11		all		82	50	R.R.	132	Alley.	30	30		
20	11	Same	12		Pt.		38	50	R.R.	132	Alley.	30	30		
21															
22															
23															
24	12	Eakin, W. S.	1		all		82	50	Main	132	Front	30	30		
25	13	Same	3		all		82	50	"	132		30	30		
26	14	Edwards, Harriett E.	3		"		82	50	R.R.	132		30	30		
27	15	Same	4		"		82	50	"	132		30	30		
28	16	Same	5		"		82	50	"	132		30	30		
29	17	Same	6		"		82	50	"	132		30	30		
30	18	Same	7		Pt.		66		"	132		30	30		
31	19	Same	8		all		82	50	"	132		30	30		
32	20	Same	9		"		82	50	"	132	Alley.	30	30		
33	21	Epps, Amanda J.	5		"		82	50	Main	132		30	30		
34	22	Same	7		"		82	50	"	132		30	30		
35	23	Same	9		"		82	50	"	132	Williams	30	30		
36	24	Same	11		"		82	50	"	132		30	30		
37															
38															
39															
40	25	Gray, William M.	17		all		82	50	Main	132	Bennett	30	30		
41	26	Same	20		"		82	50	"	132		30	30		
42															

750 750

UNION COUNTY FOR 1925

		CLASSIFICATION OF BUILDINGS						Valued by Appraiser	Valued by Bd. of Rev.	Lot Valued by Tax Com.	Building Valued by Tax Com.	TRANSFERS	Plat Page
House No. 1	House No. 2	Barn	Other Buildings	Business Bldg.	Factory	Garage	Warehouse						
												1	
			150					150	150			2	
												3	
				300				300	300			4	
500								500	500			5	
												6	
												7	
												8	
												9	
				350				350	350			10	
							100	100	100			11	
												12	
												13	
												14	
							2500	2500	2500			15	
												16	
												17	
												18	
												19	
200			50					250	250			20	
												21	
												22	
												23	
												24	
												25	
												26	
												27	
												28	
												29	
												30	
300			50					350	350			31	
												32	
												33	
												34	
				200				200	200			34	
380								380	380			35	
												36	
												37	
												38	
												39	
												40	
310								310	310			40	
												41	
												42	
1690			300	150	650			2600	5390	5390			

Appraisalment of Real Property in *Pottsburg Village* -

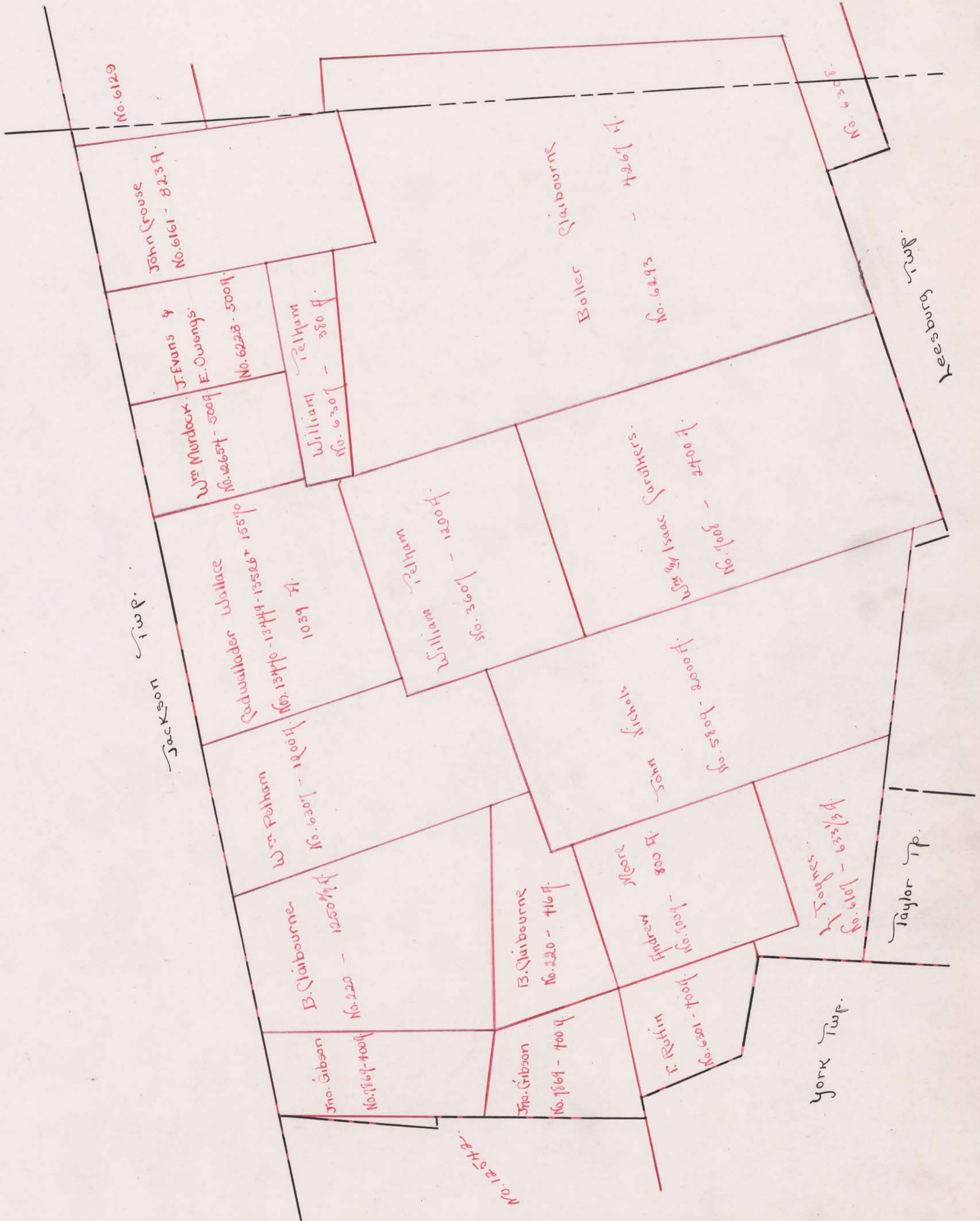
Allen. Township.

THE COL. B. B. MFG. CO. 027362

Card No.	OWNER'S NAME	CLASSIFICATION OF LOTS										Valued by Appraiser	Valued by Bd. of Rev.	
		In Lot	Out Lot	Part	Addition	Frontage		Street	Depth		Street			
						Feet	Hds.		Feet	Hds.				
1	27	<i>Jacksonville Land Company, The</i>	1		<i>all</i>		216	80	<i>R. R.</i>	141	90		40	40
2	28	<i>Same</i>	2		<i>"</i>		82	50	<i>"</i>		132		30	30
3	29	<i>Same</i>	7		<i>W Pt</i>		16	50	<i>"</i>		132		30	30
4														
5														
6														
7	30	<i>Nutt, William</i>	13		<i>all</i>		82	50	<i>Main</i>		132		30	30
8	31	<i>Same</i>	15		<i>"</i>		82	50	<i>"</i>		132	<i>Bennett</i>	30	30
9	32	<i>Same</i>	19		<i>"</i>		82	50	<i>"</i>		132		30	30
10	33	<i>Same</i>	21		<i>"</i>		82	50	<i>"</i>		132		30	30
11	34	<i>Same</i>	23		<i>"</i>		82	50	<i>"</i>		132	<i>Carter</i>	30	30
12														
13														
14														
15	35	<i>Smith, John</i>	14		<i>all</i>		82	50	<i>R. R.</i>	132		<i>Alley.</i>	30	30
16	36	<i>Same & many f.</i>	10		<i>Pt</i>		32	50	<i>no front</i>	52			30	30
17														
18														
19														
20	37	<i>Thompson, Elisha</i>	2		<i>all</i>		82	50	<i>Main</i>		132	<i>Front</i>	30	30
21	38	<i>Same</i>	4		<i>"</i>		82	50	<i>"</i>		132		30	30
22	39	<i>Same</i>	6		<i>"</i>		82	50	<i>"</i>		132		30	30
23	40	<i>Same</i>	8		<i>"</i>		82	50	<i>"</i>		132	<i>Williams</i>	30	30
24														
25														
26														
27														
28														
29														
30														
31														
32														
33														
34														
35														
36														
37														
38														
39														
40														
41														
42														

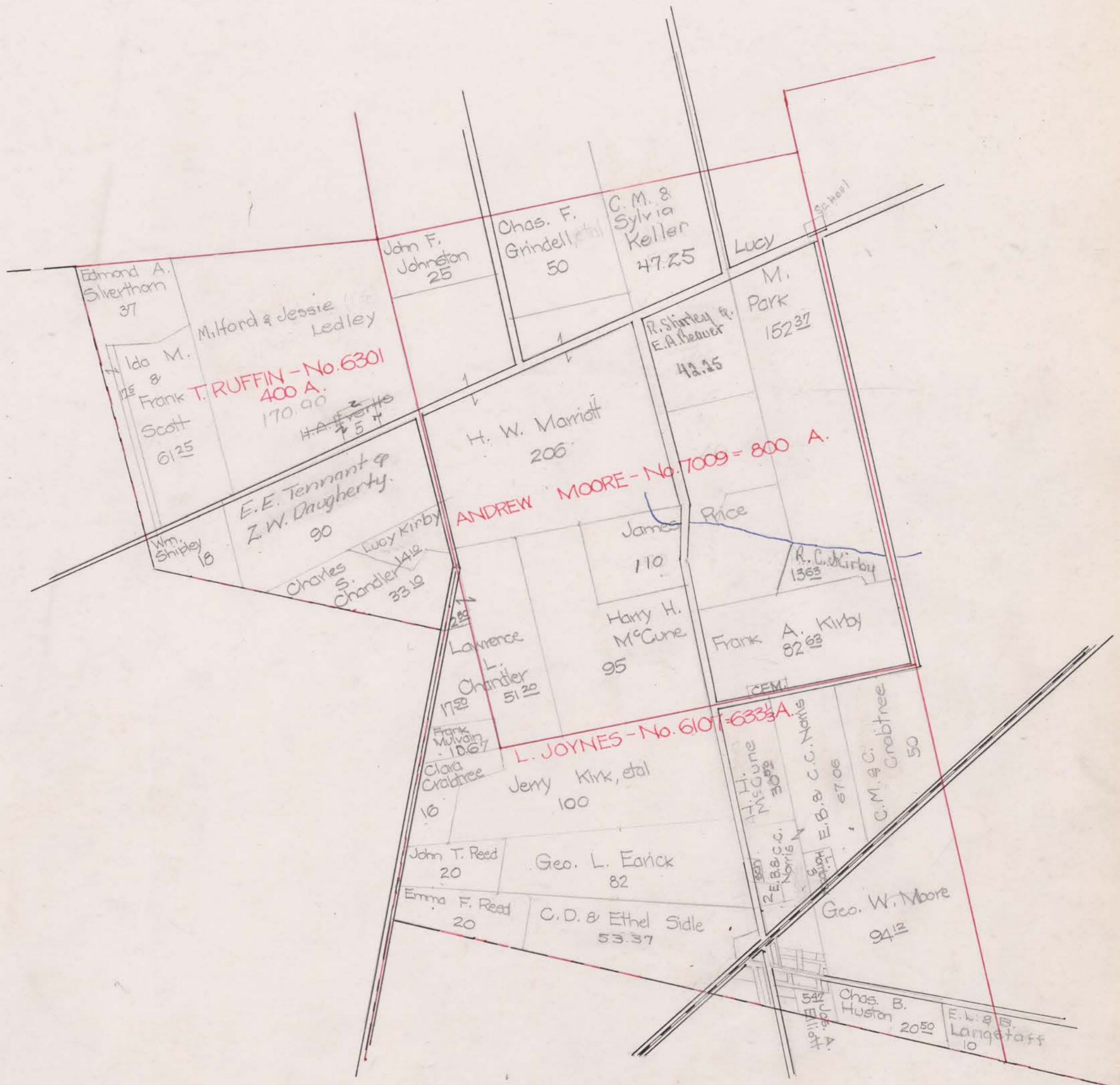
UNION COUNTY FOR 1925

CLASSIFICATION OF BUILDINGS								Valued by Appraiser	Valued by Bd. of Rev.	Lot Valued by Tax Com.	Building Valued by Tax Com.	TRANSFERS	Plat Page
House No. 1	House No. 2	Barn	Other Buildings	Business Bldg.	Factory	Garage	Warehouse						
													1
													2
													3
													4
													5
													6
													7
													8
													9
													10
200			100					300	300				11
													12
													13
													14
200			100					300	300				15
250								250	250				16
													17
													18
													19
													20
400								400	400				21
													22
													23
													24
													25
													26
													27
													28
													29
													30
													31
													32
													33
													34
													35
													36
													37
													38
													39
													40
													41
1050			100	100				1250	1250				42

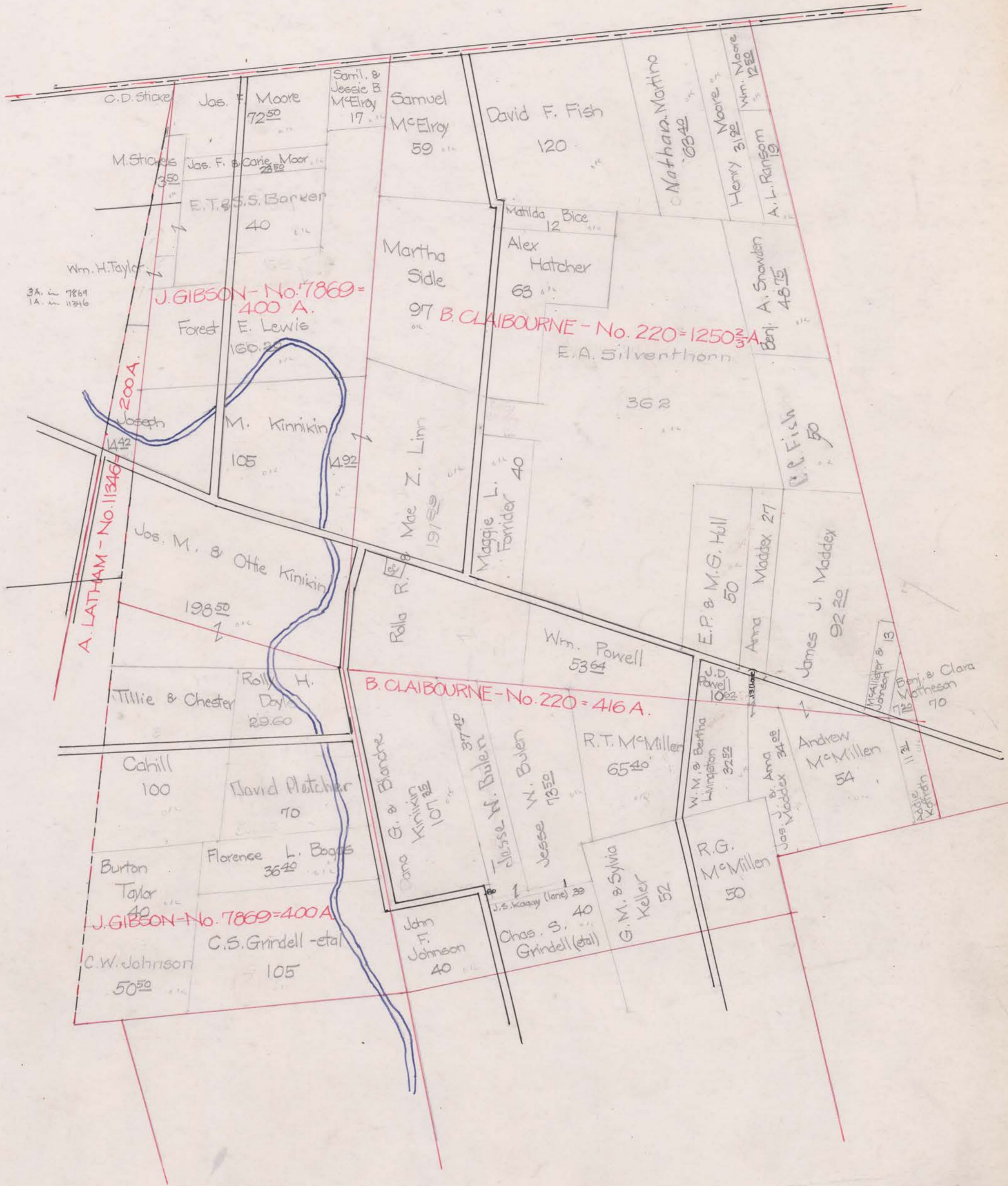


SURVEY No. 6301-7009-6107 TOWN OF Chilmark

SCALE 80 POLES TO AN INCH.

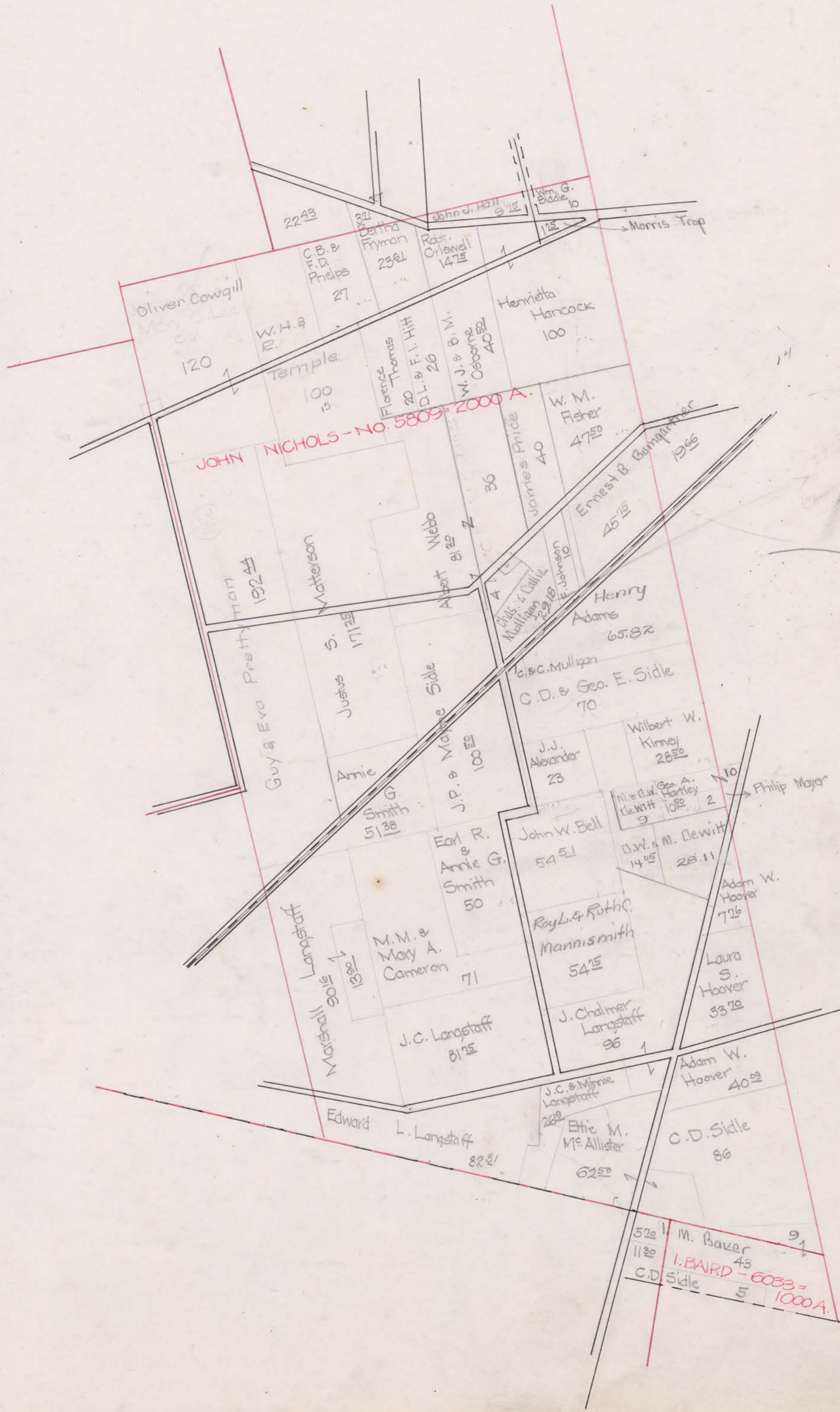


SCALE — 80 — POLES TO AN INCH.



SURVEY No. 5809-6033 TOWN OF Calbourne

SCALE 80 POLES TO AN INCH.



SURVEY No. 6307

TOWN OF

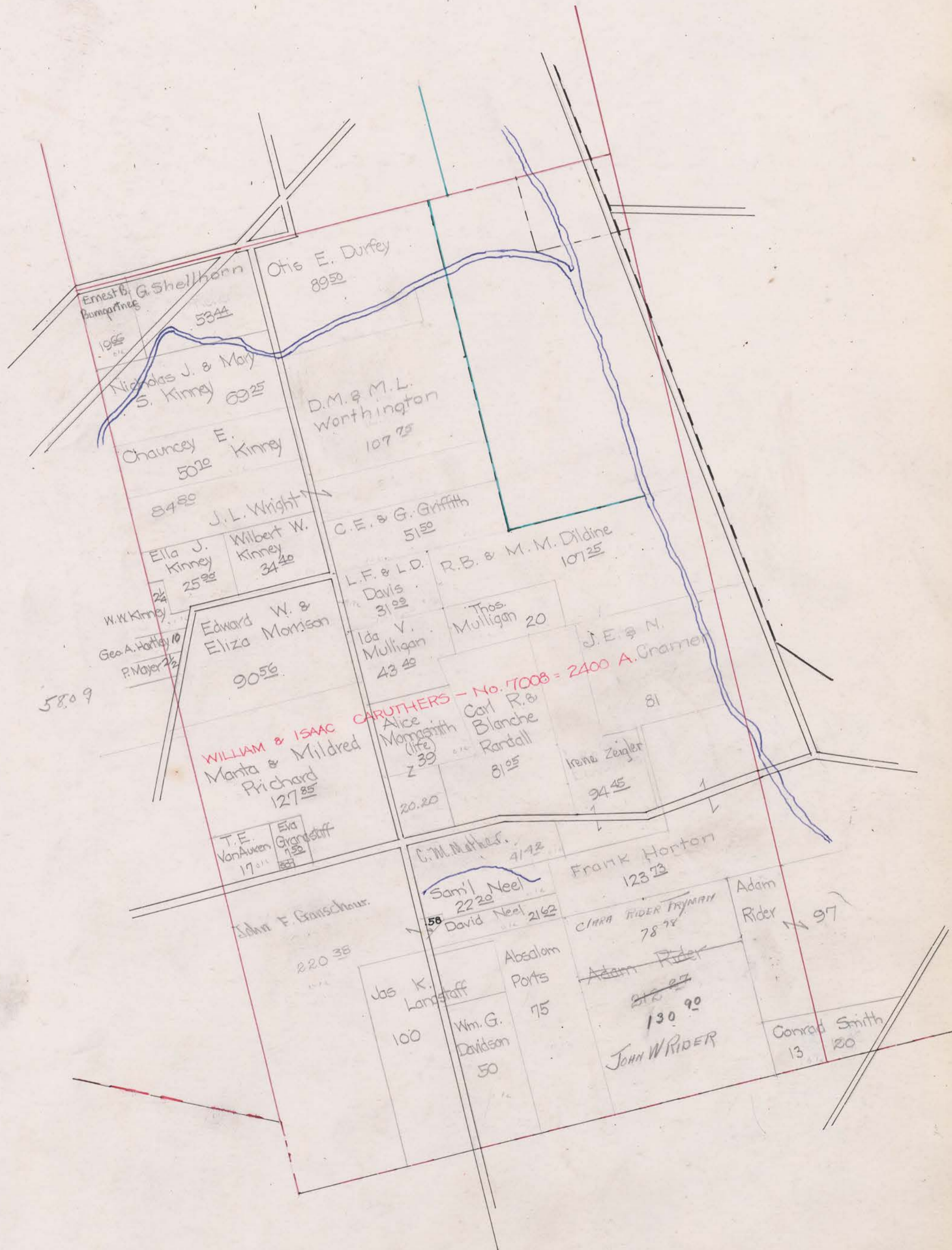
C. Fairbourn

SCALE 80 POLES TO AN INCH.



SURVEY No. 7008 TOWN OF Calhoun

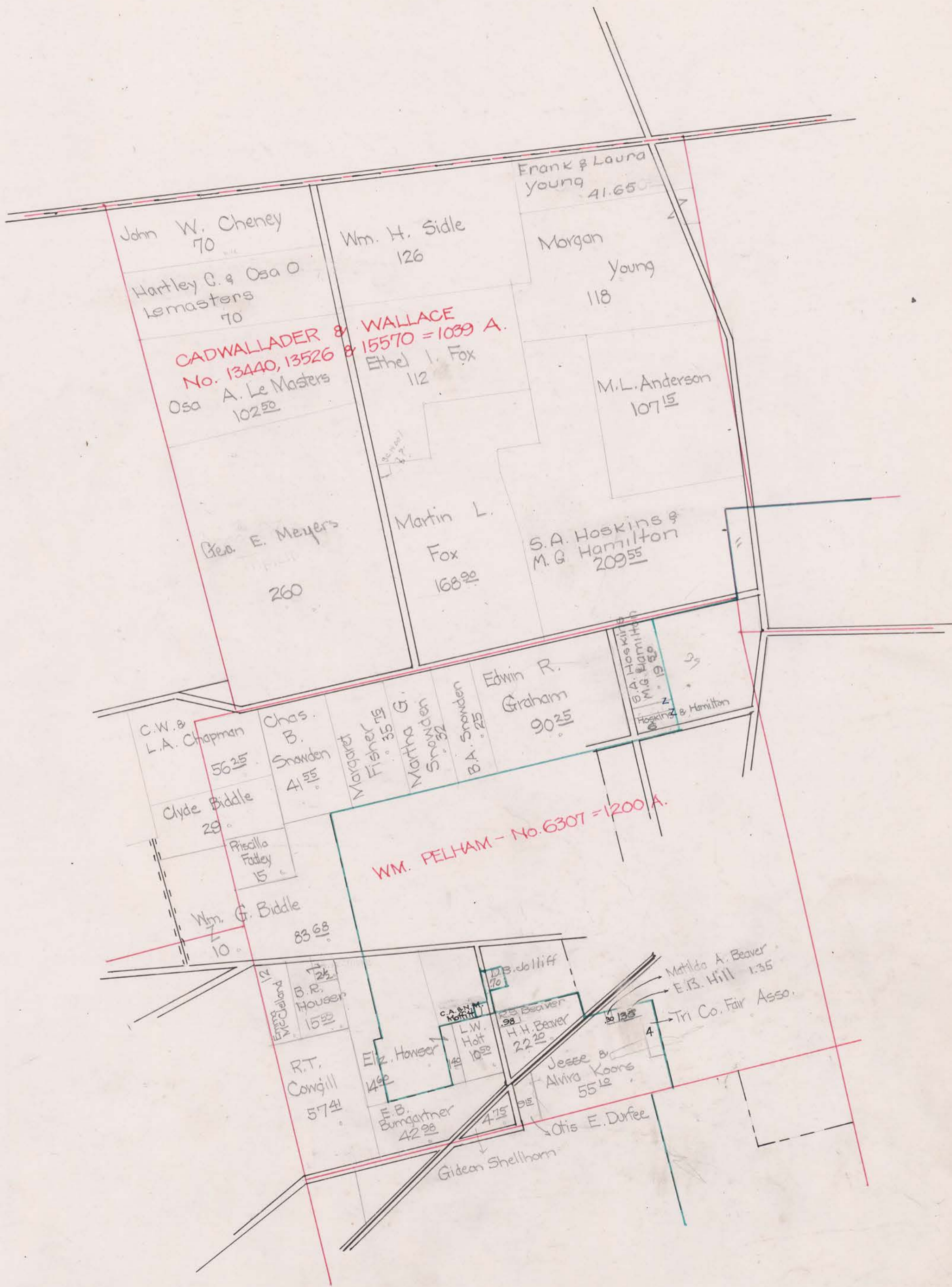
SCALE 80 POLES TO AN INCH.



SURVEY No. 13440-13449-13526 TOWN OF Chickamauga

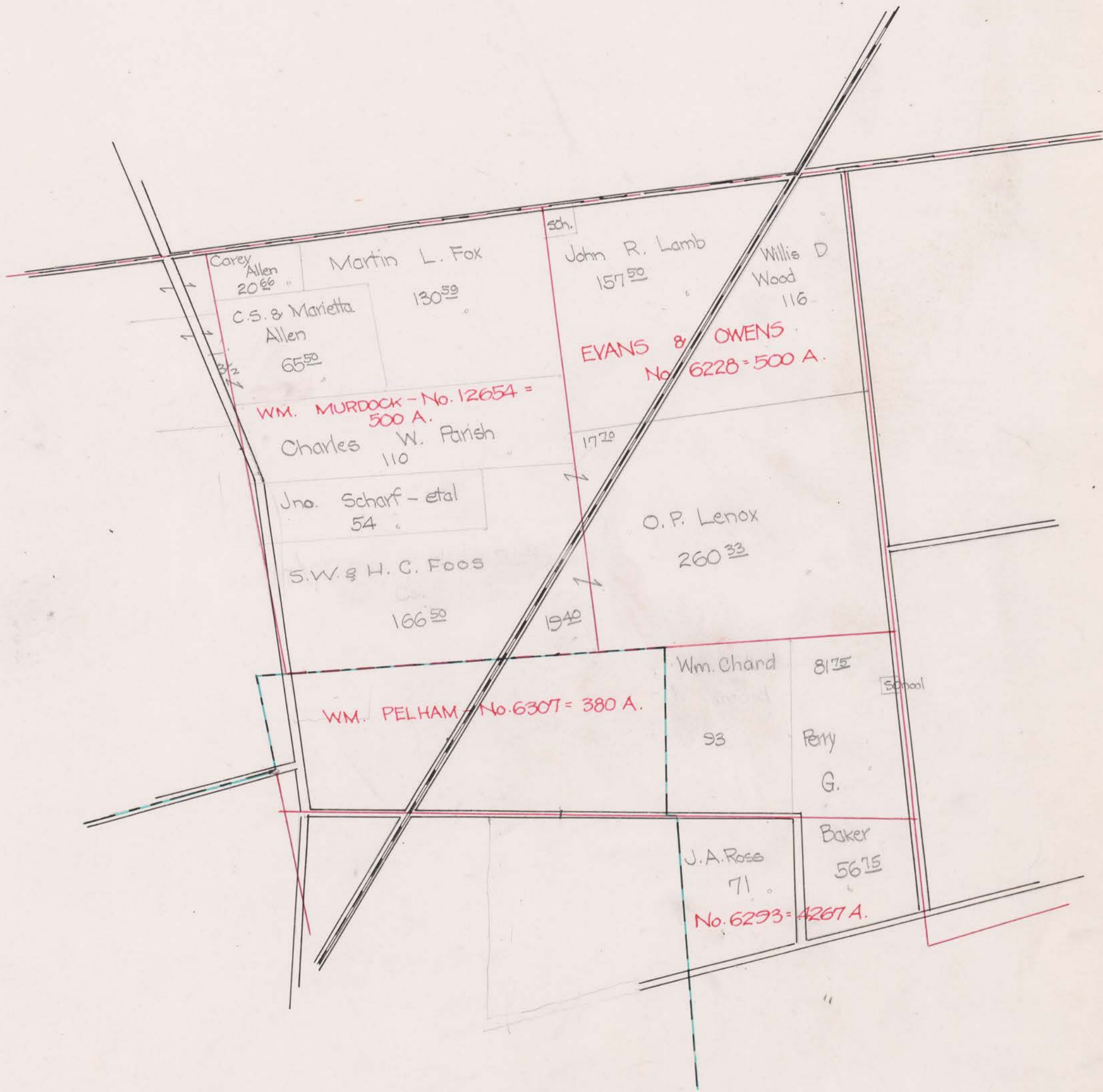
15570 AND 6307

SCALE — 80 — POLES TO AN INCH.

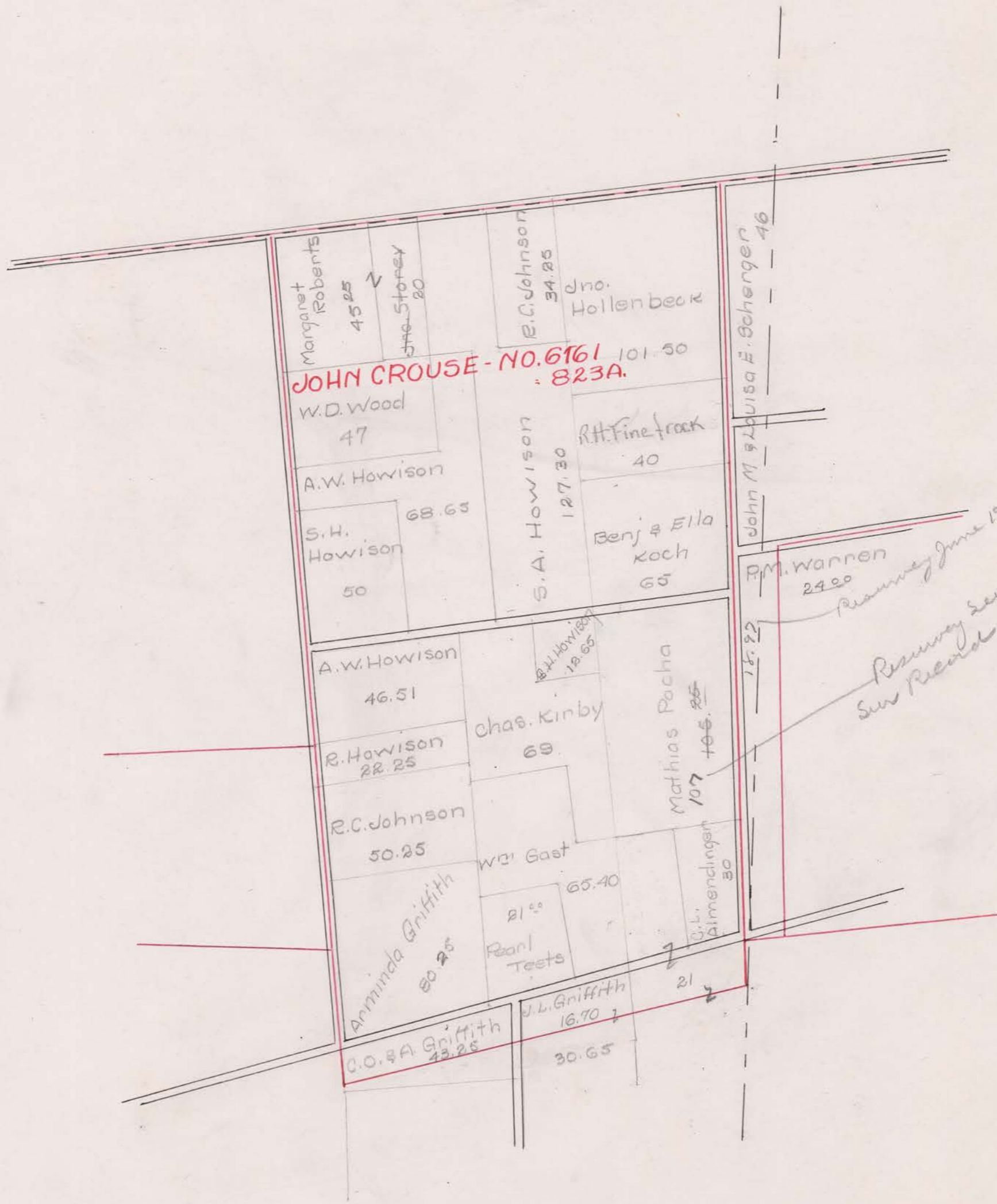


SURVEY No. 12654-6228-6307 TOWN OF C. La. Bourne

SCALE — 80 — POLES TO AN INCH.



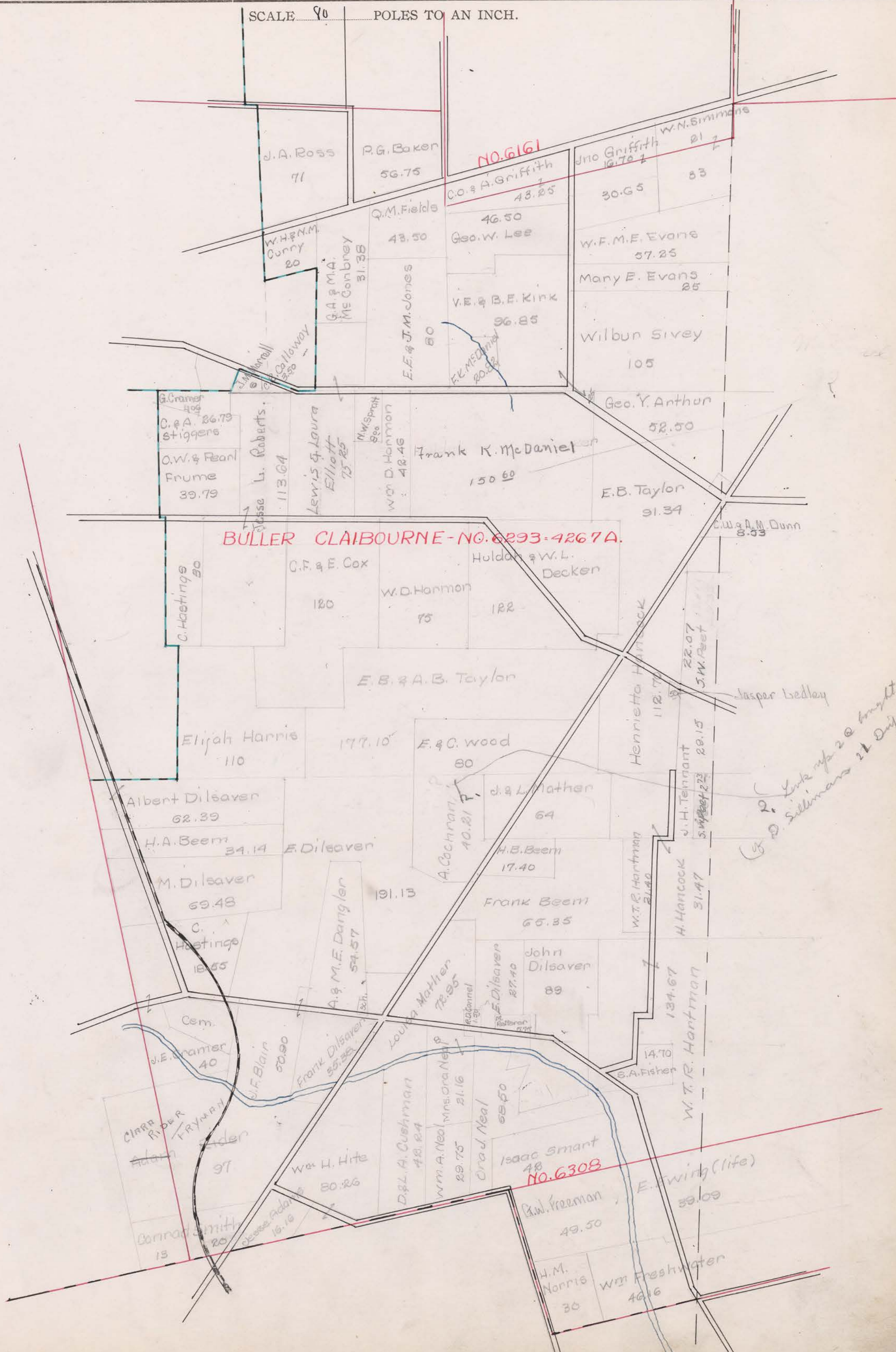
SCALE 80 POLES TO AN INCH.



Resurvey June 1927 - in Union Co.
 See Plat #4 Pg 152

SURVEY No. 6293 TOWN OF Claiborne

SCALE 90 POLES TO AN INCH.



BULLER CLAIBOURNE-NO. 6293-4267A.

NO. 6161

NO. 6308

2. Link up 20 front D. Sillman's 21 Drip

SCALE 40 POLES TO AN INCH.

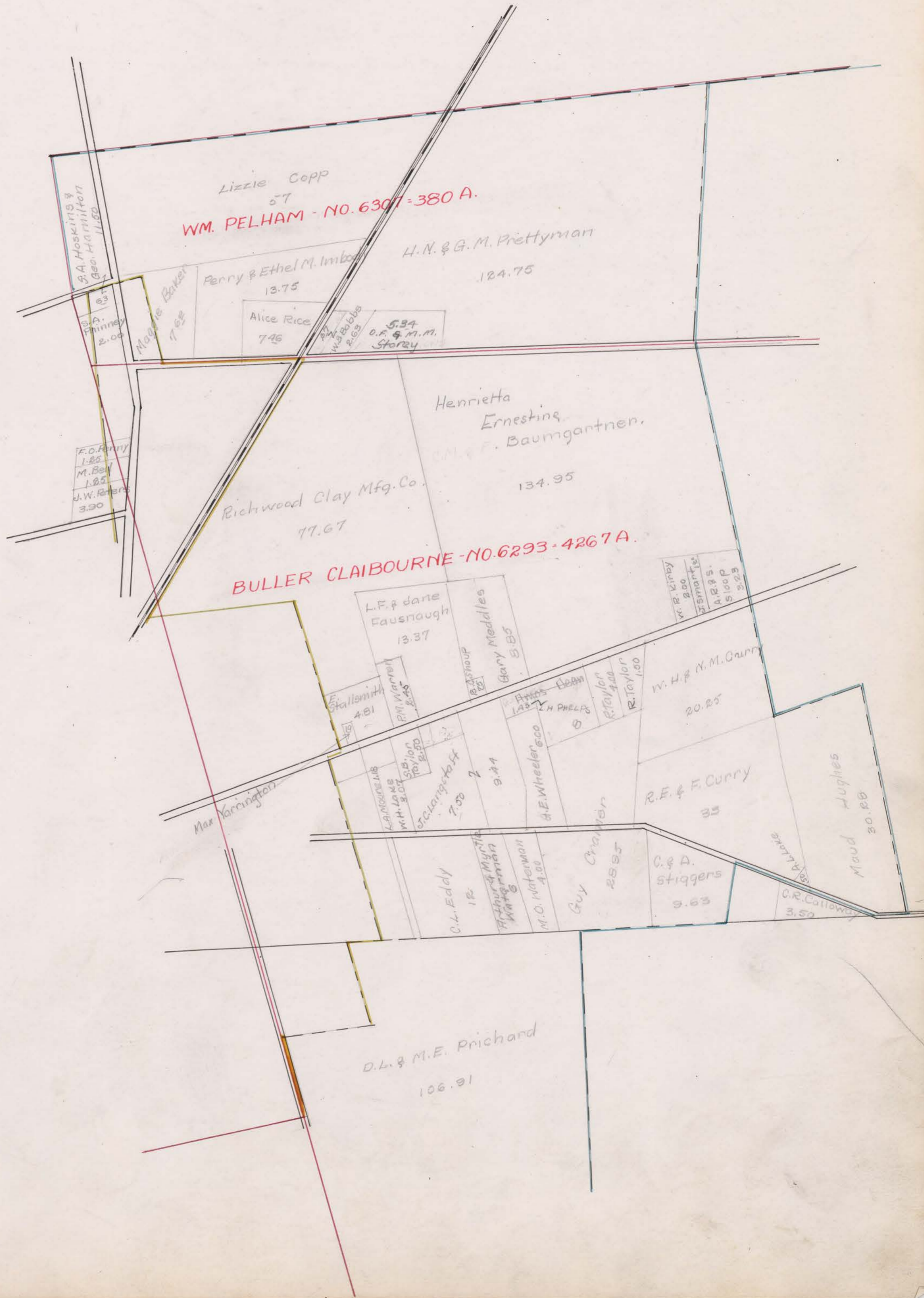


SURVEY No. 6307-6293

TOWN OF

Clairborne

SCALE 40 POLES TO AN INCH.

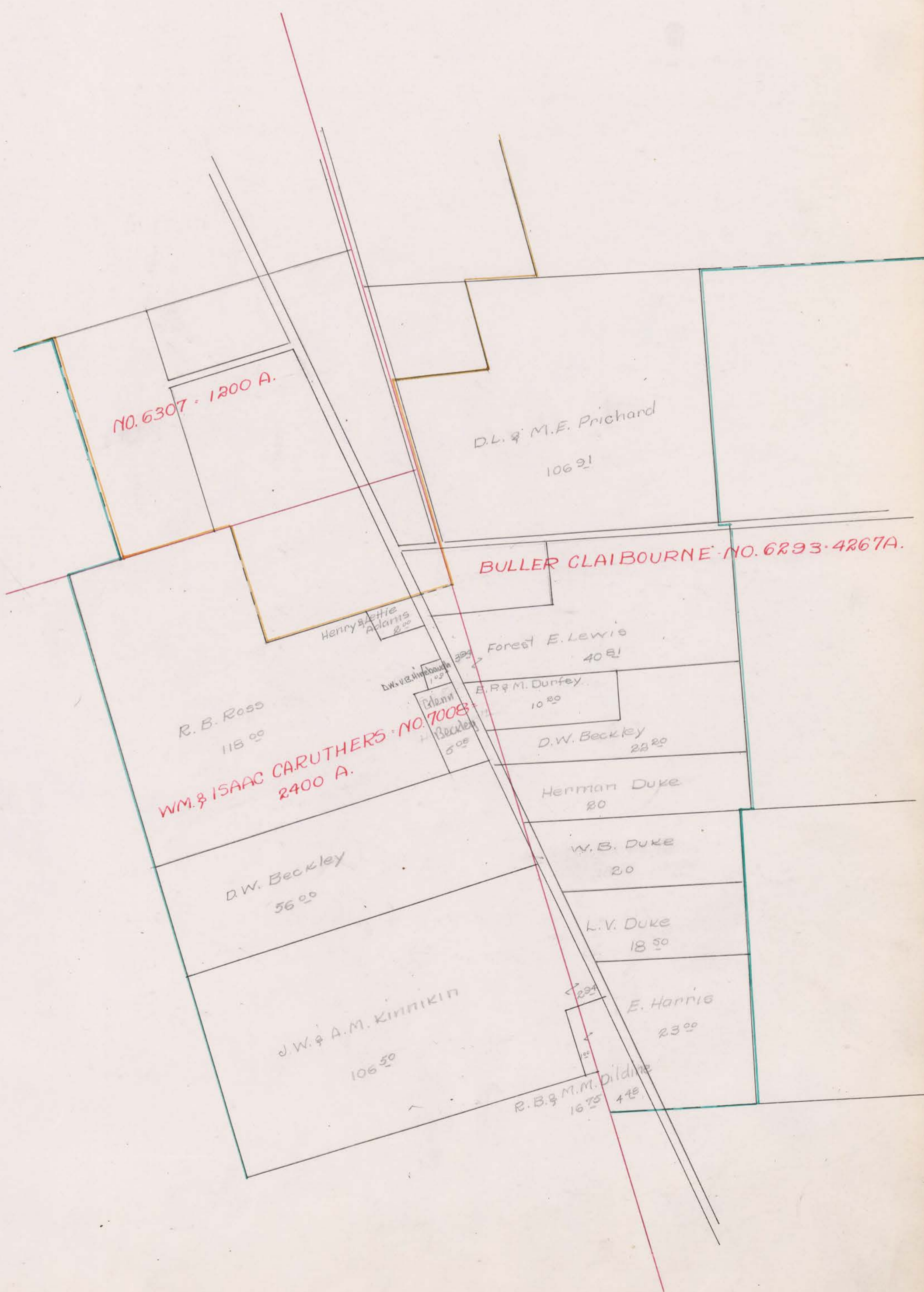


SURVEY No. 6293-7004

TOWN OF

Clairbourne

SCALE 40 POLES TO AN INCH.



NO. 6307 - 1200 A.

D.L. & M.E. Prichard
106 91

BULLER CLAIRBOURNE - NO. 6293-4267A.

Henry & Lettie Adams
2 00

Forest E. Lewis
40 81

R.B. Ross
118 00

D.W. Beckley
5 05

E.P. & M. Dunfee
10 20

WM. & ISAAC CARUTHERS - NO. 7008 -
2400 A.

D.W. Beckley
22 20

Henman Duke
20

D.W. Beckley
56 00

W.B. Duke
20

L.V. Duke
18 50

J.W. & A.M. Kinnikin
106 30

E. Harris
23 00

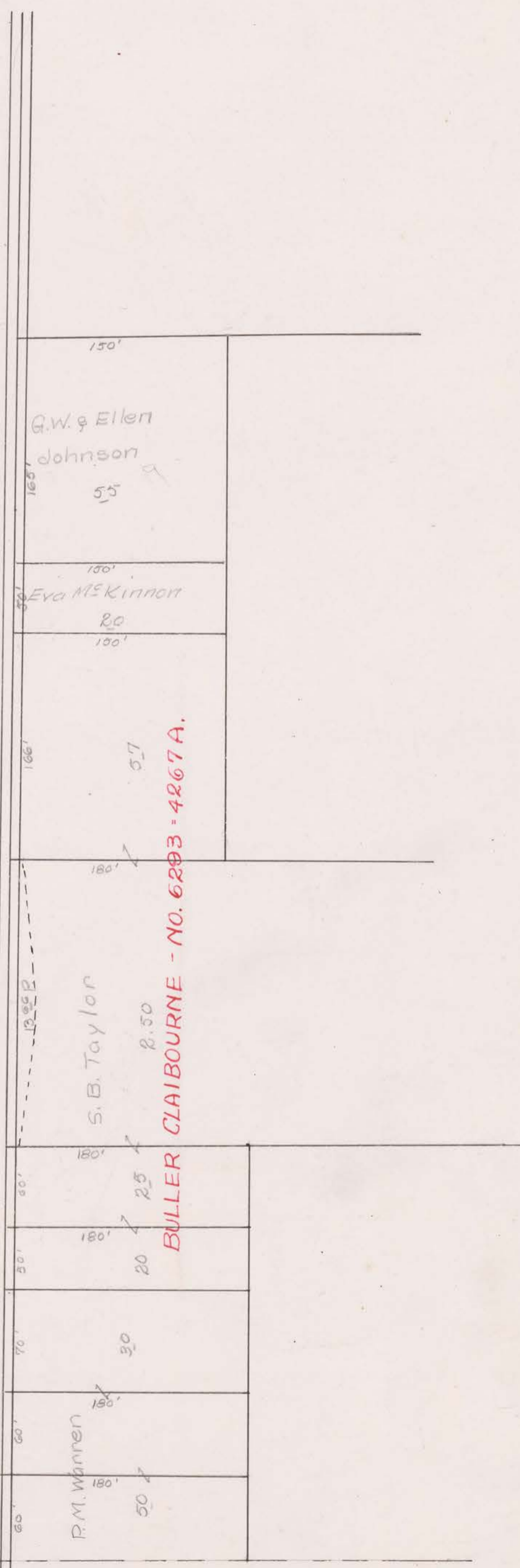
R.B. & M.M. Dildine
16 35 4 15

SURVEY No. 6293

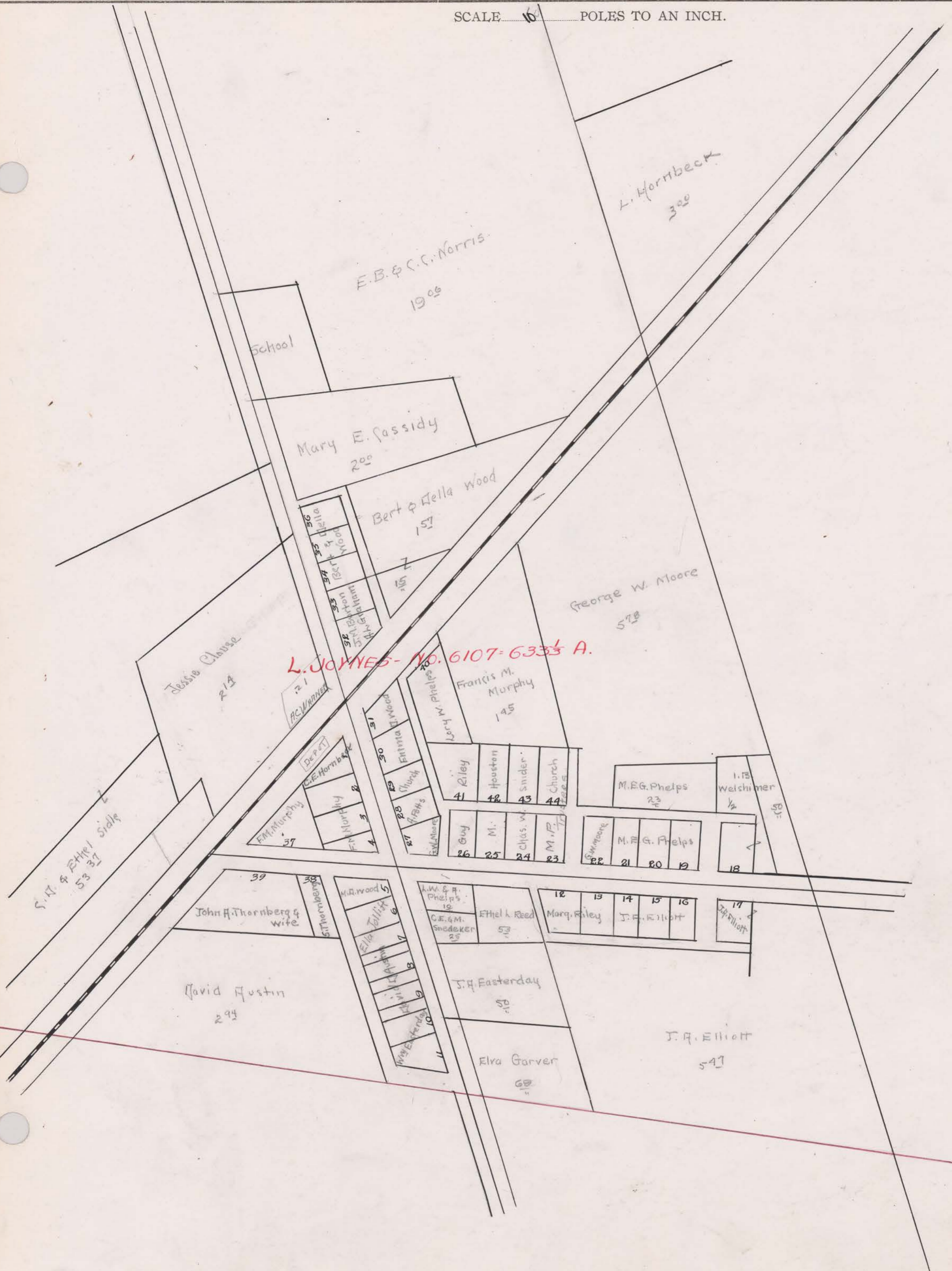
TOWN OF

Clairborne

SCALE 80 ft. POLES TO AN INCH.



SCALE $\frac{1}{16}$ POLES TO AN INCH.



E.B. & C.C. Norris
1906

L. Hornbeck
300

School

Mary E. Cassidy
200

Bert & Della Wood
157

George W. Moore
578

L. JONES - NO. 6107-633 1/2 A.

Francis M. Murphy
145

Jessie Clouse
214

AC WARDEN
21

DEPT
C.E. Hornbeck

36
35
34
33
32
31
30
29
28
27
26
25
24
23
22
21
20
19
18
17
16
15
14
13
12
11
10
9
8
7
6
5
4
3
2
1

Riley
41

Houston
42

Snider
43

Church
44

M.E.G. Phelps
23

I. B. Weishimer
1/2

Guy
26

M.
25

Chas. W.
24

M.P.
23

M.E.G. Phelps
21
20
19

18

John H. Thornberg & wife
39

David Austin
297

L.W. & A. Phelps
18

Ethel L. Reed
13

Marq. Riley
12

J.F. Elliott
15

16

17

S.H. Easterday
10

Elva Garver
60

J.F. Elliott
597

Appraisement of Real Property

OHIO TITLES

Claibourne

Township.

THE COL. D. P. MAP. CO. 027352

Card No.	OWNER'S NAME	SURVEY	CLASSIFICATION OF LAND												TOTAL ACRES	Valued by Appraiser	Valued by Bd. of Rev.
			Cultivated		Arable		Timber		Orchard		Waste		Bldg. Site				
			A.	Hds.	A.	Hds.	A.	Hds.	A.	Hds.	A.	Hds.	A.	Hds.			
1	Adams, Jesse	6293	25											25	10	10	
2	Same	"	16	16										16	16	1200	
3	Adams, Mable	"	65			4						48		69	48	5210	
4	Alexander, J. J.	5809	23											23		1390	
5	Allen, Corey	12654	20	66										20	66	1450	
6	Allen, Cory S.	13440 &c	8	85										8	85	600	
7	Allen, Corydon S + Marietta	"	3	50										3	50	250	
8	Same	12654	45	50										65	50	4590	
9	Almendinger, Carrie L.	6161	30											30	00	1950	
10	Anderson, M. L.	13340 13449	94	15		12						1		107	15	7500	
11	Arthur, George G.	6293	52									50		52	50	3680	
12	Austin, David	6107	2	94										2	94	180	
13																	
14																	
15																	
16	Baker, Eva M.	1139	5	70										5	70	340	
17	Same	5809	9											9		540	
18	Same	6033	43											43		2580	
19	Baker, Perry S.	6293	56	75										56	75	4250	
20	Same	6307 7869	80			25						150		81	75	6120	
21	Barker, Elmer J + Starling S.	11349	39	50								50		40		2000	
22	Beaver, Henry H.	6307	22	20										22	20	1670	
23	Beaver, Matilda A.	6307	30											30		30	
24	Beaver, R. Shirley	"	98											98		80	
25	Beem, Frank	6293	64	85								50		65	35	4890	
26	Beem, Hannah A.	"	27	64	6							50		34	14	2550	
27	Beem, Hattie B.	"	17	40										17	40	1300	
28	Beem, Louis C.	6161	47											47		3290	
29	Same	6228	98			15	2					1		116		8120	
30	Bell, Ralph Jay + Caroline B.	5809	54	01								50		54	51	3170	
31	Bewis, Fred + Sylvia	6161	33	75								50		34	25	1460	
32	Bice, Matilda	220	12											12		600	
33	Biddle, Clyde	6307	29											29		2180	
34	Same	" &c	71											71		50	
35	Biddle, Wm. S.	5809	10											10		750	
36	Same	6307	83	68										83	68	6270	
37	Boggs, Florence L.	7869	29	90	6							50		96	40	1830	
38	Bulen, Jesse W.	220	37	15								25		37	40	2030	
39	Same	"	73									50		73	50	4040	
40	Buckingham, Oscar + Maude	220	59											59		3250	
41	Same	7869	16	50								50		17		940	
42	Bumgarner, Ernest B.	6307	42									98		42	98	3220	

UNION COUNTY, OHIO, FOR 1925

CLASSIFICATION OF BUILDINGS									Valued by Appraiser	Valued by Bd. of Rev.	Buildings Valued by Tax Com.	Land Valued by Tax Com.	TRANSFERS	Plat Page
House No. 1	House No. 2	Barn No. 1	Barn No. 2	Granary	Garage	Silo No. 1	Silo No. 2	Other Buildings						
											10	10		1
700		800	300					150	1960	1950	1130	120	1080	2
1200		800		300				80	2380	2380	5340	120	5090	3
700									400	400	1430	30	1360	4
											1440	80	1370	5
											550	80	520	6
1500		600						700	2800	2800	220	40	310	7
											4820		4590	8
		100							100	100	1930	120	1830	9
1400		1200			100			100	2800	2800	7730	140	7360	10
500		700				150		150	1500	1500	3720	140	3540	11
											190		180	12
														13
														14
														15
											350	10	330	16
											570		540	17
											2710		2580	18
											4190	360	3990	19
1000		800		100	80			400	2380	2380	6280	140	5980	20
1000		700		90	50			50	1890	1890	1970	120	1880	21
800		350							1150	1150	1690	60	1610	22
											30		30	23
											80		80	24
900	1400							100	2400	2400	5090	40	4850	25
900		350		150				80	1380	1380	2590	80	2470	26
											1320	40	1260	27
											3390	60	3230	28
700		900		200				230	2030	2030	8300	220	7900	29
500		500						80	1080	1080	3210	110	3060	30
400		300						50	750	750	1530		1460	31
100									100	100	610	20	580	32
											2290		2180	33
											50		50	34
											750	40	710	35
1200		1000		150	100	130		150	2730	2730	6480	100	6170	36
400		50							450	450	1890	30	1800	37
550									550	550	2130		2030	38
1000		1000						80	2080	2080	4240		4040	39
											3320	90	3160	40
800		350		80	100			80	1410	1410	970	20	920	41
800				130	80			30	1040	1040	3280	100	3120	42
16730	1400	10400	300	1200	510	280		2510	33350	33350	97810	2410	93150	

THE COL. R. R. REG. CO. 027352

Card No.	OWNER'S NAME	SURVEY	CLASSIFICATION OF LAND												TOTAL ACRES		Valued by Appraiser	Valued by Bd. of Rev.
			Cultivated		Arable		Timber		Orchard		Waste		Bldg. Site		A.	Hds.		
			A.	Hds.	A.	Hds.	A.	Hds.	A.	Hds.	A.	Hds.	A.	Hds.	A.	Hds.		
1	40 Cahill, Chester	7869	79		13	75	7						25	100	5000	5000		
2	41 Calloway, Clarke R.	6293	3										50	3	260	260		
3	42 Cameron, M. M. & Mary A.	5809	70										1	71	4260	4260		
4	43 Chandler, Charles S.	6301	32	60									50	33	1320	1320		
5	44 Chandler, Ernest C. & Mary C.	6107	17	50										17	790	790		
6	45 Same	6301	2										80	2	150	150		
7	46 Same	7009	51	20										51	2380	2380		
8	47 Chapman, C. W.	6307	25											25	20	20		
9	48 Same	"	65	30		10							50	75	4880	4880		
10	49 Same (Charles W.) & Lelia A.	"	45	75		10							50	52	3660	3660		
11	50 Chard, Elida E.	"	92	50									50	93	6980	6980		
12	51 Cheney, John W.	13440x	69	50									50	70	4900	4900		
13	52 Cochran, Andrew	6293	41	71									50	42	2530	2530		
14	53 Connell, R. D.	"	6											6	240	240		
15	54 Same (Robt. D.)	"	1	50									1	50	80	80		
16	55 Cowgill, Oliver	5809	100			19	75						25	120	6600	6600		
17	56 Cox, Chester F. & Ellen	6293	119	50									50	120	9000	9000		
18	57 Crabtree, Clara	6107	16											16	720	720		
19	58 Crabtree, Clara M. & Carey	"	49	50									50	50	2000	2000		
20	59 Cramer, Guy	6293	4	06										4	320	320		
21	60 Cramer, J. E.	"	39	50									50	40	2600	2600		
22	61 Same & Nina	7008	66	50		14							50	81	5470	5470		
23	62 Criswell, Robt	5809	14	50									25	14	1190	1190		
24	63 Curry, Wm. H. & Nettie M.	6293	19	75									25	20	1530	1530		
25	64 Cushman, D. & L. A.	"	41	74									50	42	2540	2540		
26	65 Claibourne Sp.																	
27																		
28																		
29																		
30	Certified Delinquent:-																	
31	66 " Denman, M. C.	7008	41	17									25	41	2680	2680		
32	67 " Leving, Emma (Wife)	6308	38	59									50	39	2700	2700		
33	68 " Fishel & Marks Co, Llc	6293	36											36	40	40		
34	69 " Same	6293	61											61	60	60		
35	70 " Same	"	77											77	50	50		
36	71 " Graham, Robert Hawthorne	6307	88	75									50	90	6770	6770		
37	72 " Harris J. Blaine	6293	102			8								110	8250	8250		
38	73 " Hartley, George A.	5809	10	50										10	550	550		
39	74 " Same.	7008	9	50										10	500	500		
40	75 " Philpa & Florence D	5809	26											27	1490	1490		
41	76 " Same	6307	22	43										22	1350	1350		
42	77 " Powell, John D.	220	10	62										10	650	650		
			1400	16		27	75		5	4	75		12	65	94570	94570		

UNION COUNTY, OHIO, FOR 1925

CLASSIFICATION OF BUILDINGS										Valued by Appraiser	Valued by Bd. of Rev.	Buildings Valued by Tax Com.	Land Valued by Tax Com.	TRANSFERS	Plat Page
House No. 1	House No. 2	Barn No. 1	Barn No. 2	Granary	Garage	Silo No. 1	Silo No. 2	Other Buildings							
750		750		100				50	1650	1650		5130	110	4890	1
300	100								400	400		250	20	240	2
1800		1200						300	3300	3300		4450	20	4240	3
900		700							1600	1600		1350	30	1290	4
												790	40	750	5
1600	100	150			100			100	2050	2050		140	20	130	6
												2490	10	2370	7
												20		20	8
700		1000		300				100	2100	2100		5020	100	4780	9
200		750						100	1050	1050		3740	100	3560	10
400		800		50	100	100		150	1600	1600		7220	100	6880	11
1600		1050			30				2680	2680		4890	240	4660	12
200		100							300	300		2550	100	2430	13
												190	60	180	14
												80		80	15
800				130				80	1010	1010		6830	100	6500	16
1200		800			50		130	100	2280	2280		9370	80	8920	17
300				50				30	380	380		670	80	640	18
250									250	250		3040	60	1940	19
												340		320	20
800		400							1200	1200		2600	120	2480	21
900		400		100	80			50	1530	1530		5740		5470	22
350		100							450	450		1160	90	1100	23
900		400						100	1400	1400		1540	60	1470	24
1000	200			80		80		50	1410	1410		2610	50	2490	25
															26
															27
															28
															29
															30
600		300			100				1000	1000		2670	140	2540	31
600		900		100				250	1850	1850		2660	170	2530	32
												40		40	33
												60		60	34
												50		50	35
1600	1200	650						150	3600	3600		6880	220	6530	36
												8660		8250	37
												560	20	530	38
80		300					30	30	410	410		490	30	470	39
200		100							300	300		1510	50	1440	40
												1330	80	1270	41
												600	80	570	42
18030	1600	10850		910	460	180	130	1640	33800	33800		96720	2380	92130	

Appraisement of Real Property

Claibourne

Township.

THE COL. B. S. MFG. CO. 027352

Card No.	OWNER'S NAME	SURVEY	CLASSIFICATION OF LAND												TOTAL ACRES	Valued by Appraiser	Valued by Bd. of Rev.
			Cultivated		Arable		Timber		Orchard		Waste		Bldg. Site				
			A.	Hds.	A.	Hds.	A.	Hds.	A.	Hds.	A.	Hds.	A.	Hds.			
1	78 Cert. Del. - Wright, J. L.	7008	80	80	2				1					1	84 80	5940	5940
2	79 " " Wright, Lloyd	"	16												16	1120	1120
3																	
4																	
5																	
6	80 Dangles, Austin + Matilda E.	6293	54	22										25	54 47	4400	4400
7	81 Davidson, William S.	7008	49	50										50	50	3500	3500
8	82 Davis, Lawrence F. + Lily D.	"	30	59										50	31 09	2180	2180
9	83 Decker, Huldah + Wm. L.	6293	109		12									1	122	8540	8540
10	84 De Witt, Marietta + D. W.	5809	50	66										50	51 16	2810	2810
11	85 Dildine, Ralph B. + Margaret M.	7008	95	25	12										107 25	7490	7490
12	86 Dilsaver, Edmond	6293	35												35	1950	1950
13	87 Dilsaver, Floyd H.	"	56	39			5							1	62 39	4370	4370
14	88 Dilsaver, Frank	"	34	88										50	35 38	2360	2360
15	89 Dilsaver, Franklin	"	27	40											27 40	1600	1600
16	90 Same	"	49	88										50	50 38	3750	3750
17	91 Dilsaver, Fred + Ella et al.	"	105											75	105 75	7920	7920
18	92 Dilsaver, John.	"	88											1	89	6230	6230
19	93 Doyle, Rolla H.	7869	29	60											29 60	1380	1380
20	94 Dunn, Charles W. + Anna M.	6293	8	03										50	8 53	630	630
21	95 Duffee, Otis E.	6307	9	15											9 15	700	700
22	96 Same	7008	75	50	12				1					1	89 50	6700	6700
23																	
24																	
25																	
26	97 Earick, Geo L.	6107	81											1	82	4920	4920
27	98 Easterday, Daniel E.	"	25											25	50	40	40
28	99 Elliott, J. H.	"	69												69	50	50
29	100 Elliott, James A.	"	5	47											5 47	330	330
30	101 Elliott, Lewis + Laura	6293	50											25	50 25	3770	3770
31	102 Evans, Mary Ellen	"	81	75										50	82 25	4940	4940
32																	
33																	
34																	
35	103 Fadley, Priscilla	6307	15												15	950	950
36	104 Fields, D. M.	6293	43											50	43 50	3300	3300
37	105 Finefrock, R. H.	6161	40												40	2200	2200
38	106 Fish, Chauncy C. + Ida L.	220	50												50	3000	3000
39	107 Same	6307	22											60	22 60	1350	1350
40	108 Same	"	150											27	150 27	9000	9000
41	109 Fishel + Marks Co, The	6293															
42	110 Fisher, Margaret	6307	35	75											35 75	2220	2220
			1579	76	38			5		2				12	37 1637 13	109640	109640

UNION COUNTY, OHIO, FOR 1925

CLASSIFICATION OF BUILDINGS									Valued by Appraiser	Valued by Bd. of Rev.	Buildings Valued by Tax Com.	Land Valued by Tax Com.	TRANSFERS	Plat Page	
House No. 1	House No. 2	Barn No. 1	Barn No. 2	Granary	Garage	Silo No. 1	Silo No. 2	Other Buildings							
1000		600		40				270	1880	1880		6170	60	5880	1
												1160	20	1100	2
															3
															4
															5
400		700		50	80			150	1380	1380		4580	40	4360	6
900		800		200				130	2030	2030		3550	120	3380	7
800		400						100	1300	1300		2240	50	2130	8
750					100			150	1000	1000		8740	220	8320	9
600		200						50	830	830		2910	40	2770	10
800		900					80	100	1880	1880		4860		4490	11
												2050		1950	12
600		500		150				80	1330	1330		4540	50	4320	13
900		100						80	1080	1080		2310	160	2200	14
												1680		1600	15
450		600			50	150		230	1480	1480		3780	150	3600	16
900		900						450	2250	2250		8230	80	7840	17
500		200	200	50	50			400	1400	1400		6370	160	6070	18
												1300	140	1240	19
350									350	350		620	40	590	20
												410	20	680	21
900		800		100	100			330	2230	2230		6930	100	6600	22
															23
															24
															25
900		700		100	130			380	2210	2210		5080	80	4840	26
150		50							200	200		40		40	27
1000									1000	1000		50		50	28
												350		330	29
		400	500		100				1000	1000		3900	60	3710	30
800		400						150	1350	1350		5120	60	4880	31
															32
															33
															34
												1000		950	35
1500		600		80	80	130		350	2740	2740		3380	80	3220	36
												2250	60	2140	37
												3150		3000	38
700		200						100	1000	1000		1310	100	1250	39
800		900	750	80				150	2680	2680		9300	140	8860	40
															41
												2290	40	2180	42
15700		9950	1450	850	690	280	80	3600	32600	32600		112950	2070	107540	

Appraisalment of Real Property

Clairbourne

Township.

THE COL. B. E. MFG. CO. 027352

Card No.	OWNER'S NAME	SURVEY	CLASSIFICATION OF LAND												TOTAL ACRES	Valued by Appraiser	Valued by Bd. of Rev.
			Cultivated		Arable		Timber		Orchard		Waste		Bldg. Site				
			A.	Hds.	A.	Hds.	A.	Hds.	A.	Hds.	A.	Hds.	A.	Hds.			
1	111 Fisher, Sarah A.	6293	14									70	14	70	1000	1000	
2	112 Fisher, W. M.	5809	47									50	47	50	2850	2850	
3	113 Foos, Henry C.	6228	17	70										17	70	1280	1280
4	114 Same	12654	164	50								2	166	50	12490	12490	
5	115 Forrider, Maggie J.	220	39									1	40		2400	2400	
6	116 Fox, Ethel J.	13440 ⁴⁰	100			8				3		1	112		8400	8400	
7	117 Fox, Martin L.	12654	110	59	20									130	59	9790	9790
8	118 Same	13440 ⁴⁰	168									90	168	90	12600	12600	
9	119 Freeman, George C.	6308	49	25								25	49	50	2970	2970	
10	120 Frum, O. W. + Pearl	6293	39									79	39	79	2980	2980	
11	121 Fryman, Bertha	5809	23	61										23	61	1530	1530
12	122 Same	6307	3	71										3	71	240	240
13	123 Foos, James H.	7869	43			7	50					50	51		2270	2270	
14	124 Freshwater, William	6308	45	66								50	46	16	3220	3220	
15																	
16																	
17	125 Gast, William	6161	64	90								50	65	40	4580	4580	
18	126 Grandstaff, Benj. F. + Hazel D.	7009	100		9	50						50	110		5500	5500	
19	127 Grandstaff, Eva	7008	7	50										7	50	490	490
20	128 Griffith, Arminda	6161	58	75	20			1				50	80	25	5620	5620	
21	129 Griffith, C. E. + Grace	7008	51	50										51	50	3610	3610
22	130 Griffith, Charles O. + Arminda	6161 6293	42	75								50	43	25	3030	3030	
23	131 Griffith, John L.	6161	16	70										16	70	1330	1330
24	132 Same	6293	30	15								50	30	65	2450	2450	
25	133 Grindell, Chas. S.	220	39	50								50	40		2400	2400	
26	134 Same	7009	50											50		3000	3000
27	135 Grindell, Flora M. + C. S.	7869	93		12									105		5800	5800
28																	
29																	
30																	
31	136 Hall, John J.	5809	9	75										9	75	680	680
32	137 Same	6307	42	73								50	43	23	2810	2810	
33	138 Hancock, Henrietta	5809	99	50								50	100		7250	7250	
34	139 Same	6293	5	98										5	98	420	420
35	140 Same	"	31	47										31	47	2200	2200
36	141 Same	"	92	70	20									112	70	7900	7900
37	142 Harmon, Wm D.	"	41	96								50	42	46	2980	2980	
38	143 Same	"	74	50								50	75		5630	5630	
39	144 Hartman, Walter T. Jr.	"	21	40										21	40	1350	1350
40	145 Same	"	119	67	15									134	67	9750	9750
41	146 Hastings, Cynthia	"	20											20		1000	1000
42	147 Same	"	30											30		2400	2400
			2009	43	61	50	50	1	3	13	14	2138	57	146	200	146	200

UNION COUNTY, OHIO, FOR 1925

CLASSIFICATION OF BUILDINGS										Valued by Appraiser	Valued by Bd. of Rev.	Buildings Valued by Tax Com.	Land Valued by Tax Com.	TRANSFERS	Plat Page
House No. 1	House No. 2	Barn No. 1	Barn No. 2	Granary	Garage	Silo No. 1	Silo No. 2	Other Buildings							
100		200							300	300		990	60	940	1
600		1200						50	1850	1850		2890	100	2750	2
												1340		1280	3
1000		700				130		680	2510	2510		13010	100	12390	4
500		130		50				30	710	710		2330	180	2220	5
1200		900		150	150			400	2800	2800		8670	140	8260	6
900		700						150	1750	1750		10090	180	9610	7
1700	350	1200	800	100		150	150	450	4600	4600		13040	180	12420	8
250		180							480	430		3030	80	2890	9
900		250						300	1450	1450		3050	80	2900	10
500		200							700	700		1560	40	1490	11
												210	40	200	12
750		500		100				100	1450	1450		2380		2270	13
500		200		100				30	830	830		3260	120	3100	14
															15
															16
900		500							1400	1400		4770	40	4570	17
750	200	700		80				200	1930	1930		5630	140	5360	18
												490	30	470	19
800		700	650		100			50	2300	2300		5690	200	5420	20
1450		850		150				400	2850	2850		3750	40	3570	21
400		200							600	600		3160	20	3010	22
												1270	100	1210	23
400		300			50				650	650		2530	40	2410	24
750		500		100	40	130		180	1700	1700		2460	60	2340	25
												3070	80	2920	26
												6070	20	5780	27
															28
															29
															30
												630	80	600	31
800		800		200				30	1830	1830		2950		2810	32
1000		100		130				60	1290	1290		4360	240	4010	33
												420	20	400	34
												3210	100	3100	35
500		1400	100					30	2030	2030		8150	140	7760	36
400		300							600	600		3070	60	2920	37
1400	1000				150			500	3050	3050		5830	80	5550	38
												1310	100	1250	39
1800	800	1100	250	100	300	150		1500	6000	6000		9990	240	9510	40
												920	120	880	41
												2500	20	2380	42
19950	3350	13610	1800	1260	790	560	150	5140	45610	45610		150080	3280	142920	

THE COL. R. P. MFG. CO. 027352

Card No.	OWNER'S NAME	SURVEY	CLASSIFICATION OF LAND												TOTAL ACRES		Valued by Appraiser	Valued by Bd. of Rev.
			Cultivated		Arable		Timber		Orchard		Waste		Bldg. Site		A.	Hds.		
			A.	Hds.	A.	Hds.	A.	Hds.	A.	Hds.	A.	Hds.	A.	Hds.	A.	Hds.		
1	148 Hatcher, Alexander	220	62	75									25	63	2960	2960		
2	149 Hill, Eugene Riddle	5809	54	82	10								1	65	82	3290	3290	
3	150 Same (B)	6307	1	35										1	35	150	150	
4	151 Hite, W.H.	6293	79	76									50	80	26	5600	5600	
5	152 Hitt, O.L. + Florence J.	5809	26											26		1820	1820	
6	153 Hoffman, J. Franklin + Ida May	7009	41	25									1	42	25	2400	2400	
7	154 Hollenbeck, John	6161	101										50	101	50	6130	6130	
8	155 Holt, L.W.	6307	10										50	10	50	750	750	
9	156 Hoover, Adam W.	5809	7	76										7	76	530	530	
10	157 Same	"	39	59									50	40	09	2810	2810	
11	158 Hoover, Laura S.	"	33	70										33	70	2360	2360	
12	159 Hornbeck, Louie	6107	3											3		210	210	
13	160 Horton, Frank	6293 7008	123										73	123	73	8280	8280	
14	161 Hoskins, Samuel A. + Marion G. Hamilton	6307	25	50										25	50	1890	1890	
15	162 Same	13440k	197		10								2	55	209	55	16230	16230
16	163 Houser, Benjamin R. (Luette)	6307	2										50	2	50	180	180	
17	164 Houser, B.R.	"	15	59										15	59	1130	1130	
18	165 Howison, Albert W.	6161	46	01									50	46	51	3260	3260	
19	166 Same	"	61	15	7								50	68	65	4420	4420	
20	167 Howison, Rebecca	"	21	75									50	22	25	1550	1550	
21	168 Howison, Sanford H.	"	12	65										12	65	940	940	
22	169 Same	"	50											50		3500	3500	
23	170 Howison, Stephen A.	"	127										30	127	30	8280	8280	
24	171 Howser, Elizabeth	6307	1	40										1	40	100	100	
25	172 Same	"	14	60										14	60	1090	1090	
26	173 Hughes, Maude	6293	25											25		1880	1880	
27	174 Hull, Emmitt P. + Myrtle G.	220	49	50									50	50		3350	3350	
28	175 Huston, Chas B.	6107	20	50										20	50	1200	1200	
29																		
30																		
31																		
32	176 Johnson, Francis D.	5809	9	75									25	70		600	600	
33	177 Johnson, John F.	220			40									40		2300	2300	
34	178 Same	7009	24	75									25	25		1430	1430	
35	179 Johnson, Ray C.	6161	49	75									50	50	25	3520	3520	
36	180 Joloff, L.B.	6307	70											70		50	50	
37	181 Jones, Jessic M. + Anna E. Fields	6293	80											80		6000	6000	
38																		
39																		
40																		
41	182 Keller, G.M. + Sylvia	220	52											52		3380	3380	
42	183 Same	7009	46	75									50	47	25	3060	3060	
			1517	33	59	10							11	83	1596	16	106630	106630

UNION COUNTY, OHIO, FOR 1925

CLASSIFICATION OF BUILDINGS										Valued by Appraiser	Valued by Bd. of Rev.	Buildings Valued by Tax Com.	Land Valued by Tax Com.	TRANSFERS	Plat Page
House No. 1	House No. 2	Barn No. 1	Barn No. 2	Granary	Garage	Silo No. 1	Silo No. 2	Other Buildings							
600		300						140	1040	1040		2960	140	2820	1
500		200			80			250	1030	1030		3450		3290	2
												160		150	3
800		500			100				1400	1400		5710	160	5440	4
500		400						80	980	980		1890	20	1800	5
1500		800	600		100	80		30	3110	3110		2350	160	2240	6
800		200							1000	1000		6270	160	5970	7
800		500						50	1350	1350		790		750	8
												490	60	470	9
1600		800	400	400	80			200	3480	3480		2840	80	2730	10
												2370	100	2260	11
1200					80				1280	1280		200	20	190	12
500		300	250	200				30	1280	1280		8530	160	8120	13
												1900	80	1810	14
1800	350	1300	1600			130	130	900	6110	6110		16850	180	16050	15
250								30	280	280		190		180	16
												1170	20	1110	17
500		500			50				1050	1050		3300	120	3140	18
500		350			50				900	900		4560	80	4340	19
350		400							750	750		1610	20	1530	20
												950	40	900	21
650		500						380	1530	1530		3510	160	3340	22
500		800							1300	1300		8610	80	8200	23
												110		100	24
												1120	20	1070	25
												1930	40	1840	26
630		400						150	1300	1300		3480	40	3310	27
												1180	80	1120	28
															29
															30
															31
500		50						40	590	590		570	60	540	32
												2270	140	2160	33
800		800			200			210	2010	2010		1460	40	1390	34
900		600			350			150	2000	2000		3610	80	3440	35
500								30	530	530		50		50	36
1400		600			100			200	2300	2300		6220	80	5950	37
															38
															39
												3440	100	3280	41
1300		700			100			280	2280	2280		3130	80	2980	42
19300	350	10900	2850	1380	510	210	130	3150	38780	38780		109260	2600	104030	

THE COL. R. S. MFG. CO. 027352

Card No.	OWNER'S NAME	SURVEY	CLASSIFICATION OF LAND												TOTAL ACRES	Valued by Appraiser	Valued by Bd. of Rev.	
			Cultivated		Arable		Timber		Orchard		Waste		Bldg. Site					
			A.	Hds.	A.	Hds.	A.	Hds.	A.	Hds.	A.	Hds.	A.	Hds.				
1	184 Kinikin, Lana S + Blanche	220	102			5						207	35	107	35	5640	5640	
2	185 Kinney, Chauncy E.	7008	50	20								50	50	50	70	3570	3570	
3	186 Kinney, Ella J.	"	25	90								25	90	25	90	1940	1940	
4	187 Kinney, Nicholas J + Mary S.	"	60	75	8							50	69	25	4900	4900		
5	188 Kinney, Wilbert W.	5809	18	50		10								28	50	2000	2000	
6	189 Same	7008	2	25										2	25	160	160	
7	190 Same	7008	33	70								100	34	40	2380	2380		
8	191 Kinikin, Joseph M.	220		94											94	70	70	
9	192 Same	7869	90			14	25					75	105		6300	6300		
10	193 Same	11346	14	42										14	42	870	870	
11	194 Same + Attie	7869	158	50		40								198	50	11910	11910	
12	195 Kirby, Charles	6161	68	50								50	69		4830	4830		
13	196 Kirby, Frank A.	7009	82	63										82	63	4710	4710	
14	197 Kirby, Lucy	6301			14	10								14	10	560	560	
15	198 Kirby, R. C.	7009	13	63										13	63	680	680	
16	199 Kirk, Jerry et al.	6107	94							5		100	100		5750	5750		
17	200 Kirk, Vernon C + Blanch E	6293		25											25	20	20	
18	201 Same	"	96	85										96	85	7260	7260	
19	202 Koch, Benjamin + Ella	6161	64	50								50	65		4230	4230		
20	203 Koffroth, Addie A.	220	11	31										11	31	700	700	
21	204 Koons, Jesse + Elvira	6307	55	10										55	10	4130	4130	
22																		
23																		
24																		
25	205 Lamb, John R	6228	155	50								200	157	60	11030	11030		
26	206 Langstaff, Edward L.	5809	71	81		10						50	82	31	4920	4920		
27	207 Langstaff, J. C.	"	81	25								50	81	75	5410	5410		
28	208 Same (J. Chalmer)	"	93	33										93	33	6070	6070	
29	209 Same (J. C.) + Minnie	"	26	19										26	19	1890	1890	
30	210 Langstaff, James K.	7008	80			18	50					150	100		6750	6750		
31	211 Langstaff, Marshall	5809	83	16		6	50					50	90	16	5420	5420		
32	212 Same (L.) + Dora	"	13	90										13	90	830	830	
33	213 Ledley, Jasper	6293		50										50	40	40	40	
34	214 Ledley, Milford + Jesse E.	6301	174	90		50						50	176	90	9000	9000		
35	215 Lee, Geo. W.	6293	46	50										46	50	3090	3090	
36	216 Le Masters, Harley C + Ora O	13440K	60			9	50					50	70		5250	5250		
37	217 Le Masters, Ora O.	"	92	50		10								102	60	7180	7180	
38	218 Lennox, R. W.																	
39	219 Lennox, Ralph W.	6228	245	33		14	50					50	260	33	18230	18230		
40	220 Same	12654	19	40										19	40	1360	1360	
41	221 Lewis, Forest E.	7869	140	20		18	50					150	160	20	8800	8800		
42	222 Linn, Rolla R + Mary (Mary) G.	220	191	39								50	191	39	11500	11500		
			2619	49	22	60	156	75				5	13	60	2817	44	179380	179380

UNION COUNTY, OHIO, FOR 1925

CLASSIFICATION OF BUILDINGS									Valued by Appraiser	Valued by Bd. of Rev.	Buildings Valued by Tax Com.	Land Valued by Tax Com.	TRANSFERS	Plat Page	
House No. 1	House No. 2	Barn No. 1	Barn No. 2	Granary	Garage	Silo No. 1	Silo No. 2	Other Buildings							
900		800		100				100	1900	1900		5630	280	5360	1
700		350						50	1100	1100		3710	40	3530	2
												2000	40	1900	3
750		250						30	1030	1030		5080	60	4840	4
												2100		2000	5
												170		160	6
700	600	800	400	200				230	2930	2930		2370	120	2260	7
												70		70	8
1200		800	700		80			150	2930	2930		6260	340	5960	9
												890	20	850	10
1400		1000	800		100			150	3450	3450		12300	200	11710	11
700		800						170	1670	1670		5010	60	4770	12
400		500				100		100	1100	1100		4710	220	4490	13
250									250	250		550	40	520	14
												710		680	15
900		750		80		100			1830	1830		5950	80	5670	16
												20		20	17
800		600						50	1450	1450		7410	200	7060	18
800		1000	300		80			100	2280	2280		4250	180	4050	19
450		100							550	550		710	20	680	20
1000		800	500		100			100	2500	2500		4340		4130	21
															22
															23
															24
1200	900	800	700		80			180	3060	3060		11390	180	10850	25
3000	100	700	200	50	150			380	4480	4480		4960	200	4720	26
1000		800		400				280	2480	2480		5450	220	5190	27
600		300						150	1050	1050		6040	320	5750	28
												1900	80	1810	29
1100	900	600						100	2700	2700		6880	200	6550	30
1100	600	650		300	150			400	3200	3200		5610	80	5340	31
												870		830	32
400									400	400		40		40	33
800	300	700		150		100		100	2150	2150		9280	160	8840	34
300		80							380	380		3240	60	3090	35
1000		1000		100				200	2300	2300		5450	60	5190	36
1400		1000		150	100			100	2750	2750		7460	80	7100	37
3200									3200	3200					38
750		1250	1150					950	3900	3900		18950	180	18050	39
												1430		1360	40
700		1400		100	50			330	2480	2480		9030	200	8600	41
750		800		100				200	1850	1850		11820	240	11260	42
28250	3200	18630	4750	1580	940	400		4200	61950	61950		184040	4100	175280	

Appraisalment of Real Property

Claibourne Township.

THE COL. R. S. MFG. CO. 027352

Card No.	OWNER'S NAME	SURVEY	CLASSIFICATION OF LAND												TOTAL ACRES	Valued by Appraiser	Valued by Bd. of Rev.
			Cultivated		Arable		Timber		Orchard		Waste		Bldg. Site				
			A.	Hds.	A.	Hds.	A.	Hds.	A.	Hds.	A.	Hds.	A.	Hds.			
1	Linn, Rolla R + Mary (ma)g.	7869	14	92									14	92	1050	1050	
2	Livingston, William M.	220	32	52									32	52	1490	1490	
3																	
4																	
5																	
6	McAllister, Ettie M.	5809 220	48	50	8		5						1	62	3590	3590	
7	McAllister, B. E. + Jennie E. + Myrtle V. Johnson		12	50									50	18	850	850	
8	McClelland, Emma	6307	12											12	840	840	
9	McCoubrey, Geo A + Mary Ann	6293	31	38										31	38	3100	3100
10	McCrary, Luy	6307	33	13									50	33	2150	2150	
11	Same	"	15	75										15	75	1010	1010
12	McCune, Harry H.	6107	30										50	30	1800	1800	
13	Same (H. H.)	7007	94	50									50	95	5700	5700	
14	McDaniel, Frank K	6293	20	82										20	82	2000	2000
15	Same	"	150	60										150	60	17250	17250
16	McMillen, Andrew	220	53	50									50	54	3510	3510	
17	McMillen, John	"	64	40									1	65	3600	3600	
18	McMillen, R. G.	"	45	50			4						50	50	2450	2450	
19																	
20																	
21																	
22	Maddex, Anna	220	27											27	1890	1890	
23	Maddex, James J.	"	90	20				1					1	92	5990	5990	
24	Same	"	13											13	10	10	
25	Same + Anna	"	34	08										34	08	2190	2190
26	Mannaemith, Alice	7008	19	70									50	20	20	1590	1590
27	Same (Life 1/2)	"	39											39	2930	2930	
28	Mannaemith, Roy L + Ruth C	5809	54	25									50	54	75	3010	3010
29	Marriott, Charles S.	"	45	75										45	75	2970	2970
30	Same	7008	19	66										19	66	1250	1250
31	Marriott, H. W.	7009	126		65		14						1	206	9690	9690	
32	Mather, Joseph + Louisa	6293	64											64	4800	4800	
33	Mather, Louisa	"	64	62	8									72	62	5080	5080
34	Matteson, Benj H + Clara A.	220	7	20										7	20	470	470
35	Same	6307	69	50									50	70	4550	4550	
36	Matteson, Justus S	5809	131	75	30		5		4				50	171	25	9400	9400
37	Moffett, Charlie A + Nettie M	6307	1											1	80	80	
38	Monk, John	5809	2											2	110	110	
39	Same	7008	2	50										2	50	150	150
40	Moose, Geo W.	6107	5	78										5	78	330	330
41	Same G. W.	"	92	62									150	94	12	3640	3640
42	Moose, James F.	7869	72										50	72	50	4120	4120

162876 111 00 28 5 11 00 1783 76 115840 115840

UNION COUNTY, OHIO, FOR 1925

CLASSIFICATION OF BUILDINGS										Valued by Appraiser	Valued by Bd. of Rev.	Buildings Valued by Tax Com.	Land Valued by Tax Com.	TRANSFERS	Plat Page	
House No. 1	House No. 2	Barn No. 1	Barn No. 2	Granary	Garage	Silo No. 1	Silo No. 2	Other Buildings								
												1080	20	1030		1
400		200								600	600	1770	100	1690		2
																3
																4
																5
800		800		230				150		2000	2000	3660	100	3490		6
600		100								700	700	870	20	830		7
700								30		730	730	860	20	820		8
800		600			50			50		1500	1500	3190	60	3040		9
800		600						100		1500	1500	2850	40	2710		10
230										230	230	1020	40	940		11
2000		700			100			160		2960	2960	1740	140	1660		12
800		700	400	100	80			500		2280	2280	5880	100	5600		13
												2060	40	1960		14
900		700		100	80	100		480		2360	2360	17940	160	17090	See Remittes #264	15
900		700		100						1700	1700	3690		3570		16
900		800		200				300		2200	2200	3700	80	3520		17
750		600		150				80		1580	1580	2780	100	2650		18
																19
																20
																21
												1960	20	1870		22
1100		800			100	100		230		2330	2330	6210	80	5910		23
												10		10		24
												2300		2190		25
600		400			150			50		1200	1200	1560	100	1490		26
												3010	60	2870		27
550		700		50				150		1450	1450	3080	80	2930		28
1200		400	200	80	80			200		2160	2160	3030	80	2890		29
												1310	50	1250		30
650		1500					130	410		2690	2690	9800	360	9330		31
850		650		150						1650	1650	4870	160	4640		32
1400	100	800								2300	2300	5210	120	4960		33
												470	20	450		34
850		400					130	100		1780	1780	4590	180	4370		35
1250		850						600		2700	2700	9700	160	9240		36
400										400	400	80		80		37
100										100	100	90	20	90		38
												140	20	130		39
												300	40	290		40
900		800	50					300		2050	2050	3680	140	3500		41
750		650		80	30			30		1540	1540	4240	80	4040		42
21180	100	14750	650	1200	670	460		3620		42690	42690	118730	2740	113100		

THE COL. B. S. MFG. CO. 027352

Card No.	OWNER'S NAME	SURVEY	CLASSIFICATION OF LAND												TOTAL ACRES		Valued by Appraiser	Valued by Bd. of Rev.
			Cultivated		Arable		Timber		Orchard		Waste		Bldg. Site		A.	Hds.		
			A.	Hds.	A.	Hds.	A.	Hds.	A.	Hds.	A.	Hds.	A.	Hds.	A.	Hds.		
1 259	Moose, James F + Carrie	7869 11346	23										50	23	30	1290	1290	
2 260	Morrell, Jonathan M	6293	6												6	500	500	
3 261	Morrison, Edmond W + Elzy	7008	85	56	4								1	90	56	6110	6110	
4 262	Mulligan, Chas + Callie	5809	1												1	60	60	
5 263	Same	"	29	18											29	18	2390	2390
6 264	Mulligan, Ida V.	7008	42	90									50	43	40	2900	2900	
7 265	Mulligan, Shos	"	20												20	1500	1500	
8 266	Mulvaine, Frank	6107	10	17									50	10	67	500	500	
9 267	Murphy, F. M. et al	"	10												10	10	10	
10 268	Murphy, Francis M.	"	1	45											1	45	90	90
11																		
12																		
13																		
14 269	Neal, David	7008	16	62			5								21	62	1300	1300
15 270	Neal, Mrs. Ora	6293	8												8	500	500	
16 271	Neal, Samuel	7008	22	20											22	20	1340	1340
17 272	Norris, E. B. + Clara C.	6107	67	06											67	06	4030	4030
18 273	Norris, H. M.	6308	30												30	1950	1950	
19																		
20																		
21 274	Osborne, Walter J. + Blanche M.	5809	40	50											40	50	2630	2630
22																		
23																		
24 275	Pacha, Mathias	6161	105	25											105	25	6840	6840
25 276	Panish, Chas W.	12654	102		6								2	110		8000	8000	
26 277	Park, Lucy M.	7009	124	37	2050	7							50	152	37	9120	9120	
27 278	Pett, Stanley W.	6293	2	73											2	73	200	200
28 279	Same	"	22	07											22	07	1450	1450
29 280	Phelps, M. E. G.	6107											23	23		30	30	
30 281	Pletcher, David F.	7869	60	50	9								50	70		3330	3330	
31 282	Potts, Absolom	7008	63			11							1	75		4350	4350	
32 283	Potts, Arthur	6107	10												10	600	600	
33 284	Powell, Wm.	220	53	14									50	53	64	3550	3550	
34 285	Price, James	5809	39	50									50	40		3400	3400	
35 286	Pritchard, Wanta + Mildred	7008	119	85			7						1	127	85	8960	8960	
36																		
37																		
38																		
39 287	Randall, Carl R + Blanche	7008	79	55									150	81	05	5260	5260	
40 288	Reed, Emma F.	6107	20												20	1100	1100	
41 289	Reed, Ethel L.	"	53												53	30	30	
42 290	Reed, John T.	"	20												20	1000	1000	
			1226	23	39	50	30						10	23	1305	96	83310	83310

UNION COUNTY, OHIO, FOR 1925

CLASSIFICATION OF BUILDINGS									Valued by Appraiser	Valued by Bd. of Rev.	Buildings Valued by Tax Com.	Land Valued by Tax Com.	TRANSFERS	Plat Page	
House No. 1	House No. 2	Barn No. 1	Barn No. 2	Granary	Garage	Silo No. 1	Silo No. 2	Other Buildings							
750		650		80	30			30	1540	1540		1330	20	1270	1
500		100							600	600		500	20	480	2
1000		750		80	50			80	1960	1960		6210	200	5910	3
												60		60	4
350		200							550	550		2510		2390	5
1200		600		200				150	2150	2150		2980	60	2840	6
												1470	100	1400	7
100		80							180	180		500	20	480	8
												10		10	9
												90		90	10
															11
															12
															13
												1340	20	1280	14
												480	40	460	15
												1390	20	1320	16
900		900			100			200	2100	2100		4140	80	3940	17
												1960	80	1870	18
															19
															20
850		100			100				1050	1050		2720	40	2570	21
															22
															23
900		800		400				100	2200	2200		6910	260	6580	24
1400		1000	300	300	80			80	3160	3160		8340	60	7940	25
1400		400		80				140	2020	2020		9320	240	8880	26
												210		200	27
												1480	40	1410	28
300		80			30			30	440	440		30		30	29
800		700		80				80	1660	1660		3390	100	3230	30
600		450		150				30	1230	1230		4570		4350	31
												590	40	560	32
600		600							1200	1200		3580	140	3410	33
1100		1000		50	80			80	2310	2310		2480	40	2360	34
1200		400		80				300	1980	1980		9180	220	8740	35
															36
															37
															38
1250	30	650			100	100		30	2160	2160		5420	100	5160	39
												1130	20	1080	40
1000		100			30				1130	1130		30		30	41
1100		800		300		130			2330	2330		1030	20	980	42
17300	30	10360	300	1800	600	230		1330	31950	31950		85380	1980	81330	

See Remitter # 265

THE COL. B. S. MFG. CO. 027352

Card No.	OWNER'S NAME	SURVEY	CLASSIFICATION OF LAND												TOTAL ACRES	Valued by Appraiser	Valued by Bd. of Rev.		
			Cultivated		Arable		Timber		Orchard		Waste		Bldg. Site						
			A.	Hds.	A.	Hds.	A.	Hds.	A.	Hds.	A.	Hds.	A.	Hds.					
1	291	Rettew, Mary.	6293	5	25								50	5	75	350	350		
2	292	Richwood Liv - Co Fair Assn Co, 6307				4									4	300	300		
3	293	Rider, Adam	6293	97											97	7280	7280		
4	294	Same	7008	211	77								50	212	2715	900	15900		
5	295	Roberts, Jesse L.	6293	113	14								50	113	64	8520	8520		
6	296	Roberts, Margaret	6161	61	75	3							50	65	25	4570	4570		
7	297	Robinson, W. R.	6301	89		1									90	5130	5130		
8																			
9																			
10	298	Sayre, Imogene	6293	36	35								50	36	85	2550	2550		
11	299	Scharf, Joseph J	12654	53	50								50	54		4050	4050		
12	300	Scherger, John M + Louisa E.	6129	46											46	2760	2760		
13	301	Schrock, Harry C.	6301	30	75	8									38	75	2200	2200	
14	302	Scott, Ida M + Frank	"	59	75				1				50	61	25	3240	3240		
15	303	Shellhorn, Lideon	6307	4	75										4	75	340	340	
16	304	Same	7008	44		750			1	44			50	53	44	3480	3480		
17	305	Shipley, William	6301	18											18	1000	1000		
18	306	Shireman, Eugene C.	6307	116	40								2	118	40	8580	8580		
19	307	Same	13440	230			30								260	18000	18000		
20	308	Sidle, C. D.	5809	84		150							50	86		5250	5250		
21	309	Sidle, C. D. Jr + Ethel	6107	52	87								50	53	37	3060	3060		
22	310	Sidle, C. D. Sr.	1139	6	90								50	7	40	430	430		
23	311	Same	6033	11	30										11	30	660	660	
24	312	Sidle, George E	5809	12											12	600	600		
25	313	Same	"			70									70	2980	2980		
26	314	Sidle, J. P. + Mayme	"	87	50	12							1	100	50	5280	5280		
27	315	Sidle, Martha	220	85			11						1	97		5090	5090		
28	316	Sidle, Wm. H.	13400	105			20						1	126		9040	9040		
29	317	Simmons, Will H.	6161	24	75										24	75	1850	1850	
30	318	Same (W. H.)	"	21											21	1470	1470		
31	319	Same	6293	33											33	2300	2300		
32	320	Sivey, Wilbur C.	"	104	50								50	105		7880	7880		
33	321	Stemmons, Laura E	"	36	85										36	85	3550	3550	
34	322	Smart, Isaac	"	41	50								50	42		2730	2730		
35	323	Smith, Ammie J.	5809	51	38										51	38	3570	3570	
36	324	Same + Earl R.	"	50											50	3000	3000		
37	325	Smith, Forest W.	6293	20											20	1300	1300		
38	326	Same	7008	13											13	900	900		
39	327	Smith, Marshal	"	86	45	7							1	94	45	6100	6100		
40	328	Sneider, Charles E + Minnie	6107	10											10	10	10	10	
41	329	Same	"	25											25	30	30	30	
42	330	Snowden, Benj A.	6307	25											25	1880	1880		
				2169	76														
				2549	76	99		76		2	44			12	50	2359	70	155210	155210

UNION COUNTY, OHIO, FOR 1925

CLASSIFICATION OF BUILDINGS									Valued by Appraiser	Valued by Bd. of Rev.	Buildings Valued by Tax Com.	Land Valued by Tax Com.	TRANSFERS	Plat Page	
House No. 1	House No. 2	Barn No. 1	Barn No. 2	Granary	Garage	Silo No. 1	Silo No. 2	Other Buildings							
400									400	400		330	40	310	1
												320		300	2
3500	100	2000	600			130		500	6830	6830		7520	120	7160	3
												16700		15700	4
1400		1800	150		100	130			3580	3580		8820	120	8400	5
150	250								400	400		4670	100	4470	6
700		300						400	1000	1000		5220	160	4970	7
															8
															9
900		400						150	1450	1450		2550	120	2430	10
600		500						250	1350	1350		4210	40	4010	11
												2630	260	2500	12
1200		1000						100	2300	2300		2310		2200	13
750		300		50				100	1200	1200		3340	60	3180	14
												320	40	300	15
1200		700		150				30	2080	2080		3570	80	3400	16
												990	60	940	17
1200		2800	2000			150	150	750	7050	7050		8880	120	8460	18
												18570	300	17700	19
600		600	30	350				150	1730	1730		5470	40	5210	20
1500		650	30	50					2230	2230		3150	60	3000	21
900		600		150	50			130	1830	1830		430	30	410	22
												680		660	23
												630		600	24
												3070	60	2920	25
1250		700	150	150	80			250	2580	2580		5430	110	5170	26
700		1100						230	2030	2030		5180	160	4930	27
1400	500	800	200	50	80	100		780	3910	3910		9180	300	8740	28
												1900	40	1810	29
1000		600		100				50	1750	1750		1460	80	1390	30
												2430		2300	31
500		500						300	1300	1300		8170	100	7780	32
												2550	120	2430	33
400		100		200					700	700		2850	30	2710	34
250				80					330	330		2700		2570	35
600		500						140	1240	1240		3050	100	2900	36
												1300	60	1240	37
400		100							500	500		950		900	38
700		500		80				80	1360	1360		6220	180	5920	39
												10		10	40
500		150						30	680	680		30		30	41
2000		1800		30	30	150		150	4160	4160		1930	40	1840	42
24400	850	18400	3160	1440	340	660	150	4570	53970	53970		159760	3110	152160	

THE COL. R. B. MFG. CO. 027352

Card No.	OWNER'S NAME	SURVEY	CLASSIFICATION OF LAND												TOTAL ACRES		Valued by Appraiser	Valued by Bd. of Rev.	
			Cultivated		Arable		Timber		Orchard		Waste		Bldg. Site		A.	Hds.			
			A.	Hds.	A.	Hds.	A.	Hds.	A.	Hds.	A.	Hds.	A.	Hds.	A.	Hds.			
1	331	Snowden, Charles B.	6307	41	55											41	55	3000	3000
2	332	Snowden, Martha G.	"	32												32		2400	2400
3	333	Spratt, W. W.	6293	8												8		560	560
4	334	Stevens, William T.	6107	2	14											2	14	130	130
5	335	Stevenson, Martha W.	7008	200	38			19						1		220	38	14300	14300
6	336	Stickel, C. D.	7869	3												3		150	150
7	337	Same	11346	1												1		50	50
8	338	Stickels, Margaret	7869					3	50							3	50	180	180
9	339	Stiggers, Clay + Addie	6293	26	79											26	79	2610	2610
10																			
11																			
12																			
13	340	Taylor, Burton	7869	40												40		1600	1600
14	341	Taylor, Emory B.	6293	90	84									50	91	34		6850	6850
15	342	Same + Ada B.	"	116	60	60								50	177	10		13290	13290
16	343	Taylor, William A.	7869					3								3		160	160
17	344	Same	11346	1												1		60	60
18	345	Teets, Pearl	6161	21												21		1720	1720
19	346	Temple, William H + Rhoda	5809	100												100		6750	6750
20	347	Tennant John H. et al	6293	29	56											29	56	1890	1890
21	348	Thomas, Florence E.	5809	20												20		1300	1300
22	349	Thompson, Emma	"	161	44	14		15		1				1		192	44	10590	10590
23	350	Treese, John H.	6307	57	41											57	41	4000	4000
24	351	Trop, Morris	5809	1	75											1	75	90	90
25																			
26																			
27																362		25340	25340
28	352	Union Central Life Insurance Co., The	220 340					15		6	50				50				
29																			
30																			
31																			
32	353	Van Anken, Ethel A.	7008	17												17		1190	1190
33																			
34																			
35																			
36	354	Wallace, Eva R.	6107	65												65		50	50
37	355	Warren, Philip M	6129	24												24		1450	1450
38	356	Watman, Arthur + Myrtle	6293	50	50									50	51			3320	3320
39	357	Webb, Albert	5809	4												4		240	240
40	358	Same	"	80	70									50	81	20		4870	4870
41	359	Same (E)	"	35	50									50	36			2250	2250
42	360	Welsheimer, Isabelle	6107	50												50		30	30
				1506	90	74		55	50	7	50			5	00	1648	90	110420	110420

UNION COUNTY, OHIO, FOR 1925

CLASSIFICATION OF BUILDINGS									Valued by Appraiser	Valued by Bd. of Rev.	Buildings Valued by Tax Com.	Land Valued by Tax Com.	TRANSFERS	Plat Page	
House No. 1	House No. 2	Barn No. 1	Barn No. 2	Granary	Garage	Silo No. 1	Silo No. 2	Other Buildings							
												3090	60	2940	1
												2480	40	2360	2
												570	20	540	3
300									300	300		140		130	4
3000	300	1800	200		350			100	5750	5750		14760	240	14060	5
												160		150	6
												50		50	7
												190		180	8
												2740		2610	9
															10
															11
															12
300		600							900	900		1680		1600	13
200		100							300	300		6860	320	6530	14
600		600		150				200	1550	1550		13870	80	13210	15
												170		160	16
												60		60	17
260		50							310	310		1810		1720	18
900		800						250	1950	1950		7000	80	6670	19
												1880	100	1790	20
												1320	40	1260	21
1250	700	600	750			180		250	3680	3680		11070	80	10510	22
700		900		50				250	1900	1900		4200		4000	23
150									150	150		90		90	24
															25
															26
400	350	3000		250				300	3300	3300		26530	70	25270	27
															28
															29
															30
															31
800		250						150	1200	1200		1210	40	1150	32
															33
															34
															35
400	350								750	750		50		50	36
												1230	280	1170	37
500		500						100	1100	1100		3420	60	3260	38
												210	40	200	39
1250		1250						50	2550	2550		5030	80	4790	40
700		250			80				1030	1030		2320	40	2210	41
												30		30	42
11710	1700	9700	950	450	430	130		1650	26720	26720		114190	1670	108750	

THE COL. R. & MFG. CO. 027352

Card No.	OWNER'S NAME	SURVEY	CLASSIFICATION OF LAND												TOTAL ACRES	Valued by Appraiser	Valued by Bd. of Rev.
			Cultivated		Arable		Timber		Orchard		Waste		Bldg. Site				
			A.	Hds.	A.	Hds.	A.	Hds.	A.	Hds.	A.	Hds.	A.	Hds.			
1	361 Wiley, Wilburt W & Fronial	6307	85										40	85 40	5100	5100	
2	362 Wood, Bert & Della	6107	1 72											1 72	100	100	
3	363 Wood, Emit & Clara	6293	80											80	6000	6000	
4	364 Worthington, David M & Mary L. 7008		107 75											107 75	8030	8030	
5																	
6																	
7																	
8	365 Young, Frank & Laura J.	134406	41 15										50	41 65	2900	2900	
9	366 Young, Frank & Villa	"	110			7							1	118	8260	8260	
10																	
11																	
12																	
13																	
14																	
15																	
16																	
17																	
18																	
19																	
20																	
21																	
22																	
23																	
24																	
25																	
26																	
27																	
28																	
29																	
30																	
31																	
32																	
33																	
34																	
35																	
36																	
37																	
38																	
39																	
40																	
41																	
42																	

725 62 7 190 484 82 30390 30390

CLASSIFICATION OF BUILDINGS									Valued by Appraiser	Valued by Bd. of Rev.	Buildings Valued by Tax Com.	Land Valued by Tax Com.	TRANSFERS	Plat Page
House No. 1	House No. 2	Barn No. 1	Barn No. 2	Granary	Garage	Silo No. 1	Silo No. 2	Other Buildings						
1250		750							2000	2000	5270	80	5020	1
											110		100	2
750	300	200						280	1530	1530	6280	20	5980	3
700		900						350	1950	1950	9330	100	7930	4
														5
														6
														7
150									150	150	2880	160	2740	8
800		900		150				530	2380	2380	8510	100	8100	9
														10
														11
														12
														13
														14
														15
														16
														17
														18
														19
														20
														21
														22
														23
														24
														25
														26
														27
														28
														29
														30
														31
														32
														33
														34
														35
														36
														37
														38
														39
														40
														41
														42
3650	300	2750		150				1160	8010	8010	31380	520	29870	

Appraisement of Real Property Jackson School District - Claiborne, Township.

THE COL. B. B. MFG. CO. 027352

Card No.	OWNER'S NAME	SURVEY	CLASSIFICATION OF LAND												TOTAL ACRES	Valued by Appraiser	Valued by Bd. of Rev.
			Cultivated		Arable		Timber		Orchard		Waste		Bldg. Site				
			A.	Hds.	A.	Hds.	A.	Hds.	A.	Hds.	A.	Hds.	A.	Hds.			
1	367 Fish, David F	220	108		10		150						50	120	7200	7200	
2																	
3																	
4	368 Jones, E. E. + Jessie M + Ella S Jones	6307	117											117	7350	7350	
5																	
6																	
7	369 Moore, Henry	220	31	65									25	3190	1740	1740	
8	370 Moore, Wm W		12	50									12	50	660	660	
9																	
10																	
11	371 Ransom, Abraham L.	220	19											19	1140	1140	
12	372 Same + Anna	6307	51	25									50	5175	3080	3080	
13	373 Ransome, Walter B + William P.		118	07									25	11832	6490	6490	
14	374 Rush, Cecil + Nellie S.	220	62	90									50	6340	3480	3480	
15																	
16																	
17	375 Shireman, Eugene C.	6307	120											120	8040	8040	
18	376 Snowden, Benj A.	220	48	75										4875	2900	2900	
19	377 Same	6307	48	75									50	4925	2860	2860	
20																	
21																	
22	378 Wiley, L. A. + Penrose	6307	164				15							179	10740	10740	
23	379 Wiley, Penrose		39										1	40	2400	2400	
24																	
25																	
26																	
27																	
28																	
29																	
30																	
31																	
32																	
33																	
34																	
35																	
36																	
37																	
38																	
39																	
40																	
41																	
42																	

940 87 10 16 50 3 50 940 87 58080 58080

CLASSIFICATION OF BUILDINGS									Valued by Appraiser	Valued by Bd. of Rev.	Buildings Valued by Tax Com.	Land Valued by Tax Com.	TRANSFERS	Plat Page
House No. 1	House No. 2	Barn No. 1	Barn No. 2	Granary	Garage	Silo No. 1	Silo No. 2	Other Buildings						
600	500							230	1330	1330	7430	130	7080	1
														2
														3
800		500	300	50		100		230	1980	1980	7630	80	7270	4
														5
														6
100		150							250	250	1810	20	1720	7
		100							100	100	670	20	640	8
														9
											1500		1140	10
1000		500						80	1580	1580	3200	30	3050	11
600	300	400				130		130	1560	1560	6710	100	6390	12
750		400	130		100				1380	1380	3620	30	3450	13
														14
														15
											8440		8040	16
											3050		2900	17
900		400						130	1730	1730	2970	30	2830	18
														19
														20
											11140	130	10610	21
800		1200		300	80			400	2780	2780	2490	30	2370	22
														23
														24
														25
														26
														27
														28
														29
														30
														31
														32
														33
														34
														35
														36
														37
														38
														39
														40
														41
5550	800	3950	430	350	180	230		1200	12690	12690	60360	590	57490	42

Appraisement of Real Property *Magnetic Springs School District - Claiborne* Township.

THE COL. B. S. MFG. CO. 027352

Card No.	OWNER'S NAME	SURVEY	CLASSIFICATION OF LAND												TOTAL ACRES	Valued by Appraiser	Valued by Bd. of Rev.
			Cultivated		Arable		Timber		Orchard		Waste		Bldg. Site				
			A.	Hds.	A.	Hds.	A.	Hds.	A.	Hds.	A.	Hds.	A.	Hds.			
1 380	Neel, Ora J.	62 93	68									50	68 50	4160	4160		
2 381	Neel, Mrs. Ora	"	21 16										21 16	1370	1370		
3 382	Neal, Wm A.	"	29 75										29 75	1930	1930		
4																	
5																	
6																	
7																	
8																	
9																	
10																	
11																	
12																	
13																	
14																	
15																	
16																	
17																	
18																	
19																	
20																	
21																	
22																	
23																	
24																	
25																	
26																	
27																	
28																	
29																	
30																	
31																	
32																	
33																	
34																	
35																	
36																	
37																	
38																	
39																	
40																	
41																	
42																	

118 91

50 119 41 7460 7460

UNION COUNTY, OHIO, FOR 1925

CLASSIFICATION OF BUILDINGS									Valued by Appraiser	Valued by Bd. of Rev.	Buildings Valued by Tax Com.	Land Valued by Tax Com.	TRANSFERS	Plat Page
House No. 1	House No. 2	Barn No. 1	Barn No. 2	Granary	Garage	Silo No. 1	Silo No. 2	Other Buildings						
	900	500						350	1750	1750	4350	20	4140	1
											1440		1370	2
	1000	600						230	1830	1830	1980	40	1890	3
														4
														5
														6
														7
														8
														9
														10
														11
														12
														13
														14
														15
														16
														17
														18
														19
														20
														21
														22
														23
														24
														25
														26
														27
														28
														29
														30
														31
														32
														33
														34
														35
														36
														37
														38
														39
														40
														41
														42
	1900	1100						580	3580	3580	7940	60	7400	

Appraisalment of Real Property *Richwood School District - Claiborne* Township.

THE COL. B. S. MFG. CO. 027352

Card No.	OWNER'S NAME	SURVEY	CLASSIFICATION OF LAND												TOTAL ACRES	Valued by Appraiser	Valued by Bd. of Rev.
			Cultivated		Arable		Timber		Orchard		Waste		Bldg. Site				
			A.	Hds.	A.	Hds.	A.	Hds.	A.	Hds.	A.	Hds.	A.	Hds.			
1	383 Babbs, Lesta J.	6307		67										67	50	50	
2	384 Same	"		1										1	80	80	
3	385 Babbs, William S.	"		2 63										2 63	150	150	
4	386 Baker, Albert M.	"		5 34										5 34	430	430	
5	387 Baker, Maggie	"		7 62										7 62	720	720	
6	388 Barker, Isaac	"		49 50								50	50	50 50	3750	3750	
7	389 Barker, Joseph B (J.B.)	"		3										3	240	240	
8	390 Bumgardner, Henrietta Ernestine	6293		134 95										134 95	9450	9450	
9	391 Beckley, D. W.	6293 7008		56										56	3920	3920	
10	392 Same	7008		22 20										22 20	1650	1650	
11	393 Same + Wife	6293 7008		55										55	40	40	
12	394 Bell, Marshall A.	6307		1 25										1 25	130	130	
13	395 Biggs, Henry	"		3 59										3 59	250	250	
14	396 Same	"		09										09	10	10	
15	397 Brown, William J + Emma E.	"		05										05	10	10	
16	398 Same	"		16										16	20	20	
17	399 Same	"		2 36										2 36	150	150	
18																	
19																	
20																	
21	400 Chapman, Mrs. Lony	6293		1 50										1 50	100	100	
22	401 Columbus, Delaware + Marion Electric Co., Inc	"		04										04	20	20	
23	402 Coff, Lizzie (A.)	6293		57										57	4280	4280	
24	403 Cramer, Guy	6293		28 45								50	28 95	2170	2170		
25	404 Curry, R. E. + Flora	"		32 50								50	33	2640	2640		
26	405 Curry, Wm. H + Nettie M	"		20 25									20 25	1520	1520		
27																	
28																	
29																	
30	Certified Delinquent :-																
31	406 " Beckley, Glenn	7008		5 08										5 08	380	380	
32	407 " Fishel + Marks Co., Inc	6293		77										77	40	70	
33	408 " Same	7008		42										42	40	40	
34	409 " Harris, J. Blaine	6293		21								2	23	2 23	1780	1780	
35																	
36																	
37																	
38	410 Decker, W.A. + Sarah E.	6307		65										65	50	50	
39	411 Diloline, Ralph B + Margaret M	6293		4 48										4 48	310	310	
40	412 Same	7008		1										1	80	80	
41	413 Same	"		16 25								50	16 75	1250	1250		
42	414 Duke, Herman C.	6293		19 50										50 20	1500	1500	
				499 85										4 50 50 435	37240	37240	

UNION COUNTY, OHIO, FOR 1925

CLASSIFICATION OF BUILDINGS									Valued by Appraiser	Valued by Bd. of Rev.	Buildings Valued by Tax Com.	Land Valued by Tax Com.	TRANSFERS	Plat Page
House No. 1	House No. 2	Barn No. 1	Barn No. 2	Granary	Garage	Silo No. 1	Silo No. 2	Other Buildings						
											50	50		1
400									400	400	80	80		2
											160	150		3
700								100	800	800	430	20	410	4
											760	730		5
300		600						100	1000	1000	3870	60	3690	6
700		100						30	830	830	250	240		7
600		400		100				180	1280	1280	9750	160	9290	8
800		500		50	50	100		50	1550	1550	4030	60	3860	9
											1430	1650		10
											20	20		11
											140	130		12
											260	250		13
											10	10		14
											10	10		15
											20	30		16
											160	150		17
														18
														19
														20
280									280	280	110	100		21
											20	30		22
1000		350						200	1550	1550	4430	60	4220	23
750		400						130	1280	1280	3220	60	2110	24
800		450		50				80	1380	1380	2690	80	2560	25
											1530	60	1460	26
														27
														28
														29
														30
300		50						80	430	430	400	60	380	31
											70	70		32
											40	40		33
1200		1200	1200	150		150		750	4650	4650	1810	60	1720	34
														35
														36
														37
800		100							900	900	50	50		38
											240	80	230	39
											80	80		40
900		900		250		130		30	2210	2210	1310	1250		41
											1530	40	1460	42
7530		5050	1200	600	50	380		1730	18540	18540	38280	760	36480	

Appraisalment of Real Property *Ridgwood School District - Claiborne* Township.

THE COL. B. S. MFG. CO. 027352

Card No.	OWNER'S NAME	SURVEY	CLASSIFICATION OF LAND												TOTAL ACRES	Valued by Appraiser	Valued by Bd. of Rev.
			Cultivated		Arable		Timber		Orchard		Waste		Bldg. Site				
			A.	Hds.	A.	Hds.	A.	Hds.	A.	Hds.	A.	Hds.	A.	Hds.			
1	415 Duke, Laverna V.	6293	18	50								18	50	1390	1390		
2	416 Duke, W. B.	"	20									20		1500	1500		
3	417 Durfey, Elmer P + Mary	6307	1									50	150	100	100		
4																	
5																	
6																	
7	418 Eddy, C. L.	6293	12									12		950	950		
8	419 Everett, Julia A.	6307	50									50	1	80	80		
9																	
10																	
11																	
12	420 Fausnaugh, L. F. + Jane	6293	13	37								13	37	1300	1300		
13	421 Fout, Albert C + Flora	6307	4	58								50	5	08	410		
14																	
15																	
16																	
17	422 Hinebaugh, Dale W + Vera B.	7008	1									1		80	80		
18	423 Hoskins, S. C. + Marion J. Hamilton	6307	63									50	63	40	40		
19	424 Same (Samuel A.)	"	11	50								11	50	860	860		
20	425 Same	"	37	97								37	97	2850	2850		
21	426 Howser, Elizabeth	"	50									2	52	3900	3900		
22	427 Hughes, Maudie	6293	30	28								50	30	78	2270		
23																	
24																	
25																	
26	428 Imbody, Perry + Ethel Mae	6307	10	25	2							150	13	75	1030		
27																	
28																	
29	429 Johnson, G. W. + Ellen	6293	55										55	60	60		
30																	
31																	
32	430 Kinnikin, Joe W. + Anna M.	6293	2	97									2	97	210		
33	431 Same	7008	100	50	5							1	106	50	7420		
34																	
35																	
36																	
37	432 Langstaff, J. Chalmer.	6293	16	44								50	16	44	1430		
38	433 Linn, Rolla T. + Mae J.	6307	6	25									6	25	470		
39	434 Same	"	85	80									85	80	6430		
40	435 Livingston, John.	"	2										2		150		
41																	
42																	
			426	06	2	5						7	00	440	06	32930	32930

CLASSIFICATION OF BUILDINGS									Valued by Appraiser	Valued by Bd. of Rev.	Buildings Valued by Tax Com.	Land Valued by Tax Com.	TRANSFERS	Plat Page
House No. 1	House No. 2	Barn No. 1	Barn No. 2	Granary	Garage	Silo No. 1	Silo No. 2	Other Buildings						
											1440	20	1370	1
		80						230	310	310	1550	20	1480	2
350		100						80	530	530	110		100	3
														4
														5
														6
1100		200						30	1330	1330	1000		950	7
250		100							350	350	80		80	8
														9
														10
														11
600		600			100				1300	1300	1370		1300	12
1200		200				50		50	1500	1500	430		410	13
														14
														15
														16
500									500	500	80		80	17
											40		40	18
											900		860	19
											3990		2850	20
1200		500		300	50	150			2200	2200	4050	40	3860	21
400		200						150	750	750	2340	40	2230	22
														23
														24
														25
1250	600	300						230	2380	2380	1080		1030	26
														27
														28
300		250							550	550	60		60	29
														30
														31
											140	80	130	32
1400	300	800				180		430	3110	3110	7790		7450	33
														34
														35
														36
1200		450						150	1800	1800	1500		1430	37
											490		470	38
		200		100				150	450	450	6750		6430	39
											160		150	40
														41
9750	900	3980		400	150	380		1500	17060	17060	34350	200	32730	42

Appraisalment of Real Property *Richwood School District - Clairborne* Township.

THE COL. B. S. MFG. CO. 027352

Card No.	OWNER'S NAME	SURVEY	CLASSIFICATION OF LAND												TOTAL ACRES	Valued by Appraiser	Valued by Bd. of Rev.
			Cultivated		Arable		Timber		Orchard		Waste		Bldg. Site				
			A.	Hds.	A.	Hds.	A.	Hds.	A.	Hds.	A.	Hds.	A.	Hds.			
1	436 Mc Kinnon, Eva	6293	20											20	20	20	
2	437 Mc Millou, John	6307	2											2	160	160	
3																	
4																	
5																	
6	438 Marriott, Albert	6307	19 25											19 25	1440	1440	
7	439 Same	"	23 50											23 50	1760	1760	
8	440 Martin, F. A. + A. E.	"	122 75					1					1	124 75	9190	9190	
9	441 Meddles, J. E. + Ala	6293	8 85											8 85	700	700	
10	442 Moehn, P. A.	6307	8 86										50	9 36	750	750	
11	444 Moore, Lydia A.	6293	1 18											1 18	100	100	
12																	
13																	
14																	
15	444 Parrott, Charles W + Gene K.	6307	13 30										50	13 80	950	950	
16	445 Peet, Lida	6293	1 50										50	2	180	180	
17	446 Peet, Ralph C + Marjorie W	"	2 57										50	3 07	270	270	
18	447 Penny, Frank B.	6307	1 25											1 25	100	100	
19	448 Peters, J. W.	"	3 90											3 90	330	330	
20	449 Pettley, William A + Ida	6293	19											19	100	100	
21	450 Phelps, Samuel H.	"	9 43											9 43	720	720	
22	451 Pritchard, David L + Mary Elizabeth		106 41										50	106 91	80 10	80 10	
23																	
24																	
25																	
26	452 Rice, Alice	6307	7 46											7 46	580	580	
27	453 Richwood Clay Co., The	6293	77 67											77 67	5430	5430	
28	454 Ross, Richard B.	7008	83	25		9 50							50	118	8260	8260	
29	455 Russell, Jasper H.	6293	6											6	600	600	
30	456 Same + Emma A.	"	4											4	400	400	
31																	
32																	
33																	
34	457 Shoup, Beverly C.	6293	25										50	75	80	80	
35	458 Slemmons, Laura E.	"	1 50											1 50	130	130	
36	459 Sloop, Alongs R + Stella	"	3 23											3 23	330	330	
37	460 Smart, Jennie	"	1											1	80	80	
38	461 Spicer, Joseph L.	6307	5 07											5 07	410	410	
39	462 Stallsmith, Ethel et al	6293	4 81											4 81	480	480	
40	463 Stiggers, Clay + Addie	6307	9 13										50	9 63	420	720	
41																	
42																	
			528 26	25				9 50	1 00				5 00	568 76	42280	42280	

UNION COUNTY, OHIO, FOR 1925

CLASSIFICATION OF BUILDINGS									Valued by Appraiser	Valued by Bd. of Rev.	Buildings Valued by Tax Com.	Land Valued by Tax Com.	TRANSFERS	Plat Page
House No. 1	House No. 2	Barn No. 1	Barn No. 2	Granary	Garage	Silo No. 1	Silo No. 2	Other Buildings						
460									460	460		20	30	1
												170	160	2
														3
														4
														5
		300							300	300		1470	40 1400	6
650									650	650		1830	30 1740	7
800		500		130		150		500	1780	1780		9500	140 9050	8
700		100						50	850	850		740	700	9
1200		200			100			30	1530	1530		770	20 730	10
		350							350	350		110	100	11
														12
														13
														14
600		400				80		100	1180	1180		1000	950	15
650		150							800	800		190	180	16
1100		300						150	1550	1550		280	270	17
												110	100	18
												350	330	19
1600					100				1700	1700		110	100	20
600		100			80				780	780		760	720	21
800		600						100	1500	1500		8280	130 7890	22
														23
														24
														25
												610	580	26
									21060	21060	21060	5660	40 5390	27
		600			80			200	880	880		8590	80 8180	28
												610	30 580	29
500		150						50	700	700		450	400	30
														31
														32
														33
500		250							750	750		80	80	34
1000					130			50	1180	1180		140	130	35
350									350	350		350	330	36
650								30	680	680		80	80	37
600		100							700	700		430	410	38
1050		150							1200	1200		500	480	39
1500		900			80			80	2560	2560		740	20 700	40
														41
														42
15310		5150		210	490	230		22100	43490	43490		43900	500 41780	

Appraisement of Real Property *Richwood School District* *Clairborne* Township.

THE COL. P. S. MFG. CO. 027352

Card No.	OWNER'S NAME	SURVEY	CLASSIFICATION OF LAND												TOTAL ACRES	Valued by Appraiser	Valued by Bd. of Rev.
			Cultivated		Arable		Timber		Orchard		Waste		Bldg. Site				
			A.	Hds.	A.	Hds.	A.	Hds.	A.	Hds.	A.	Hds.	A.	Hds.			
1	464 Lanner, Daniel M.	6307	30	81								50	31	31	2040	2040	
2	465 Taylor, Luetta C.	6307	11	80									11	80	880	880	
3	466 Taylor, Robert	6293	4										4		320	320	
4	467 Taylor, S. B.	"	2	46									2	45	190	190	
5	468 Same	"	3	53									3	52	280	280	
6																	
7																	
8																	
9	469 Walker, John S.	7008	2										2		180	180	
10	470 Warren, P. M.	6293	50										50		60	60	
11	471 Same	"	30										30		40	40	
12	472 Wheeler, Gordon E.	"	6										6		480	480	
13	473 Wood J. Fred	"	40	81									40	81	3270	3270	
14	474 Same	7008	3	44								50	3	94	320	320	
15																	
16																	
17																	
18	475 Guapan, Erl S.	6293 7008	9	95									25	10	20	810	810
19																	
20																	
21																	
22																	
23																	
24																	
25																	
26																	
27																	
28																	
29																	
30																	
31																	
32																	
33																	
34																	
35																	
36																	
37																	
38																	
39																	
40																	
41																	
42																	

115 58

125 116 85 8870 8870

UNION COUNTY, OHIO, FOR 1925

CLASSIFICATION OF BUILDINGS									Valued by Appraiser	Valued by Bd. of Rev.	Buildings Valued by Tax Com.	Land Valued by Tax Com.	TRANSFERS	Plat Page
House No. 1	House No. 2	Barn No. 1	Barn No. 2	Granary	Garage	Silo No. 1	Silo No. 2	Other Buildings						
600		300						100	1000	1000		2140	2040	1
700		150						50	900	900		920	880	2
150		100							250	250		340	320	3
1000		100			100				1200	1200		200	190	4
												290	280	5
														6
														7
														8
1000		200						30	1230	1230		190	180	9
1250		300			80				1030	1030		60	60	10
600					100				700	700		40	40	11
650			100						450	750		500	480	12
												3350	80 3190	13
1250		300			150			230	1930	1930		290	40 280	14
														15
														16
1000		80												17
1000		80						100	1180	1180		850	810	18
														19
														20
														21
														22
														23
														24
														25
														26
														27
														28
														29
														30
														31
														32
														33
														34
														35
														36
														37
														38
														39
														40
														41
														42
8200		1530	100		430			510	10770	10770		9170	120 8450	

Appraisalment of Real Property *Recapitulation* - *Claibourne* Township.

THE COL. B. S. MFG. CO. 027352

Card No.	OWNER'S NAME	SURVEY	CLASSIFICATION OF LAND												TOTAL ACRES	Valued by Appraiser	Valued by Bd. of Rev.			
			Cultivated		Arable		Timber		Orchard		Waste		Bldg. Site							
			A.	Hds.	A.	Hds.	A.	Hds.	A.	Hds.	A.	Hds.	A.	Hds.						
1	<i>Cl. Claibourne Swf.</i>	<i>Page 1.</i>	1375	03	12		31	25	2				9	71	1429	99	955	60	955	60
2			2	1400	16		27	75	54	75			12	55	1495	21	945	10	945	10
3			3	1579	76		38		5		2		12	37	1637	13	109	640	109	640
4			4	2009	43		61	50	50	50	1	3	13	14	2138	57	146	200	146	200
5			5	1517	33		57		10				11	83	1596	16	106	630	106	630
6			6	2619	49		22	60	15	6	75		13	60	2817	44	179	380	179	380
7			7	1628	76		111	00	28		5		11		1783	76	115	840	115	840
8			8	1226	23		39	50	20				10	23	1305	96	833	10	833	10
9			9	2169	76		99		76		2	44	12	50	2359	70	155	210	155	210
10			10	1506	90		74		55	50	7	50	5	00	1648	90	110	430	110	430
11			11	425	62				7				1	90	434	52	303	90	303	90
12	<i>Claibourne Lots</i>		25														8	60	8	60
13			26														5	60	5	60
14	<i>Total -</i>		17	458	47		542	35	504	75	17	94	8	00	113	83	1228	510	1228	510
18	<i>Jackson School Dist.</i>	<i>Page 12</i>	940	87		10		16	50				3	50	970	87	580	80	580	80
19	<i>Total -</i>		940	87		10		16	50				3	50	970	87	580	80	580	80
23	<i>Magnetic Springs S. D.</i>	<i>Page 13</i>	118	91									50	119	41		74	60	74	60
24	<i>Total -</i>		118	91									50	119	41		74	60	74	60
28	<i>Richwood School District</i>	<i>Page 14</i>	499	85									4	50	504	35	372	40	372	40
29			15	426	06		2		5				7		440	06	329	30	329	30
30			16	528	26		25		9	50	100		5	00	568	76	422	80	422	80
31	<i>Sisters Power Highland Adm.</i>		17	115	58								1	25	116	83	88	70	88	70
32			27														6	80	6	80
33			28														4	60	4	60
34	<i>Total -</i>		156	9	75		27		14	50	1		17	75	1630	00	122	460	122	460
40	<i>Grand Total :-</i>		20088	00		579	35	535	75	20	94	8	125	58	21867	62	1416	510	1416	510

Appraisalment of Real Property in *Claibourne Village - Claibourne* Township.

Card No.	OWNER'S NAME	CLASSIFICATION OF LOTS										Valued by Appraiser	Valued by Bd. of Rev.
		In Lot	Out Lot	Part	Addition	Frontage		Street	Depth		Street		
						Feet	Hds.		Feet	Hds.			
1	1 Austin, David W.	7		S		20		Main	95			30	30
2	2 Same	8		all		60		"	95			30	30
3	3 Same	9		"		60		"	95			30	30
4													
5													
6	4 Benton, J. M. + A. L. Graham	32		all		87		Main	95			30	30
7	5 Same	33		"		60		"	95			30	30
8													
9													
10	Certified Delinquent :-												
11	6 " Phelps, Long W.	40		all		128		Alley	95			30	30
12													
13													
14	7 Ellinwood, Rebecca	1		all		80		Main	95			70	70
15	8 Elliott, James A.	14		"		60		Richwood	95			30	30
16	9 Same	15		"		60		"	95			30	30
17	10 Same	16		"		60		"	95	High		30	30
18	11 Same	17		"		60		"	95	"		30	30
19													
20													
21	12 Gibson, Sarah E. + Isaac H.	39		all		147		Richwood	115			30	30
22													
23													
24	13 Hoover, A. W. et al (Trustee of Claibourne W.P. Society)	10		all		42	50	Main				30	30
25	14 Same	11		"		101		"		Alley		60	60
26	15 Houston, Maria	25		"		60		Richwood	95			30	30
27	16 Same	42		"		60		Alley	95			30	30
28													
29													
30	17 Jolliff, Ella	6		all		60		Main	95			30	30
31	18 Same	7		"		40		"	95			30	30
32													
33													
34	19 McAlister, Floyd C + Julia May	23		all		60		Richwood	95	Short		30	30
35	20 Same	44		"		60		Alley	120			30	30
36													
37													
38	21 Moore, Geo W.	22		all		60		Richwood	95	Short		60	60
39	22 Same	27		"		44		Main	75	Richwood		50	50
40	23 Murphy, Francis M	2		"		60		"	95			30	30
41	24 Same	3		"		60		"	95			30	30
42	25 Same	4		"		67		"	100	Richwood		30	30
												860	860

UNION COUNTY FOR 1925

CLASSIFICATION OF BUILDINGS								Valued by Appraiser	Valued by Bd. of Rev.	Lot Valued by Tax Com.	Building Valued by Tax Com.	TRANSFERS	Plat Page
House No. 1	House No. 2	Barn	Other Buildings	Business Bldg.	Factory	Garage	Warehouse						
500								500	500				1
			50					50	50				2
				50				50	50				3
													4
													5
													6
													7
		700						700	700				8
													9
													10
400								400	400				11
													12
								200	200				13
200													14
													15
													16
													17
800		200						1000	1000				18
													19
													20
350			50					400	400				21
													22
													23
													24
				800				800	800				25
340								340	340				26
													27
													28
													29
400		80						480	480				30
													31
													32
													33
550		200		30				780	780				34
													35
													36
													37
1000		300						1300	1200				38
													39
			900				100	1000	1000				40
													41
500		80	80	80				660	660				42
5040		1570	1030	880			100	8560	8560				

Appraisalment of Real Property in *Claibourne Village - Claibourne* Township.

THE COL. B. R. MFG. CO. 027362

Card No.	OWNER'S NAME	CLASSIFICATION OF LOTS										Valued by Appraiser	Valued by Bd. of Rev.
		In Lot	Out Lot	Part	Addition	Frontage		Street	Depth		Street		
						Feet	Hds.		Feet	Hds.			
1	26	Murphy, Frank M	37		all		170		Richwood	150		30	30
2													
3													
4	27	Novis, Benjamin F	28		all		60		Main	95		30	30
5													
6													
7	28	Phelps, M. E. S.	19		all		60		Richwood	95	High	30	30
8	29	Same	20		"		60		"	95		30	30
9	30	Same	21		"		60		"	95		30	30
10													
11													
12	31	Riley, Guy	26		all		60		Richwood	95		30	30
13	32	Same	41		"		75		Alley	120		30	30
14	33	Riley, Margaret	12		"		83		Richwood	101		30	30
15	34	Same	13		"		63		Alley	95		30	30
16													
17													
18	35	Snider, Charles W.	24		all		60		Richwood	95		30	30
19	36	Same	43		"		60		alley	120		20	20
20													
21													
22	37	Thomberg, Sarah	38		all		60		Richwood	115	Alley	30	30
23													
24													
25	38	Welshimer, Isabelle	18		all		60		Richwood	95	High	30	30
26	39	Wood, Bert & Della	34		"		60		Main	95		30	30
27	40	Same	35		"		60		"	95		30	30
28	41	Same	36		"		60		"	95	High	30	30
29	42	Wood, Emma E.	30		"		60		"	95		30	30
30	43	Same	31		"		50		"	95		30	30
31	44	Wood, Mazy Dell	5		"		42 50		"	100		30	30
32													
33													
34													
35													
36													
37													
38													
39													
40													
41													
42													

UNION COUNTY FOR 1925

CLASSIFICATION OF BUILDINGS								Valued by Appraiser	Valued by Bd. of Rev.	Lot Valued by Tax Com.	Building Valued by Tax Com.	TRANSFERS	Plat Page
House No. 1	House No. 2	Barn	Other Buildings	Business Bldg.	Factory	Garage	Warehouse						
			30					30	30				1
													2
													3
				1600		80	450	2130	2130				4
													5
													6
													7
600		50				80		730	730				8
													9
													10
													11
													12
													13
													14
													15
													16
													17
450		50	30					530	530				18
													19
													20
													21
350								350	350				22
													23
													24
500		50						530	530				25
200								200	200				26
													27
													28
350								350	350				29
													30
400								400	400				31
													32
													33
													34
													35
													36
													37
													38
													39
													40
													41
													42
2850		150	60	1600		160	450	5270	5270				

Appraisalment of Real Property in *Lester Powers Highland Adm to Richwood R.S. 12 Clairborne* Township.

THE COL. B. B. MFG. CO. 027382

Card No.	OWNER'S NAME	CLASSIFICATION OF LOTS										Valued by Appraiser	Valued by Bd. of Rev.	
		In Lot	Out Lot	Part	Addition	Frontage		Street	Depth		Street			
						Feet	Hds.		Feet	Hds.				
1	45 Allgower, Carl	907		all		50		Pearl	150			20	20	
2	Same	908		"		50		"	150			20	20	
3	Same	909		"		50		"	150			20	20	
4	Same	910		"		50		"	150		Alley	20	20	
5														
6														
7														
8	Conboy, William H.	905		all		67	50	Pearl	150			20	20	
9	Cushman, Clyde + Alfred Hill	923		"		48		Elliott	150		Alley	20	20	
10														
11														
12	Certified Delinquent:-													
13	" James, Riley	889		all		50		M+R. Rd				50	50	
14	" Lane, J. W.	895		"		50		Pearl	150			30	30	
15	" Summers, Ada	919		"		50		Ottawa Rd	135		Elliott	20	20	
16	" Summers, Sol	918		"		50		"	"	135		20	20	
17														
18														
19	Elliott, J. A.	890		all		50		M+R Rd				50	50	
20	Same	891		"		50		" " "				50	50	
21														
22														
23														
24	Hoffman, William et al	896		all		50		Pearl	150			20	20	
25														
26														
27	Lake, Mrs. Jessie	917		all		50		Ottawa Rd	135		Alley	20	20	
28														
29														
30	McCee, A. A.	888		all		50		M+R. Rd	160			50	50	
31														
32														
33	Mead, C. E. (20ft in Corp all carried in S. 10)	897		all		50		M+R. Rd	150			50	50	
34	Montgomery, Lucy E.	906		"		50		Pearl	150			20	20	
35														
36														
37	Sloop, Harrison	904		all		50		Ottawa Rd	135		Alley	40	40	
38	Sloop, Mabel	892		"		50		M+R. Rd	125			60	60	
39	Same	903		"		50		Ottawa Rd	135			40	40	
40	Sloop, Minnie	902		"		50		"	"	135	Pearl	40	40	
41														
42														

UNION COUNTY FOR 1925

CLASSIFICATION OF BUILDINGS								Valued by Appraiser	Valued by Bd. of Rev.	Lot Valued by Tax Com.	Building Valued by Tax Com.	TRANSFERS	Plat Page
House No. 1	House No. 2	Barn	Other Buildings	Business Bldg.	Factory	Garage	Warehouse						
													1
													2
													3
													4
													5
													6
													7
													8
													9
													10
													11
													12
													13
100			30					130	130				14
													15
													16
													17
													18
													19
													20
													21
													22
													23
													24
													25
													26
													27
													28
													29
													30
													31
													32
													33
													34
													35
													36
													37
													38
													39
													40
													41
100			30					130	130				42

Appraisalment of Real Property in *Lester & Powers Highland Aduto Richmond S. D. Clai.* Township.

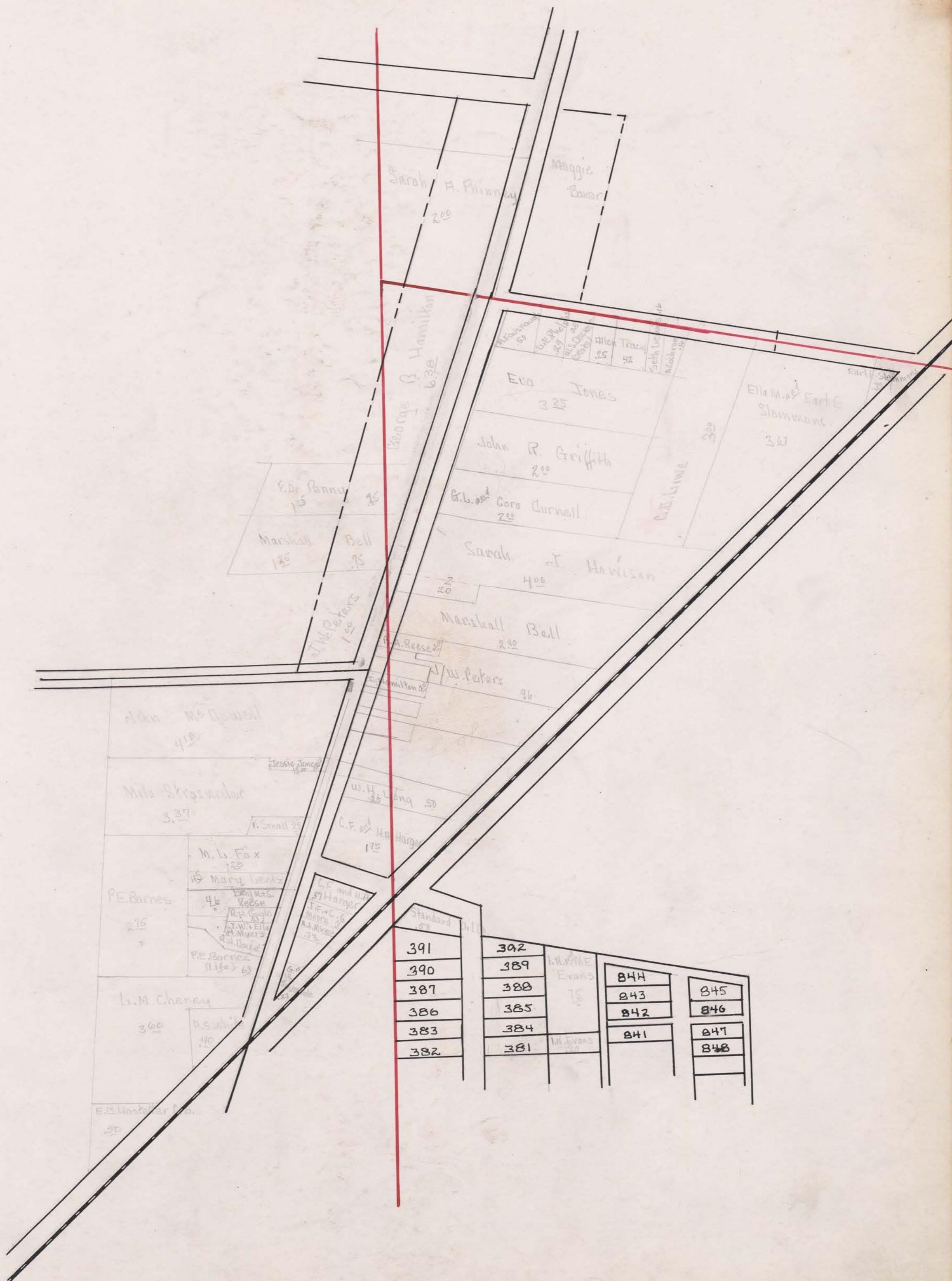
THE COL. B. S. MFG. CO. 027362

Card No.	OWNER'S NAME	CLASSIFICATION OF LOTS										Valued by Appraiser	Valued by Bd. of Rev.
		In Lot	Out Lot	Part	Addition	Frontage		Street	Depth		Street		
						Feet	Hds.		Feet	Hds.			
1	<i>Tennant, Mary E.</i>	<i>912</i>		<i>all</i>		<i>50</i>		<i>Elliott</i>	<i>150</i>			<i>20</i>	<i>20</i>
2	<i>Same</i>	<i>913</i>		<i>"</i>		<i>50</i>		<i>"</i>	<i>150</i>			<i>20</i>	<i>20</i>
3	<i>Same</i>	<i>914</i>		<i>"</i>		<i>50</i>		<i>"</i>	<i>150</i>			<i>20</i>	<i>20</i>
4	<i>Same</i>	<i>915</i>		<i>"</i>		<i>50</i>		<i>"</i>	<i>150</i>			<i>20</i>	<i>20</i>
5	<i>Same</i>	<i>916</i>		<i>"</i>		<i>50</i>		<i>"</i>	<i>150</i>	<i>Alley</i>		<i>20</i>	<i>20</i>
6	<i>Same</i>	<i>920</i>		<i>"</i>		<i>50</i>		<i>Ottawa Rd</i>	<i>135</i>	<i>Elliott</i>		<i>20</i>	<i>20</i>
7	<i>Same</i>	<i>921</i>		<i>"</i>		<i>50</i>		<i>"</i>	<i>135</i>	<i>"</i>		<i>20</i>	<i>20</i>
8	<i>Same</i>	<i>922</i>		<i>"</i>		<i>50</i>		<i>"</i>	<i>135</i>	<i>"</i>		<i>20</i>	<i>20</i>
9	<i>Same</i>	<i>924</i>		<i>"</i>		<i>50</i>		<i>Elliott</i>	<i>150</i>			<i>20</i>	<i>20</i>
10	<i>Same</i>	<i>925</i>		<i>"</i>		<i>50</i>		<i>"</i>	<i>150</i>			<i>20</i>	<i>20</i>
11	<i>Same</i>	<i>926</i>		<i>"</i>		<i>50</i>		<i>"</i>	<i>150</i>			<i>20</i>	<i>20</i>
12	<i>Same</i>	<i>927</i>		<i>"</i>		<i>50</i>		<i>"</i>	<i>150</i>			<i>20</i>	<i>20</i>
13	<i>Same</i>	<i>928</i>		<i>"</i>		<i>50</i>		<i>"</i>	<i>150</i>	<i>Alley</i>		<i>20</i>	<i>20</i>
14	<i>Same</i>	<i>929</i>		<i>"</i>		<i>50</i>		<i>Ottawa Rd</i>	<i>135</i>			<i>20</i>	<i>20</i>
15	<i>Same</i>	<i>930</i>		<i>"</i>		<i>50</i>		<i>"</i>	<i>135</i>			<i>20</i>	<i>20</i>
16	<i>Same</i>	<i>931</i>		<i>"</i>		<i>50</i>		<i>"</i>	<i>135</i>			<i>20</i>	<i>20</i>
17	<i>Same</i>	<i>932</i>		<i>"</i>		<i>50</i>		<i>"</i>	<i>135</i>			<i>20</i>	<i>20</i>
18	<i>Same</i>	<i>933</i>		<i>"</i>		<i>52</i>		<i>"</i>	<i>131</i>			<i>20</i>	<i>20</i>
19	<i>Same</i>	<i>934</i>		<i>"</i>		<i>107</i>		<i>Alley</i>	<i>291</i>	<i>Alley</i>		<i>20</i>	<i>20</i>
20	<i>Same</i>	<i>935</i>		<i>"</i>		<i>94</i>		<i>"</i>	<i>275</i>			<i>20</i>	<i>20</i>
21													
22													
23													
24	<i>Wilcox Co, The R. M. + C. B.</i>	<i>911</i>		<i>all</i>		<i>50</i>		<i>Elliott</i>	<i>150</i>	<i>Alley</i>		<i>20</i>	<i>20</i>
25	<i>Wood, J. Fred</i>	<i>893</i>		<i>"</i>		<i>50</i>		<i>Pearl</i>	<i>150</i>	<i>"</i>		<i>20</i>	<i>20</i>
26	<i>Same</i>	<i>894</i>		<i>"</i>		<i>50</i>		<i>"</i>	<i>150</i>			<i>20</i>	<i>20</i>
27													
28													
29													
30													
31													
32													
33													
34													
35													
36													
37													
38													
39													
40													
41													
42													

SURVEY No. _____

TOWN OF Richwood

SCALE 15 POLES TO AN INCH.

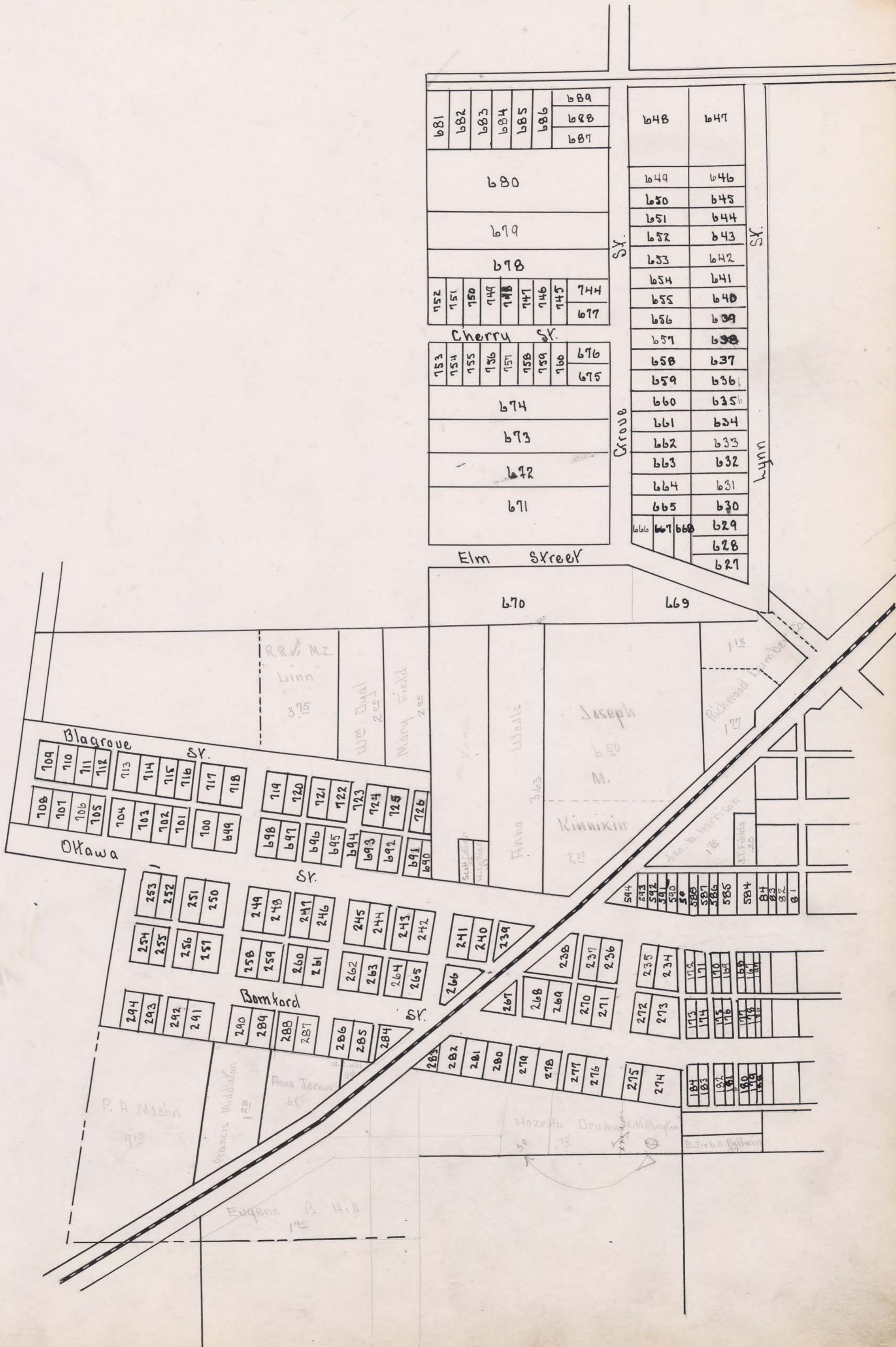


391	392	I.N. & M.E. Evans	844	845
390	389			
387	388	75	843	846
386	385			
383	384	M. Evans	842	847
382	381			
			841	848

SURVEY No. _____

TOWN OF *Richwood*

SCALE 15 POLES TO AN INCH.



681	682	683	684	685	686	689
						688
						687

680						
679						
678						
752	751	750	749	748	747	746
						745
						744
						677

Cherry St.

753	754	755	756	757	758	759	760	676
								675
674								
673								
672								
671								

Elm Street

670								
669								

648	647
649	646
650	645
651	644
652	643
653	642
654	641
655	640
656	639
657	638
658	637
659	636
660	635
661	634
662	633
663	632
664	631
665	630
666	629
667	628
668	627

Blagrove St.

709	710	711	712	713	714	715	716	717	718
708	707	706	705	704	703	702	701	700	699
698	697	696	695	694	693	692	691	690	689

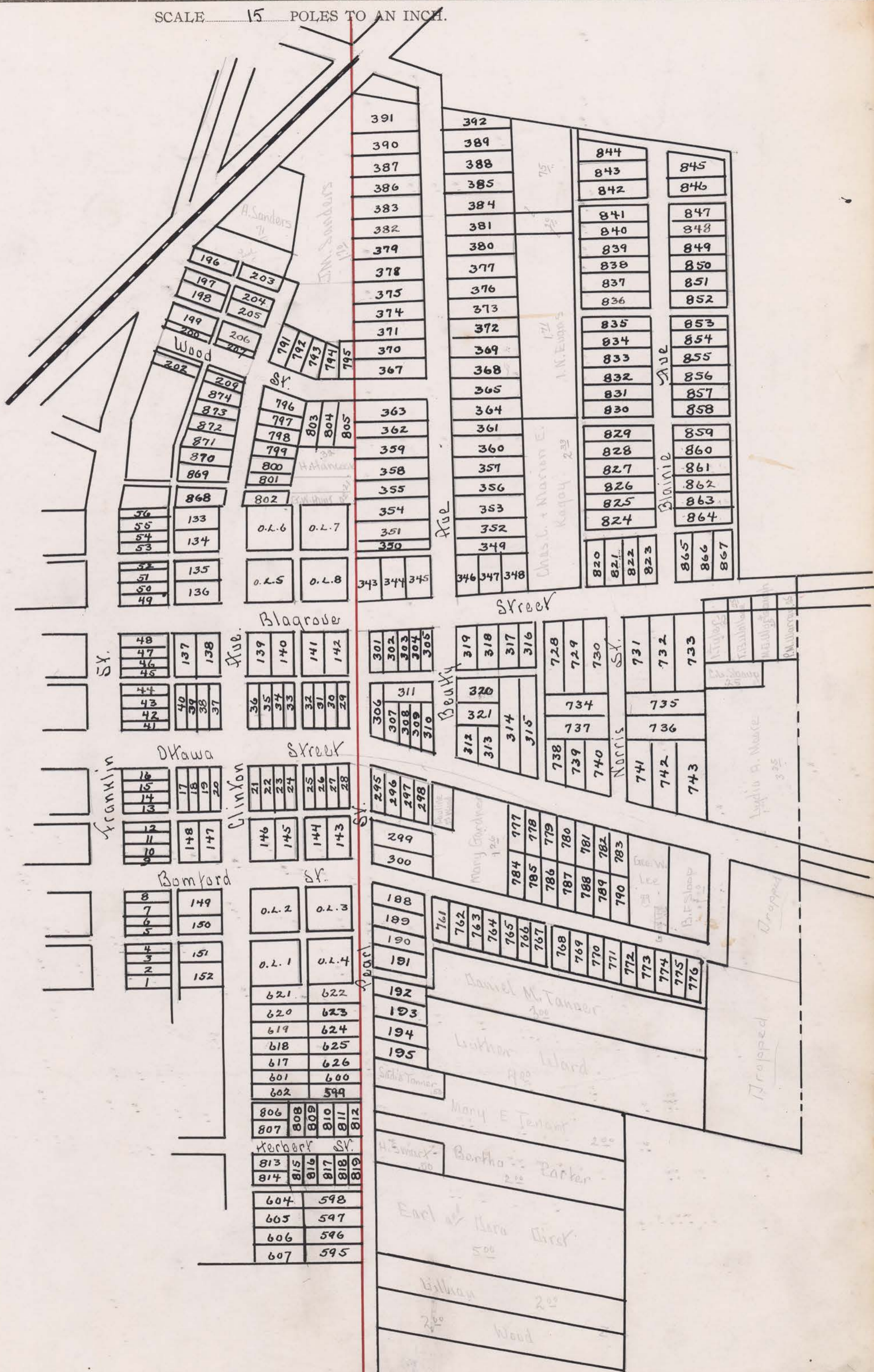
Okawa

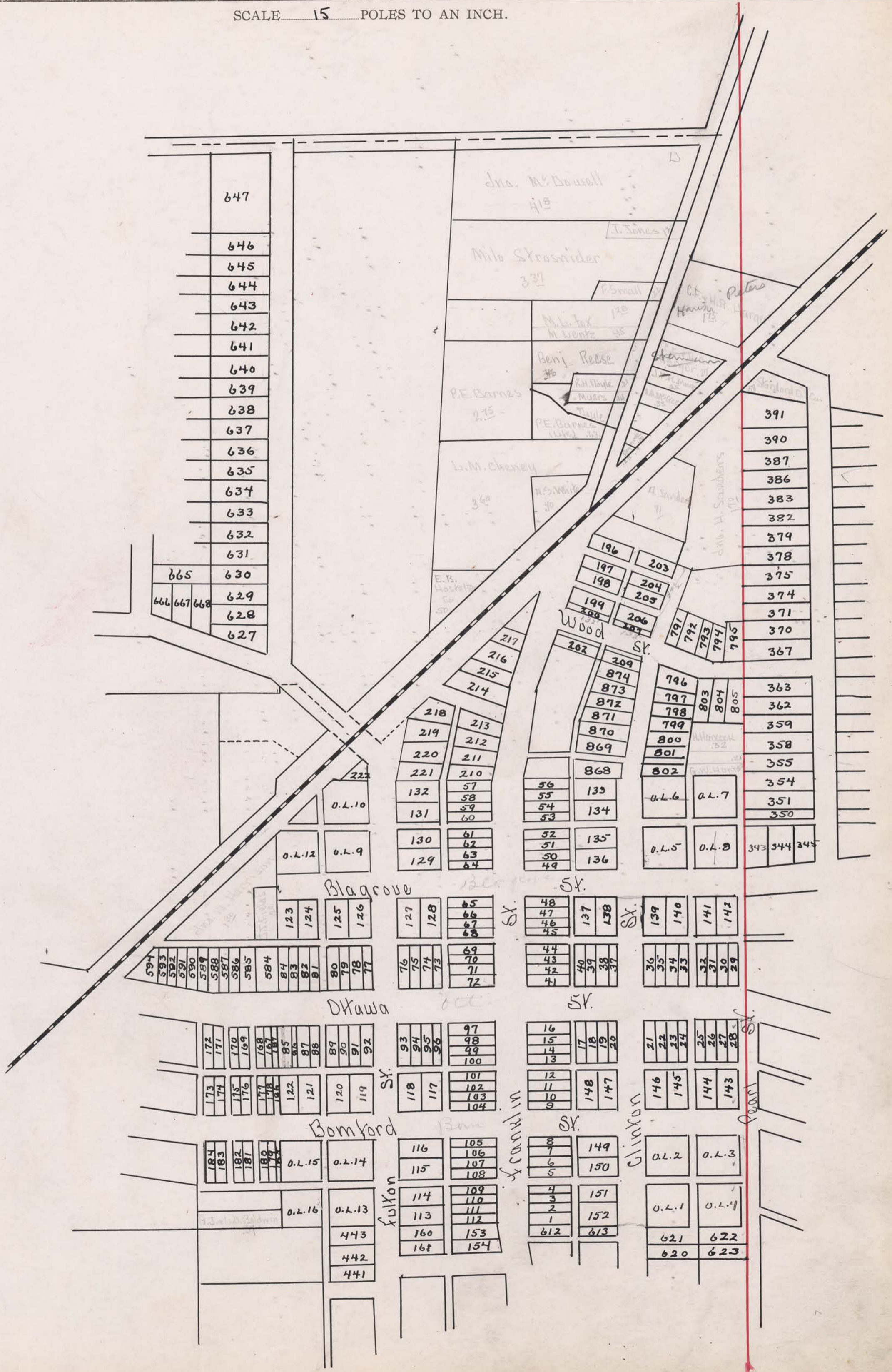
253	252	251	250
254	255	256	257
258	259	260	261
262	263	264	265
266	267	268	269
270	271	272	273
274	275	276	277
278	279	280	281
282	283	284	285
286	287	288	289
290	291	292	293
294	295	296	297

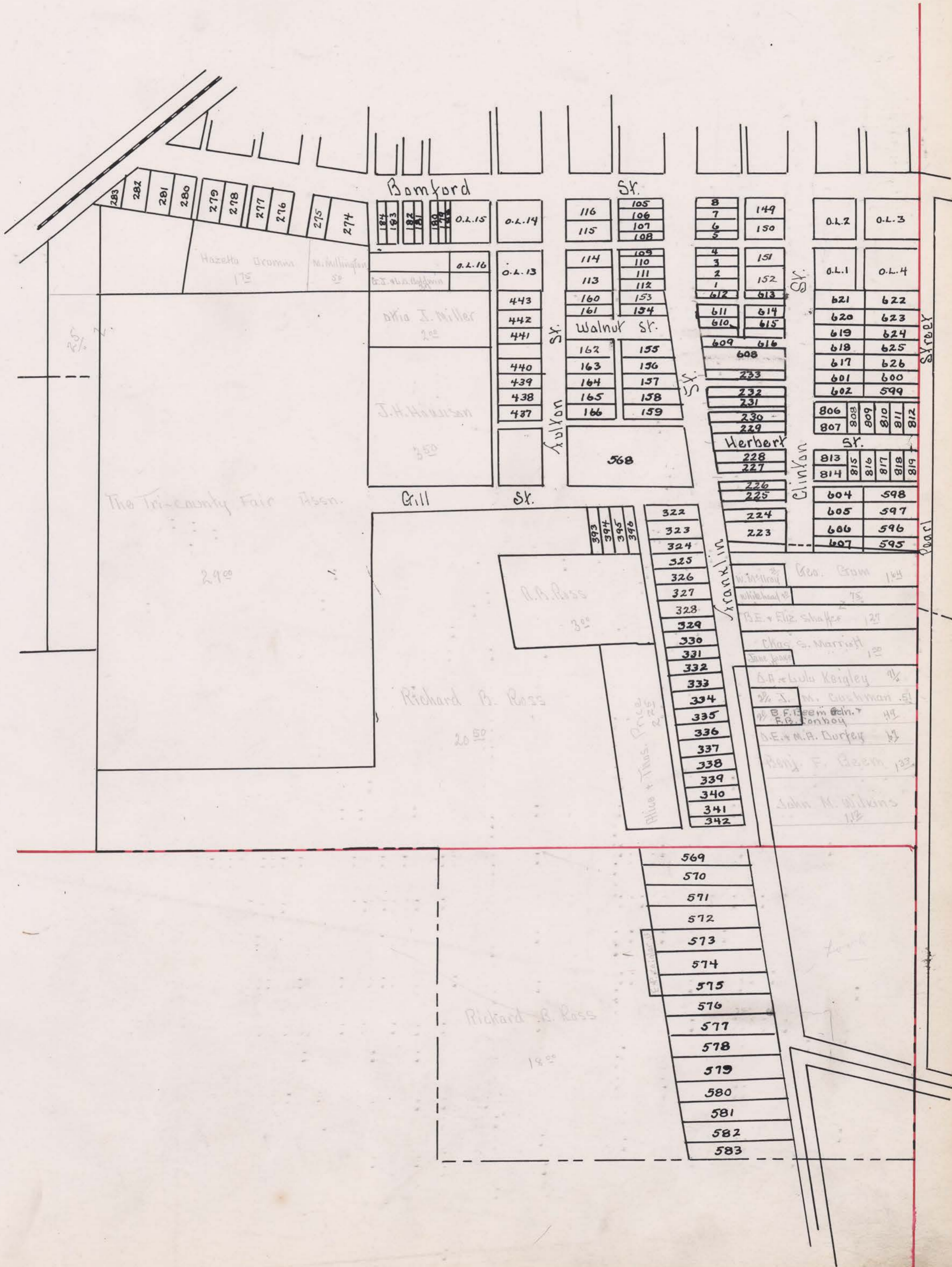
Bomford

249	248	247	246
245	244	243	242
241	240	239	238
237	236	235	234
233	232	231	230
229	228	227	226
224	223	222	221
219	218	217	216
215	214	213	212
211	210	209	208
206	205	204	203
201	200	199	198
194	193	192	191
187	186	185	184
181	180	179	178
174	173	172	171
168	167	166	165
161	160	159	158
152	151	150	149
144	143	142	141
137	136	135	134
129	128	127	126
121	120	119	118
114	113	112	111
107	106	105	104
99	98	97	96
89	88	87	86
81	80	79	78
74	73	72	71
67	66	65	64
59	58	57	56
51	50	49	48
44	43	42	41
37	36	35	34
30	29	28	27
23	22	21	20
16	15	14	13
10	9	8	7
4	3	2	1

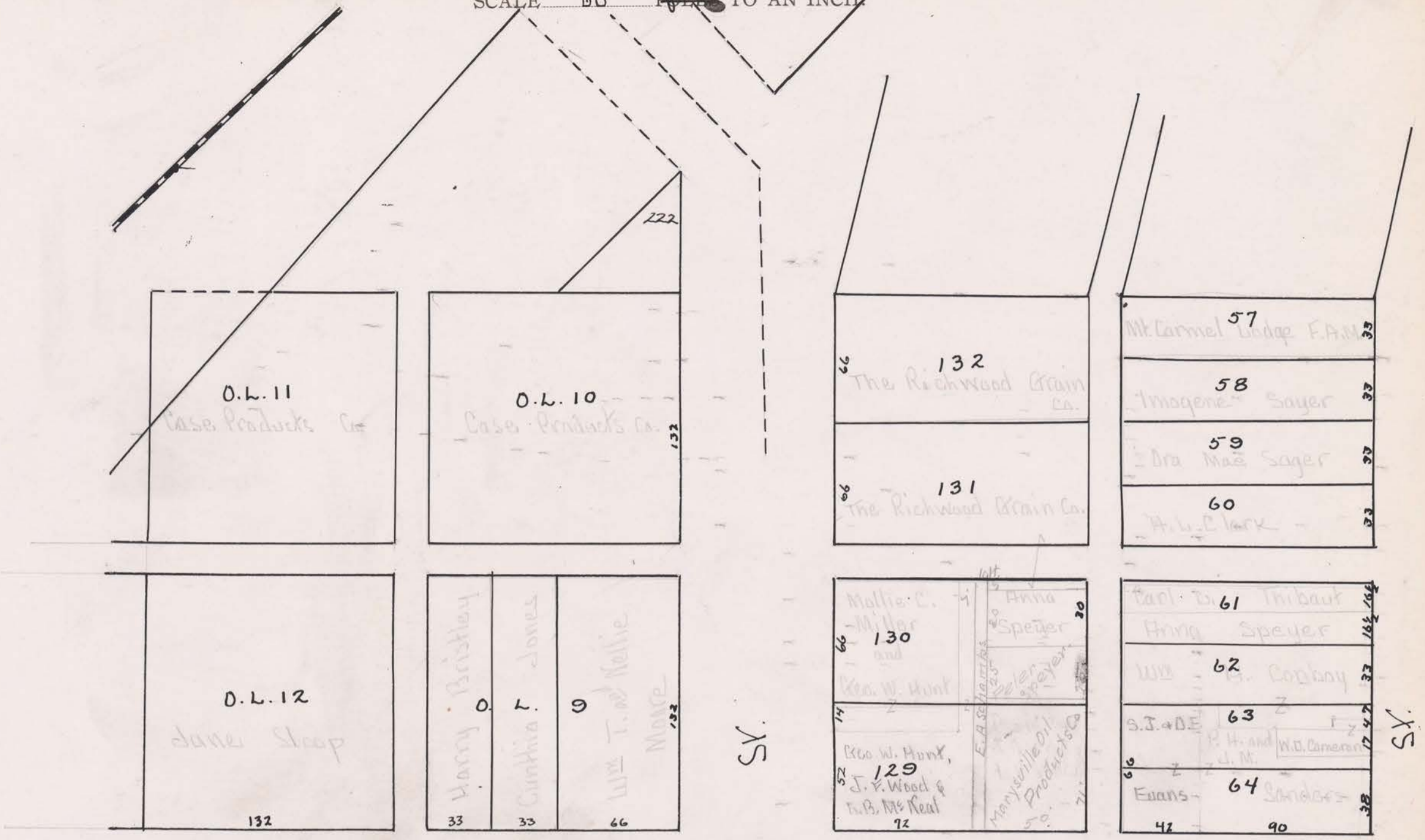
SCALE 15 POLES TO AN INCH.





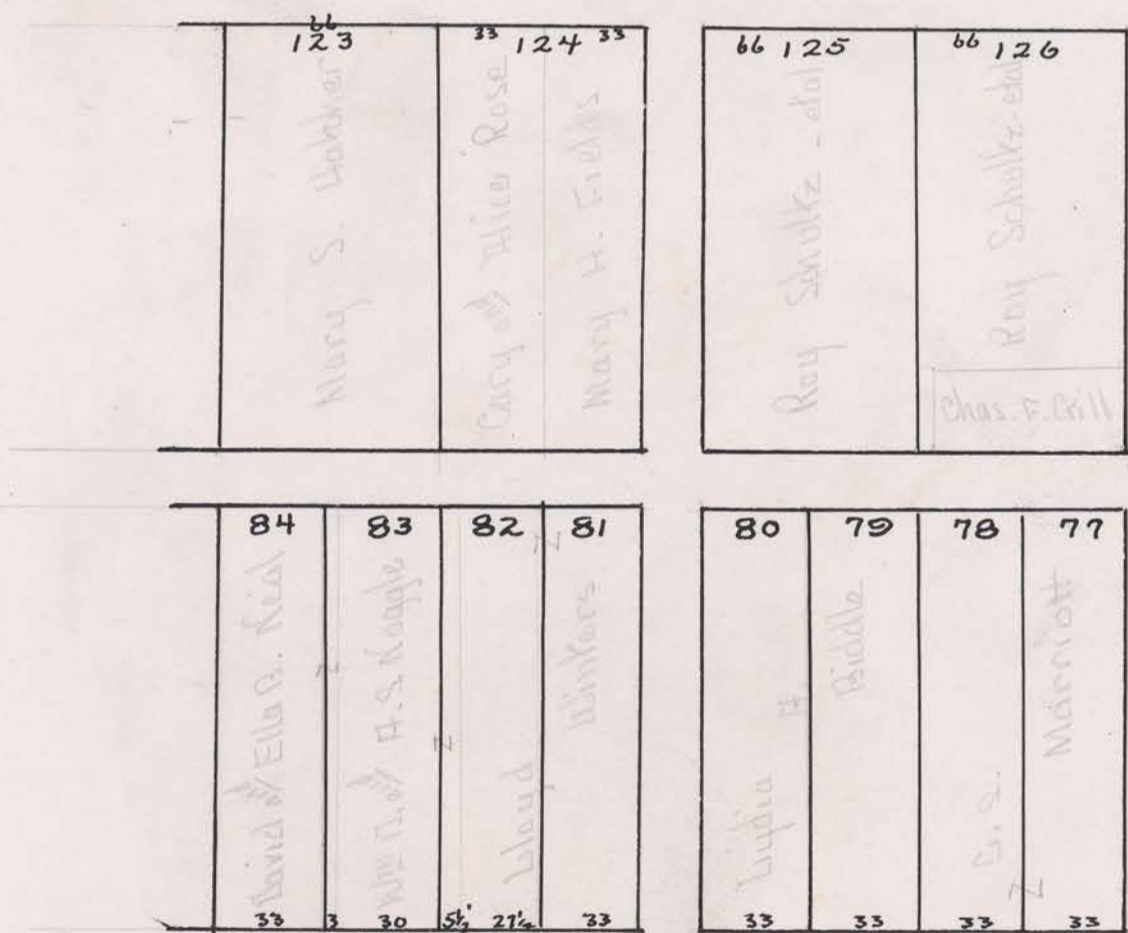


SCALE 60 FEET TO AN INCH

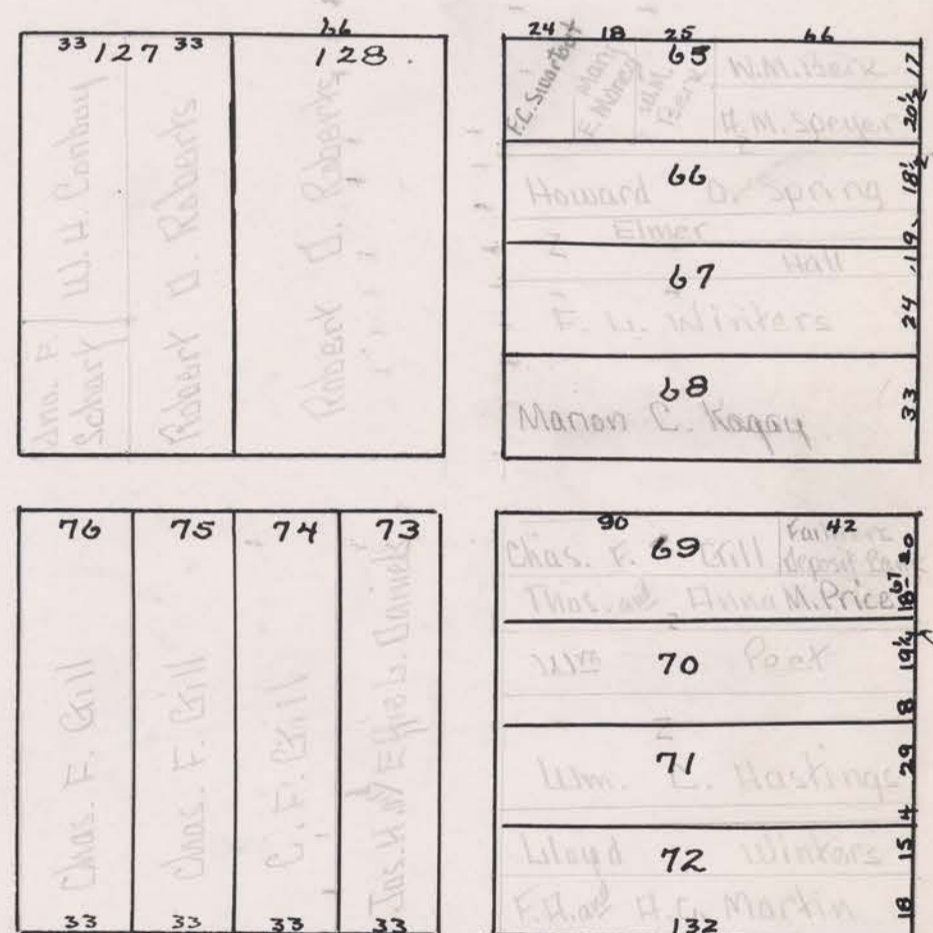


Blagrove

S.K.



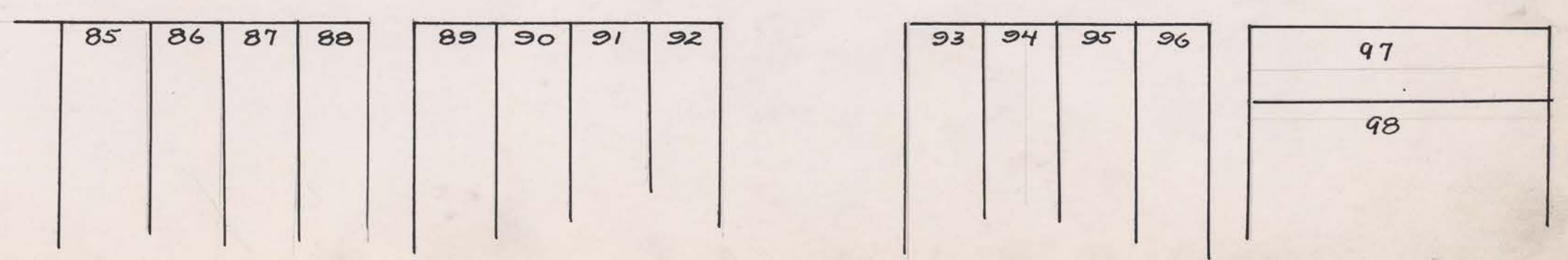
S.K.





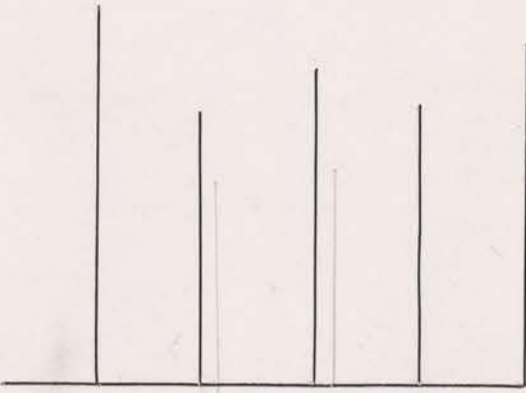
S.K.

Okawa

S.K.



SCALE *60 ft* FEET TO AN INCH.



Oxawa

St.

85	86	87	88
Eliz. Haines	Nellie B. Moore	D.E. & I.M. Skook	Silas G. Clark

89	90	91	92
Trustees of Church of Christ		Stanley J. Bowen	Stanley J. Bowen

93	94	95	96
G.M. & S.	Keller	John Z. Degan	H. G. Schmeizer

97	98	99	100
Ida, Nora, + Linnie Lake	B.C. + A.M. Humphreys	Kabell Cahill	Mina M. Winton
Ida B. + Nora E. Lake		Taylor Spring	
			152

122	121
Money & Anna Gill	Henry Gill
H. Losey	Margaret E. Francis

120	119
M. E. Church	The M. E. Church

St.

118	117
Church Property	F. J. & A. B. Mackin
W. Arthur	

101	102	103	104
Lida	Peet	S. R. Warden	S. R. Warden

St.

Bomford

St.

66	66
James W. Wolfe	Jno. H. Harrison
O.L. 15	

66	66
Martha R. Wilkins	Jno. P. & Mildred C. Brooks
O.L. 14	

Fulton

116	115
W. H. Richards	W. H. Richards

105	106	107	108
G. E. & L. B.	King	Julia P.	Lyons

Franklin




66	66
Jerry Kirk	G. J. & W. D. Baldwin
O.L. 16	

66	66
Robert H. and Sarah E. Mankagomary	G. J. & L. D. Baldwin
O.L. 13	

114	113
Jno. E. Longstaff	Jno. E. Longstaff

109	110	111	112
H. C. Hamilton	H. C. Hamilton	Ed. Shamba	Ed. Shamba

SCALE ~~60~~ POLES TO AN INCH.



DKawa

SK

85'	16	47'
33'	W. H. Richards	
33'	15	
33'	Wm. H. Richards	
33'	14	
33'	M. A. Parker	
17 1/2	13	
15 1/2	Minnie D. Worksbaugh	
	12	

33'	17	33'	18	33'	19	33'	20
50'	Kathan W. Speak		Joseph Embrey		Joseph Embrey		Joseph Embrey

33'	21	33'	22	33'	23	33'	24
132'	Rae A. and Roe B.		Hershman		Mary E. Hill		Mary J. Hill

33'	25	16 1/2	26	16 1/2	33'	27	32'	28	34'
	Emma		Thompson		J. E. Howe		Jna. E. Howe		Alma Egan

SK

33'	12	
33'	F. M.	
33'	11	
33'	Worksbaugh	
33'	10	
33'	Standard	
33'	9	
	Dil	
	Co.	

148	147
F. M. and U. M.	
Worksbaugh	
Rebecca Dirst	
G. W. Burgeon	

SK

146	145
Rebecca Dirst	
Mary Ellen Evans	

144	143
W. D. Cameron	
W. D. Cameron	

Bomford

SK

Franklin

33'	8	
33'	City Hall	
33'	7	
33'	City Hall	
33'	6	
33'	W. B. Duke	
33'	5	
33'	W. B. Duke	

149	150
Thos. M. P. Church	
Daniel M. Tanner	

Clinton

66'	D. L. 2	66'
132'	Geo. S. Carroll	
	Chas. S. Cheney	

132'	D. L. 3	38'
	Wm. P. Woods	
	Clinton Woods	

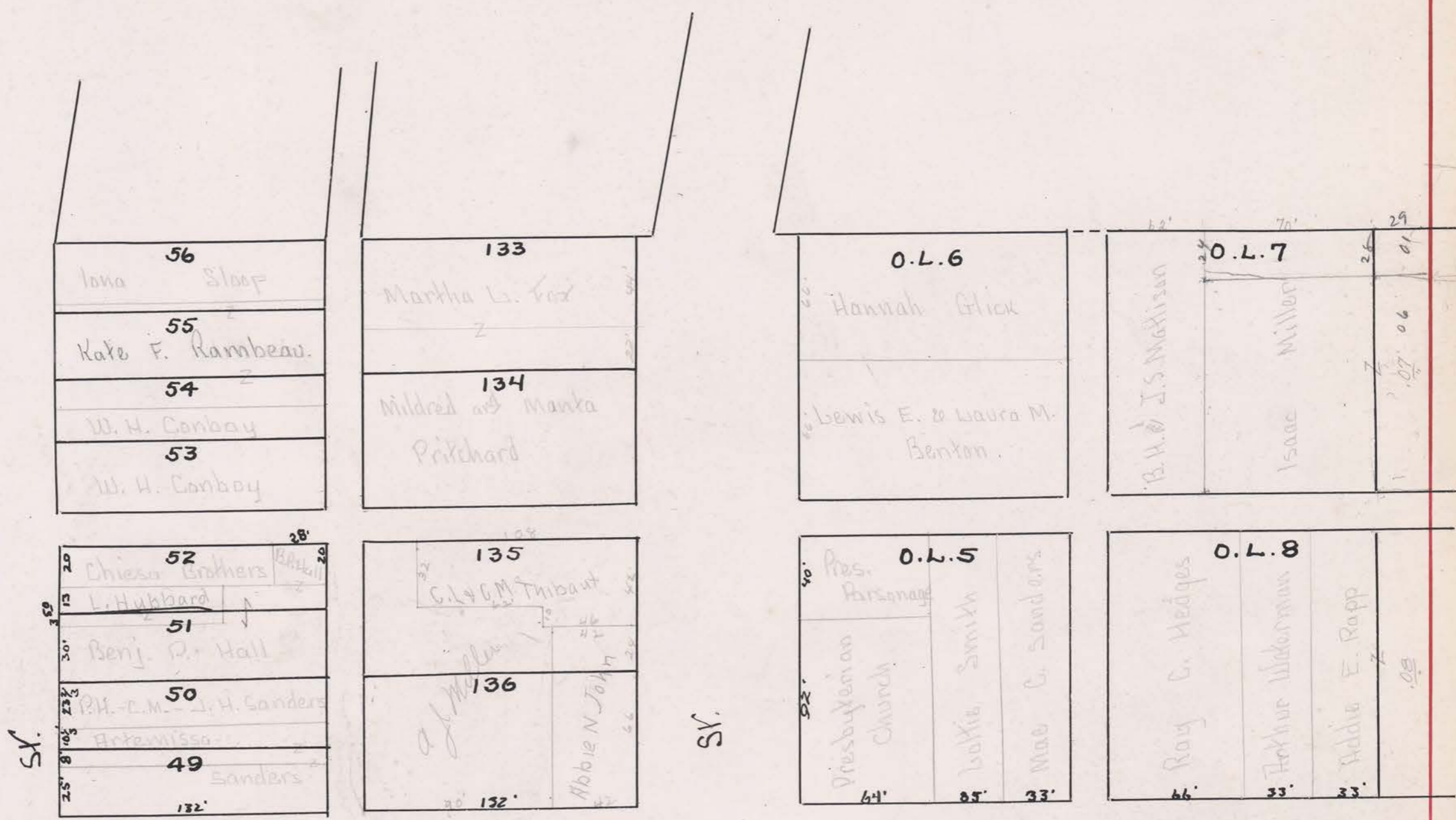
33'	4	
33'	L. V. Duke	
33'	3	
33'	Wesker McNeil	
33'	2	
33'	Minnie D. Worksbaugh	
33'	1	
33'	Nancy E. Good	

151	152
Addie Bishop	
Dakin Dilsaver	
Luella Hamilton	

53'	D. L. 1	66'
47'	Arthur and Imagere	
	Aller	
30'	Mary I. Fausnaugh	
	Lucy Slack	

D. L. 4	57'
Rose Parker	
Martha Ward	
Martha Carter	

SCALE *60 ft* POLES TO AN INCH.

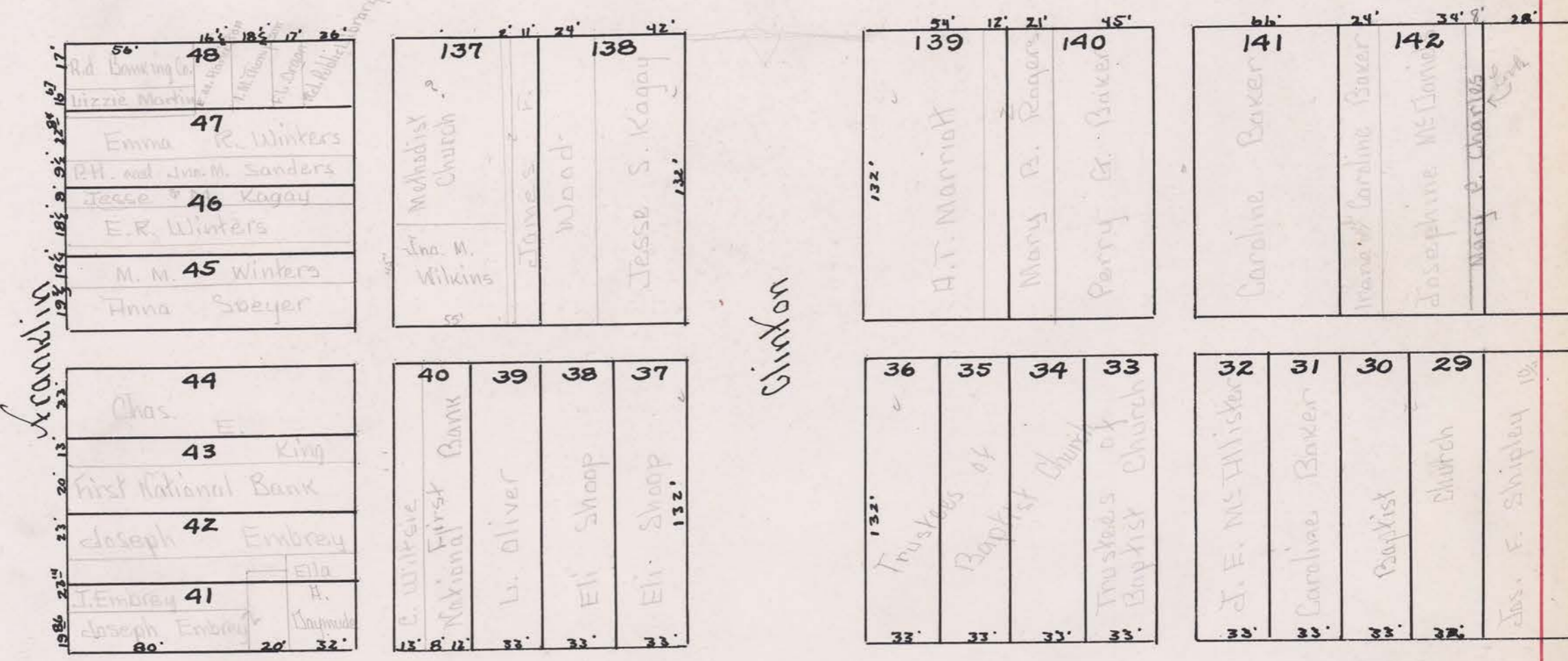


SY.

SY.

Blagrove

SY.

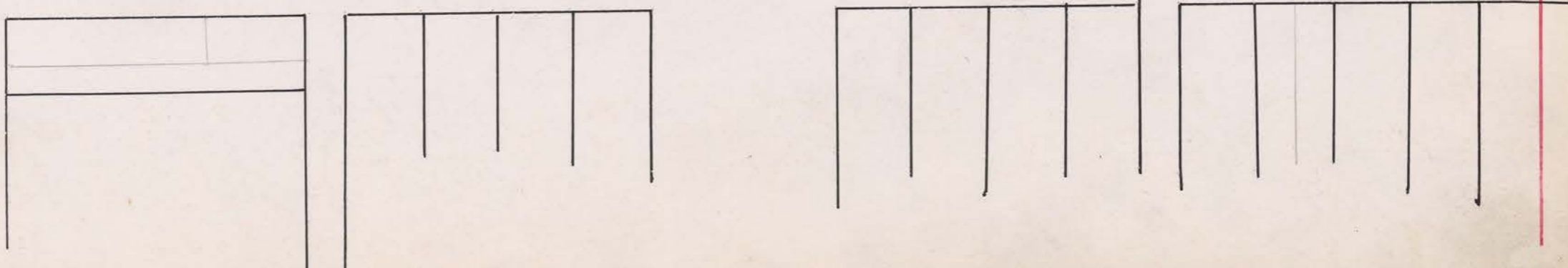


Acordia

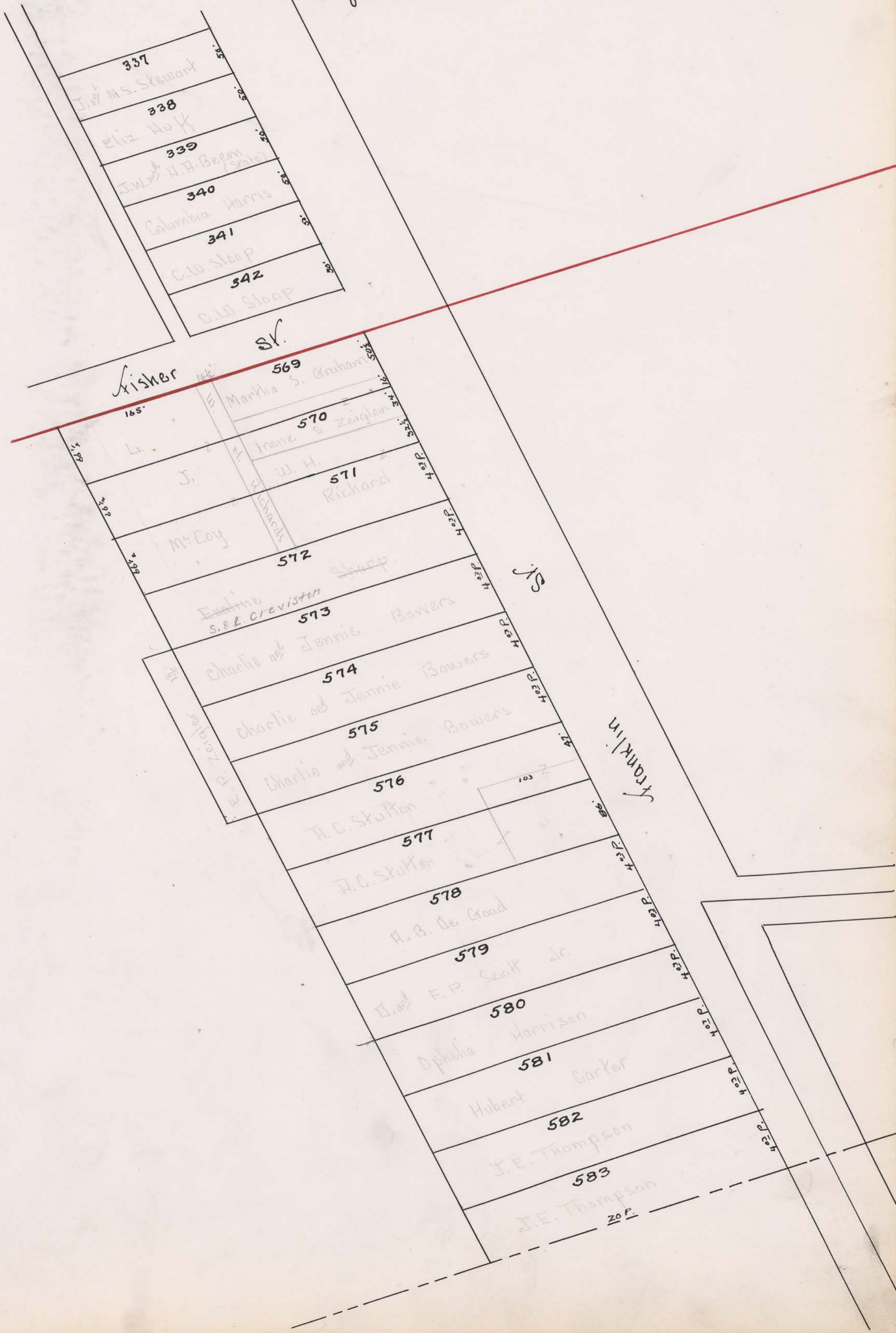
Winton

Dkawa

SY.



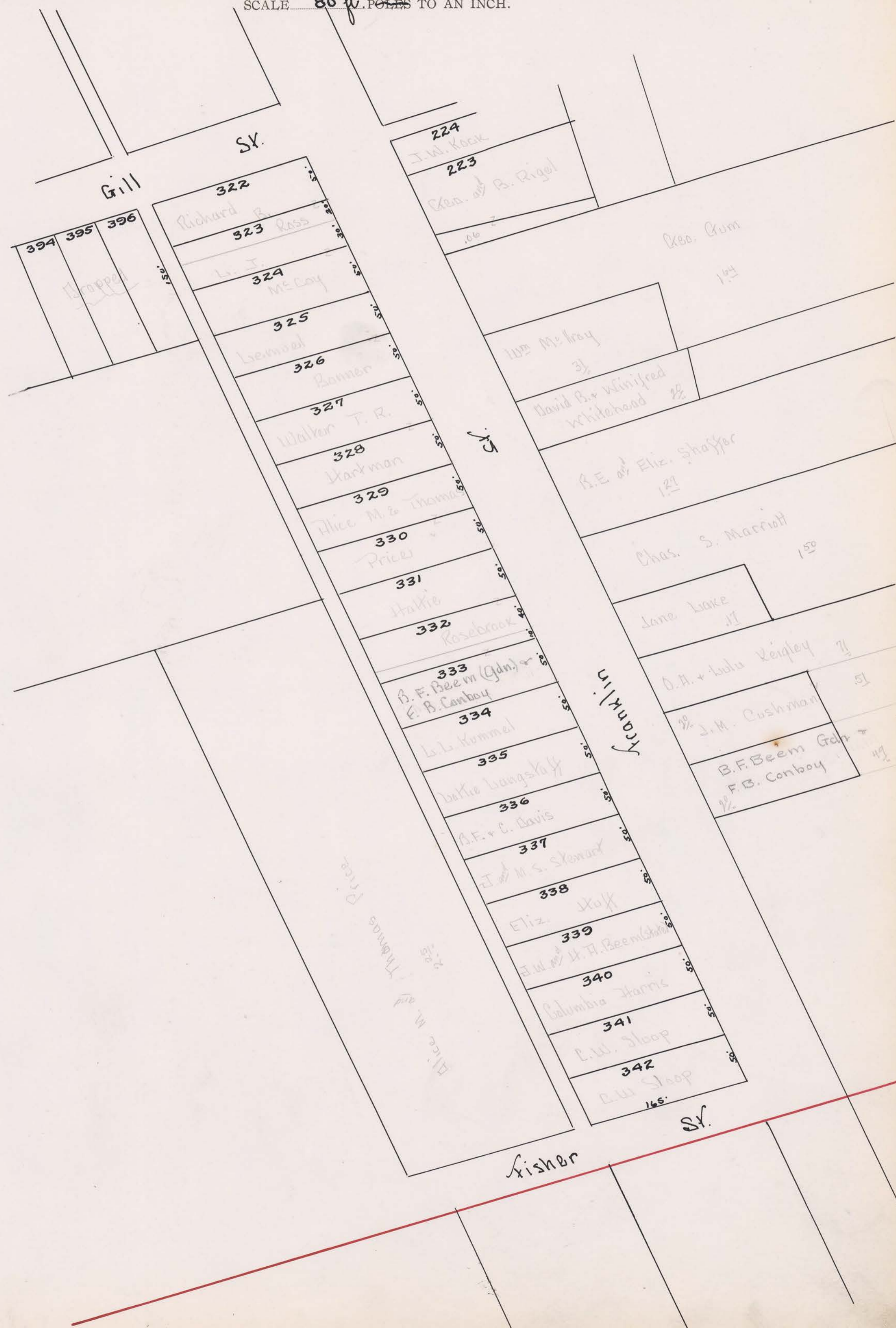
SCALE 80 FEET TO AN INCH.



SURVEY No. _____

TOWN OF Richwood

SCALE 80 FEET TO AN INCH.



SURVEY No. _____

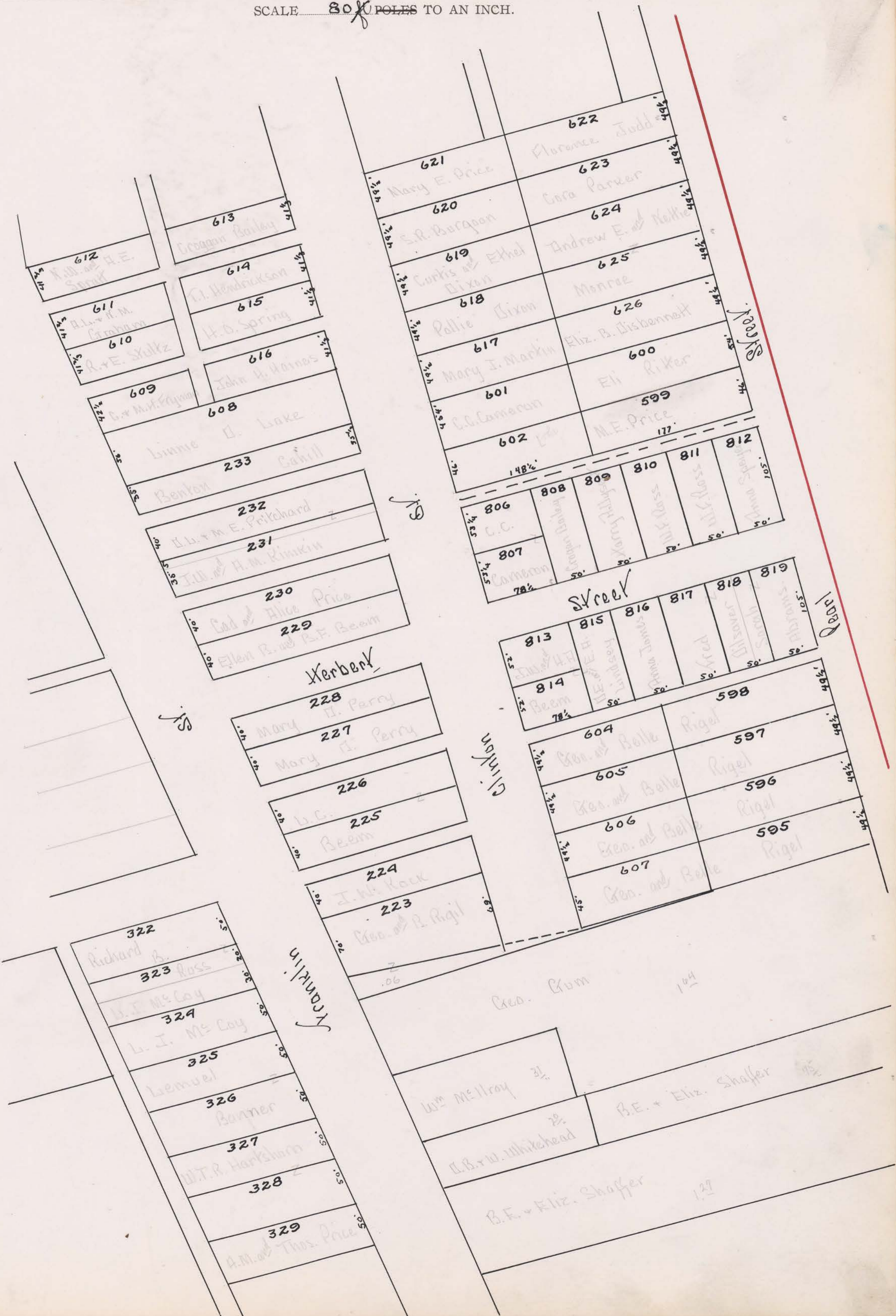
TOWN OF Richwood

SCALE 80 ^{ft} POLES TO AN INCH.

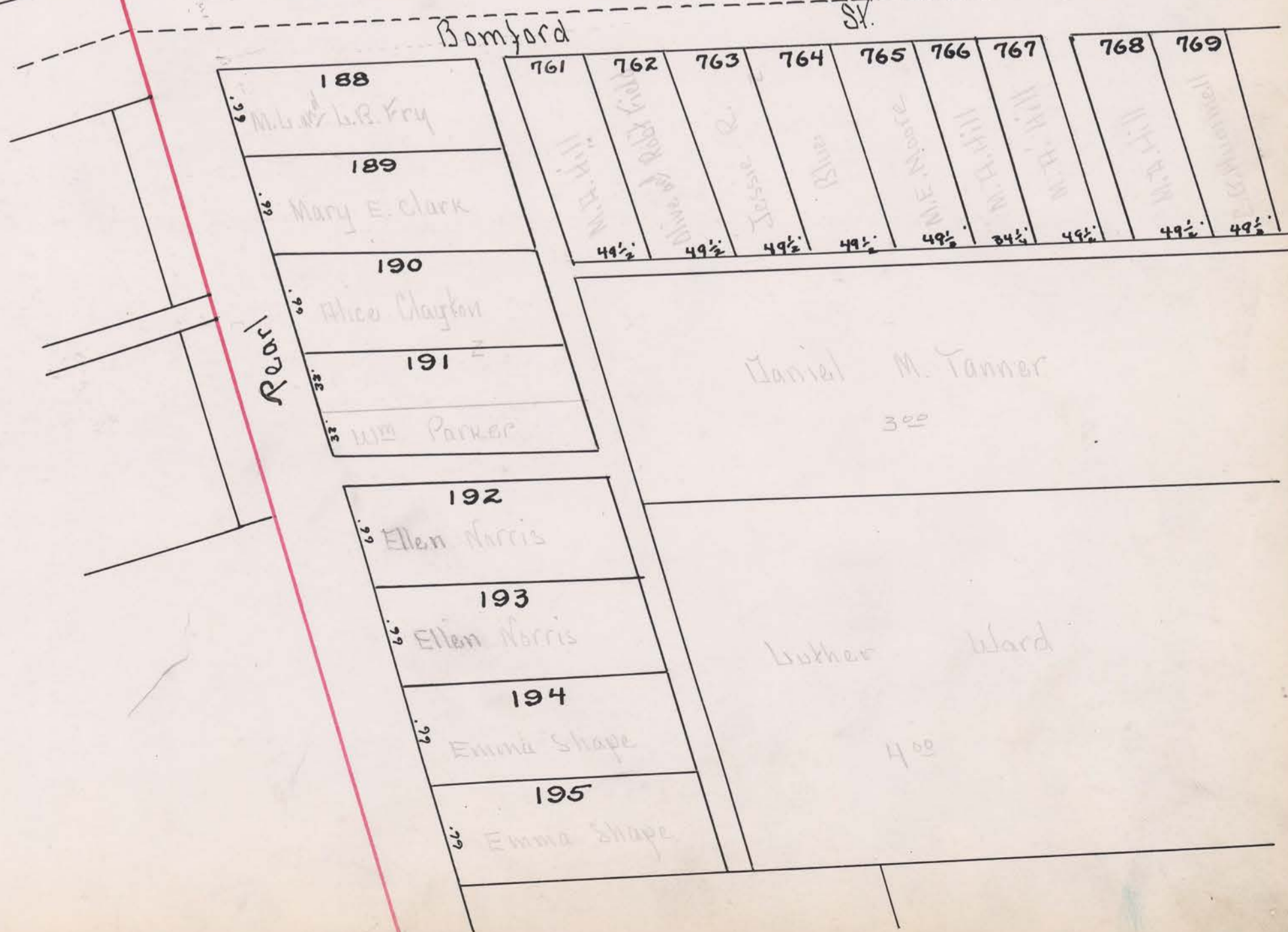
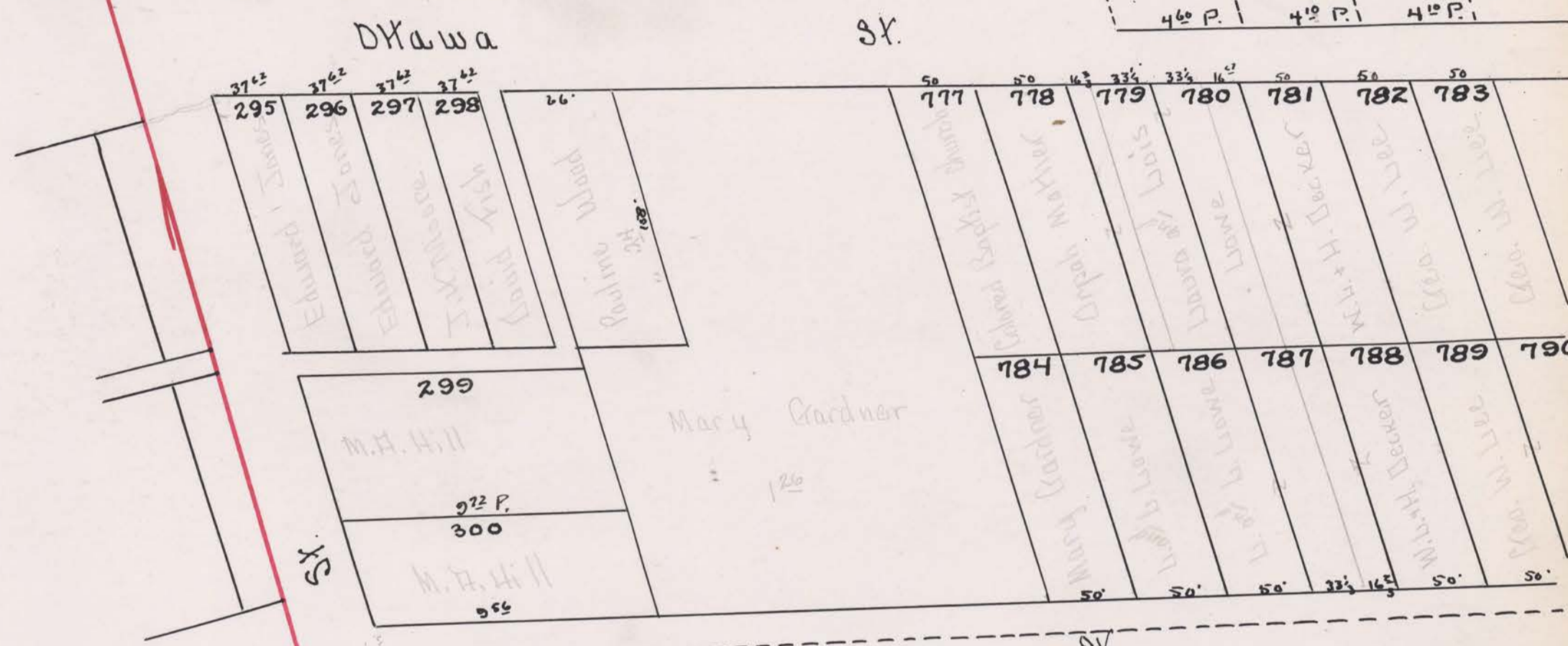
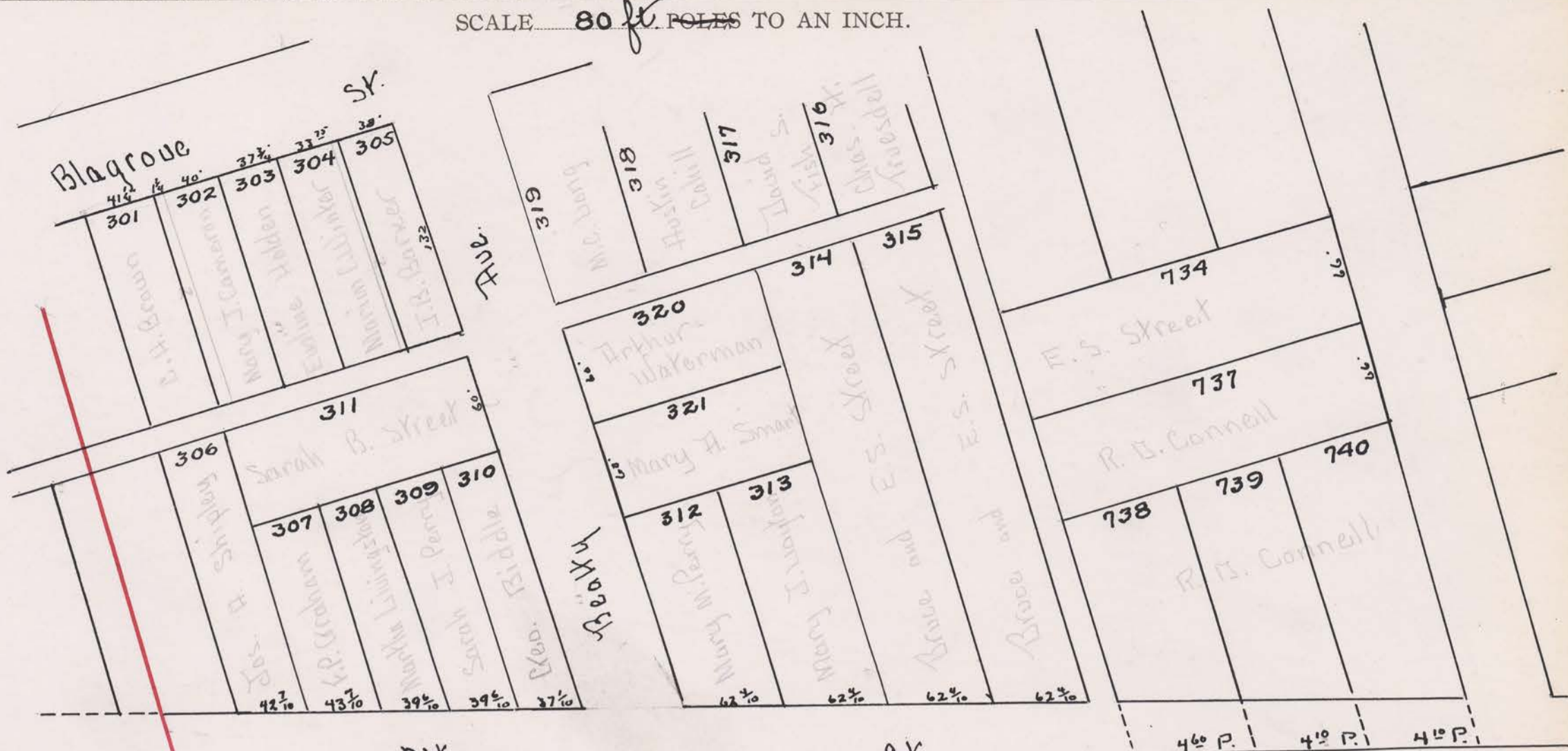


Richard B. Ross
20.50

A. B. Ross
3.00



SCALE *80 ft* FEET TO AN INCH.

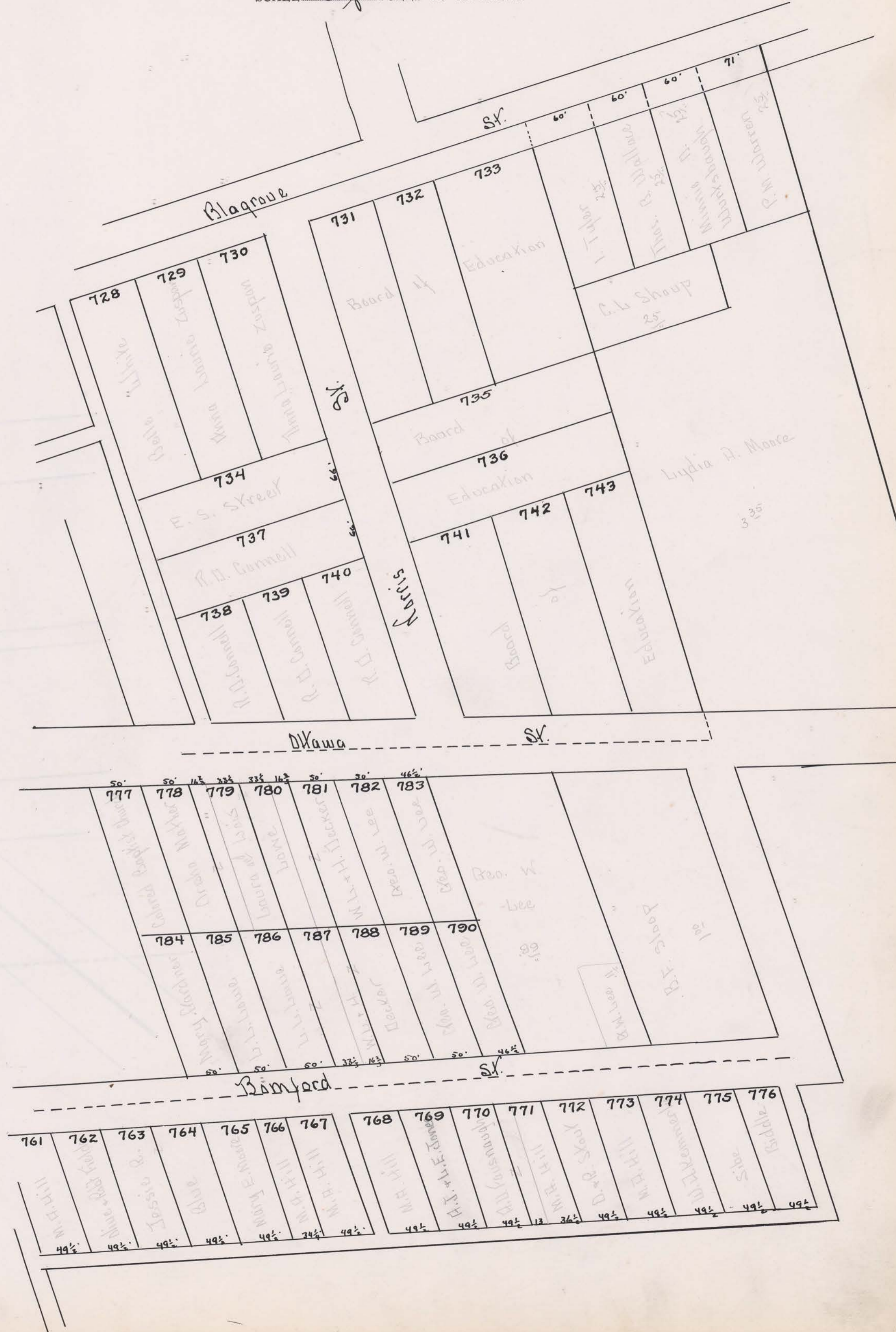


SURVEY No.


TOWN OF

Richmond

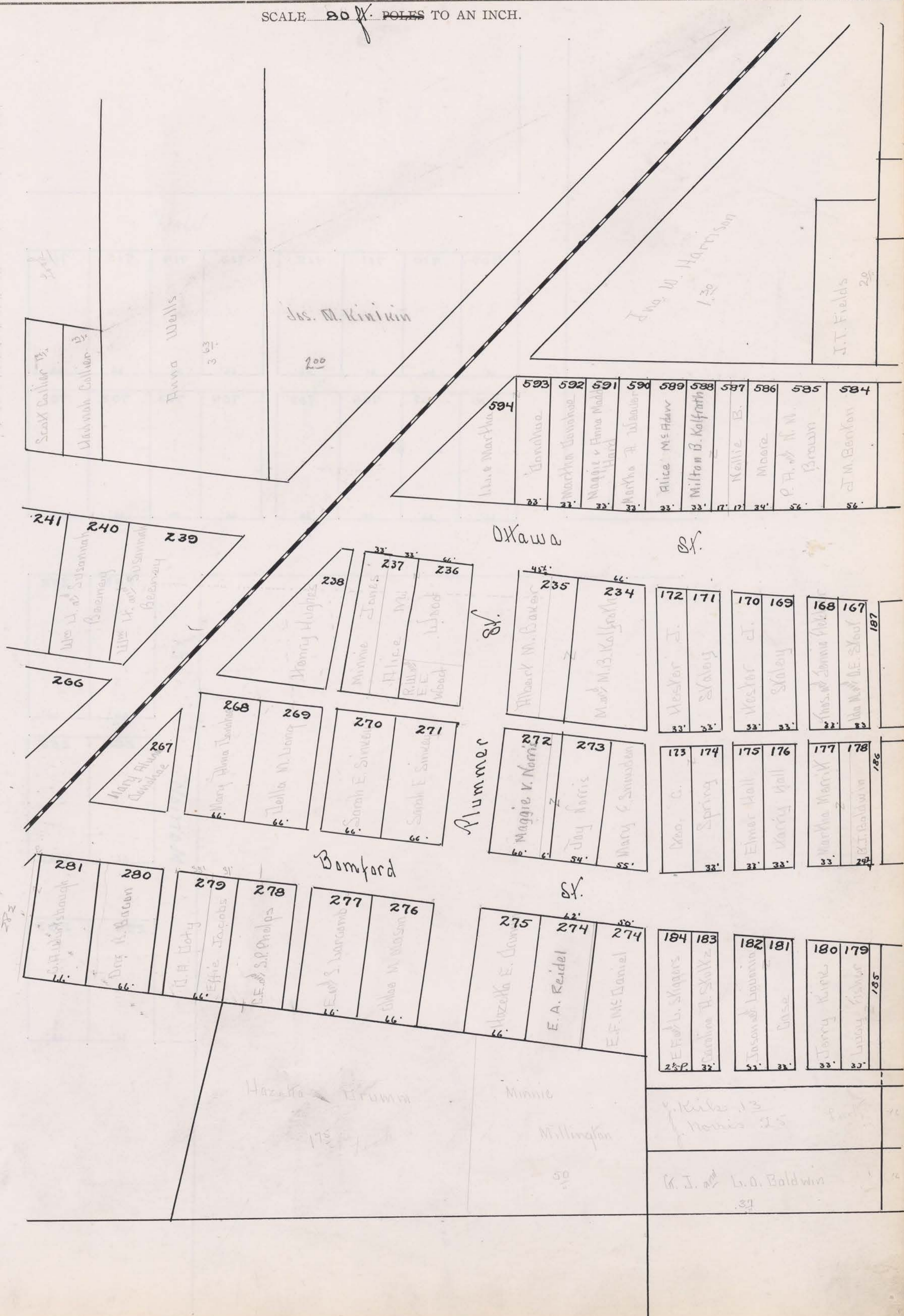
SCALE 80 ~~ft.~~ FEET TO AN INCH.



SCALE: 1" = 40 FEET TO AN INCH



SCALE 20 X POLES TO AN INCH.



Scott Collier 1/2
 Hannah Collier 1/2
 Anna Wells 3 63/100

Jas. M. Kintuin
 200

J. W. M. Harrison
 1.30

J.T. Fields
 20

594	593	592	591	590	589	588	587	586	585	584
Jane Martha	Conchoe	Martha Conchoe	Maggie v Anna Madeline	Martha A. Wanda	Alice McAdaw	Milton B. Kalfrahn	Kellie B.	Moore	P. H. N. N.	J. M. Benton
	22'	21'	33'	33'	33'	33'	17'	17'	24'	56'

241
 240
 239
 266
 267
 268
 269
 270
 271

238
 237
 236
 Henry Hughes
 Minnie Jones
 Alice M. Wood
 R. Wood

Oxawa sf.
 235
 234
 172
 171
 170
 169
 168
 167
 187

268
 269
 270
 271
 272
 273
 274
 275
 276
 277
 278
 279
 280
 281

Plummer sf.
 272
 273
 274
 275
 276
 277
 278
 279
 280
 281
 173
 174
 175
 176
 177
 178
 186

Barnford sf.
 275
 274
 274
 184
 183
 182
 181
 180
 179

Hazelle E. Don
 E. A. Reidel
 E. F. McDaniel
 184
 183
 182
 181
 180
 179
 185

Hazelle
 Plummer
 175

Minnie
 Millington
 50

J. Kiker 13
 J. Morris 25
 G. J. L. O. Baldwin 39

STATE OF OHIO

West

709 R.R. & M. Z. Linn 66'	710 M. Z. Linn 66'	711 M. Z. Linn 66'	712 M. Z. Linn 66'	713 Catherine Livingston 66'	714 Catherine Livingston 50'	715 Catherine Livingston 66'	716 Catherine Livingston 66'
708 R.R. & M. Z. Linn 66'	707 E.E. Moore 66'	706 E.E. Moore 66'	705 Eliza J. Green 66'	704 Sarah E. Parks 66'	703 M. C. McInerney 50'	702 M. C. McInerney 66'	701 M. C. McInerney 66'

St.

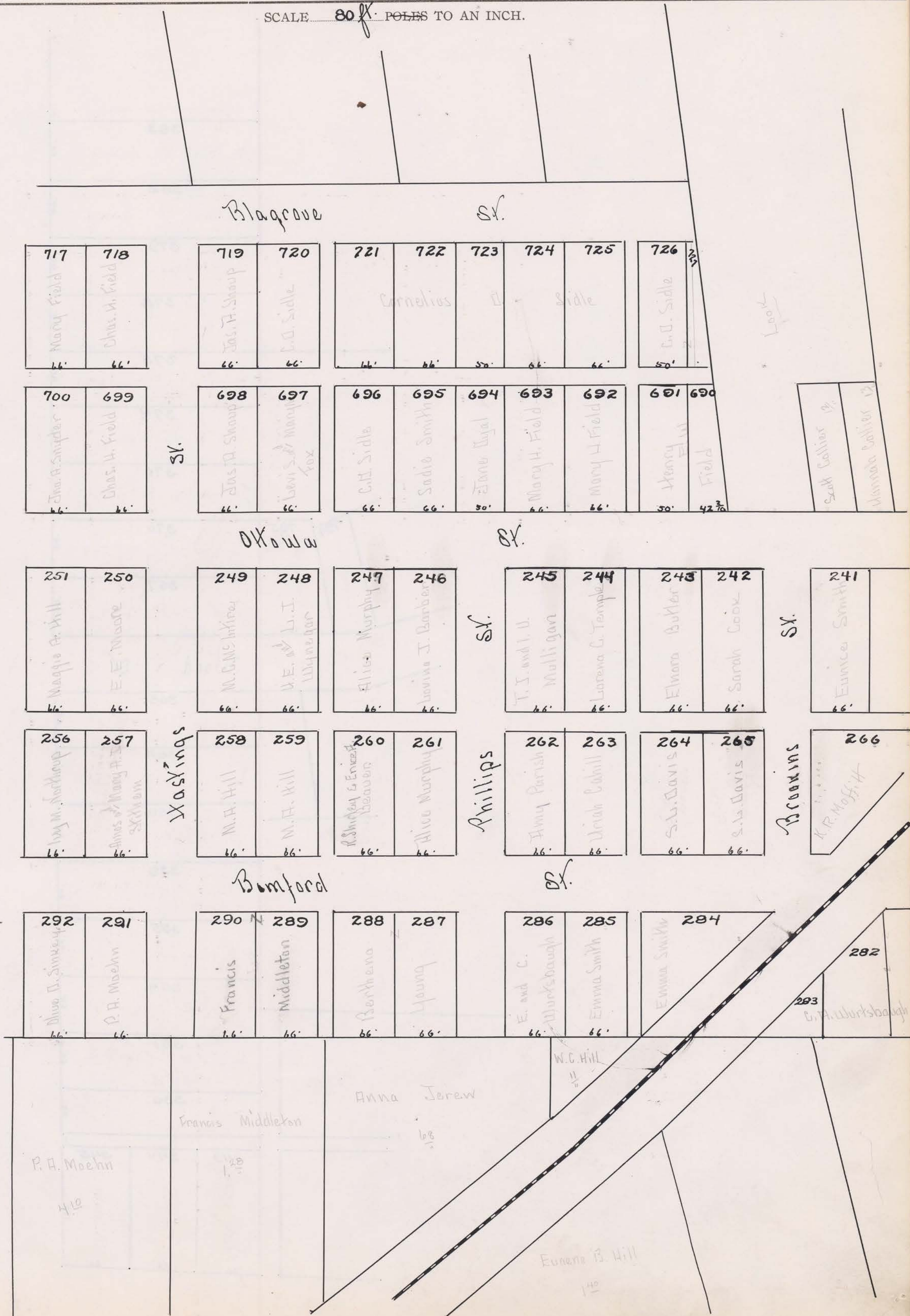
Marriox

253 C.H. Livingston 66'	252 Ward E. & Pearl E. Ewans 66'
254 Berthana 66'	255 Young 66'
294 Oliver 66'	293 Sinkov 66'

SURVEY No.

TOWN OF *Richard*

SCALE *80* POLES TO AN INCH.



Blagrove

St.

717 Mary Field 66'	718 Chas. H. Field 66'	719 Jas. F. Shoup 66'	720 C. D. Sidle 66'	721 Cornelius 66'	722 C. D. Sidle 66'	723 C. D. Sidle 50'	724 C. D. Sidle 66'	725 C. D. Sidle 66'	726 C. D. Sidle 50'	
700 Jas. A. Simpson 66'	699 Chas. H. Field 66'	698 Jas. A. Shoup 66'	697 Levi S. Simpson 66'	696 C. D. Sidle 66'	695 Sadie Smith 66'	694 Jane Dyal 50'	693 Mary H. Field 66'	692 Mary H. Field 66'	691 Henry Field 50'	690 Field 42 3/4'

D'X'oway

St.

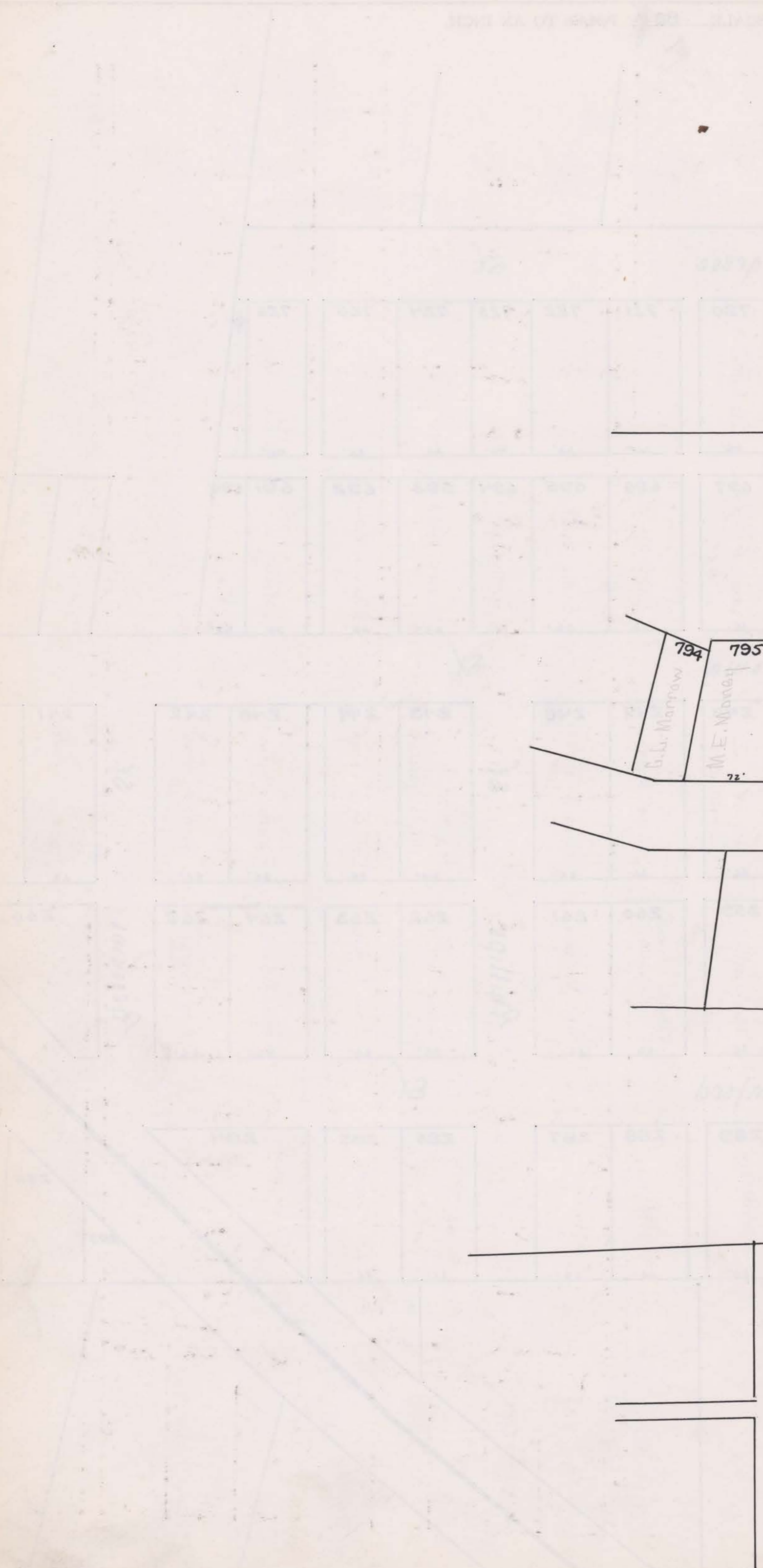
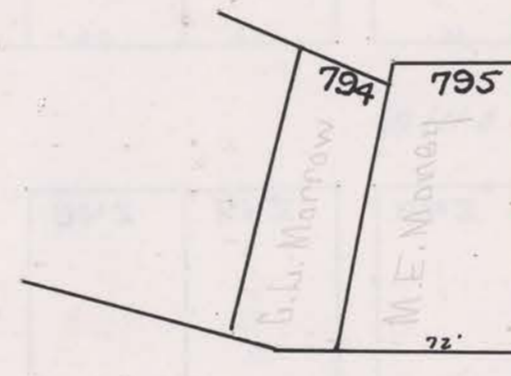
251 Maggie A. Hill 66'	250 E. E. Moore 66'	249 M. C. Mc Intire 66'	248 L. J. L. J. 66'	247 Alice Murphy 66'	246 Lavinia J. Barber 66'	245 T. J. and U. Mulligan 66'	244 Lorena C. Temple 66'	243 Elmore Baker 66'	242 Sarah Cook 66'	241 Eunice Smith 66'
256 Wm. M. Northrup 66'	257 James of Mary A. J. 66'	258 M. A. Hill 66'	259 M. A. Hill 66'	260 R. Shirley & Ernest 66'	261 Alice Murphy 66'	262 Amy Parish 66'	263 Uriah Cahill 66'	264 S. L. Davis 66'	265 S. L. Davis 66'	266 K. R. Moffitt 66'

Bamford

St.

292 Oliver D. Simcox 66'	291 P. A. Moehn 66'	290 Francis 66'	289 Middleton 66'	288 Berthene 66'	287 Young 66'	286 E. and C. Wortsbaugh 66'	285 Emma Smith 66'	284 Emma Smith 66'	283 G. A. Wortsbaugh 66'	282 G. A. Wortsbaugh 66'
P. A. Moehn 410		Francis Middleton 128		Anna Jeraw 128		W. C. Hill 140		Eunice B. Hill 140		

			10'
	383	Minnie M. Baker	60'
	382	Edna P. Baker	60'
	379	L.E. Phelps	50'
	378	Mary M. Parry	60'
	375	Margaret Scheiderer	60'
	374	Ida M. Robinson	30'
	371	Josephine B. Entous	80'
	370	Levi and Mary M. Fox	60'
	367	S.T. and E. Patterson	60'
Wood St.			
	363	George Zebold	60'
	362	Louisa Marriott etal	60'
	359	H.E. Maskers	60'
	358	Bany C. and Anna M. Humphreys	60'
	355	E.M. & H.N. Lewis	60'
	354	E.O. Maskers	60'
	351	W.E. Collin and E.O. & H.E. Maskers	60'
	350		48'
	343	344	345
66'	66'	24'	132'



SCALE 80 *ft* POLES TO AN INCH.

60'	384	E.F. and E. Embriox	15'	842	Dallas H. Nicksal	846	Lester Prochmore
60'	381	Ella Williams	20'	841	B.P. Smith	847	L. and M. Schultz
60'	380	Amos Tanners	7'	840	B.P. Smith	848	W.M. Brothers
60'	377	Margaret Fisher		839	W.D. Cameron	849	E.W. and I.E. Mead
60'	376	Benj. Rogers		838	W.D. Cameron	850	Jennie Davis
43'	373	F.H. and A.C.	17'	837	Ralph Daniels	851	Jno. M. Temple
60'	372	Markin Harvey W. Markin	I.N. Evans	836	Oliver and Olo Everett	852	Jno. M. Temple
50'	369	Geo. W. Huston et al		835	J.E. and M.G. Clark	853	L.S. and M.H.
60'	368	I.N. and M.E. Evans		834	J.E. and M.G. Clark	854	Colborn
60'	365	Hannah M. Tyler		833	Jos. R. & Eliz. C. Terew.	855	Nelson
60'	364	W.E. Pool		832	Emory E. Bokz	856	Markino
60'	361	Nora Woods		831	M.A. Hill	857	W.S. and G.L. Hancock
60'	360	Anna Croff		830	L.L. Roebuck	858	E.E. and H.H. Riley
60'	357	Howard G. Croff	Chas. E. Marion G. Kagay	829	A.R. Rhpskine	859	T.G. Hunt
60'	356	Anna Croff		828	David Barr	860	Joseph F. Boyle
60'	353	Percy H. Sanders		827	G.S. and S. Stevens	861	J.E. Julliff and R.M. Julliff Perryman
60'	352	Artemissa	233'	826	B.F. Mc Emery	862	W.D. and W.S. Clifton
60'	349	Sanders		825	Olis P. Grandstaff	863	E.B. Hostetler
132'	346	Artemissa Sanders		824	G.M., J.M., P.H., Sanders	864	Howard Cahill
66'	347	Percy H. Sanders		820	F.B. Wilgus	865	Emeline Pendergast
66'	348	Artemissa Sanders		821	Lewis and Laura Elliott	866	W. and M. Fletcher
66'				822	R.C. and M. Pool	867	A.J. Bond
66'				823	B.L. Talmage		

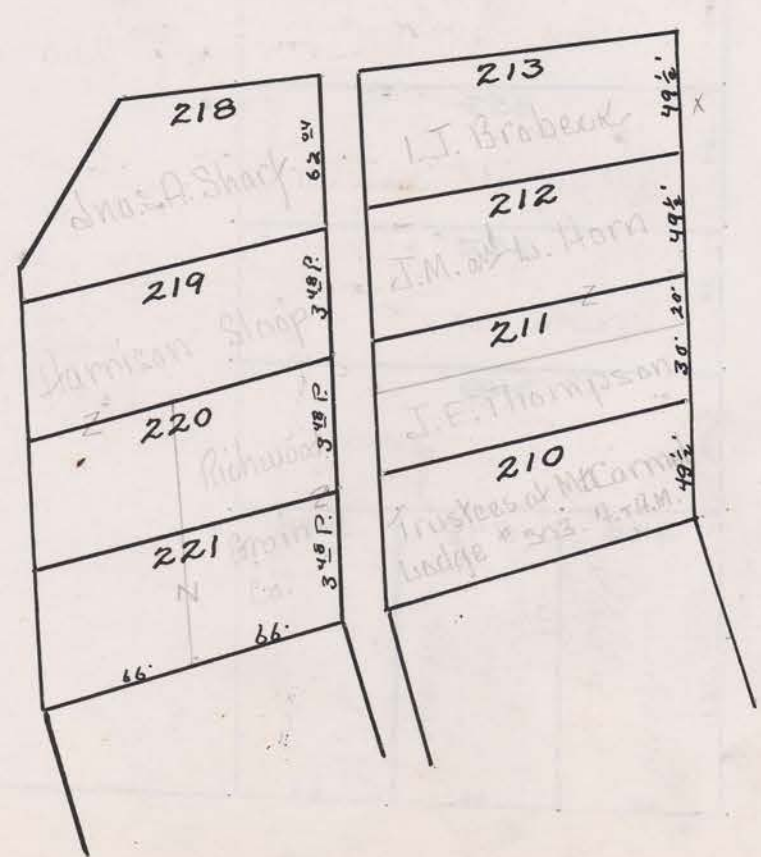
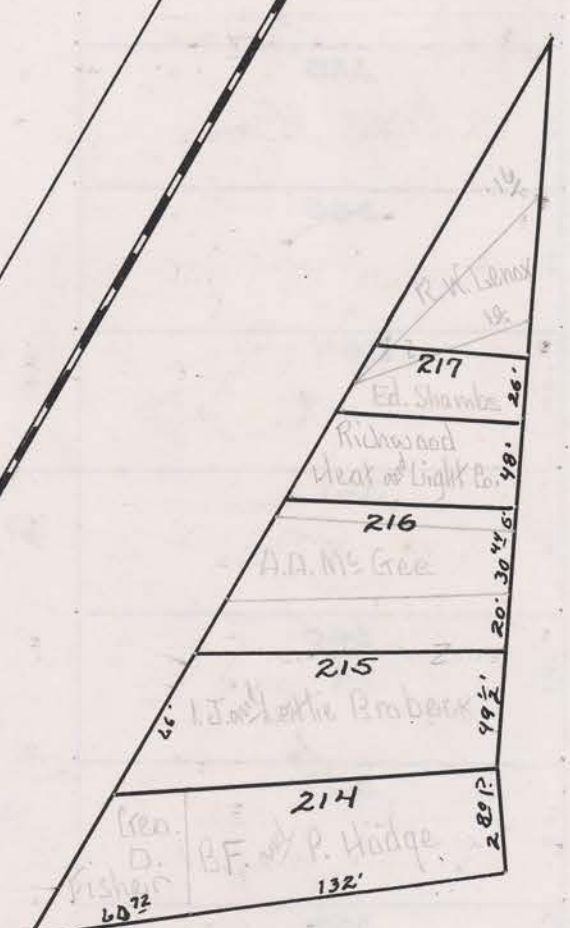
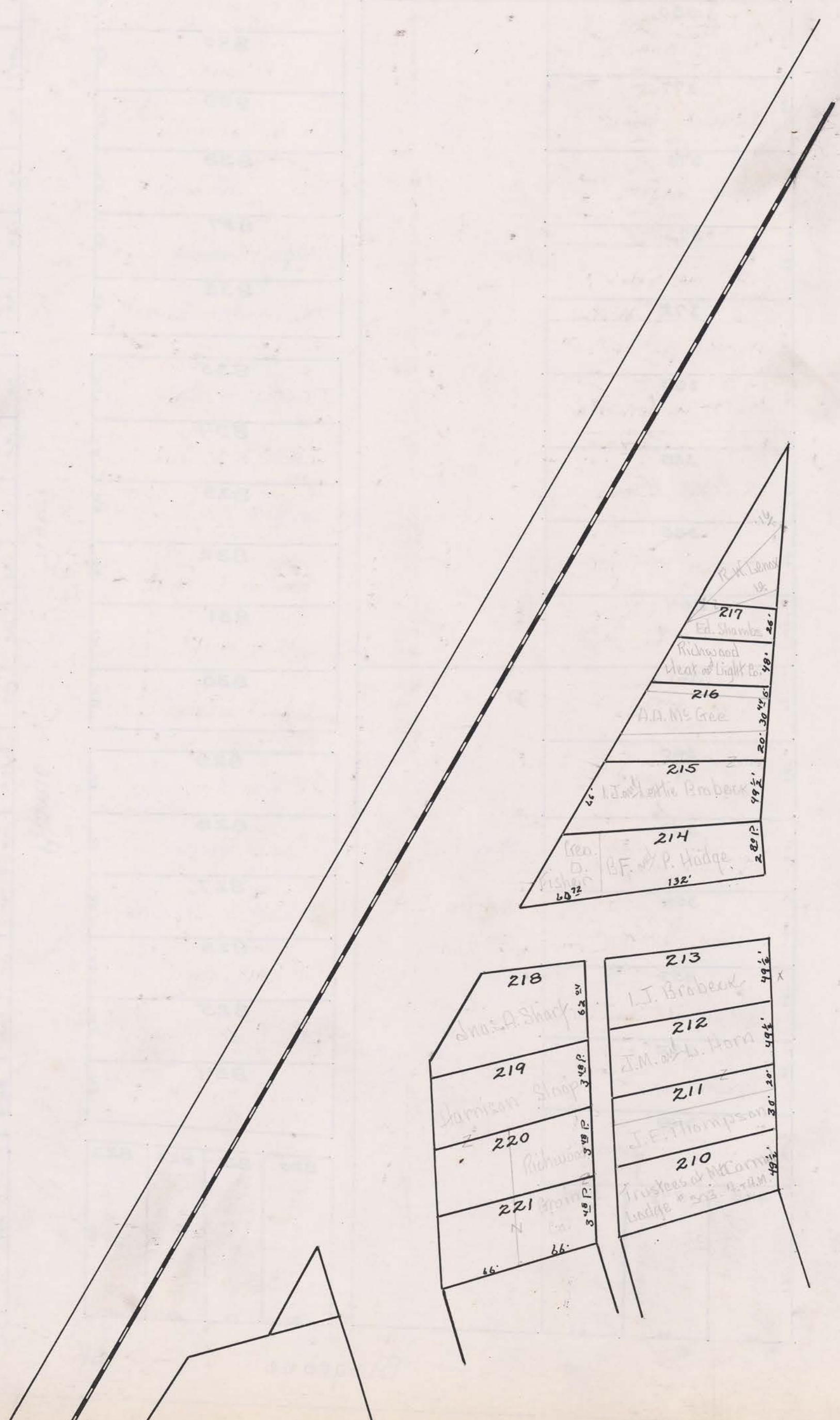
Flu.

Blaine

Blagrove

St.

SCALE 1" = 100'



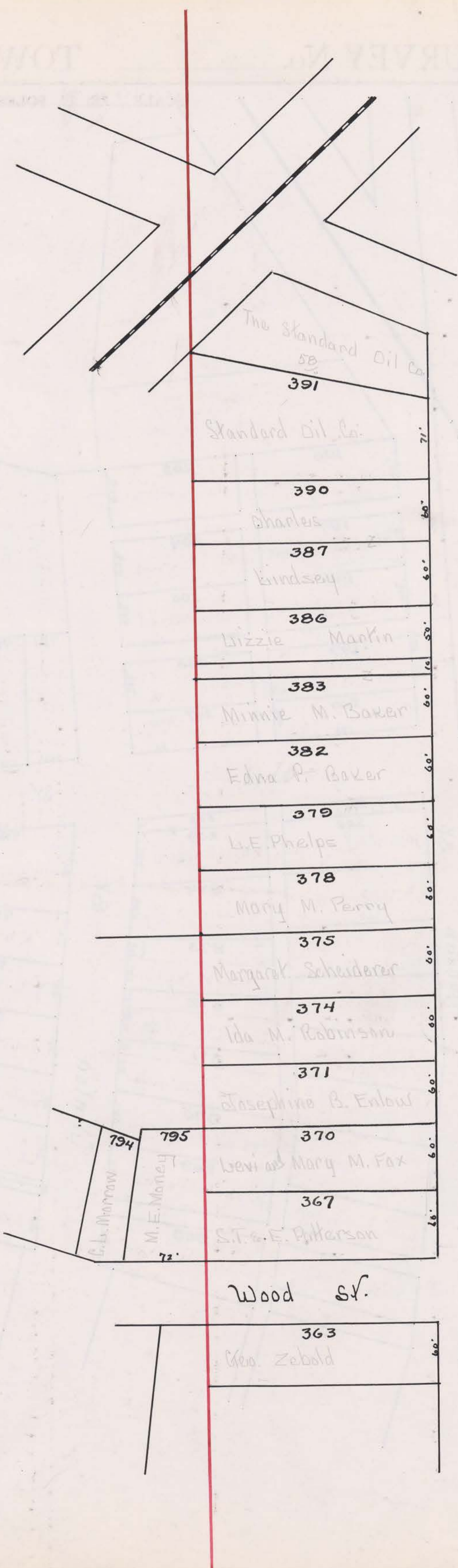
SURVEY No.

TOWN OF

Richwood

SCALE 80 X POLES TO AN INCH.





The Standard Oil Co.
SE
391

Standard Oil Co. 71'

390

Charles 60'

387

Lindsay 60'

386

Bizzie Markin 50'

383

Minnie M. Baker 60'

382

Edna P. Baker 60'

379

L.E. Phelps 44'

378

Mary M. Perry 80'

375

Margaret Scheiderer 60'

374

Ida M. Robinson 40'

371

Josephine B. Enlow 60'

794

795

C.B. Morrow

M.E. Money

72'

370

Levi and Mary M. Fox 60'

367

S.T. & E. Patterson 45'

Wood St.

363


Geo. Zebold 60'

SCALE ~~80~~ POLES TO AN INCH.



SCALE 1" = 40' TO AN INCH

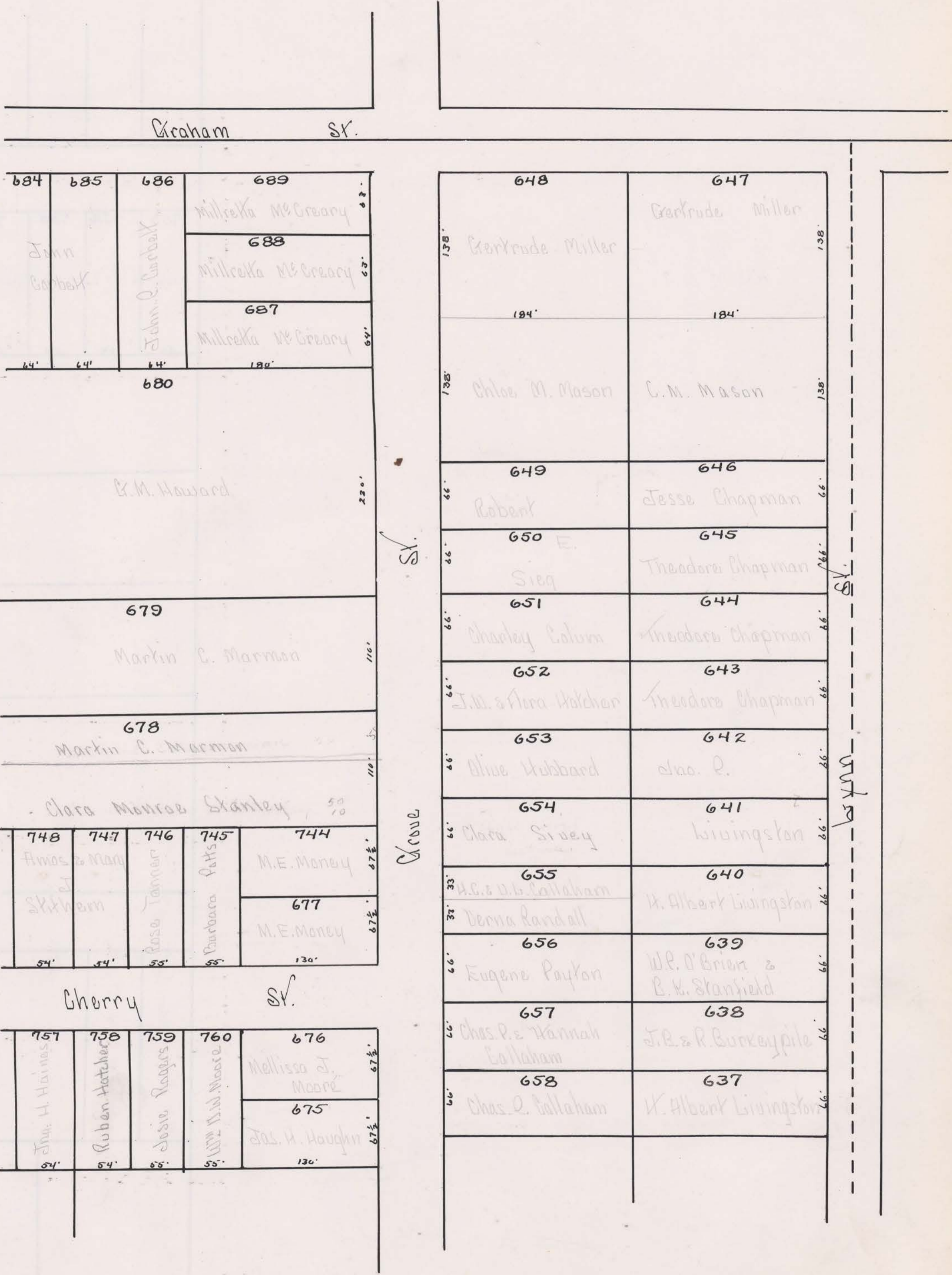
681	682	683	
Mary D. James	Mary D. James	Mary D. James	
64'	64'	64'	
752	751	750	749
James Walker			
54'	54'	54'	54'
753	754	755	756
John W. James			
54'	54'	54'	54'



SURVEY No. _____

TOWN OF *Richwood*

SCALE 80 *ft* POLES TO AN INCH.



Graham St.

684	685	686	689
John Corbett	John C. Corbett	Millicka McGreary	63'
		688	63'
		687	64'
64'	64'	64'	120'

680

C.M. Howard

679

Martin C. Marmen

678

Martin C. Marmen

Clara Monroe Stanley

748	747	746	745	744
Amos & Man	S.K. Kern	Rose Tanner	Barbara Potts	M.E. Money
				677
				M.E. Money
54'	54'	55'	55'	130'

Cherry St.

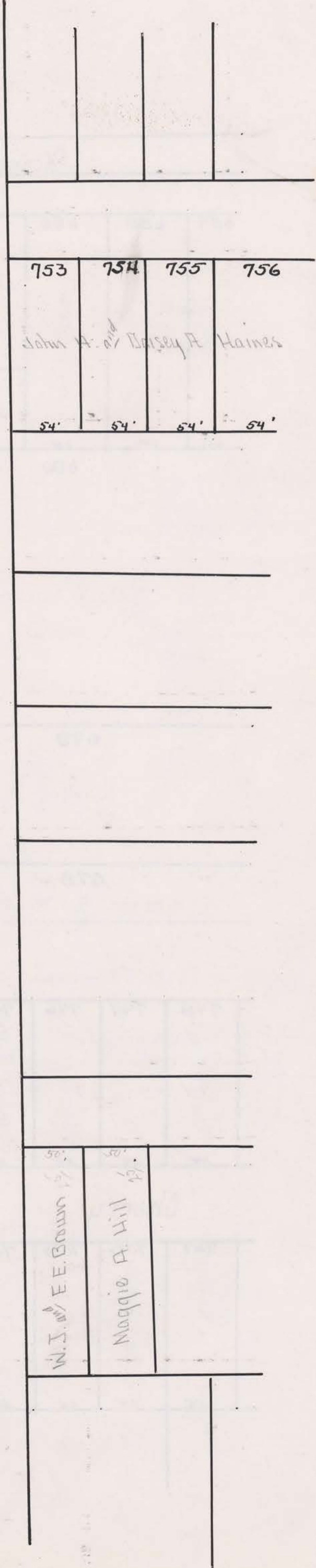
757	758	759	760	676
Jas. H. Haines	Ruben Hatcher	Josie Rogers	Wm. W. Moore	Melissa J. Moore
				675
				Jas. H. Houghn
54'	54'	55'	55'	130'

648	647
Gertrude Miller	Gertrude Miller
184'	184'
Chloe M. Mason	C.M. Mason
649	646
Robert	Jesse Chapman
650 E.	645
Sieg	Theodore Chapman
651	644
Charley Colton	Theodore Chapman
652	643
J.W. & Flora Hatcher	Theodore Chapman
653	642
Olive Hubbard	Clara P.
654	641
Clara Sivey	Livingston
655	640
H.C. & V.L. Callahan	K. Albert Livingston
Derna Randall	
656	639
Eugene Payton	W.P. O'Brien & B.W. Stanfield
657	638
Chas. P. & Hannah Callahan	J.B. & R. Buckeypile
658	637
Chas. E. Callahan	K. Albert Livingston

Grove St.

Grove

ST. 19




753	754	755	756
John A. & Betsy A. Haines			
54'	54'	54'	54'

W.J. & E.E. Brown	Maggie A. Hill
54'	54'



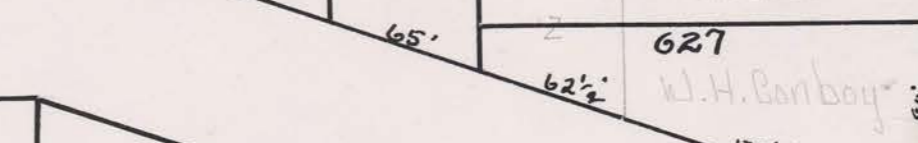
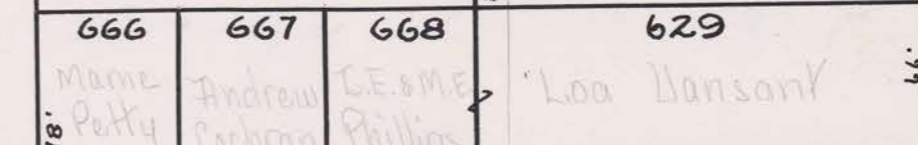














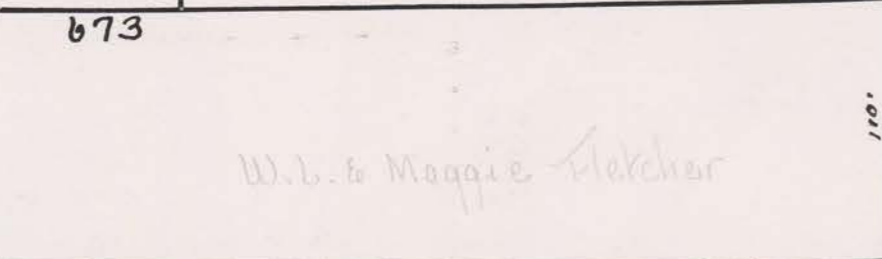
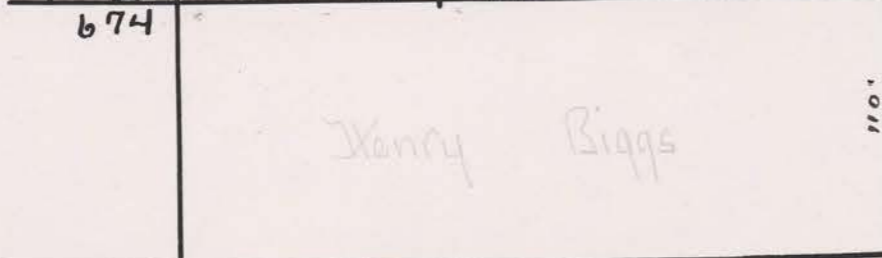
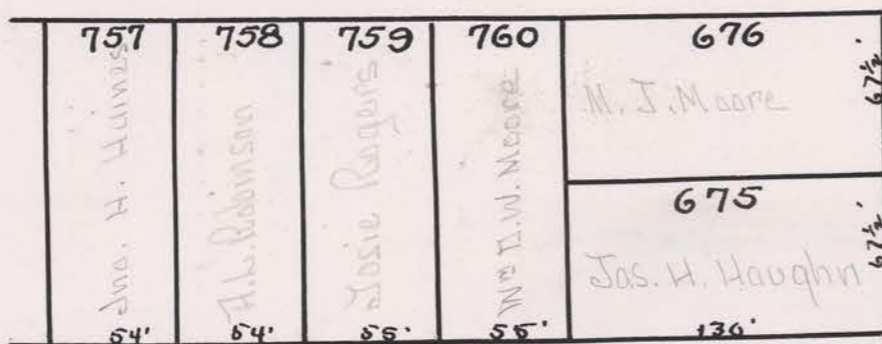
SURVEY No.

TOWN OF *Richwood*

SCALE *30* POLES TO AN INCH.



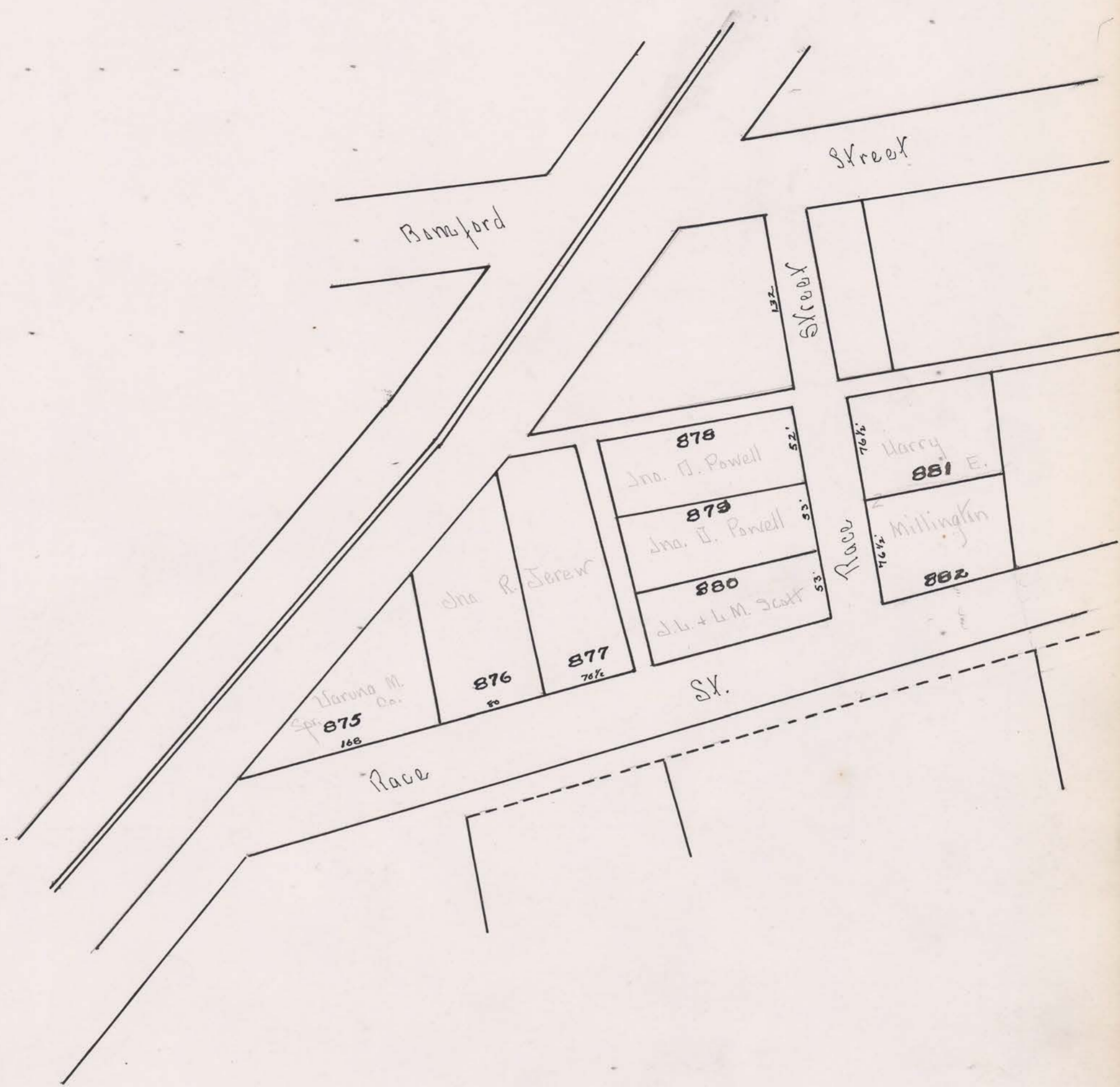
Cherry St.



SURVEY No. _____ TOWN OF Richwood

SCALE _____ POLES TO AN INCH.

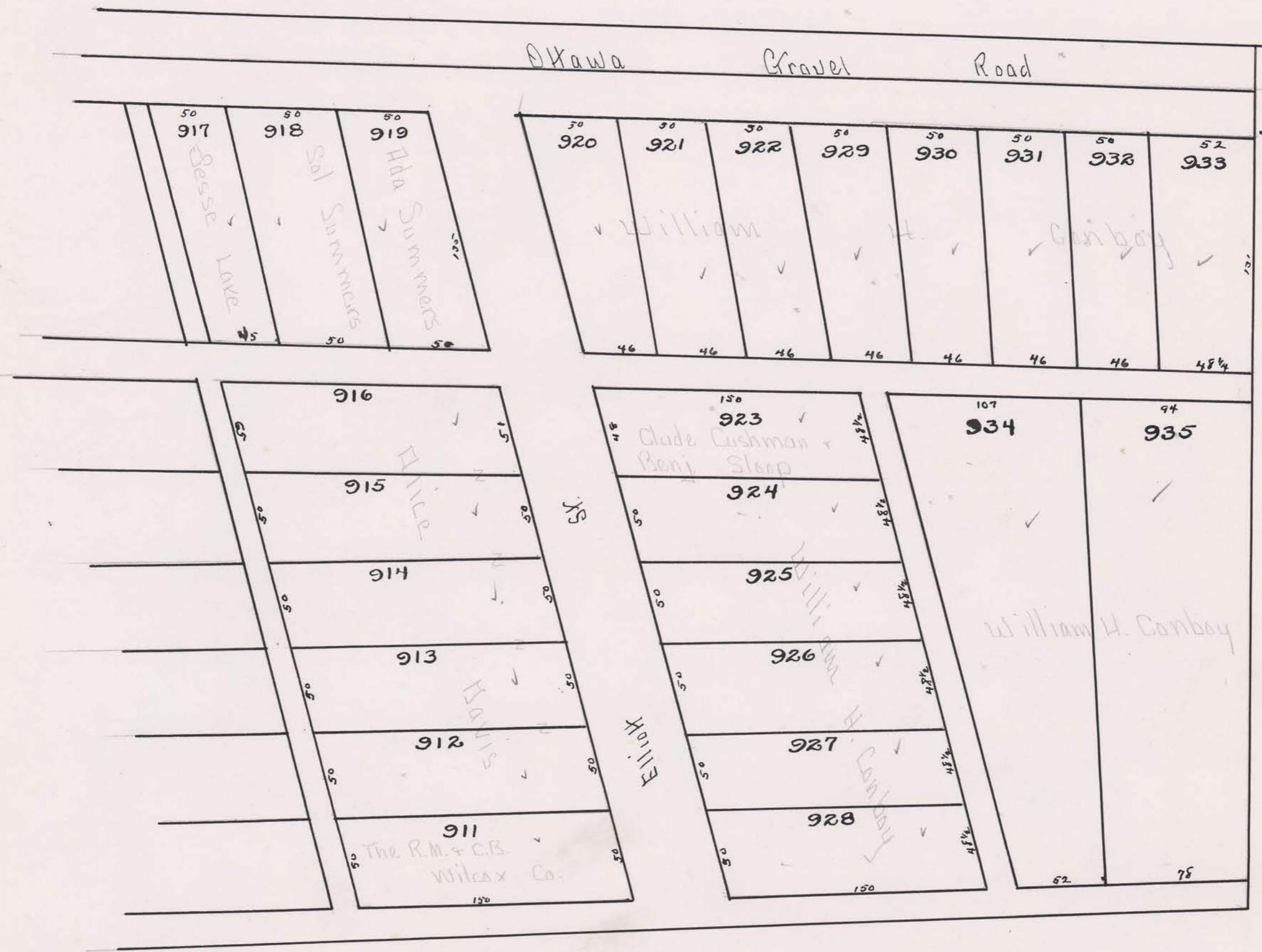
Basins Addition
Plat Book No. 1. Page 305



SURVEY No.

TOWN OF *Richard*

SCALE _____ POLES TO AN INCH.

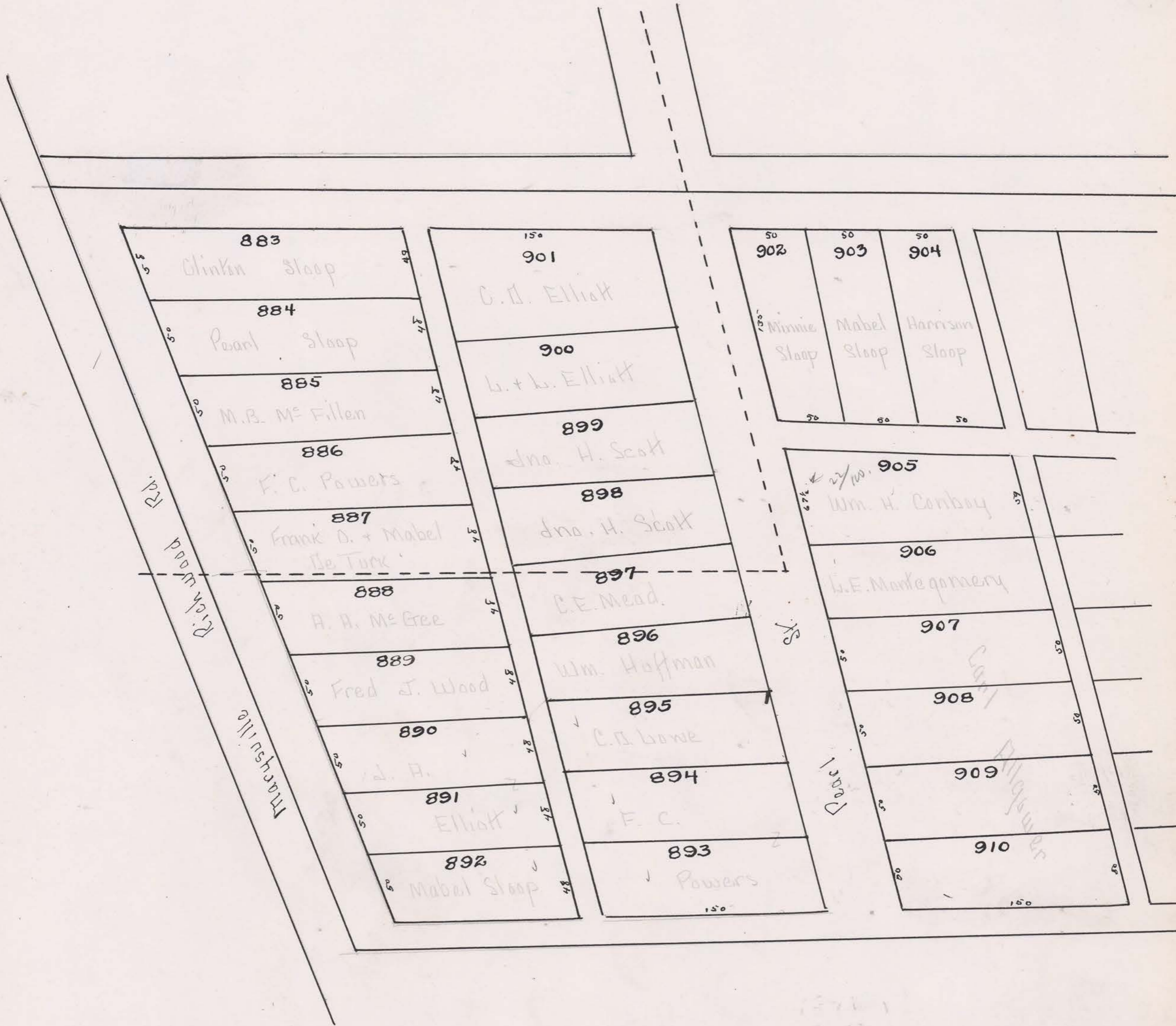


- Beeson's and Powers Addition. -

SURVEY No.

TOWN OF *Richmond*

SCALE _____ POLES TO AN INCH.



Appraisalment of Real Property Richwood, Corporation Lando-Cla Township.

THE COL. B. S. MFG. CO. 027352

Card No.	OWNER'S NAME	SURVEY	CLASSIFICATION OF LAND												TOTAL ACRES	Valued by Appraiser	Valued by Bd. of Rev.
			Cultivated		Arable		Timber		Orchard		Waste		Bldg. Site				
			A.	Hds.	A.	Hds.	A.	Hds.	A.	Hds.	A.	Hds.	A.	Hds.			
1	Atherton, Ella	6307			67										67	250	250
2																	
3																	
4	Baker, Maggie	6307			288										288	400	400
5	Barnes, P. E. (Life)	"			63										63	400	400
6	Same	"			275										275	450	450
7	Beem, Benjamin F.	"			133										133	180	180
8	Bell, Marshall A.	6293			290										290	520	520
9	Same	6307 ^{1/2}			75										75	150	150
10	Blue, Jonah	6293			25										25	80	80
11	Bumgarner, S. J.	6307 ^{1/2}			190										190	400	400
12																	
13																	
14	Cameron, Wm. D.	6307			06										06	60	60
15	Carter, Bertha	6293			2										2	250	250
16	Carter, John Pearl + Frank	6307			04										04	60	60
17	Charles, Mary Prynthia	"			09										09	140	140
18	Cheney, Leota M.	"			360										360	750	750
19	Clark, John E + Mary B.	"			15										15	600	600
20	Cochran, Andrew	6293			16										16	20	20
21	Collier, Hannah	6307			13										13	150	150
22	Collier, John S.	"			213										213	300	300
23	Collier, Scott	"			12										12	150	150
24	Collier, W. Scott	"			225										225	400	400
25	Calumber, Elma	"			25										25	140	140
26	Cushman, James M.	"			20										20	300	300
27	Same	"			51										51	100	100
28																	
29																	
30	Certified Delinquent:-																
31	" Harrison, John W.	6307			130										130	310	310
32	" Flecker, W. S.	6293			25										25	120	120
33	" Jerew, Delmer	6307			11										11	30	30
34	" Ward, Maitha	"			04										04	20	20
35																	
36																	
37	Daymude, George W.	6307			10										10	120	120
38	Same	"			13										13	40	40
39	Same	"			23										23	180	180
40	Dirst, Earl + Dora	6293			5										5	500	500
41	Doyle, Rally N.	6307			15										15	600	600
42	Same	6307			21										21	180	180
														3327	8350	8350	

UNION COUNTY, OHIO, FOR 1925

CLASSIFICATION OF BUILDINGS									Valued by Appraiser	Valued by Bd. of Rev.	Buildings Valued by Tax Com.	Land Valued by Tax Com.	TRANSFERS	Plat Page
House No. 1	House No. 2	Barn No. 1	Barn No. 2	Granary	Garage	Silo No. 1	Silo No. 2	Other Buildings						
											250	250		1
														2
														3
700									700	700	400	400		4
1800									1800	1800		400		5
												520		6
												210		7
1200		50						up from cellar 100	1350	1350		600		8
												150		9
												80		10
1250					50				1300	1300		400		11
														12
														13
												60		14
800									800	800		290		15
130									130	130		60		16
1200									1200	1200		140		17
1800									1900	1900		800		18
2450									2600	2600		600		19
												20		20
												150		21
850									850	850		350		22
1000									1000	1000		150		23
												400		24
750									750	750		140		25
2150									2150	2150		300		26
		300							300	300		100		27
														28
														29
														30
												300		31
250									250	250		120		32
												30		33
												20		34
														35
														36
1800									1800	1800		120		37
												40		38
												180		39
400									400	400		580		40
3800									4000	4000		600		41
1800									1800	1800		180		42
2430		350							1100	26180	26180	9040		

2 Appraisement of Real Property Richwood Corporation Lands - Clair Township.

THE COL. B. S. MFG. CO. 027352

Card No.	OWNER'S NAME	SURVEY	CLASSIFICATION OF LAND												TOTAL ACRES	Valued by Appraiser	Valued by Bd. of Rev.
			Cultivated		Arable		Timber		Orchard		Waste		Bldg. Site				
			A.	Hds.	A.	Hds.	A.	Hds.	A.	Hds.	A.	Hds.	A.	Hds.			
1	Doyle, Rolly H.	6307			50									50	100	100	
2	Drumm, Hazel E.	"			175									175	200	200	
3	Drumm, J. M. + Emma J.	6293			20									20	30	30	
4	Same	"			75									75	150	150	
5	Same	"			171									171	250	250	
6	Durfee, O. E.	6307			20									20	650	650	
7	Durnell, H. L. + Cora.	6293			2									2	400	400	
8	Dyab, Jane.	6307			2									2	200	200	
9																	
10																	
11	Fausnaugh, Mary	6293			50									50	140	140	
12	Fields, Mary	6307			2									2	240	240	
13	Fields, H. E. + Myrtle	" +c			33									33	160	160	
14	Fields, Marion	6307			20									20	300	300	
15	Fox, M. L.	"			128									128	800	800	
16																	
17																	
18	Gardner, Mary.	6293			126									126	550	550	
19	Griffith, Chas. W.	"			2									2	400	400	
20	Gum, Geo. R.	6307			164									164	850	850	
21																	
22																	
23	Haines, John H.	6307			20									20	300	300	
24	Same.	"			49									49	100	100	
25	Hamilton, Sallie	" +c			20									20	180	180	
26	Hancock, Henrietta.	"			32									32	60	60	
27	Hill, Eugene B.	6307			140									140	200	200	
28	Hill, Wilbert C.	"			13									13	200	200	
29	Haskins, S. A. + Marion H. Hamilton.				37									37	200	200	
30	Same (Samuel A)	" +c			638									638	1000	1000	
31	Hocketter Co., The E. B.	6307			50									50	150	150	
32	Hovison, J. H.	"			350									350	350	350	
33	Hovison, Sarah J.	6293			20									20	150	150	
34	Same.	"			4									4	800	800	
35	Hoxworth, Mary M.	6307			177									177	420	420	
36	Hunt, George.	"			03									03	30	30	
37	Same (W.)	"			22									22	50	50	
38																	
39																	
40																	
41	Jacobs, William C.	6307			21									21	50	50	
42	66 Jerew, Anna.	"			68									68	100	100	
					38 92									38 92	9760	9760	

UNION COUNTY, OHIO, FOR 1925

CLASSIFICATION OF BUILDINGS									Valued by Appraiser	Valued by Bd. of Rev.	Buildings Valued by Tax Com.	Land Valued by Tax Com.	TRANSFERS	Plat Page
House No. 1	House No. 2	Barn No. 1	Barn No. 2	Granary	Garage	Silo No. 1	Silo No. 2	Other Buildings						
												100		1
												230		2
												30		3
												150		4
												290		5
2500					200				2700	2700		650		6
1200					50				1250	1250		460		7
												230		8
														9
														10
780					50				530	530		140		11
												280		12
850									850	850		160		13
680									680	680		300		14
2800									2800	2800		800		15
														16
														17
400									400	400		550		18
800		200							1000	1000		460		19
1950									1950	1950		850		20
														21
														22
2100					150				2250	2250		300		23
												100		24
1100									1100	1100		180		25
												60		26
												230		27
2000										2000		200		28
600		200						up front cellar 150	950	950		300		29
												1150		30
								business shop 900	900	900		150		31
												400		32
1200		200						cellar 100	1500	1500		150		33
												930		34
2200									2200	2200		480		35
												30		36
												50		37
														38
														39
														40
					80				80	80		50		41
150									150	150		100		42
21010		600			530			1150	21290	23290		10430		

Appraisalment of Real Property *Richwood Corporation Lands - Clair* Township.

THE COL. B. S. MFG. CO. 027382

Card No.	OWNER'S NAME	SURVEY	CLASSIFICATION OF LAND												TOTAL ACRES		Valued by Appraiser	Valued by Bd. of Rev.
			Cultivated		Arable		Timber		Orchard		Waste		Bldg. Site		A.	Hds.		
			A.	Hds.	A.	Hds.	A.	Hds.	A.	Hds.	A.	Hds.	A.	Hds.				
1	Johnson, Henry R. et al.	6307														25	250	250
2	Jones, Edward E.	6293														184	230	230
3	Jones, Eva	"														325	500	500
4	Jones, Jessie W.	6307														12	80	80
5																		
6																		
7	Kagay, Charles E + Marion	6293														233	850	850
8	Keigley, O. A. + Lulu	6307														71	300	300
9	Kinikin, Joseph M.	"														2	250	250
10	Same	"														650	800	800
11	Same	6293														⁵ / ₁₀₀₀	10	10
12	Kirk, Callie A.	"														25	150	150
13	Kirk, Jerry	6307 ^{tc}														13	150	150
14																		
15																		
16	Lake, Jane	6307														17	350	350
17	Langstaff, J. E.	7008														738	700	700
18	Lee, Geo. W.	6307														11	100	100
19	Same	6293														89	300	300
20	Lennox, R. W.	6307														16		90
21	Same	"														10	200	200
22	Lentz, Mary A.	"														45	260	260
23	Lewis, Seth	6293														16	150	150
24	Linn Ralla R + Mary z.	6307														375	350	350
25	Livingston, John	"														2	300	300
26	Livingston, Owen	"														13	500	500
27	Long, William H.	" ^{tc}														25	180	180
28	Same	"														50	200	200
29																		
30																		
31	McCombs, Ida	7008														10		10
32	McCoy, L. J.	6307 7008														34	90	90
33	McDowell, John	6307														418	500	500
34	McElroy, William	"														31	650	650
35	McHee, A. A.	"														33	200	200
36																		
37																		
38	Maoning River Land Company	6307 ^{tc}														245	300	200
39	Mann, C. C. + Mary A.	"														18	190	190
40	Mariott, Charles S.	"														150	750	750
41	Mather, Alice B.S.	"														20	600	600
42	Middleton, Francis	" ^{tc}														128	150	150

UNION COUNTY, OHIO, FOR 1925

CLASSIFICATION OF BUILDINGS									Valued by Appraiser	Valued by Bd. of Rev.	Buildings Valued by Tax Com.	Land Valued by Tax Com.	TRANSFERS	Plat Page
House No. 1	House No. 2	Barn No. 1	Barn No. 2	Granary	Garage	Silo No. 1	Silo No. 2	Other Buildings						
								Public Storage 1250	1250	1250		250		1
												260		2
850									850	850		580		3
950									950	950		80		4
														5
														6
3000		150							3150	3150		850		7
2250					150				2400	2400		300		8
												290		9
												920		10
												10		11
800		100							900	900		150		12
												150		13
														14
														15
1200		50							1250	1250		350		16
												810		17
												100		18
1000					50				1050	1050		300		19
								Warehouse on 100' land 2500	2500	2500		90		20
						Office 350	Store Room 750		1100	1100		200		21
1500						150			1650	1650		260		22
250									250	250		150		23
												400		24
1000		150							1150	1150		350		25
1650									1550	1550		500		26
1100									1100	1100		130		27
												200		28
														29
														30
												10		31
												70		32
950									950	950		580		33
1800									1800	1800		650		34
1550									1550	1550		200		35
														36
														37
												200	(For new valuation see 1926 Tax Duplicate)	38
1450		150							1600	1600		190		39
												750		40
1850					150				2000	2000		600		41
												170		42
23050		600			350	500	750	3750	29000	29000		11120		

Appraisalment of Real Property *Richwood Corporation Lands - Blair Township.*

THE COL. D. B. MFG. CO. 027352

Card No.	OWNER'S NAME	SURVEY	CLASSIFICATION OF LAND												TOTAL ACRES	Valued by Appraiser	Valued by Bd. of Rev.
			Cultivated		Arable		Timber		Orchard		Waste		Bldg. Site				
			A.	Hds.	A.	Hds.	A.	Hds.	A.	Hds.	A.	Hds.	A.	Hds.			
1	Miller, Isaac	6307				07									07		30
2	Miller, Ottia J.	"				2									2	180	180
3	Mullington, Minnie	"				50									50	50	50
4	Maehn, P. A.	"				4	10								4 10	500	500
5	Montgomery, Margaret	"				15									15	600	600
6	Moore, James F. + Carrie	"				25									25	250	250
7	Moore, Lydia A.	6293				3	35								3 35	400	400
8	Myers, James W. + Ella	6307				14									14	120	120
9																	
10																	
11	Norris, Jay	6307 ^{tc}				25									25	100	100
12																	
13																	
14	Ogan, Flora L.	6307				15									15	350	350
15																	
16																	
17	Parish, Q. W.	6307				20									20	400	400
18	Parker, Rosa	"				05									05	20	20
19	Parmer, William J.	"				25									25	160	160
20	Patrick, Dora	"				18									18	150	150
21	Peeters, Jonathon W + Eliza M. ^{tc}	6293				27									27	150	150
22	Penny, Frank O.	6307				75									75	190	190
23	Peters, Harrison R. + Ida J.	6307 ^{tc}				1	75								1 75	1000	1000
24	Peters J. W.	6307				1									1	300	300
25	Same.	" ^{tc}				96									96	200	200
26	Peters, Reuben D + Victoria	6307				37									37	500	500
27	Phelps, Lester E.	6293				29									29	130	130
28	Phillips, Elizabeth + Alpha Van Winkle	7008				52									52	300	300
29	Rhinney, Sarah	6307 ^{tc}				29									29	160	160
30	Price, Alice M + Thomas	6307				2	25								2 25	230	230
31																	
32																	
33	Reece, Benjamin M + Sarah L.	6307				46									46	300	300
34	Reece, Bertha A.	6293 ^{tc}				20									20	180	180
35	Reece, Elou E.	6307 ^{tc}				10									10	30	30
36	Richwood Travel + Stone Co., The.	6307				20	68								20 68	2000	2000
37	Richwood Lumber Co., The	"				1	18								1 18	1000	1000
38	Same.	"				1	77								1 77	1500	1500
39	Richwood Tri-County Lumber Co., The	"				25									25	40	40
40	Same.	"				29									29	3000	3000
41	Rigel, George + Belle	"				06									06	30	30
42	Roberts, Joseph E.	6293				3									3	360	360

76 79

76 79 14880 14910

UNION COUNTY, OHIO, FOR 1925

CLASSIFICATION OF BUILDINGS									Valued by Appraiser	Valued by Bd. of Rev.	Buildings Valued by Tax Com.	Land Valued by Tax Com.	TRANSFERS	Plat Page
House No. 1	House No. 2	Barn No. 1	Barn No. 2	Granary	Garage	Silo No. 1	Silo No. 2	Other Buildings						
												30		1
												210		2
												50		3
												580		4
2200		200							2400	2400		600		5
900					150				1050	1050		250		6
1450									1450	1450		460		7
900										800		120		8
														9
														10
												100		11
														12
														13
1650									1650	1650		350		14
														15
												400		16
												20		17
500									500	500		160		18
350									350	350		150		19
1000					100				1100	1100		150		20
900												190		21
1400		200							1600	1600		1000		22
1200					150				1350	1350		300		23
												230		24
1450									1450	1450		500		25
300									300	300		130		26
1650												300		27
800									800	800		160		28
												260		29
														30
														31
														32
1500		180							1680	1680		300		33
1200		200							1400	1400		180		34
												30		35
												2300		36
		250										1000		37
												1500		38
												40		39
												1500		40
												30		41
1000					150				1150	1150		410		42
21750		1030			550	600		10200	31830	34130		15940		

(all buildings) - 1500

*shop 1500
office 2000
shed 400*

coal house 200

green house 500

Appraisalment of Real Property *Richwood Corporation Lands-Clai* Township.

THE COL. B. P. MFG. CO. 027352

Card No.	OWNER'S NAME	SURVEY	CLASSIFICATION OF LAND												TOTAL ACRES		Valued by Appraiser	Valued by Bd. of Rev.				
			Cultivated		Arable		Timber		Orchard		Waste		Bldg. Site									
			A.	Hds.	A.	Hds.	A.	Hds.	A.	Hds.	A.	Hds.	A.	Hds.								
1	Roberts, R. D.	6307			2	4									24	200	200					
2	Rapp, Addie E.	"				8									8	100	100					
3	Ross, R. B.	"			3										3	300	240					
4	Same (Richard B)	"			20	50									20	50	2000					
5	Same	7008			18										18	1800	1440					
6																						
7																						
8	Sanders, Artemissa	6307			7	1									7	120	120					
9	Sanders, J. M.	"			1	70									1	70	300					
10	Sanders, Percy H.	"			2	5									2	350	350					
11	Shambs, Edward A.	"			1	6									1	40	40					
12	Shaffer, B. E. + Elizabeth	"			7	5									7	180	180					
13	Same	"			1	27									1	27	800					
14	Sherman, Ross	"			3	7									3	230	230					
15	Shiely, Joseph A.	"			1	0									1	300	300					
16	Shoup, C. L.	6293			2	5									2	150	150					
17	Shoup, Clarence + Jane	6307			1	4									1	130	130					
18	Slemmons, Earl E.	6293			3	3									3	80	80					
19	Slemmons, Ella M. + Earl E.	"			3	67									3	67	400					
20	Sloop, B. F.	"			1										1	350	350					
21	Sloop, Iona	6307			1	0									1	300	300					
22	Small, Fredrick	"			2	2									2	200	200					
23	Smart, Hattie	6293			5	0									5	150	150					
24	Snyder, Orpha E.	6307			1	5									1	150	150					
25	Spring, Taylor	"			7	0									7	200	200					
26	Standard Oil Co. The	6293			5	8									5	300	300					
27	Strasneider, Milo	6307			3	37									3	37	600					
28																						
29																						
30	Tanner, Daniel M.	6293			3										3	500	500					
31	Tanner, Sadie	"			5	0									5	150	150					
32	Taylor, Carrie E.	6307			1	0									1	150	150					
33	Same	"			1	6									1	50	50					
34	Tenant, Mary E.	6293			2										2	280	280					
35	Tracy, Allen	"			2	5									2	100	100					
36	Same	"			4	2									4	150	150					
37																						
38																						
39	Wallace, Thomas B.	6293			2	5									2	150	150					
40	Ward, Luther	"			4										4	300	300					
41	Warren, P. M.	6293			2	5									2	150	150					
42	Wells, Anna B.	6307			3	63									3	63	600					
			72		70														72	70	11140	12310

UNION COUNTY, OHIO, FOR 1925

CLASSIFICATION OF BUILDINGS									Valued by Appraiser	Valued by Bd. of Rev.	Buildings Valued by Tax Com.	Land Valued by Tax Com.	TRANSFERS	Plat Page
House No. 1	House No. 2	Barn No. 1	Barn No. 2	Granary	Garage	Silo No. 1	Silo No. 2	Other Buildings						
580									580	580		200		1
												100		2
												280		3
												1840		4
												1660		5
														6
														7
												130		8
												350		9
1500									1500	1500		400		10
												40		11
												180		12
2250		100							2350	2350		800		13
1800										1300		230		14
												300		15
800									800	800		150		16
1250					100				1350	1350		130		17
												80		18
600					200				800	800		460		19
950		150							1100	1100		350		20
												300		21
800					100				900	900		200		22
250									250	250		150		23
500					100				600	600		150		24
800		150							950	950		200		25
								Business Bldg 800	800	800		300		26
2540		230						Cellar 100	2870	2870		690		27
														28
														29
												580		30
250		50							300	300		150		31
1300										1300		150		32
												50		33
												320		34
200									200	200		100		35
												150		36
														37
														38
850									850	850		150		39
												350		40
												150		41
650									650	650		690		42
17370		680			500			900	19450	19450		12500		

Appraisalment of Real Property *Richwood, Corporation Lands - clai* Township.

THE COL. S. D. MFG. CO. 027352

Card No.	OWNER'S NAME	SURVEY	CLASSIFICATION OF LAND												TOTAL ACRES	Valued by Appraiser	Valued by Bd. of Rev.
			Cultivated		Arable		Timber		Orchard		Waste		Bldg. Site				
			A.	Hds.	A.	Hds.	A.	Hds.	A.	Hds.	A.	Hds.	A.	Hds.			
1	White, Albert S.	6307				40									40	250	250
2	Whitehead, David B + Wenifred	"				20									20	450	450
3	Wilkins, John M.	"				1	12								112	250	250
4	Woods, Lillian H.	6293				2									2	350	350
5	Same	"				2									2	350	350
6	Same	6307				13									13	200	200
7	Wood, Pauline	6293				24									24	300	300
8	Wurtsbaugh, Minnie R.	"				25									25	150	150
9																	
10																	
11	Zeigler, E. P.	7008				13									13	30	30
12	Zuspan, Irl H.	6307				02									02		40
13																	
14																	
15																	
16																	
17																	
18																	
19																	
20																	
21																	
22																	
23																	
24																	
25																	
26																	
27																	
28																	
29																	
30																	
31																	
32																	
33																	
34																	
35																	
36																	
37																	
38																	
39																	
40																	
41																	
42																	

CLASSIFICATION OF BUILDINGS									Valued by Appraiser	Valued by Bd. of Rev.	Buildings Valued by Tax Com.	Land Valued by Tax Com.	TRANSFERS	Plat Page
House No. 1	House No. 2	Barn No. 1	Barn No. 2	Granary	Garage	Silo No. 1	Silo No. 2	Other Buildings						
1650					100				1780	1750		250		1
1550									1550	1550		450		2
												250		3
												400		4
												400		5
1000		100							1100	1100		200		6
900									900	900		300		7
700									700	700		150		8
														9
														10
												30		11
												40		12
														13
														14
														15
														16
														17
														18
														19
														20
														21
														22
														23
														24
														25
														26
														27
														28
														29
														30
														31
														32
														33
														34
														35
														36
														37
														38
														39
														40
														41
														42
5800		100			100				6000	6000		2470		

THE COL. B. P. MFG. CO. 027362

CLASSIFICATION OF LOTS

Card No.	OWNER'S NAME	In Lot	Out Lot	Part	Addition	Frontage		Street	Depth		Street	Valued by Appraiser	Valued by Bd. of Rev.
						Feet	Hds.		Feet	Hds.			
1	Allen, Arthur + Imogene		1	N		33		Clinton	132		Alley	170	170
2	Allgower, Anna B. + Carl	63 24		W		42		Blagrove	67			1640	1640
3	Arthur, George Y + Maude W.	118		S ²		66		Bomford	66		Fulton	500	500
4	Arthur, Maude	121		E		44		"	132		Alley	500	500
5	Atherton, Ella	9	pt		568	40		alley	80		"	20	20
6	Atherton, Lee	2	pt			35		Fulton	130			200	200
7													
8													
9													
10	Bacon, Ora B.	280		all		66		Bomford	132		alley	200	200
11	Bailey, Croggan	808		"		50		Herbert	106	21		100	100
12	Same (wife) Nellie C. et al	613		"		41	33	Clinton	132		Alley	160	160
13	Baker, Caroline	141		"		66		Blagrove	132		"	500	500
14	Same (E)	31		"		33		Ottawa	132			200	200
15	Baker, Edna P.	382		"		60		Beatty	215	60		300	300
16	Baker, Irena + Caroline	142		W		24		Blagrove	132			230	230
17	Baker, Minnie M.	353 356		all S		60 10		Beatty	205	60		350	350
18	Baker, Perry H.	140		E		45		Blagrove	132		Alley	500	500
19	Baldwin, H. J.	178		E		24	75	Bomford	132			200	200
20	Same	186		all		8	25	"	132			70	70
21	Barker, J. B.	304 305		pt all		4 38		Blagrove	132		Beatty	300	300
22	Baumgarden, Ernestine	865		all		56	80	"	150		Blain Ave.	300	300
23	Beaty, R. E.	798		"		50		Clinton	132			300	300
24	Beaver, Matilda A.	164 165		pt all		10 49	50	Fulton	132			350	350
25	Beaver, R. Shirley + Enice A.	260		all		66		Bomford	132			100	100
26	Beem, Benjamin F. Gdn + Fannie B. Conboy	332 333		all		60		Franklin	165			350	350
27	Beem, Ellen B. + B. F.	229		all		39	83	Clinton	200		Herbert	500	500
28	Beem, Jacob W. + Hannah A.	813		"		52	80	"	78	80	"	160	160
29	Same	814		"		52	80	"	80		Alley	160	160
30	Same (J. W)	339		"		50		Franklin	165			200	200
31	Beem, L. G.	225		"		40		"	182			450	450
32	Same	226		"		40		"	182			400	400
33	Beeney, Wm. H. + Susanna	239		"		66		Ottawa	148	50		100	100
34	Same	240		"		66		"	148	50		150	150
35	Bell, Oscar + Nancy M.	231		S.		35		Franklin	220		Alley	500	500
36	Benton, Judson M.	584		all		56		Ottawa	148	50		400	400
37	Benton L. E.	665		"		66		Gene	184			150	150
38	Same (Lewis E) + Laura M.		6	S ²		66		Clinton	132		Alley	400	400
39	Berke, William M.	65		N		25		Blagrove	17			600	600
40	Same	65		N.E.		17		Franklin	61			1000	1000
41	Biddle, George	310		all		37	10	Ottawa	144	40	Beatty	300	300
42	Biddle, Lydia A.	79		"		33		"	132			400	400

UNION COUNTY FOR 1925

CLASSIFICATION OF BUILDINGS									Valued by Appraiser	Valued by Bd. of Rev.	Lot Valued by Tax Com.	Building Valued by Tax Com.	TRANSFERS	Plat Page
House No. 1	House No. 2	Barn	Other Buildings	Business Bldg.	Factory	Garage	Warehouse							
750								750	750					1
				3400				3400	3400					2
1650						150		1800	1800					3
1250						150		1400	1400					4
														5
1250								1250	1250					6
														7
														8
														9
880								880	880					10
350								350	350					11
1050						100		1150	1150					12
500								500	500					13
														14
600						100		700	700					15
														16
1000						100		1100	1100					17
1100						150		1250	1250					18
1550						50		1600	1600					19
														20
1180						200		1380	1380					21
3200						200		3400	3400					22
1500						150		1650	1650					23
1050			150					1200	1200					24
650								650	650					25
1750								1750	1750					26
2250			150					2400	2400					27
														28
			150					150	150					29
1450								1450	1450					30
3250								3250	3250					31
														32
														33
950			100					1050	1050					34
2500						200		2700	2700					35
800			200					1000	1000					36
			250					250	250					37
800						150		950	950					38
														39
								1000	1000					39
								3200	3200					40
1250								1250	1250					41
														42
34570			1000					4600	4600					42
						1400		1400	1400					
								44810	44810					

Appraisalment of Real Property in Richwood Corporation Lots - Clair Township.

THE COL. S. R. MAP. CO. 027302

Card No.	OWNER'S NAME	CLASSIFICATION OF LOTS										Valued by Appraiser	Valued by Bd. of Rev.
		In Lot	Out Lot	Part	Addition	Frontage		Street	Depth		Street		
						Feet	Hds.		Feet	Hds.			
1	Biddle, Lydia A.	80		all		33		Ottawa	132		450	450	450
2	Same.	156		'		50		Franklin	185		600	600	600
3	Biddle, Sibe	745		'		49 50		Bomford	132		60	60	50
4	Same.	776		"		49 50		"	132		60	60	60
5	Bigelow, W. A. + Eliz.	153		"		50		Franklin	169		700	700	700
6	Same	154		"		50		"	169		700	700	700
7	Biggs, Henry	662		"		66		Grove	184		130	130	130
8	Same.	672		"		110		"	565		300	300	300
9	Same.	674		pt		110		"	294		250	250	250
10	Bishop, Addie	151		n ²		33		Clinton	132	alley	200	200	200
11	Bixler, A. J.	701		all		66		Ottawa	132		130	130	130
12	Same	702		'		66		"	132		120	120	120
13	Same	703		"		50		"	132		130	130	130
14	Same + Glennia F.	713		"		66		Blagrove	132	alley	50	50	50
15	Same.	714		"		50		"	132		40	40	40
16	Same	715		"		66		"	132		50	50	50
17	Same.	716		"		66		"	132	alley	50	50	50
18	Blair, John Frank + Maud.	616		"		41 33		Clinton	132	alley	170	170	170
19	Boygs, Rella.	94		E ²		16 50		Ottawa	132		300	300	300
20	Same.	95		W		9 50		"	83		300	300	300
21	Bolenbaugh, Olie H.	871 872		W		8 50		Clinton	157	20	400	400	400
22	Bonner, Lemuel	325		all		50		Franklin	165		300	300	300
23	Same.	326		"		50		"	165		300	300	300
24	Bash, Ella.	769		"		49 50		Bomford	132		90	90	90
25	Bash, Wesley + James	695		"		66		Ottawa	132		130	130	130
26	Bowers, Charlie + Jennie	573		"		66 50		Franklin	330		250	250	250
27	Same.	574		"		66 50		"	330		250	250	250
28	Same.	575		"		66 50		"	330		250	250	250
29	Bourn, Stanley J.	90 91		pt all		1 33	83	Ottawa	132		450	450	450
30	Same.	92		all		33		"	132	Fulton	450	450	450
31	Bristley, Harry.			9 W ² of W ²		33		Blagrove	32	Alley	100	100	100
32	Brobeck, J. J.	213		all.		49 50		Franklin	130	(Oak)	400	400	400
33	Same (Dran J) + Lettie B.	216		S		20		"	130		200	200	200
34	Bronson, Harry.	633		pt		53		Lynn	184		100	100	100
35	Brooks, Henry J. + Harriet F.	568		n. E.		58		Franklin	165		650	650	650
36	Brooks, John P + Mildred C.		14	S ²		66		Fulton	132		600	600	600
37	Brown, Joseph.	663		all		66		Grove	184		150	150	150
38	Same	664		"		66		"	184		130	130	130
39	Brown, Perry A. + Mannie M.	585		"		56		Ottawa	148 50		500	500	500
40	Brown, William J + Emma E.	670		W		50		Elm.	180		100	100	60
41	Burgoon, Sarah R.	620		all		49 50		Clinton	148 50		170	170	170
42	Burkepile, Jacob B. + Rosa.	638		"		66		Lynn	184		100	100	100

10850 10810

UNION COUNTY FOR 1925

CLASSIFICATION OF BUILDINGS								Valued by Appraiser	Valued by Bd. of Rev.	Lot Valued by Tax Com.	Building Valued by Tax Com.	TRANSFERS	Plat Page
House No. 1	House No. 2	Barn	Other Buildings	Business Bldg.	Factory	Garage	Warehouse						
1250								1250	1250				1
1650								1650	1650				2
													3
800								800	800				4
1850								1850	1850				5
													6
													7
1000		100						1100	1100				8
650								650	650				9
750								750	750				10
800						100		900	900				11
													12
													13
													14
													15
													16
													17
1050								1050	1050				18
2350						150		2500	2500				19
													20
2400						150		2550	2550				21
1750								1750	1750				22
		150						150	150				23
300		50						350	350				24
500								500	500				25
													26
													27
													28
													29
1400								1400	1400				30
480							Public	480	480				31
							1000	1000	1000				32
							350	350	350				33
350								350	350				34
1750		100						1850	1850				35
1750		150						1900	1900				36
1000						50		1050	1050				37
													38
1050								1050	1050				39
200								200	200				40
700								700	700				41
-100								800	700				42
800													
25980		550				1800		28430	28330				

Appraisalment of Real Property in *Richwood Corporation Lots - Clai* Township.

THE COL. B. B. MFG. CO. 027362

Card No.	OWNER'S NAME	CLASSIFICATION OF LOTS									Valued by Appraiser	Valued by Bd. of Rev.	
		In Lot	Out Lot	Part	Addition	Frontage		Street	Depth				Street
						Feet	Hds.		Feet	Hds.			
1	Burkepile, Jacob B. + Rosa	639		all		66		Lynn	184			100	100
2	Budler, Elmora.	243		"		66		Ottawa	148 50			160	160
3	Board of Education												
4													
5													
6													
7	Cahill, Austin	318		all		60		Blagrove	132	320		320	320
8	Cahill, Benton	233		"		35		Franklin	240			500	500
9	Cahill, Howard.	864		"		48		Blain Ave.	171 10	alley		150	150
10	Cahill, Isabel.	98 99		S n		4 16		Franklin	132			900	900
11	Callahan, Charles P.	658		all		66		Grave	184			130	130
12	Callahan, Charley P. + Hannah S. L.	657		"		66		"	184			150	150
13	Callahan, Hugh G. + Verna L.	655		n ²		33		"	184			90	90
14	Callahan, Isaiah	661		all		66		"	184			130	130
15	Same (Isaiah)	660		"		66		"	184			130	130
16	Same (W)	659		"		66		"	184			140	140
17	Cameron, C. C.	601		"		54		Clinton	148 50			160	160
18	Same	602		n		46		"	148 50			150	150
19	Same (Clyde C.)	806		all		53 25		"	77 50	Alley		160	160
20	Same.	807		"		53 25		"	78 50	Herbert		160	160
21	Cameron, Mary J.	302		E		40		Blagrove	132			300	300
22	Cameron, W. D.	63		pts		4 17		Franklin	20 50			950	950
23	Same	143		all		66		Bomford	132			300	300
24	Same	144		"		66		"	132	Alley		400	400
25	Same	838		"		50		Blain Ave	200			130	130
26	Same.	839		"		50		"	200			130	130
27	Carr, David	828		"		50		"	200			130	130
28	Carr, Edith A.	309		"		39 60		Ottawa	120			250	250
29	Carter, Herbert.	581		"		66 50		Franklin	330			240	240
30	Carter John, Pearl + Frank		4	S		40		Alley.	132			60	60
31	Carter, Mamie M.	13		all		33		Franklin	132			1000	1000
32	Case, Jason + Lavonia	181		"		33		Bomford	132	Alley		230	230
33	Same.	182		"		33		"	132			200	200
34	Case Produce Co., The		10	"		132		Fulton	132	Alley		500	500
35	Same.		11	"				Alley.		R. R.		130	130
36	Chapman, Jesse.	646		"		66		Lynn	184			100	100
37	Chapman, Theodore	644		"		66		"	184			100	100
38	Same	645		"		66		"	184			100	100
39	Same (a)	643		"		66		"	184			100	100
40	Charles Mary Prynthia	142		E pt		8		Blagrove	132			80	80
41	Cheney, Chas. S.		2	E		88		Bomford	132	Alley		600	600
42	Chico Bros.	52		n.w.		20		Franklin	104			1050	1050

UNION COUNTY FOR 1925

CLASSIFICATION OF BUILDINGS								Valued by Appraiser	Valued by Bd. of Rev.	Lot Valued by Tax Com.	Building Valued by Tax Com.	TRANSFERS	Plat Page
House No. 1	House No. 2	Barn	Other Buildings	Business Bldg.	Factory	Garage	Warehouse						
													1
700								700	700				2
													3
													4
													5
													6
780								780	780				7
1900						130		2030	2030				8
1200								1200	1200				9
								1050	1050				10
													11
600								600	600				12
													13
													14
													15
550								550	550				16
1700								1700	1700				17
													18
													19
1250								1250	1250				20
800		100						900	900				21
								1300	1300				22
		200						200	200				23
1000								1000	1000				24
													25
													26
													27
950								950	950				28
300								300	300				29
													30
													31
1150								750	750				32
								1300	1300				33
													34
													35
100								100	100				36
													37
250								250	250				38
													39
													40
1550		200						1750	1750				41
								4500	4500				42
14780		500	900	8200		130	300	35060	24810				

*Meat shop
-250
1050*

*Storage
r.
150
Cellar
150*

Appraisalment of Real Property in *Richwood Corporation Lots - Claiborne* Township.

THE COL. & S. WFG. CO. 027362

Card No.	OWNER'S NAME	CLASSIFICATION OF LOTS										Valued by Appraiser	Valued by Bd. of Rev.	
		In Lot	Out Lot	Part	Addition	Frontage		Street	Depth		Street			
						Feet	Hds.		Feet	Hds.				
1	Church, Colored, Baptist	777						Ottawa						
2	Church, Trustees First Baptist	33		all			23	"	132			350	350	
3	Same	34		pt			23	"	132			220	220	
4	Church of Christ, First-Trustees	89		all			33	"	132	Alley		450	450	
5	Same	90		pt			31	17	"	132		450	450	
6	Church, The M. E.	119 120		S			50	Fulton	132	Bomford		500	500	
7	Church, The M. P.	149 150		W.			54	Bomford	132	alley		500	500	
8	Same	137												
9	Church, The Presbyterian		5	n.w.			40	Clinton	64			250	250	
10	Blaffey, Mary Belle + Harry J.	635		w ²			33	Lynn	184			80	80	
11	Clark, John E. + Mary S.	834		all			50	Blain Ave	200			130	130	
12	Same	835		"			50	" "	200			130	130	
13	Clark, Silas S.	87 88		E all			3 33	Ottawa	132	alley		450	450	
14	Clayton, Alice	190		all			66	Pearl	165			160	160	
15	Same	191		n ²			33	"	165			100	100	
16	Clutter, W. O. + Mary B.	862		all			50	Blain Ave	171	60		150	150	
17	Cochran, Andrew	667		"			65	Grove	85			200	200	
18	Calborn, L. S. + Melissa A.	853		"			50	Blain Ave	174	40		100	100	
19	Same	854		"			50	" "	174	40		100	100	
20	Calum, Charley	651		"			66	Grove	184			130	130	
21	Calver, Jennie M.	350		pts			48	Beatty	215	60	alley	300	300	
22	Conboy, W. H.	62		pt			32	Franklin	90 132			1750	1750	
23	Same	63		"			7	no front	85 65			300	300	
24	Same	127		W			33	Blagrove	92	Fulton		600	600	
25	Same	627		E			80	Lynn	122	50	Grove	250	250	
26	Same (Wm. H.)	53 54		all S.			50	Franklin	132			1600	1600	
27	Conkright, A. B.	204		all			49	Clinton	50 132			130	130	
28	Same	205		"			49	"	50 132			130	130	
29	Bonnell, R. W.	737		"			66	Norris	203	60		260	260	
30	Same	738		"			75	Ottawa	90 148	50	Alley	260	260	
31	Same	739		"			66	"	65	165		250	250	
32	Same	740		"			67	"	65	203	50	Norris	300	300
33	Cook, Sarah	242		"			66	"	148	50	Brookline	180	180	
34	Corbett, John	684		"			64	Graham	190			120	120	
35	Same	685		"			64	"	190			130	130	
36	Same (John P)	686		"			64	"	190			150	150	
37	Cox, Ellen	158		"			50	Franklin	202			550	550	
38	Cramer, Martha	343		"			66	Blagrove	132			300	300	
39	Creviston, Sherman + Lizzie	542		"			66	Franklin	50 330			250	250	
40	Craft, Anna	356		"			60	Beatty	197	60		250	250	
41	Same	360		"			60	"	197	60		250	250	
42	Craft, Howard C.	357		"			60	"	197	60		250	250	

13010 12660

House No. 1	House No. 2	CLASSIFICATION OF BUILDINGS						Valued by Appraiser	Valued by Bd. of Rev.	Lot Valued by Tax Com.	Building Valued by Tax Com.	TRANSFERS	Plat Page
		Barn	Other Buildings	Business Bldg.	Factory	Garage	Warehouse						
													1
1850						150	2000	2000					2
													3
1250							1250	1250					4
													5
1450							1450	1450					6
1200							1200	1200					7
													8
1200							1200	1200					9
250							250	250					10
													11
													12
1050							1050	1050					13
650							650	650					14
													15
1200							1200	1200					16
500							500	500					17
													18
													19
250							250	250					20
1800						50	1850	1850					21
													22
													23
													24
850							2250	2250					25
							850	850					26
							1200	1200					27
													28
													29
													30
													31
1100		100					1200	1200					32
1050			150				1200	1200					33
													34
							150	150					35
													36
1200							1200	1200					37
2200							2200	2200					38
1100		100					1200	1200					39
													40
													41
900	Summer kitchen 80						980	980					42
31050	80	300	150	3450		350	25280	25280					

Appraisalment of Real Property in Richwood Corporation Lots - Blair Township.

THE COL. B. B. MFG. CO. 027302

Card No.	OWNER'S NAME	CLASSIFICATION OF LOTS										Valued by Appraiser	Valued by Bd. of Rev.
		In Lot	Out Lot	Part	Addition	Frontage		Street	Depth		Street		
						Feet	Hds.		Feet	Hds.			
1													
2	Certified Delinquent:-												
3	" Barlow, Margaret	202		all		49	50	Franklin	132			550	550
4	" Brobeck, Ivan J + Lettie B	215		"		49	50	"	130			300	300
5	" Crothers, W. M.	201		"		4	50	"	132			40	40
6	" Same	848		"		50		Blain Ave	176			100	100
7	" Hamilton, Ethel M.	48		pt		16	50	Blagrove	33			400	400
8	" Mc Adow, Alice	589		all		33		Ottawa	141 90			250	250
9	" Mason, Charles S.	238		"		20		"	148 50	alley		30	30
10	" Northup, Ivy May	256		"		66		Bomford	132			100	100
11	" Perry, P. H.	40		E		12		Ottawa	132			200	200
12	" Phelps, C. E. + Stephen Powell	278		all		66		Bomford	132			100	100
13	" Powell, John D.	578		"		52		Race	147 50	alley		240	240
14	" Same	879		"		53		"	143			240	240
15	" Powers, F. C.	886		"		50		m + R Rd.				150	150
16	" Rogers, Benjamin	376		"		60		Beatty	197 60			230	230
17	" Ross, Charles F.	810		"		50		Herbert	106			120	120
18	" Same	811		"		50		"	105 90			120	120
19	" Scott, Daisy + Frank P. Jr	579		"		66	50	Franklin	330			180	180
20	" Sloop, C. W. (Tax)	341		"		50		"	165			150	150
21	" Same	342		"		50		"	165	Fisher		150	150
22	" Smith, B. P.	840		"		50		Blain Ave	200			130	130
23	" Same	841		"		50		"	200	alley		130	130
24	" Strathers, Mary + William	191		S2		33		Pearl	165			100	100
25	" Tanner, Rose	746		all		55		Cherry	135			50	50
26	" Tanner, William T.	633		pt		13		Lynn	184			30	30
27													
28													
29													
30	Daniels, Joseph H + Effa L.	73		all		33		Ottawa	132			600	600
31	Daniels, Ralph	837		"		50		Blain Ave	200			130	130
32	Daniels, Ralph W + Rose D.	321		"		60		Beatty	120			250	250
33	Daniels, William, Wallace + Susannah	60		"		33		Franklin	132	alley		1000	1000
34	Davis, B. F. + Clara	336		"		50		"	165			300	300
35	Davis, Jennie	844		"		68		Blain Ave	200	alley		130	130
36	Same	850		"		50		"	175 40			100	100
37	Davis, S. L.	264		"		66		Bomford	132			150	150
38	Same	265		"		66		"	132			180	180
39	Daymude, Ella	48		pt		17		Blagrove	33			350	350
40	Decker, W. L. + Hulda	780		E		16	67	Ottawa	148 50			50	50
41	Same	781		all		50		"	148 50			250	250
42	Same	787		E		16	67	Bomford	143 22			40	40
												7620	7620

UNION COUNTY FOR 1925

CLASSIFICATION OF BUILDINGS								Valued by Appraiser	Valued by Bd. of Rev.	Lot Valued by Tax Com.	Building Valued by Tax Com.	TRANSFERS	Plat Page
House No. 1	House No. 2	Barn	Other Buildings	Business Bldg.	Factory	Garage	Warehouse						
													1
													2
1250								1250	1250				3
2000								2000	2000				4
													5
													6
													7
300								300	300				8
													9
500								500	500				10
				350				350	350				11
			400					400	400				12
			150					150	150				13
													14
													15
830								830	830				16
													17
													18
600								600	600				19
													20
													21
													22
													23
300								300	300				24
180								180	180				25
													26
													27
													28
													29
1250		200	100					1550	1550				30
													31
400								400	400				32
1850								1850	1850				33
1400		100						1500	1500				34
													35
													36
													37
750								750	750				38
				150				150	150				39
													40
1450		200						1650	1650				41
													42
13060		500	650	500				14910	14910				

Appraisalment of Real Property in Richwood, Corporation Lots - Clai Township.

Card No.	OWNER'S NAME	CLASSIFICATION OF LOTS										Valued by Appraiser	Valued by Bd. of Rev.
		In Lot	Out Lot	Part	Addition	Frontage		Street	Depth		Street		
						Feet	Hds.		Feet	Hds.			
1	Decker, W. L. + Hulda	788		all		50		Bomford	143	22	199	100	100
2	Degood, A. B.	578		"		66	50	Franklin	330			300	300
3	De Turk, Frank O. + mabel	887		"		50		M. R. Rd	160			130	130
4	Detwiler, Eleanor	568		pt		50		Franklin	165			500	500
5	Dickson, William A. + Elizabeth	822		all		50		Blagrove	150			300	300
6	Dilsaver, Watson	151		S.		33		Clinton	132			170	170
7	Dilsaver, Ida	817		all		50		Herbert	105	20		100	100
8	Same	818		W		10		"	105	10		20	20
9	Dilsaver, Ida B.	818		pt		40		"	105	10		100	100
10	Same	819		all		50		"	105		Pearl	100	100
11	Hirst, Rebecca	147		W		27	50	Bomford	132			280	280
12	Hishennett, Elizabeth	600		all		54		Pearl	176	60		130	130
13	Same (B)	626		"		49	50	"	174			130	130
14	Dixon, Curtis + Ethel	619		"		49	50	Clinton	148	50		170	170
15	Dixon, Pallie	618		"		49	50	"	148	50		170	170
16	Donahoe, L. L. + Martha	593		"		30		Ottawa	133	65		240	240
17	Same	594		"		160	88	"	66			150	150
18	Donahoe, Martha	592		"		33		"	135	30		280	280
19	Donahoe, Mary Alma	267		"				Bomford	100		Alley	60	60
20	Same	268		"		66		"	132			150	150
21	Daty, Deborah A.	279		pt		35		"	132			80	80
22	Doyle, Joseph F.	860		all		50		Blain Ave	172	20		130	130
23	Doyle, Rally W.	3	pt of 568			35		Sulton	130			100	100
24	Same	4	"	"		35		"	130			100	100
25	Same	5	"	"		35		"	130			80	80
26	Same	6	"	"		35		"	130		Hill	80	80
27	Same	7	"	"		35		Hill	130		Alley	80	80
28	Same	8	"	"		36		"	130		"	80	80
29	Drumm, J. M. + Emma J.	368		all		60		Beatty	197	60		290	290
30	Same	369		S		10		"	197	60		50	50
31	Drumm, Hazel E.	275		all		66		Bomford	132		Plummer	200	200
32	Drumm, Sarah J.	199		S ²		24	75	Franklin	132			200	200
33	Duke, L. V.	4		all		33		"	132		Alley	550	550
34	Duke, W. B.	5		"		33		"	132		"	630	630
35	Same	6		"		33		"	132			500	500
36	Dungan, Bessie A.		8	W ²		33		Blagrove	132			250	250
37	Durfey, Otis E. + Martha A.	41	42	E		32		Ottawa	43			500	500
38	Dybal, Janie	694		all		50		"	132			120	120
39	Dybert, Harry A.	809		"		50		Herbert	106	10		100	100
40													
41													
42													
												7700	7700

UNION COUNTY FOR 1925

Township

House No. 1	House No. 2	CLASSIFICATION OF BUILDINGS						Valued by Appraiser	Valued by Bd. of Rev.	Lot Valued by Tax Com.	Building Valued by Tax Com.	TRANSFERS	Plat Page
		Barn	Other Buildings	Business Bldg.	Factory	Garage	Warehouse						
													1
650							650	650					2
													3
1650							1650	1650					4
2450						200	2650	2650					5
580							580	580					6
800		100					900	900					7
													8
													9
													10
700							700	700					11
													12
300							300	300					13
950		50					1000	1000					14
1150							1150	1150					15
940							940	940					16
													17
1000							1000	1000					18
													19
550							550	550					20
900							900	900					21
													22
													23
													24
													25
													26
													27
													28
850		100					950	950					29
													30
1200							1200	1200					31
1300							1300	1300					32
1950		150					2100	2100					33
				1250		250	1500	1500					34
													35
1600			100				1700	1700					36
				1250			1250	1250					37
700		100					800	800					38
1000							1000	1000					39
													40
													41
													42
21220		500	100	2500		450	24770	24770					

Appraisalment of Real Property in *Richwood Corporation Lots - Clair* Township.

THE COL. B. B. MFG. CO. 027362

Card No.	OWNER'S NAME	CLASSIFICATION OF LOTS										Valued by Appraiser	Valued by Bd. of Rev.
		In Lot	Out Lot	Part	Addition	Frontage		Street	Depth		Street		
						Feet	Hds.		Feet	Hds.			
1	Elliott, Lewis + Laura	821		all		50		Blagrove	150			300	300
2	Embrey, Joseph	18		"		33		Ottawa	132			650	650
3	Same	19		"		33		"	132			600	600
4	Same	20		"		33		"	132		Clinton	600	600
5	Same	41		S		19	86	Franklin	80		Ottawa	1800	1800
6	Same	41 42		pts		20		Ottawa	34	69		400	400
7	Same	41 42		"		23	14	Franklin	80 100			2000	2000
8	Same	42		n		23		"	132			2000	2000
9	Emerick, E. F.	377		all		60		Beathy	197	60		250	250
10	Emerick, Ernest F. + Ethel	384		"		60		"	197	60		230	230
11	Same	385		"		60		"	197		alley	130	130
12	Enlow, James T. + Josephine B.	134		"		66		Clinton	132		"	600	600
13	Erwin, Fred	687		"		64		Stone	180			150	150
14	Same	688		"		63		"	180			150	150
15	Same	689		"		63		"	180		Edham	160	160
16	Evans, Mary Ellen	145		"		66		Bomford	132		alley	450	450
17	Evans, Ward E. + Pearl	252		"		66		Ottawa	148			140	140
18	Everett, Oliver + Ola	836		"		50		Blain Ave	200			130	130
19													
20													
21													
22	Farmers Deposit Bank, The	69		pt		20		Franklin	42			1200	1200
23	Fausnaugh, Alma E.	170		all		49	50	Bomford	132			100	100
24	Same	771		pt		13		"	132			40	40
25	Fausnaugh, Emery E.		1	all		49		Clinton	132			170	170
26	Field, Chas. H.	699		all		66		Ottawa	132		Hastings	130	130
27	Same	718		"		46		Blagrove	132		"	40	40
28	Field, Henry E. W.	690		"		42	30	Ottawa	132			70	70
29	Same	691		"		50		"	132		alley	150	150
30	Field, Mary	717		"		66		Blagrove	132			50	50
31	Field, Mary H.	124		E ²		33		"	132		alley	150	150
32	Same	692		all		66		Ottawa	132			130	130
33	Same	693		"		66		"	132			150	150
34	Fields, Olive + James R.	763		"		49	50	Bomford	132			100	100
35	Same	764		"		49	50	"	132			100	100
36	Fields, Olive + Robert	762		"		49	50	"	132			100	100
37	First National Bank of Richwood, The	⁴⁰		W		21		Ottawa	132			450	450
38	Same	43		S		20		Franklin	132			2000	2000
39	Fisk, David	298		all		37	62	Ottawa	155	10	alley	300	300
40	Same (F)	317		"		60		Blagrove	132			300	300
41	Fisher, Mrs. O.	203		"		49	50	Clinton	132			200	200
42	Same	214		W		10	72	Oak	66		R. R.	60	60

UNION COUNTY FOR 1925

CLASSIFICATION OF BUILDINGS								Valued by Appraiser	Valued by Bd. of Rev.	Lot Valued by Tax Com.	Building Valued by Tax Com.	TRANSFERS	Plat Page
House No. 1	House No. 2	Barn	Other Buildings	Business Bldg.	Factory	Garage	Warehouse						
2250						200		2450	2450				1
500								500	500				2
2250								2250	2250				3
													4
				2nd story				4250	4250				5
				500				500	500				6
				1000				1000	1000				7
				2000				2000	2000				8
900		100						1000	1000				9
800								800	800				10
													11
2800						200		3000	3000				12
													13
													14
1100		50	100					1250	1250				15
1650		50	100					1800	1800				16
1050		50						1100	1100				17
1000								1000	1000				18
													19
													20
													21
				4500				4500	4500				22
500						40		540	540				23
													24
650								650	650				25
700								700	700				26
													27
													28
1000		50						1050	1050				29
													30
480		80						560	560				31
													32
900		50						950	950				33
													34
500								500	500				35
750								750	750				36
													37
				1000				1000	1000				38
				7000				7000	7000				39
1150		50						1200	1200				40
1250		150	150					1550	1550				41
1200								1200	1200				42
								100	100				43
23380		630	450	20250		440		45750	45750				44

Appraisalment of Real Property in *Richwood Corporation Lats - clac*

Township.

THE COL. B. B. MFG. CO. 027362

CLASSIFICATION OF LOTS

Card No.	OWNER'S NAME	In Lot	Out Lot	Part	Addition	Frontage		Street	Depth		Street	Valued by Appraiser	Valued by Bd. of Rev.
						Feet	Hds.		Feet	Hds.			
1	Fisher, Lucy	179		all		33		Bomford	132			250	250
2	Same	185		"		8	25	"	132			60	60
3	Flesher, Arthur + Nellie M.	866		"		56	80	Blagrove	150			250	250
4	Flesher, Floyd	647		n ²		138		Lynn	184		Graham	160	160
5	Same	648		n ²		138		Grove	184		"	230	230
6	Flesher, Walter L + Maggie	628		E		66		Lynn	124			150	150
7	Same	673		all		110		Grove	564			350	350
8	Fletcher, Thomas + Jennie	168		"		33		Ottawa	136			250	250
9	Fogle, Lattie E.	831		"		50		Blain Ave	200			130	130
10	Fox, Levi + Mary M.	370		"		60		Beatty	215	60		350	350
11	Fox, Martin L.	133		S		22		Clinton	132			250	250
12	Same (M. L.)	133		n		44		"	132			500	500
13	Freeman, G. E.	569 570		pts		16 34		Franklin	165			200	200
14	Fry, M. L + L. B.	188		all		66		Pearl	165		Alley	200	200
15	Fryman, Minnie H.	609		"		42	50	Franklin	111		"	500	500
16													
17													
18													
19	Games, B. W.	681		all		64		Graham	190			130	130
20	Games, Mary W.	682		"		64		Graham	190			100	100
21	Same	683		"		64		"	190			100	100
22	Gardner, Mary	784		"		50		Bomford	143	22		130	130
23	Gibson, Ettie (Clize)	146		"		66		"	132		Clinton	600	600
24	Hill, Charles F.	69		n. w.		20		Alley	90			800	800
25	Same (C. F.)	74		all		33		Ottawa	132			600	600
26	Same (Charles F.)	75		"		33		"	132			600	600
27	Same	76		"		33		"	132			650	650
28	Same	126		S		25		Fulton	60			180	180
29	Same				Building on S. E. pt. Erie R. R. Gravel pit								
30	Hill, Henry + Anna	122		W		44		Bomford	132		Alley	350	350
31	Glassmeyer, Elizabeth	148		all		66		"	132		"	700	700
32	Glick, Hannah		6	n		66		Clinton	132			500	500
33	Good, Nancy P.	1		all		33		Franklin	132			500	500
34	Graham, Artie L + Nellie M.	611		"		41	67	"	132			600	600
35	Graham, Francis P.	307		"		43	70	Ottawa	108			350	350
36	Green, Eliza J.	705		"		66		"	132		Alley	130	130
37													
38													
39													
40	Hager, N. B.		8	w ²		66		Blagrove	132		Alley	450	450
41	Haines, Elizabeth	85		all		33		Ottawa	132			330	330
42	Hall, Benj. P.	51		pt.		80		Franklin	132			1000	1000

12630 12630

UNION COUNTY FOR 1925

CLASSIFICATION OF BUILDINGS								Valued by Appraiser	Valued by Bd. of Rev.	Lot Valued by Tax Com.	Building Valued by Tax Com.	TRANSFERS	Plat Page
House No. 1	House No. 2	Barn	Other Buildings	Business Bldg.	Factory	Garage	Warehouse						
700								700	700				1
													2
1800						150		1950	1950				3
													4
600								600	600				5
500								500	500				6
800		100						900	900				7
1250								1250	1250				8
1100								1100	1100				9
1100						150		1250	1250				10
													11
													12
1000						100		1100	1100				13
200								200	200				14
1700								1700	1700				15
													16
													17
													18
600								600	600				19
													20
													21
													22
400								400	400				23
				750				750	750				24
1000								1000	1000				25
													26
1950	1000							2950	2950				27
400								400	400				28
						200		700	700				29
750				150				900	900				30
1000		150						1150	1150				31
													32
1250								1250	1250				33
1250							150	1400	1400				34
1000								1000	1000				35
100								100	100				36
													37
													38
													39
2400						250		2650	2650				40
950								950	950				41
1200								1200	1200				42
25000	1000	250	900	500		850	150	28650	28650				

Appraisalment of Real Property in *Richwood Corporation Lots - Blair* Township.

THE COL. B. S. MFG. CO. 027362

Card No.	OWNER'S NAME	CLASSIFICATION OF LOTS										Valued by Appraiser	Valued by Bd. of Rev.
		In Lot	Out Lot	Part	Addition	Frontage		Street	Depth		Street		
						Feet	Hds.		Feet	Hds.			
1	Hall, Benj. P.	51 52		pts		350 13		alley	52			70	70
2	Same	52		pt		20		"	28			80	80
3	Hall, Elmer.	66 67		s n.		950 950		Franklin	132			1250	1250
4	Same	175		all		33		Bomford	132	alley		250	250
5	Hall, Harry	176		"		33		"	132	"		250	250
6	Hamilton, H. E.	109		"		33		Franklin	132			600	600
7	Same.	110		"		33		"	132			600	600
8	Hamilton, Luella	152		"		66		Clinton	132			200	200
9	Hancock, Henrietta	799		"		50		"	132			300	300
10	Same.	800		"		50		"	132			300	300
11	Hancock, Willis S + Gertrude L.	857		"		50		Blair Ave	173 20			130	130
12	Hard, Maggie + Anna Maddey	591		"		33		Blagnone	138 60			250	250
13	Harris, Columbia	340		"		50		Franklin	165			200	200
14	Harris, Minnie K.	208 209		s all		6 49 50		Clinton	132			600	600
15	Harrison, Aphelia	580		all		54		Franklin	135			200	200
16	Harrison, William A + Dora J.	69 70		pts		18 67		"	132			2000	2000
17	Hartman, Walter J. R.	327		all		50		"	165			400	400
18	Same.	328		"		50		"	165			450	450
19	Hastings, Wm. C.	70 71		pt pt.		37 33		"	132			3600	3600
20	Same	159		all		50		"	210			550	550
21	Hatcher, James W.	749		"		54		Cherry	135			50	50
22	Same	750		"		54		"	135			50	50
23	Same	751		"		54		"	135			80	80
24	Same	752		"		54		"	135			50	50
25	Same (J. W.) + Flora	652		"		66		Grove	184			130	130
26	Hatcher, Mary E.	123		"		66		Blagnone	132			230	230
27	Hatcher, Reuben	758		"		57		Cherry	135			60	60
28	Haughn, James H.	675		"		67 50		Grove	132			150	150
29	Hershman, Ray A + Rae B.	21		"		33		Ottawa	132			450	450
30	Same	22		"		33		"	132			400	400
31	Same (Rae B + Ray A)		7	S.W.		62			48			130	130
32	Hickok, William	371		all		60		Beatty	215 60			350	350
33	Highburgain, Mary + Ida.	440		"		49 50		Fullon	132			180	180
34	Hill, Maggie A.	251		"		66		Ottawa	132			100	100
35	Same	258		"		66		Bomford	132	Hastings		100	100
36	Same	259		"		66		"	132	alley		100	100
37	Same	299		"		87 88		Reed	160			200	200
38	Same	300		"		87 88		"	160			230	230
39	Same	670		W.		50		Elm	180			50	60
40	Same	761		all		49 50		Bomford	132			130	130
41	Same	766		"		34 50		"	132			100	100
42	Same	767		"		49 50		"	132			100	100

15700 15710

UNION COUNTY FOR 1925

CLASSIFICATION OF BUILDINGS								Valued by Appraiser	Valued by Bd. of Rev.	Lot Valued by Tax Com.	Building Valued by Tax Com.	TRANSFERS	Plat Page
House No. 1	House No. 2	Barn	Other Buildings	Business Bldg.	Factory	Garage	Warehouse						
													1
						150		150	150				2
				3500				3500	3500				3
1280								1280	1280				4
1400						100		1500	1500				5
1850								1850	1850				6
													7
600								600	600				8
1500		100						1600	1600				9
													10
950								950	950				11
1150								1150	1150				12
1450								1450	1450				13
1800						150		1950	1950				14
500								500	500				15
				Meat shop 2000				2000	2000				16
													17
2250		100						2350	2350				18
				-200 3600				3600	3600				19
1850								1850	1850				20
500								500	500				21
													22
													23
													24
													25
680								680	680				26
350								350	350				27
400						50		450	450				28
1500		100						1600	1600				29
													30
						250		250	250				31
1250		200						1450	1450				32
450								450	450				33
													34
400								400	400				35
													36
200								200	200				37
													38
340								340	340				39
300								300	300				40
400		50						450	450				41
100								100	100				42
23350		550	2000	6900		700		33700	33500				

Appraisalment of Real Property in Richwood Corporation Lots - Clair Township.

Card No.	OWNER'S NAME	CLASSIFICATION OF LOTS										Valued by Appraiser	Valued by Bd. of Rev.
		In Lot	Out Lot	Part	Addition	Frontage		Street	Depth		Street		
						Feet	Hds.		Feet	Hds.			
1	Hill, Maggie A.	768		all		49	50	Bomford	130			100	100
2	Same	771		pt		36	50	"	132			120	120
3	Same	773		all		49	50	"	132			100	100
4	Hodge, Benjamin F.	214		E		46	20	Franklin	132			500	500
5	Halden, Evaline	303		all		37	75	Blagrove	132			280	280
6	Horn, John M + Lucinda	211		n		19	50	Franklin	130			280	280
7	Same	212		all		49	50	"	130			800	800
8	Hastetter, E. B.	863		"		50		Blain Ave	171	30		150	150
9	Howard, G. M.		1	Yt		50		Clinton	132			170	170
10	Howe J. E.	26		E ²		16	50	Ottawa	132			150	150
11	same (John E.)	27		all		33		"	132			350	350
12	Same	28		"		33		"	132			350	350
13	Howison, John H.		15-	E ²		66		Bomford	132		Alley	500	500
14	Howison, Minnie	237		W ²		33		Ottawa	148	50		250	250
15	Hubbard, L.	199		n ²		24	75	Franklin	132			300	300
16	Same	51 52		pts.		13	350	"	80			800	800
17	Hubbard, Lincoln	653		all		60		Greene	184			120	120
18	Kupp, Harry	338		"		50		Franklin	165			250	250
19	Hummel, Lattie Langstaff	334		"		50		"	165			300	300
20	Humphrey, B. C. + Anna M.	98		n		20		"	132			800	800
21	Same	358		all		60		Beatty	215	60		350	350
22	Hunt, George	802		"		50		Clinton	132			300	300
23	Hunt, Truman C.	859		"		50		Blain Ave	172	50	Alley	130	130
24	Huston, George W. et al.	369		n		50		Beatty	185			230	230
25	Hutchinson, Lela W.	568		S.E.		50		Franklin	165		Mill	600	600
26													
27													
28													
29	Independant, Packers Fertilizer Co., Inc. - Storage Room on R. R. lands -												
30	I. O. C. F. Lodge. 66 - Lease 3rd Story of Horn Bldg. -												
31													
32													
33													
34	Jacobs, Effie	279		E ²		31		Bomford	132			80	80
35	Same	279		pt.		66		"	132			200	200
36	Jacobs, William C. + Corabel	869		all		50		Clinton	149	50	Alley	600	600
37	James, Anna	816		"		50		Herbert	105	30		100	100
38	Jerew, Carrie B.	569		n		50	50	Franklin	165		Fisher	200	200
39	Jerew, Florence	875		all		168		Race	116			30	30
40	Same	876		"		80		"	173			80	80
41	Same	877		"		70	50	"	175			100	100
42	Jerew, Joseph R. + Elizabeth C.	833		"		50		Blain Ave	200			130	130
												9800	9800

UNION COUNTY FOR 1925

CLASSIFICATION OF BUILDINGS								Valued by Appraiser	Valued by Bd. of Rev.	Lot Valued by Tax Com.	Building Valued by Tax Com.	TRANSFERS	Plat Page
House No. 1	House No. 2	Barn	Other Buildings	Business Bldg.	Factory	Garage	Warehouse						
350								350	350				1
250								250	250				2
													3
1600						100		1700	1700				4
1200		80						1280	1280				5
													6
3200		150						3350	3350				7
1700						100		1800	1800				8
1250						80		1330	1330				9
													10
2000								2000	2000				11
													12
1250						150		1550	1550				13
300						150		450	450				14
1400		100						1500	1500				15
				850				850	850				16
600								600	600				17
1250						100		1350	1350				18
1200		200						1400	1400				19
				2850				2850	2850				20
2800		200						3000	3000				21
1900						100		2000	2000				22
1800								1800	1800				23
1100								1100	1100				24
2250								2250	2250				25
													26
													27
													28
		250						250	250				29
		1250						1250	1250				30
													31
													32
													33
													34
1050								1050	1050				35
1800		200						2000	2000				36
800								800	800				37
500								500	500				38
													39
													40
450								450	450				41
950		60						1010	1010				42
32950		2490		3700		930		40070	40070				

THE COL. B. R. MFG. CO. 027362

Card No.	OWNER'S NAME	CLASSIFICATION OF LOTS										Valued by Appraiser	Valued by Bd. of Rev.
		In Lot	Out Lot	Part	Addition	Frontage		Street	Depth		Street		
						Feet	Hds.		Feet	Hds.			
1	Jerew Joseph R. + Elizabeth H.	614		all		41	30	Clinton	132		Alley	150	150
2	Same	832		"		50		Blaine	200			130	130
3	Johnson, Ray C.	301 302		all w		42	50	Blagrove	132			300	300
4	Jones, Cynthia A.		9	E ² of W ²		33		"	132			100	100
5	Jones, Edward	295		all		37	62	Ottawa	155	10	Pearl	350	350
6	Same	296		"		37	62	"	155	10		380	380
7	Jones, Evan J. et al.	344		"		66		Blagrove	132			300	300
8	Jones, Ross E.	437		"		49	50	Fulton	132			150	150
9	Judd, Florence	622		"		49	50	Pearl	174			130	130
10													
11													
12													
13	Kagay, Jesse S.	138		pt		42		Blagrove	132		Clinton	600	600
14	Kagay, Marion C.	68		all		33		Franklin	132		Alley	3500	3500
15	Keller, George M. + Sylvia	93		"		33		Ottawa	132		Fulton	550	550
16	Same	94		w ²		16	50	"	132			250	250
17	Kemerly, W. A.	774		all		49	50	Bomford	132			60	60
18	Kerns, Harold E. + Josephine L.	825		"		50		Blain Ave	200			150	150
19	King, Charles E. + Lucy B.	105		"		33		Franklin	132		Bomford	700	700
20	Same	106		"		33		"	132			550	550
21	Kinniken, Joseph M.	669		"		39	1	Grove	180			360	360
22	Same	670		E		52	4	Elm.	180			400	400
23	Kinney, Clarence + Nellie	671		all		190		Grove	564			500	500
24	Kirk, Jerry		16	n ²		66		Alley	132			80	80
25	Same	180		all		33		Bomford	132		Alley	230	230
26	Klipstine, A. R.	829		"		50		Blain Ave	200		"	130	130
27	Koch, J. W.	224		"		39	83	Clinton	173		"	400	400
28	Koffrath, Mary + Milton B.	234 235		pt		82	50	Ottawa	148	50		600	600
29	Koffrath, Milton B.	587		w		17		"	146	50		150	150
30	Same	588		all		33		"	146	50		250	250
31	Same	590		"		33		"	140	25		250	250
32	Kyle, Homer D.	206 207		pts		60		Wood	99		Alley	250	250
33	Kyle, James W.		15	w ²		66		Bomford	132		"	500	500
34													
35													
36													
37	Lake, A. L.	43 44		pt all		46		Franklin	132			5000	5000
38	Lake, Ida B + Nora E.	97		S.		11		"	132			500	500
39	Same	98		pt		9	75	"	132			550	550
40	Lake, Ida, Nora + Linnie	97		n		22		"	132		Ottawa	800	800
41	Same	160		all		50		Fulton	132			450	450
42	Same	161		"		50		"	132		Walnut	480	480

UNION COUNTY FOR 1925

CLASSIFICATION OF BUILDINGS								Valued by Appraiser	Valued by Bd. of Rev.	Lot Valued by Tax Com.	Building Valued by Tax Com.	TRANSFERS	Plat Page
House No. 1	House No. 2	Barn	Other Buildings	Business Bldg.	Factory	Garage	Warehouse						
550								550	550				1
													2
1450						100		1550	1550				3
430						100		530	530				4
		100						100	100				5
1650								1650	1650				6
1200		200						1400	1400				7
400								400	400				8
330								330	330				9
													10
													11
													12
													13
				6500				6500	6500				14
1250		150						1400	1400				15
													16
													17
850						130		980	980				18
2000						250		2250	2250				19
													20
1750		200						1950	1950				21
													22
400								400	400				23
													24
1350								1350	1350				25
													26
2000		150						2150	2150				27
-500 3500							500	4000	4000				28
													29
350						50		400	400				30
380								380	380				31
1350						100		1450	1450				32
1000				coal # 150				1150	1150				33
													34
													35
													36
				8000				8000	8000				37
				1000				1000	1000				38
				1500 Grocery 3250				1500	1500				39
								3250	3250				40
1350								1350	1350				41
													42
23040				80015650	4750	730	730	500	45970	45470			

Appraisalment of Real Property in Richwood Corporation Lots - Clair Township.

Card No.	OWNER'S NAME	CLASSIFICATION OF LOTS									Valued by Appraiser	Valued by Bd. of Rev.	
		In Lot	Out Lot	Part	Addition	Frontage		Street	Depth				Street
						Feet	Hds.		Feet	Hds.			
1	Lake, Linnie D.	608		all		56		Franklin	258			600	600
2	Langstaff, Edward L.	1	pt	568		35		Fulton	130		alley.	150	150
3	Langstaff, John E.	113		all		66		"	132			500	500
4	Same	114		"		66		"	132		alley.	500	500
5	Langstaff, Lottie	335		"		50		Franklin	165			300	300
6	Larcom, E. + S.	277		"		66		Bomford	132		alley	180	180
7	Layton, Mary J.	163		"		49	50	Fulton	132			250	250
8	Same	313		"		62	40	Ottawa				350	350
9	Lee, George W.	782		"		50		"	148	50		380	380
10	Same	783		"		46	50	"	148	50		380	380
11	Same	789		"		50		Bomford	143	32		120	120
12	Same	790		"		46	50	"	143	32		150	150
13	Lenox, Ralph W.	217		n.w.		26		no Front	25			50	50
14	Same (R. W)	797		all		50		Clinton	132			400	400
15	Same	803		sw. cor.		30	20	no Front	83	50		60	60
16	Lewis Edward m ⁺ Ann Nettie	355		all		60		Beatty	215	60		360	360
17	Lindsey, Charles	387		"		60		"	215	60		280	280
18	Same	390		"		60		"	215	60		280	280
19	Lindsey David E. + Edith A.	815		"		50		Herbert	105	40		180	180
20	Linn, Ralla R. + Mae J.	708		"		66		Ottawa	132		Hayes.	40	40
21	Same	709		"		66		Blagrove	132			130	130
22	Same	710		"		66		"	132			40	40
23	Same	711		"		66		"	132			40	40
24	Same	712		"		66		"	132		alley.	40	40
25	Livingston, H. Albert	636		"		66		Lynn	184			140	140
26	Same	637		"		66		"	184			130	130
27	Same	640		"		66		"	184			140	140
28	Livingston, John P.	641		"		66		"	184			100	100
29	Same	642		"		66		"	184			100	100
30	Livingston, Martha	308		"		39	60	Ottawa	132			300	300
31	Lloyd, A. J.	867		"		56	80	Blagrove	150		alley.	250	250
32	Long, Della M.	269		"		66		Bomford	132		"	150	150
33	Long, Melvin C.	319		"		60		Blagrove	132			330	330
34	Lowe, Laura + Lois	779		pt.		33	32	Ottawa	148	50		200	200
35	Same	780		w.		33	33	"	148	50		200	200
36	Same	785		all		50		Bomford	143	22		100	100
37	Same	786		"		50		"	143	22		100	100
38	Same	787		w.		33	33	"	143	22		150	150
39	Lyons, Julia P.	107		all		33		Franklin	132			700	700
40	Same	108		"		30		"	132			600	600
41													
42												9450	9450

UNION COUNTY FOR 1925

CLASSIFICATION OF BUILDINGS								Valued by Appraiser	Valued by Bd. of Rev.	Lot Valued by Tax Com.	Building Valued by Tax Com.	TRANSFERS	Plat Page
House No. 1	House No. 2	Barn	Other Buildings	Business Bldg.	Factory	Garage	Warehouse						
		850						850	850				1
1350								1350	1350				2
1850						250		2100	2100				3
1750						300		2050	2050				4
													5
700								700	700				6
550								550	550				7
950		100						1050	1050				8
													9
1650		100						1750	1750				10
													11
													12
													13
2600		150						2750	2750				14
													15
1280		100						1380	1380				16
1200		50						1250	1250				17
													18
650								650	650				19
													20
1400			100			100		1600	1600				21
													22
													23
													24
													25
600								600	600				26
													27
													28
													29
950								950	950				30
1700						150		1850	1850				31
													32
1130		230						1360	1360				33
													34
1000		100						1100	1100				35
													36
													37
													38
4500						200		4700	4700				39
													40
													41
25810		1680	100			1000		28590	28590				42

THE COL. B. S. WFS. CO. 027302

Card No.	OWNER'S NAME	CLASSIFICATION OF LOTS										Valued by Appraiser	Valued by Bd. of Rev.
		In Lot	Out Lot	Part	Addition	Frontage		Street	Depth		Street		
						Feet	Hds.		Feet	Hds.			
1	Mc Allister, Jennie E.	32		all		33		Ottawa	132		alley	350	350
2	Mc Allister, Mabel D.	820		"		50		Blagrove	150		"	300	300
3	Mc Combs, Ida	576		"		66	50	Franklin	330			350	350
4	Same	577		"		66	50	"	330			300	300
5	Mc Coy, Leo J.	323		S.		30		"	165			250	250
6	Same	324		all		50		"	165			400	400
7	Same (L. J.)	569		W		66	50		148	50	Fisher	30	30
8	Same	570		pt		66	50	no front				30	30
9	Same	571		"		66	50	"	"			30	30
10	Mc Cray, Benjamin F.	826		all		50		Blain Ave	200			130	130
11	Mc Daniels, Ethel F.	274		E		50		Bomford	132			180	180
12	Mc Daniels, Josephine	142		W		34		Blagrove	132			300	300
13	Mc Elhney, J. F. + O. B. Balenbaugh	849		all		50		Blain Ave	175	70		100	100
14	Mc Elroy, Samuel + Jessie Belle	2		W ²		44		Bomford	132		Clinton	300	300
15	Mc Fellen, Glenn	885		all		50		m + R. Rd.				150	150
16	Mc Gee, A. A.	216		W		30	44	Franklin	100			600	600
17	Mc Gee, William	568		N.E.		50		"	165		Alley	500	500
18	Mc Intire, Mary C.	249		all		66		Ottawa	148	50	Hastings	150	150
19	Mc Neil, Nester	3		"		33		Franklin	132	00		550	550
20													
21													
22													
23	Marman, Martin C.	678		pt		50		Gloue	564			170	170
24	Same	679		all		110		"	564			350	350
25	Mariott, Arthur J.	139		pt		54		Blagrove	132		Clinton	800	800
26	Mariott C. S.	77		all		33		Ottawa	132		Tulton	500	500
27	Same	78		"		33		"	132			400	400
28	Mariott, Louisa et al.	362		"		60		Beatty	215	60		350	350
29	Martin, J. A. + A. C.	72		S		18		Franklin	132		Ottawa	2000	2000
30	Same	117		all		66		Bomford	132		Alley	850	850
31	Same	372 373		W pt		8 43		Beatty	197	60		240	240
32	Same (Tax)	373		pt		17		"	197	60		50	50
33	Martin, Lizzie	47 48		W		16	67	Franklin	56			1200	1200
34	Same	386		W		50		Beatty	215	60		250	250
35	Martin, Martha J.	617		all		49	50	Clinton	148	50		170	170
36	Martino, Nathan	680		"		220		Gloue	564			500	500
37	Martino, Nelson	855		"		50		Blain Ave	173	80		130	130
38	Same	856		"		50		"	173	50		100	100
39	Maysville Oil Products Co, The	129 130		pts		50		Blagrove	71		Alley	710	710
40	Masonic Temple Association, The	23		all		33		Ottawa	132			400	400
41	Same	24		"		33		"	132			400	400
42	Same	57		"		33		Franklin	132			900	900

UNION COUNTY FOR 1925

CLASSIFICATION OF BUILDINGS								Valued by Appraiser	Valued by Bd. of Rev.	Lot Valued by Tax Com.	Building Valued by Tax Com.	TRANSFERS	Plat Page
House No. 1	House No. 2	Barn	Other Buildings	Business Bldg.	Factory	Garage	Warehouse						
1850						50		1900	1900				1
2840						200		3040	3040				2
600								600	600				3
													4
								150	150				5
1900								1900	1900				6
													7
													8
													9
1000						100		1100	1100				10
900								900	900				11
1400						200		1600	1600				12
													13
1000								1000	1000				14
													15
				250	250			500	500				16
2450		150						2600	2600				17
1150		100						1250	1250				18
1450								1450	1450				19
													20
													21
													22
													23
900	200	150						1250	1250				24
1650		100						1750	1750				25
1550		50						1600	1600				26
													27
950		100						1050	1050				28
								5000	5000				29
1850				100				1950	1950				30
900						50		950	950				31
													32
								3000	3000				33
850								850	850				34
1050								1050	1050				35
1100		50						1150	1150				36
800								800	800				37
													38
								800	800				39
													40
1650		100						1750	1750				41
													42
29490	200	950	350	9050		600		40140	40940				

Appraisalment of Real Property in *Richwood Corporation Lats- Clai* Township.

THE COL. & MFG. CO. 027362

Card No.	OWNER'S NAME	CLASSIFICATION OF LOTS										Valued by Appraiser	Valued by Bd. of Rev.
		In Lot	Out Lot	Part	Addition	Frontage		Street	Depth		Street		
						Feet	Hds.		Feet	Hds.			
1	Masonic Temple Association, Co., The.	210		all		49	50	Franklin	132			1000	1000
2	Same	211		S		30		"	130			800	800
3	mason, chloe. m.	647		S ²		135		Lynn.	184			160	160
4	Same	648		"		135		Grove	184			200	200
5	masters, Addie E.	359		all		60		Beatty	215	60		350	350
6	mather, Harvey W.	372		S		52		"	197	60		230	230
7	mather, Alpha.	778 779		pts		50 16	66 2/3	Ottawa	148	50		300	300
8	matteson, Benjamin H + Justice S.		7	n.w.		62			84			150	150
9	mead, Edw. W.	206 207		E		99		Clinton	72		Wood	350	350
10	meddler, martha.	793		all		42		Wood	121	40		200	200
11	middleton, Francis	289		"		66		Bomford	132			80	80
12	Same	290		"		66		"	132		Hasting	100	100
13	millar, A. J.	135		pt		66		alley	90			100	100
14	Same	136		"		66			90		Blagrove	980	980
15	millar, mattie C + George W. Hunt	129 130		pts		14 66		Fulton	65			1000	1000
16	millar, Ottilia J.	442		all		62	50	"	132			400	400
17	millington, Harry E.	881		"		76	50	Race.	109		alley	50	50
18	Same	882		"		76	50	"	103	50		50	50
19	mochn, P. A.	291		"		66		Bomford	132		Hasting	100	100
20	maffett, Frank + Kittie	263		"		66		"	132		alley	150	150
21	maffett, Keziah R.	266		"				"	132		Brookins	100	100
22	money, Mary E.	65		m		18		Blagrove	23			330	330
23	Same	677		all		67	50	Grove.	130			150	150
24	Same	744		"		67	50	"	130			150	150
25	Same	795		"		72		Wood.	124			250	250
26	Monroe, Andrew E + Nettie	624		"		49	50	Pearl.	174			120	120
27	Same.	625		"		49	50	"	174			130	130
28	Montgomery, Ralland H + Sarah E.		13	n ²		66		Fulton	132			600	600
29	moore, E. E.	250		all		66		Ottawa	148	50		130	130
30	Same	706		"		66		"	132			130	130
31	Same	707		"		66		"	132			130	130
32	moore, George W.		9	E ²		66		Blagrove	132			270	270
33	Same	765		all		49	50	Bomford.	132			90	90
34	moore, J. H.	297		"		37	62	Ottawa	155	10		300	300
35	moore, melissa J.	676		"		67	50	Grove	132		Cherry.	150	150
36	moore, Nellie B.	586		"		34		Ottawa	184	50		300	300
37	Same	587		E		17		"	184	50		180	180
38	moore, Wm. D. W.	760		all		55		Cherry	135			60	60
39	morrow, Carrie L	794		"		42		Wood.	122			200	200
40	Mulligan, J. J + Ida V.	245		"		66		Ottawa	132		Phillips	140	140
41													
42													

UNION COUNTY FOR 1925

CLASSIFICATION OF BUILDINGS								Valued by Appraiser	Valued by Bd. of Rev.	Lot Valued by Tax Com.	Building Valued by Tax Com.	TRANSFERS	Plat Page
House No. 1	House No. 2	Barn	Other Buildings	Business Bldg.	Factory	Garage	Warehouse						
			12500					12500	12500				1
													2
													3
1000						50		1050	1050				4
750								750	750				5
1100								1100	1100				6
700								700	700				7
				300				300	300				8
1000						100		1100	1100				9
1750								1750	1750				10
													11
850								850	850				12
													13
2800						150		2950	2950				14
				engine room 500	Flour mill 3000			3500	3500				15
1100		100						1200	1200				16
													17
200								200	200				18
													19
400								400	400				20
1000			shop 100					1100	1100				21
								380	380				22
1100		100						1200	1200				23
													24
900								900	900				25
													26
600			shop 100					700	700				27
1500		150						1650	1650				28
850								850	850				29
													30
													31
1400								1400	1400				32
													33
1500		50						1550	1550				34
750								750	750				35
1000								1000	1000				36
													37
													38
900								900	900				39
1250						100		1350	1350				40
													41
													42
24400			400	13580	3300		400	42080	42080				

Appraisalment of Real Property in Richwood, Corporation Lots - Clair Township.

THE COL. S. & MFG. CO. - 027362

Card No.	OWNER'S NAME	CLASSIFICATION OF LOTS									Valued by Appraiser	Valued by Bd. of Rev.	
		In Lot	Out Lot	Part	Addition	Frontage		Street	Depth				Street
						Feet	Hds.		Feet	Hds.			
1	Neal, David + Ella V.	83 84		W all		3 33		Ottawa	132			400	400
2	neel, Thomas P. + Elizabeth J.	200		all		49 50		Franklin	132			430	430
3	noggle, Wm. W. + Amanda S.	82 83		W E.		5 50 30		Ottawa	132			380	380
4	norris, Jay	272 273		pts		6 54		Bomford	132			300	300
5	norris, Maggie V.	272		E. pt		10		"	132			100	100
6													
7													
8													
9	Parish, Amy	262		all		66		Bomford	132	Phillips		150	150
10	Parish, Thomas.	59		"		33		Franklin	132			1000	1000
11	Parker, Cara.	623		"		49 50		Pearl	174			120	120
12	Parker, Rose		4	W		50		alley	132			100	100
13	Parker, William	900		all		70		Pearl	150	Ottawa Rd.		150	150
14	Same.	901		"		50		"	150			100	100
15	Parrott, Charles W. + Irene W.	674		pt		110		no front	270			130	130
16	Same	753		all		54		Cherry	135			80	80
17	Same	754		"		54		"	135			50	50
18	Same	755		"		54		"	135			50	50
19	Same	756		"		54		"	135			50	50
20	Same	757		"		54		"	135			50	50
21	Patterson, S. J. + Elizabeth	367		"		60		Beatty	215 60			350	350
22	Payton, Eugene.	656		"		66		grove.	184			130	130
23	Reed, Harry E.	364		"		66		Beatty	197 60			300	300
24	Reed, Lida	101		"		33		Franklin	132			800	800
25	Same.	102		"		33		"	132			800	800
26	Reed, William	70 861		pt		19 25		Franklin	132			2000	2000
27	Pennyworth, Alma E. Jolliffe + Ruth M. Jolliffe					50		Blain Ave	171 90			150	150
28	Perry, Mary D.	227		"		40		Franklin	196	Herbert		450	450
29	Same.	228		"		40		"	200			400	400
30	Perry, Mary M.	312		"		62 40		Ottawa	120	Beatty		500	500
31	Same.	378		"		60		Beatty	215 60			280	280
32	Perry, P. H.	39		"		33		Ottawa	132			1000	1000
33	Peters, Reuben D. + Victoria		13	S ²		64		Fulton	132			500	500
34	Same.		16	"		66		alley	132			100	100
35	Petty, Mame.	666		all		65		Grove.	78			200	200
36	Phelps, Lester E.	379		"		60		Beatty	215 60			300	300
37	Phillips, Lee E. + Monna	627		pt		62 50		Grove.				60	60
38	Same.	628		W		66		no front	60			100	100
39	Same.	629 630		pts		10		" "	76			20	20
40	Same	668		all		65		Grove.	132			300	300
41	Porter, M. A.	14		"		33		Franklin	132			1200	1200
42	Potts, Sadie	272		W		50		Bomford	132			280	280

UNION COUNTY FOR 1925

CLASSIFICATION OF BUILDINGS								Valued by Appraiser	Valued by Bd. of Rev.	Lot Valued by Tax Com.	Building Valued by Tax Com.	TRANSFERS	Plat Page
House No. 1	House No. 2	Barn	Other Buildings	Business Bldg.	Factory	Garage	Warehouse						
2350						100		2450	2450				1
1700						150		1850	1850				2
850								850	850				3
1650						200		1850	1850				4
													5
													6
													7
													8
650								650	650				9
1500		200						1700	1700				10
70								70	70				11
500								500	500				12
200								200	200				13
													14
													15
800								800	800				16
													17
													18
													19
													20
1050		100						1150	1150				21
850						60		910	910				22
1650		200						1850	1850				23
				600		100		700	700				24
1450								1450	1450				25
				3000				3000	3000				26
1000						100		1100	1100				27
3500		200						3700	3700				28
													29
1250	600							1850	1850				30
1150								1150	1150				31
						450 1250		1250	450 1250				32
1450								1450	1450				33
													34
800								800	800				35
750								750	750				36
													37
													38
													39
1150						50		1200	1200				40
1250								1250	1250				41
950						150		1100	1100				42
28490	600	700		3600		1460		35550	35700				

Appraisalment of Real Property in Richwood Corporation Lots - Clair Township.

THE COL. & P. MFG. CO. 027352

Card No.	OWNER'S NAME	CLASSIFICATION OF LOTS										Valued by Appraiser	Valued by Bd. of Rev.
		In Lot	Out Lot	Part	Addition	Frontage		Street	Depth		Street		
						Feet	Hds.		Feet	Hds.			
1	Porte, Sarah E.	704		all		66		Ottawa	132		alley	130	130
2	Patts, Barbara J.	745		"		55		Cherry	135			50	50
3	Predmore, Leeler.	842		"		50		Blain Ave.	200		alley	100	100
4	Same	843		"		50		" "	200			100	100
5	Same	845		"		102	50	" "	177		alley	130	130
6	Same	846		"		50		" "	176	70		100	100
7	Price Alice m + Thomas	329		"		50		Franklin	165			400	400
8	Same	330		"		50		"	165			430	430
9	Price, Cad + Alice	230		"		40		"	210		alley	500	500
10	Price James L + Cecil V.	86		"		33		Ottawa	132			340	340
11	Price, Mary E.	599		w		46		Pearl	176	60		130	130
12	Same	621		all		49	50	Clinton	148	50		170	170
13	Richard, David L. + Mary E.	231 232		pt all		4 40	83	Franklin	220 230			600	600
14													
15													
16													
17	Rambo, Kate F.	54 55 56		pta		50		Franklin	132			1050	1050
18	Randall, Verma.	655		S ²		33		Gene.	184			90	90
19	Rapp, Addie E.		5	E ²		33		Blagrove	132			300	300
20	Reidel, Emma A.	274		w		62		Bomford	132			200	200
21	Richards, W. H.	15		all		33		Franklin	132			1200	1200
22	Same	16		S.		11		"	132			500	500
23	Same.	115		all		66		Fulton	132		alley	750	750
24	Same.	116		"		66		"	132		Bomford	750	750
25	Same.	116 569 570 571		w		16 16	50 50	Fisher	199	50		80	80
26	Richards, William H.	16		N.W.		22		Franklin	85		Ottawa	800	800
27	Same	570		S.E.		32	50	"	165			100	100
28	Same	571		E.		66	50	"	165			200	200
29	Same (Wm. H)	16		N.E.		47		Ottawa	22		alley	600	600
30	Richwood Banking Co., The	48		N.W.		17		Franklin	56		Blagrove	1500	1500
31	Richwood Clay Co., The	388		all		60		Beatty	197	60		230	230
32	Same	389		"		60		"	197	60		220	220
33	Same	392		"		60		"	197	60		230	230
34	Richwood Grain Co., The	130		pt		50		Alley	5		alley	50	50
35	Same	131		all		66		Fulton	132			600	600
36	Same	132		"		66		"	132			500	500
37	Same	220		E ²		57	42	Alley	66			140	140
38	Same.	221		all		57	42	Fulton	132			250	250
39	Richwood Lumber Co., The	873		n ³		16	50	Clinton	145	50		150	150
40	Same.	874		all		48	50	"	140			500	500
41	Richwood Public Library, The	48		E		26		Blagrove	33				
42	Ridgeway, Leo.	197 198		pt all		51		Franklin	132		alley	350	350

UNION COUNTY FOR 1925

CLASSIFICATION OF BUILDINGS								Valued by Appraiser	Valued by Bd. of Rev.	Lot Valued by Tax Com.	Building Valued by Tax Com.	TRANSFERS	Plat Page
House No. 1	House No. 2	Barn	Other Buildings	Business Bldg.	Factory	Garage	Warehouse						
1000								1000	1000				1
250								250	250				2
													3
													4
300								300	300				5
													6
													7
2150		150						2300	2300				8
1750						100		1850	1850				9
950								950	950				10
450								450	450				11
800								800	800				12
2150								2150	2150				13
													14
													15
													16
1350		100						1450	1450				17
350								350	350				18
1650								1650	1650				19
450						100		550	550				20
				1600				1600	1600				21
				750				750	750				22
													23
3750								3750	3750				24
													25
				2400				2400	2400				26
													27
													28
				2000				2000	2000				29
				4200				4200	4200				30
						200		200	200				31
600								600	600				32
													33
													34
				2250				2250	2250				35
				1200				1200	1200				36
													37
				500				500	500				38
													39
3500						200		3700	3700				40
													41
2000		250						2250	2250				42
23450		500		14900		600		39450	39450				

Appraisement of Real Property in *Richwood Corporation Lots - Clair* Township.

THE COL. R. S. HFC. CO. 027362

Card No.	OWNER'S NAME	CLASSIFICATION OF LOTS										Valued by Appraiser	Valued by Bd. of Rev.
		In Lot	Out Lot	Part	Addition	Frontage		Street	Depth		Street		
						Feet	Hds.		Feet	Hds.			
1	Rigel, George + Belle	223		all		59	80	Franklin	165			500	500
2	Same	595		"		40	50	Pearl	180	20		50	50
3	Same	596		"		49	50	"	179	80		50	50
4	Same	597		"		49	50	"	179	80		50	50
5	Same	598		"		49	50	"	179			50	50
6	Same	604		"		49	50	Clinton	148	50		100	100
7	Same	605		"		49	50	"	148	50		100	100
8	Same	606		"		49	50	"	148	50		80	80
9	Same	607		"		45		"	148	50		80	80
10	Riley, Frank E + Hazel W.	858		"		50		Blain Ave	172	50	Alley	130	130
11	Rising Sun Lodge, K of P.	49	Lease	3 rd Story	Cooper Bldg.								
12	Roberts, Robert W.	127		E ²		33		Blagrove	132			380	380
13	Same	128		all		66		"	132			700	700
14	Robinson, Ida M.	374		"		60		Beatty	215	60		300	300
15	Roebeck, L. L.	830		"		50		Blain Ave	200		Alley	130	130
16	Rogers, Benjamin	630		W		56		Lynn	184			130	130
17	Same	631		all		66		"	184			200	200
18	Rogers, Josie	759		"		55		Cherry	135			80	80
19	Rogers, Mary B.	139 140		pts		12 21		Blagrove	132			400	400
20	Rose, Cary + Alice	124		W ²		33		"	132			130	130
21	Rosebrook, Hattie	331		all		50		Franklin	165			350	350
22	Same	332		W		40		"	165			300	300
23	Ross, Richard B.	322		all		50		"	165			500	500
24	Same	323		pt		20		"	165			180	180
25	Rust, B. S.		13	"		2		Fulton	132			10	10
26	Same	443		"		29		"	132			250	250
27	Rust, Laura E.	443		"		24	50	"	132			200	200
28													
29													
30													
31	Sanders, Artemissa	49		S		25		Franklin	132		Blagrove	2250	2250
32	Same	49 50		pts		18	33	"	132			1600	1600
33	Same	346		all		66		Blagrove	132		Beatty	500	500
34	Same	348		"		66		"	132			380	380
35	Same	349		"		60		Beatty	197	60		350	350
36	Same	352		"		60		"	197	60		350	350
37	Sanders, Mae E.		5	E ⁴		33		Blagrove	132			250	250
38	Same		7	E		70		"	132			140	140
39	Same	354		all		60		Beatty	215	60		200	200
40	Sanders, Percy H.	353		"		60		"	197	60		350	350
41	Sanders, Percy H + Clarence M + James H.			pt		23	66	Franklin	132			1600	1600
42	Same	824		all		50		Blain Ave	200		Alley	250	250

13650 13650

UNION COUNTY FOR 1925

CLASSIFICATION OF BUILDINGS								Valued by Appraiser	Valued by Bd. of Rev.	Lot Valued by Tax Com.	Building Valued by Tax Com.	TRANSFERS	Plat Page
House No. 1	House No. 2	Barn	Other Buildings	Business Bldg.	Factory	Garage	Warehouse						
1800		200						2000	2000				1
													2
													3
													4
													5
													6
													7
													8
													9
1600								1600	1600				10
			1350					1350	1350				11
				1680				1680	1680				12
2250								2250	2250				13
1100		100						1200	1200				14
													15
													16
700								700	700				17
600								600	600				18
2450								2450	2450				19
530		50						580	580				20
2800		100						2900	2900				21
													22
2500		150						2650	2650				23
													24
													25
1500								1500	1500				26
500								500	500				27
													28
													29
													30
				4500				4500	4500				31
				1250				1250	1250				32
1850								1850	1850				33
1000								1000	1000				34
		250	50					300	300				35
950								950	950				36
1050								1050	1050				37
													38
1200						150		1350	1350				39
1300								1300	1300				40
			600					600	600				41
													42
25680		850	2000	7430		150		36110	36110				

Appraisalment of Real Property in Redwood Corporation Lots - Clair

Township.

THE COL. & P. MFG. CO. 027302

Card No.	OWNER'S NAME	CLASSIFICATION OF LOTS										Valued by Appraiser	Valued by Bd. of Rev.
		In Lot	Out Lot	Part	Addition	Frontage		Street	Depth		Street		
						Feet	Hds.		Feet	Hds.			
1	Sanders, Percy H. + John M.	63 64		pts		38		Franklin	90		Blagrove	3150	3150
2	Same	347		all		66		Blagrove	132			400	400
3	Sanders, Percy H. + John M. + Jesse S. Kagay	46 47		pts		18 50		Franklin	132			2000	2000
4	Sawyer, William P.	135		"		24		Clinton	42			130	130
5	Same	136		"		66		"	42		Blagrove	500	500
6	Sayre, Imogene	58		all		33		Franklin	132			900	900
7	Schambo, Edward A.	111		"		33		"	132			600	600
8	Same	112		"		33		"	132			600	600
9	Same	130		n		1		Alley	50			20	20
10	Same	217		"		26		Franklin	55				120
11	Scharf, John A.	127		s		40		Fulton	33			180	180
12	Same	218		all		37 42		Oak	132			200	200
13	Same	792		"		42		Wood	120 80			200	200
14	Scharf, Maggie	438		"		49 50		Fulton	132			150	150
15	Scheiderer, Margaret	375		"		60		Beatty	215 60			300	300
16	Schmelzer, E. L.	868		"		50		Clinton	148 70		Alley	600	600
17	Schmelzer, Henry S.	95		pt		950 8		no front Ottawa	49 132			150	150
18	Same	96		all		33		Ottawa	132		Alley	800	800
19	Schmelzer, Arabelle	803 804		all		40 20		Wood	131 50 136			280	280
20	Same	805		all		37 90		"	136			250	250
21	Schultz, Loy + Mary	847		"		50		Blain Ave	176 30		Alley	100	100
22	Schultz, Loy et al.	125		"		66		Blagrove	132			250	250
23	Same	126		pt		66		"	107		Fulton	300	300
24	Scott, John H.	898		all		50		Pearl	150			200	200
25	Same	899		"		50		"	150			200	200
26	Scott, John L. + Lillian M.	880		"		53		Race	139 50			200	200
27	Shape, Emma	194		"		66		Pearl	165			150	150
28	Same	195		"		66		"	165			150	150
29	Schertzer, Frank + Minnie	166		"		49 50		Fulton	132			250	250
30	Shiely, John A. + Margaret	796		"		81		Clinton	134		Wood	500	500
31	Same	803		W		30 20		Wood	52 50			150	150
32	Shiely, Joseph A.	306		all		42 70		Ottawa	167 40			450	450
33	Shoup, Charlie R. + Grace L.	253		"		66		"	148 50		Mariott	130	130
34	Same	254		"		66		Bonford	132		Mariott	100	100
35	Shoup, Estley + Dale	697		"		66		Ottawa	132		Alley	130	130
36	Shoup, James A.	698		"		66		"	132		Hastings	130	130
37	Same	719		"		66		Blagrove	132			50	50
38	Sidle, C. W. Jr.	246		"		66		Ottawa	148 50		Phillips	140	140
39	Sidle, Cornelius W.	696		"		66		"	132			150	150
40	Same	720		"		66		Blagrove	132			50	50
41	Same	721		"		66		"	132			50	50
42	Same	722		"		66		"	132			50	50

UNION COUNTY FOR 1925

CLASSIFICATION OF BUILDINGS								Valued by Appraiser	Valued by Bd. of Rev.	Lot Valued by Tax Com.	Building Valued by Tax Com.	TRANSFERS	Plat Page
House No. 1	House No. 2	Barn	Other Buildings	Business Bldg.	Factory	Garage	Warehouse						
				Pool 2550				2550	2550				1
1200						150		1350	1350				2
				3250				3250	3250				3
													4
													5
1500								1500	1500				6
4250		200						4450	4450				7
													8
													9
750									750				10
750			450					450	450				11
				350				350	350				12
1000								1000	1000				13
600								600	600				14
1050		50						1100	1100				15
1800						100		1900	1900				16
				200 Harness shop				200	200				17
		300		1250 Repair shop				1850	1850				18
1400								1400	1400				19
700		100						800	800				20
													21
													22
880								880	880				23
													24
													25
250								250	250				26
													27
600								600	600				28
1250						200		1450	1450				29
2500								2500	2500				30
													31
3000						200		3200	3200				32
1050		200						1250	1250				33
													34
500						50		550	550				35
900		50						950	950				36
													37
700		50						750	750				38
1000								1000	1000				39
													40
						100		100	100				41
													42
26880		950	450	7650	300	800		36230	36980				

Appraisalment of Real Property in Richwood Corporation Lots - Clair Township.

THE COL. R. R. REC. CO. 027362

Card No.	OWNER'S NAME	CLASSIFICATION OF LOTS										Valued by Appraiser	Valued by Bd. of Rev.
		In Lot	Out Lot	Part	Addition	Frontage		Street	Depth		Street		
						Feet	Hds.		Feet	Hds.			
1	Sidle, Cornelius W.	723		all		50		Blagrove	132			70	70
2	Same	724		"		66		"	132			50	50
3	Same	725		"		66		"	132	alley		50	50
4	Same	726		"		50		"	132			40	40
5	Same	727		pt		750		"	132			20	20
6	Sieg, Robt' E	649		all		66		Thove	184			160	160
7	Same	650		"		66		"	184			130	130
8	Sinkey, Bent + Aline W.	270		"		66		Bomford	132	alley		180	180
9	Same	271		"		66		"	132	Plummer		200	200
10	Sinkey, Aline W.	292		"		66		"	132	Alley		100	100
11	Same	293		"		66		"	132	"		80	80
12	Same	294		"		66		"	132	marriett		80	80
13	Sinkey, Clara	654		"		66		Thove	132			130	130
14	Slack, Lucy	320		"		60		Beathly	120	Alley		250	250
15	Slemmons, Audrey	439		"		49 50		Fulton	132			180	180
16	Sloop, Clinton	883		"		58		m + R Rd.	195	Ottawa Rd		150	150
17	Sloop, Eli	37		"		33		Ottawa	132	Clinton		500	500
18	Same	38		"		33		"	132			400	400
19	Sloop, Harrison	219		"		79 20		Oak	66			200	200
20	Same	220		W ²		57 42		Fulton	66			120	120
21	Sloop, Iona	56		n		32		Franklin	132			700	700
22	Sloop, Jane		12	all		132		Blagrove	132			250	250
23	Sloop, Pearl	884		"		50		m + R Rd.				130	130
24	Smith, Emma	284		"		132		Bomford	132	Alley		200	200
25	Same	285		"		66		"	132	"		100	100
26	Smith, Eunice	241		"		66		Ottawa	132	Brookins		170	170
27	Snowden, Mary F.	273		E		55		Bomford	132	Alley		250	250
28	Snyder, John A.	700		all		66		Ottawa	132	"		130	130
29	Snyder, Alpha E.	196		"		49 50		Franklin	132	"		280	280
30	Speyer, Anna	61		S		16 50		"	132			750	750
31	Same (m)	45		"		19 66		"	132			1000	1000
32	Same	65		S.E.		16		"	86			1200	1200
33	Same	66		n.		4 50		"	132			430	430
34	Same	130		pt		50		Alley	25			200	200
35	Speyer, Peter J.	130		"		30		Walnut	50			100	100
36	Same	197		"		48		Franklin	132	Alley		250	250
37	Spicer, Joseph L.	162		all		49 50		walnut	132			300	300
38	Spratt, Nelson W + Anna E.	612		"		41 66		Franklin	132			600	600
39	Spratt, N.W.	17		n.		33		Ottawa	82	Alley		400	400
40	Same	17		S		33		Alley	50	"		250	250
41	Spring, George C.	173		all		24 32		Bomford	197 50	"		130	130
42	Same	174		"		33		"	132	"		200	200

UNION COUNTY FOR 1925

CLASSIFICATION OF BUILDINGS								Valued by Appraiser	Valued by Bd. of Rev.	Lot Valued by Tax Com.	Building Valued by Tax Com.	TRANSFERS	Plat Page
House No. 1	House No. 2	Barn	Other Buildings	Business Bldg.	Factory	Garage	Warehouse						
													1
													2
													3
													4
													5
900		150						1050	1050				6
													7
													8
850		100	100					1050	1050				9
500		50						550	550				10
													11
													12
500						30		530	530				13
950								950	950				14
350 1350								1350	350 1350				15
													16
1000		250						1250	1250				17
													18
				150				150	150				20
1250								1250	1250				21
580								580	580				22
													23
850								850	850				24
													25
750		50						800	800				26
1450		100						1550	1550				27
800		100						900	900				28
900		50						950	950				29
				1750				1750	1750				30
				4500				4500	4500				31
				3750				3750	3750				32
													33
				800				800	800				34
													35
2000						200		2200	2200				36
650		100						750	750				37
1600								1600	1600				38
				400				400	400				39
						200		200	200				40
													41
800								800	800				42
17330		950		500	10950		430	30570	30160				

Appraisement of Real Property in Richwood Corporation Lots - Clair Township.

THE COL. B. R. MFG. CO. 027362

Card No.	OWNER'S NAME	CLASSIFICATION OF LOTS										Valued by Appraiser	Valued by Bd. of Rev.
		In Lot	Out Lot	Part	Addition	Frontage		Street	Depth		Street		
						Feet	Hds.		Feet	Hds.			
1	Spring, George C.	615		all		41	66	Clinton	132			170	170
2	Spring, Howard O.	66		pt		18	50	Franklin	132			1200	1200
3	Spring, Taylor	99		S.		17		"	132			600	600
4	Staley, Keeler J.	169		all		33		Attawa	141		Alley	240	240
5	Same	170		"		33		"	142		"	250	250
6	Same	171		"		33		"	143		"	260	260
7	Same	172		"		33		"	144		"	220	220
8	Standard Oil Co., The	9		"		33		Franklin	132		Bomford	800	800
9	Same	10		"		33		"	132		"	800	800
10	Same	222		"		35		Fulton	100		"	200	200
11	Same	391		"		71		Beatty	215	60	"	300	300
12	Stanley, Clara Monroe	678		pt.		10		Grove	564			150	150
13	Stevens, Chas. S. + Sophia	827		all		50		Blain Ave	200			130	130
14	Stewart, James + Mary Stacy	337		"		50		Franklin	165			240	240
15	Stiggers, Lu Retta (Loretta)	184		"		34	98	Bomford	132			180	180
16	Stithem, Amos + Mary A. J.	748		"		54		Cherry	132			50	50
17	Same (Mary Alice)	747		"		54		"	132			50	50
18	Same (Mary Alice Jane)	257		"		66		Bomford	132		Hastings	100	100
19	Storey, Arlie F. + Minnie M.	235		pt.		49	50	Attawa	148	50		350	350
20	Stout, Ida M. + O. E.	167		all		33		"	132			300	300
21	Same	187		"		8	25	"	132			50	50
22	Same (Ollie E. + Ida M.)	87		pt		30		"	132			330	330
23	Stout, Orlan + Rachel	772		all		49	50	Bomford	132			60	60
24	Street, Bruce + Eva S.	314		"		62	40	Attawa				430	430
25	Same	315		"		62	40	"	312	80	Alley	430	430
26	Street, Eva S.	734		"		66		Novis	203	60		200	200
27	Street, Sarah B.	311		"		60		Beatty	154	75		300	300
28	Stultz, Caroline A.	183		"		33		Bomford	132		Alley	160	160
29	Stultz, Reuben + Eva.	610		"		41	67	Franklin	118		"	600	600
30	Stwartout, Fred C.	65		W		24		Blagrove	33		"	230	230
31													
32													
33													
34	Talmage, Georgiana	823		all		50		Blagrove	150		Blain Ave.	300	300
35	Tanner, Amos.	380		"		60		Beatty	197	60		230	230
36	Tanner, Daniel M.	149 150		pts		78		Bomford	132			850	850
37	Tanner, John.	634		all		66		Lynn.	184			150	150
38	Tanner, Joseph E.	632		"		66		"	184			100	100
39	Temple, John M.	851		"		50		Blain Ave.	175	10		130	130
40	Same	852		"		40		"	174	80	Alley	100	100
41	Temple, Lenora C.	244		"		66		Attawa	148	50		130	130
42	Tennant, Mary E.	164		pt.		39	50	Fulton	132			230	230

10800 11600

UNION COUNTY FOR 1925

CLASSIFICATION OF BUILDINGS								Valued by Appraiser	Valued by Bd. of Rev.	Lot Valued by Tax Com.	Building Valued by Tax Com.	TRANSFERS	Plat Page
House No. 1	House No. 2	Barn	Other Buildings	Business Bldg.	Factory	Garage	Warehouse						
350								350	350				1
				3200				3200	3200				2
				1200				1200	1200				3
													4
1000		100						1100	1100				5
2100	200							2300	2300				6
													7
				750				750	750				8
				750				750	750				9
				1950				1950	1950				10
				1950				1950	1950				11
													12
1100								1100	1100				13
500								500	500				14
1100								1100	1100				15
400								400	400				16
700								700	700				17
200								200	200				18
1250		100						1350	1350				19
750		100						850	850				20
													21
1050						100		1150	1150				22
150								150	150				23
950						150		1100	1100				24
													25
													26
800								800	800				27
1200								1200	1200				28
1500						100		1600	1600				29
				1100				1100	1100				30
													31
													32
													33
1750						200		1950	1950				34
950		80						1030	1030				35
3150		300						3450	3450				36
400								400	400				37
500								500	500				38
800						50		850	850				39
650								650	650				40
500								500	500				41
2250								2250	2250				42
35350	200	680	1950	6250		600		35030	35030				

Appraisalment of Real Property in Richwood Corporation Lots - Clae Township.

THE COL. & MFG. CO. 027362

Card No.	OWNER'S NAME	CLASSIFICATION OF LOTS										Valued by Appraiser	Valued by Bd. of Rev.
		In Lot	Out Lot	Part	Addition	Frontage		Street	Depth		Street		
						Feet	Hds.		Feet	Hds.			
1	Thibaut, Carl L.	61		n		1658		Franklin	132		Alley	900	900
2	Same (C.L.) + Corda, M.	135		pt		42		Clinton	108		"	400	400
3	Thompson, Emma	25		all		33		Ottawa	132		"	380	380
4	Same	26		w ²		1650		"	132		"	200	200
5	Thompson, Ida Mabel	48		pt		1850		Blagrove	33		"	430	430
6	Thompson, Mabel & Madge Thompson Sadler	582		all		6650		Franklin	330		"	250	250
7	Same	583		"		6650		"	330		"	250	250
8	Tipton, Miles W.	635		s ²		33		Lynn	184		"	100	100
9	Tonquet, John	189		all		66		Pearl	165		"	160	160
10	Tracy, Columbus D.	441		"		6250		Fulton	132		Walnut	300	300
11	Truesdale, Charles H.	316		"		66		Blagrove	132		"	300	300
12	Truedell, Charles H.		5	Mid		35		"	132		"	250	250
13	Tyler, Hannah M.	365		all		60		Beatty	197	60	"	230	230
14													
15													
16													
17	Van Sant, Loa	629		all		76		Lynn	174		"	200	200
18		630		pt									
19													
20	Wallace, Thomas B.	345		all		66		Blagrove	132		Beatty	300	300
21	Ward, Luther	192		"		66		Pearl	165		"	160	160
22	Same	193		"		66		"	165		"	160	160
23	Same	812		"		50		Herbert	105	80	Pearl	60	60
24	Ward, Martha		4	s		42		Alley	132		"	100	100
25	Warren, Zellak M.	177		all		41	25	Bomford	132		Alley	330	330
26	Waterman, Arthur + Myrtle	178		pts									
27	Waterman, Arthur + Myrtle	351		all		60		Beatty	215	60	"	350	350
28	Weller, Ruth	121		w		22		Bomford	132			300	300
29	Weller, Ruth	122		e		22							
30	White, Belle	728		all		72	10	Blagrove	215		Alley	400	400
31	Wilkins John M.	137		s		45		Alley	53		"	220	220
32	Wilkins Martha G.		14	n ²		66		Fulton	132		Bomford	700	700
33	Williams, Ella	381		all		60		Beatty	197	60	"	230	230
34	Williams, Margaret C.	157		"		50		Franklin	193		"	600	600
35	Winters, Emma R.	46		pt		1850		"	132		"	2000	2000
36	Same	47		"		2284		"	132		"	2400	2400
37	Winters, F. L.	67		"		24		"	132		"	2500	2500
38	Same (Frank L.)	155		all		50		"	173	50	Walnut	1050	1050
39	Winters Lloyd	71		pts		19		"	132		"	2000	2000
40	Same	72		"									
41	Same	81		all		33		Ottawa	132		"	350	350
42	Same	82		e		2750		"	132		"	250	250
43	Winter, Marion C.	304		pt		33	75	Blagrove	132		"	280	280
44	Winter, Mina M.	45		m		19	16	Franklin	132		"	2000	2000
45	Same	46		"									
46	Same	100		all		33		"	132		Alley	750	750

UNION COUNTY FOR 1925

		CLASSIFICATION OF BUILDINGS							Valued by Appraiser	Valued by Bd. of Rev.	Lot Valued by Tax Com.	Building Valued by Tax Com.	TRANSFERS	Plat Page
House No. 1	House No. 2	Barn	Other Buildings	Business Bldg.	Factory	Garage	Warehouse							
				1500				1500	1500					1
2100								2100	2100					2
1750		150						1900	1900					3
														4
														5
														6
														7
150								150	150					8
250								250	250					9
550								550	550					10
1040								1040	1040					11
1000								1000	1000					12
750								750	750					13
														14
														15
														16
800								800	800					17
														18
														19
1600						100		1700	1700					20
														21
														22
														23
300								300	300					24
1000								1000	1000					25
1050						100		1150	1150					26
1050								1050	1050					27
1950		150	100					2200	2200					28
														29
1850						200		2050	2050					30
600								600	600					31
1550								1550	1550					32
				3250				3250	3250					33
				4000				4000	4000					34
				3000				3000	3000					35
3850		150						4000	4000					36
				2000				2000	2000					37
1250						100		1350	1350					38
														39
1400		250						1650	1650					40
				3750				3750	3750					41
				1250				1250	1250					42
25840		700	100	18750		500		45890	45890					

Appraisalment of Real Property in *Richwood Corporation Lots - Clai* Township.

THE COL. B. S. MFG. CO. 027382

Card No.	OWNER'S NAME	CLASSIFICATION OF LOTS										Valued by Appraiser	Valued by Bd. of Rev.
		In Lot	Out Lot	Part	Addition	Frontage		Street	Depth		Street		
						Feet	Hds.		Feet	Hds.			
1	Wood, Alice M.	236		pt		66		Ottawa	108	50	Plummer	330	330
2	Same	237		E ²		33		"	148	50	Alley	250	250
3	Wood, Nora E.	276		all		66		Bomford	132		Plummer	200	200
4	Wood, E. P.	791		"		42		Wood	120		Clinton	200	200
5	Wood, James F.	137 138		E W		13 24		Blagrove	132			450	450
6	Wood, J. F. + L. B. McNeal (Trustees)	129	George W.	pt		52				Fullon	72		Blagrove
7	Same	130		pt		66		No Front	7		Alley	600	600
8	Same	129 130		pts		10		Blagrove	132			100	100
9	Woods, Nora	361		all		60		Beatty	197	50		230	230
10	Wood, Ray W. + Edna E.	236		pt		40		Plummer	55		Alley	120	120
11	Woods, William R.		3	all		132		Bomford	132			650	650
12	Worden, Sylvia R.	103		"		33		Franklin	132			800	800
13	Same	104		"		33		"	132		Bomford	800	800
14	Wurtsbaugh, Chancy A.	281		"		66		Bomford	132			200	200
15	Same	282		"		10		Triangle	132		Alley	180	180
16	Same	283		"				R. R. (Triangle)				50	50
17	Wurtsbaugh, Emmett + Clarice	286		"		66		Bomford	132		Phillips	100	100
18	Wurtsbaugh, Furman M.	11		"		33		Franklin	132			700	700
19	Same	12		"		33		"	132			700	700
20	Wurtsbaugh, Minnie K.	2		"		33		"	132			500	500
21	Wynegar, Howard E. + Lucy J.	248		"		66		Ottawa	148	50	Alley	140	140
22													
23													
24	Yarrington, Max	870		all		50		Clinton	153	40		500	500
25	Young, Berthena	255		"		66		Bomford	132		Alley	80	80
26	Same	287		"		66		"	132		Phillips	70	80
27	Same	288		"		66		"	132		Alley	100	80
28	Young, Willis E.	247		"		66		Ottawa	148	50	"	140	140
29	Same	261		"		66		Bomford	132		Phillips	100	100
30													
31													
32	Zehald, George	363		all		60		Beatty	215	60		350	350
33	Zeigler, Irene S.	871		pt		40		Clinton	157	20		400	400
34	Same	872		"		17		"	151			200	200
35	Same	873		S ² / ₃		32		"	145	40		200	200
36	Zeigler, O. J.	147		E		38	50	Bomford	132		Clinton	450	450
37	Zupan, Annie Laura	729		all		72	76	Blagrove	231			230	230
38	Same	730		"		76	57	"	235		Narrow	250	250
39	Zupan, Del H.	801		"		50		Clinton	132			300	300
40													
41													
42													

UNION COUNTY FOR 1925

CLASSIFICATION OF BUILDINGS								Valued by Appraiser	Valued by Bd. of Rev.	Lot Valued by Tax Com.	Building Valued by Tax Com.	TRANSFERS	Plat Page
House No. 1	House No. 2	Barn	Other Buildings	Business Bldg.	Factory	Garage	Warehouse						
													1
650								650	650				2
350						50		400	400				3
1050								1050	1050				4
1500						150		1650	1650				5
				1800				1800	1800				6
				700				700	700				7
													8
900		30		30				960	960				9
350								350	350				10
1250								1250	1250				11
				1000 4500				4500	4500				12
													13
700								700	700				14
													15
		100						100	100				16
250								250	250				17
		150						150	150				18
5000								5000	5000				19
1450								1450	1450				20
600								600	600				21
													22
													23
													24
													25
500								500	500				26
													27
950								950	950				28
													29
													30
													31
1200								1200	1200				32
													33
2000						200		2200	2200				34
													35
800								800	800				36
													37
980		150						1130	1130				38
1800						150		1950	1950				39
													40
													41
													42
32280		430		6030		550		30290	29290				

UNION COUNTY FOR 1925

CLASSIFICATION OF BUILDINGS								Valued by Appraiser	Valued by Bd. of Rev.	Lot Valued by Tax Com.	Building Valued by Tax Com.	TRANSFERS	Plat Page
House No. 1	House No. 2	Barn	Other Buildings	Business Bldg.	Factory	Garage	Warehouse						
24130		350	1100			600		26180	26180	9040	9040		1
21010		600	1150			530		21290	23290	10430			2
23050		600	3450	500		350	750	29000	29000	11200			3
21750		1030	10200	600		550		31830	34330	15940			4
17370		680	900			500		19450	19450	12600			5
5800		100				100		6000	6000	2470			6
113110		3360	17100	1100		2630	750	133750	138050	61500			7
													8
													9
													10
													11
													12
34510		1000		7600		1700		4480	4480				13
25780		550				1800		28430	28330				14
14780		500	900	8200		130	300	25060	24810				15
21050	80	200	150	3450		350		25280	25280				16
13060		500	650	500				14710	14710				17
21220		500	100	2500		450		24770	24770				18
23380		630	450	20250		440		45150	45150				19
25000	1000	250	900	500		850	150	28650	28650				20
22250		550	2000	6900		700		33700	33500				21
32950		2490		3700		930		40070	40070				22
23070		800	15650	4750		730	500	45970	45470				23
26810		1680	100			1000		28570	28570				24
29790	200	950	350	9050		600		40140	40940				25
24400		400	13580	3300		400		42080	42080				26
28490	600	700		3600		1710		35550	35100				27
23450		500		14900		600		39450	39450				28
25680		850	2000	7430		150		36110	36110				29
26880		750	450	7600	300	800		36230	36980				30
17330		950	500	10950		430		30570	30160				31
25350	200	680	1950	6250		600		35030	35030				32
25840		700	100	18750		500		45890	45890				33
22280		430		6030		550		30290	29290				34
533620	2080	16760	39830	14620	300	15420	950	456470	755170				35
													36
													37
													38
113110		3360	17100	1100		2630	750	133750	138050	61500			39
533620	2080	16760	39830	14620	300	15420	950	456470	755170	286680			40
646730	2080	20120	56930	14730	300	18050	1700	890220	893220	348180			41
													42

Samuel P. Sherman,
Union County Auditor
D.K.

Created Feb. 16 - 1922.

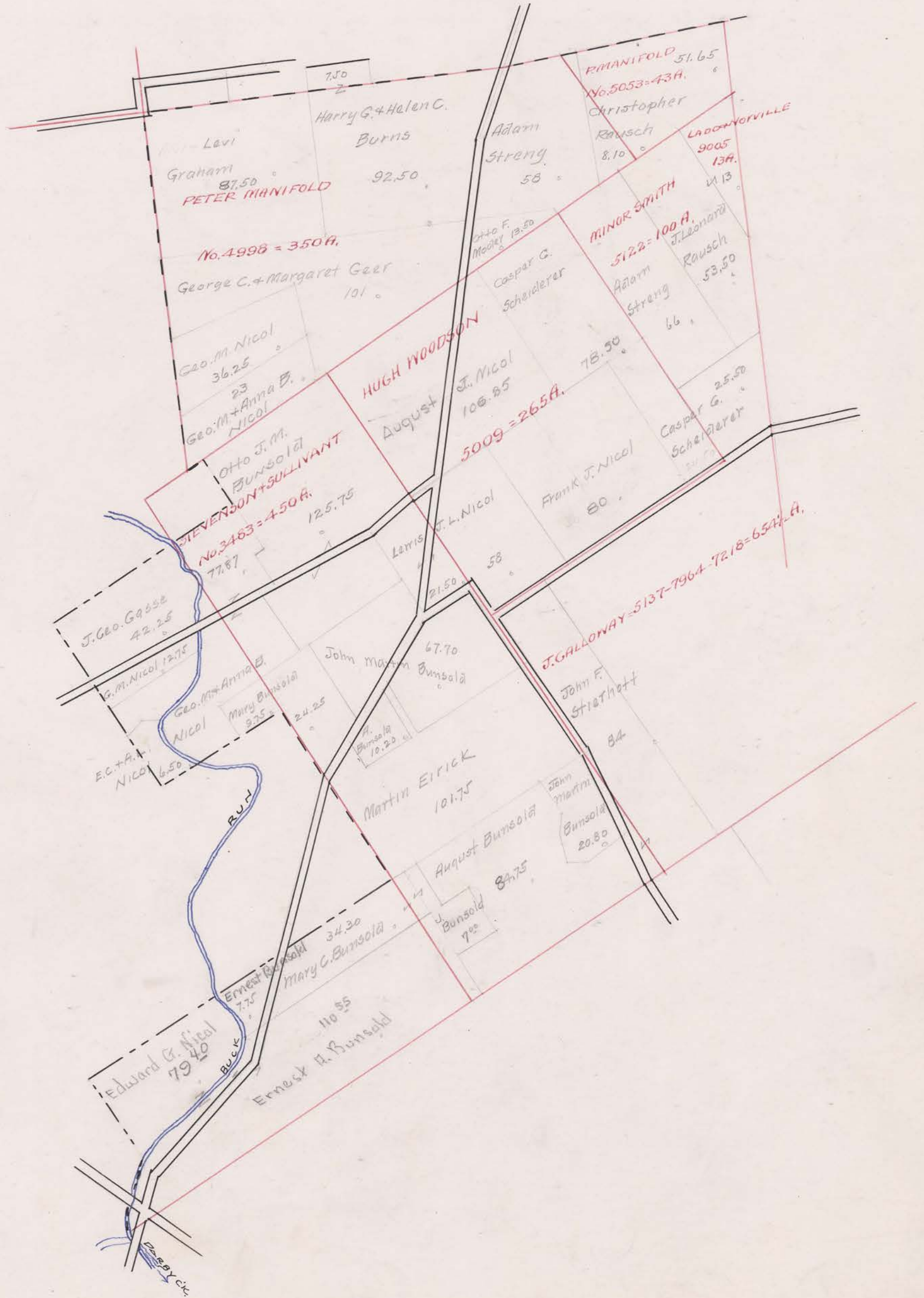
SURVEY No. _____

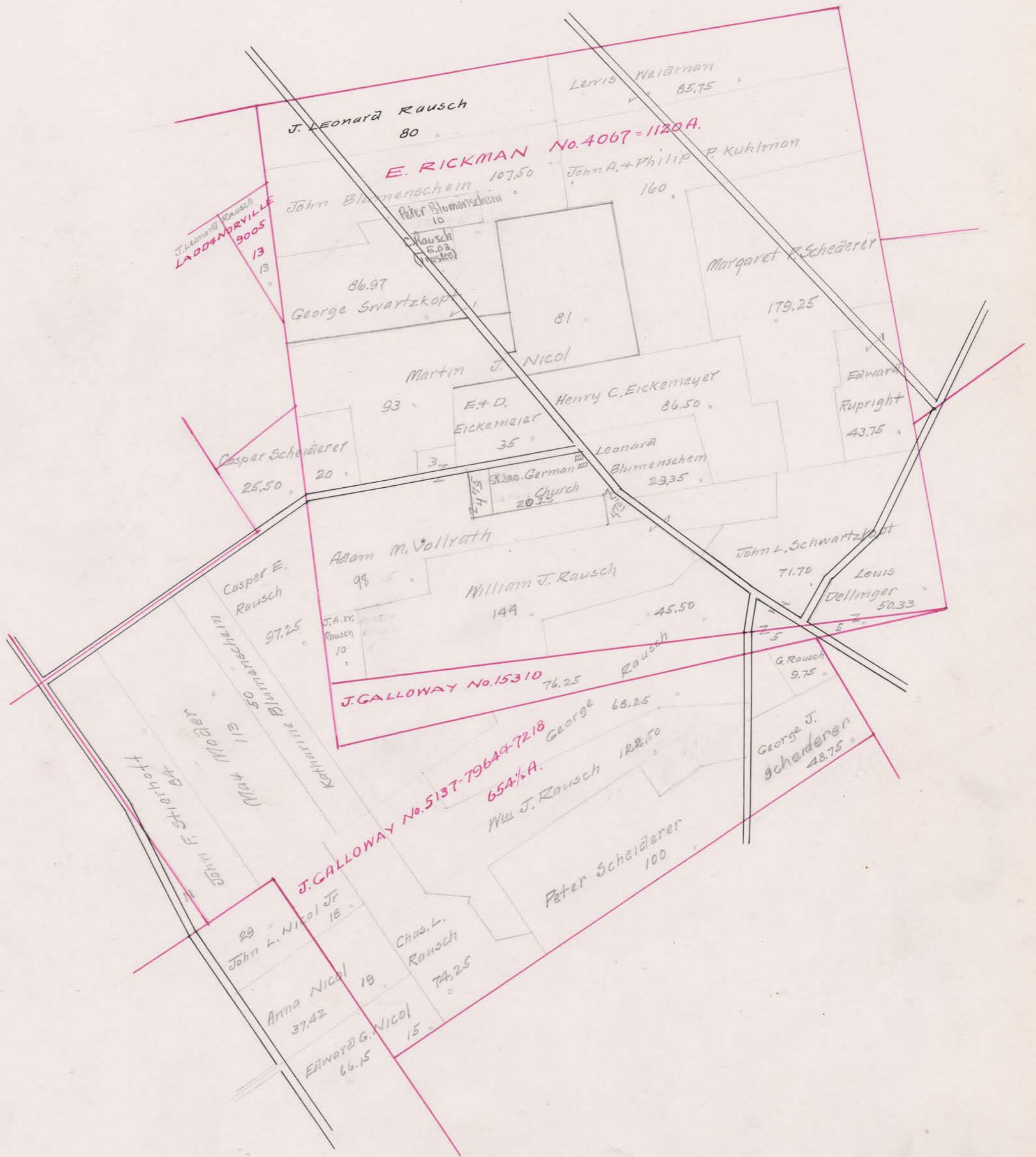
TOWN OF _____

Harby

SCALE _____ POLES TO AN INCH.





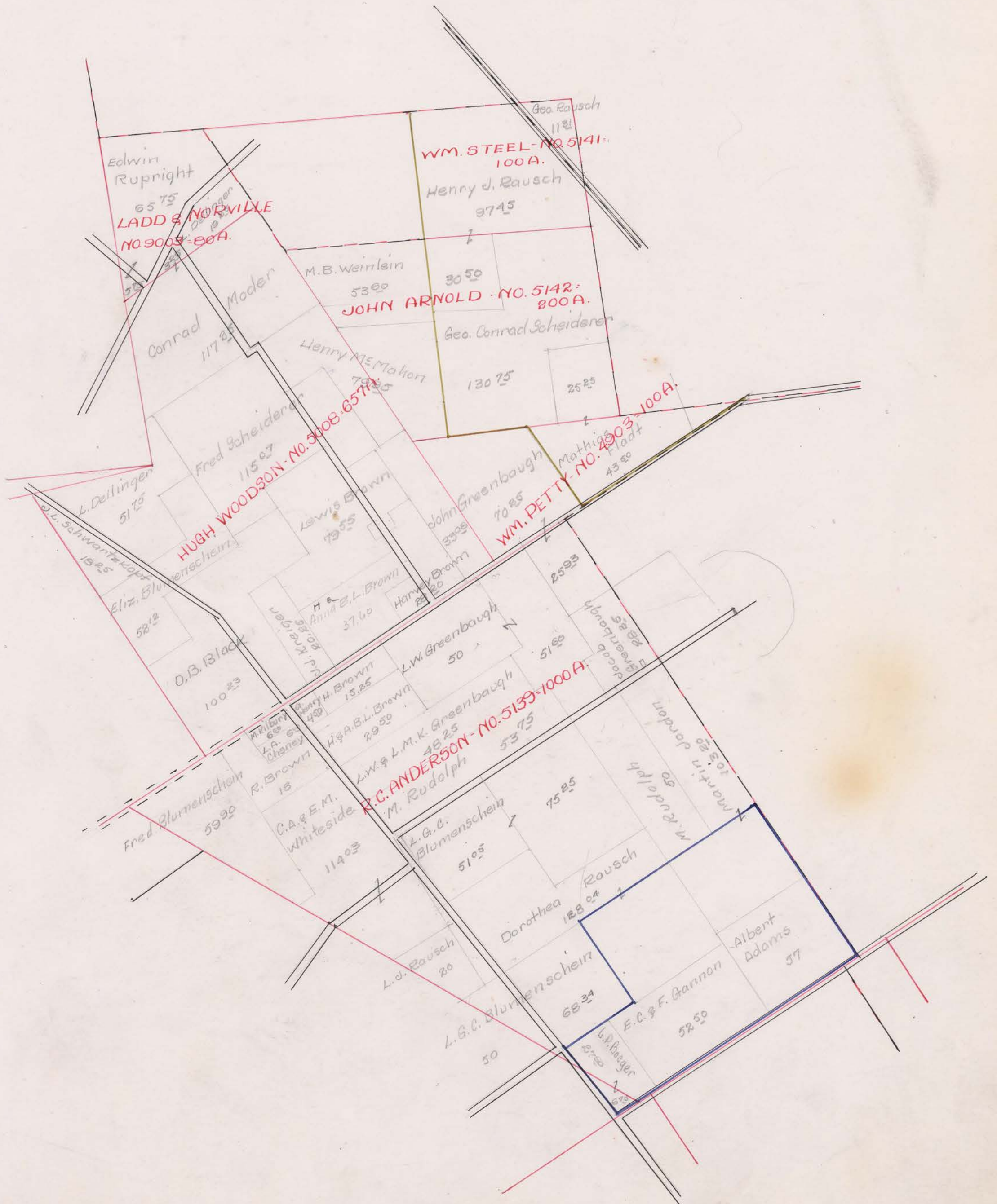


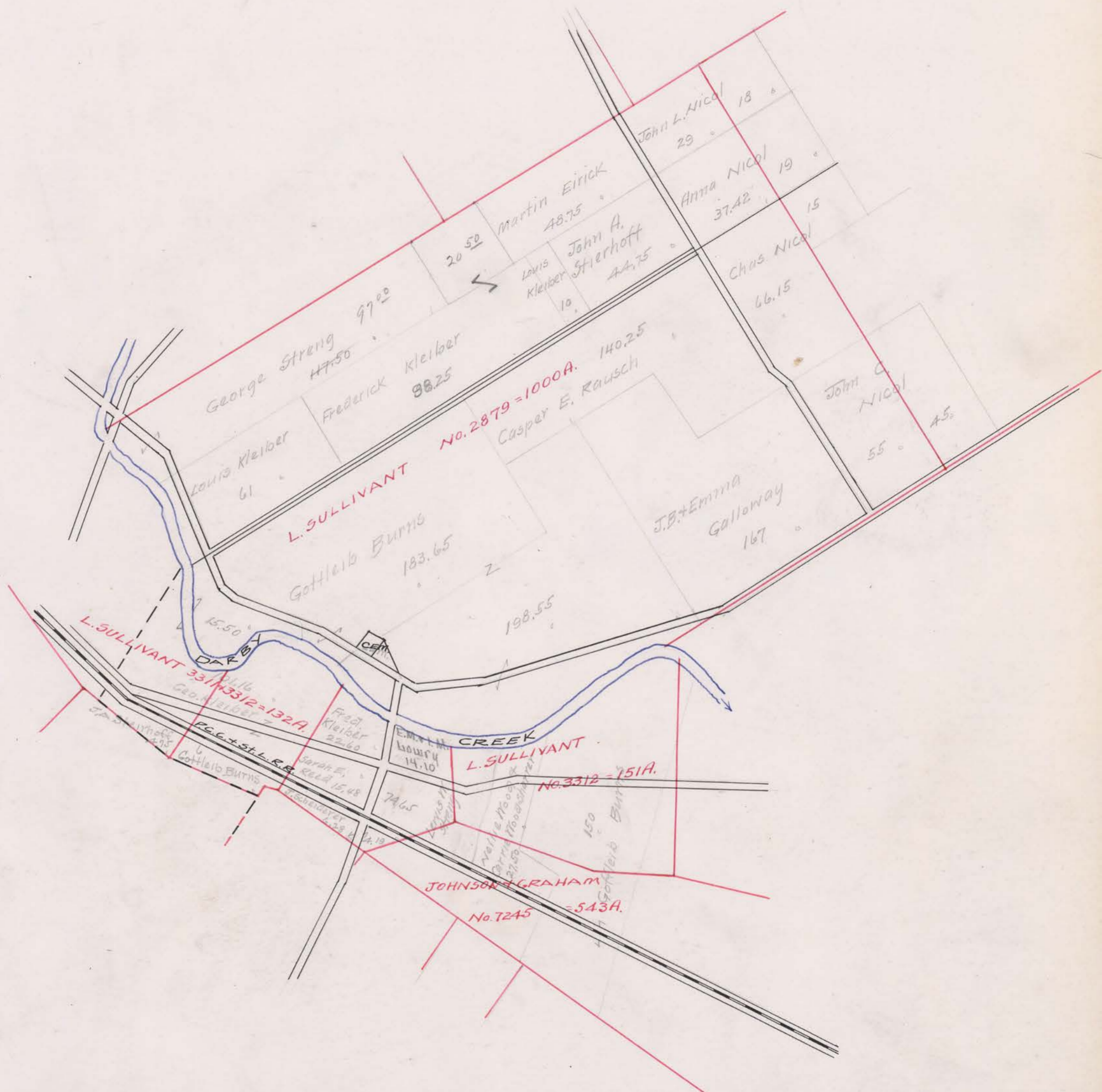
SURVEY No. 5139 ⁹⁰⁰³⁻⁵¹⁴¹⁻⁵¹⁴² TOWN OF

Harby

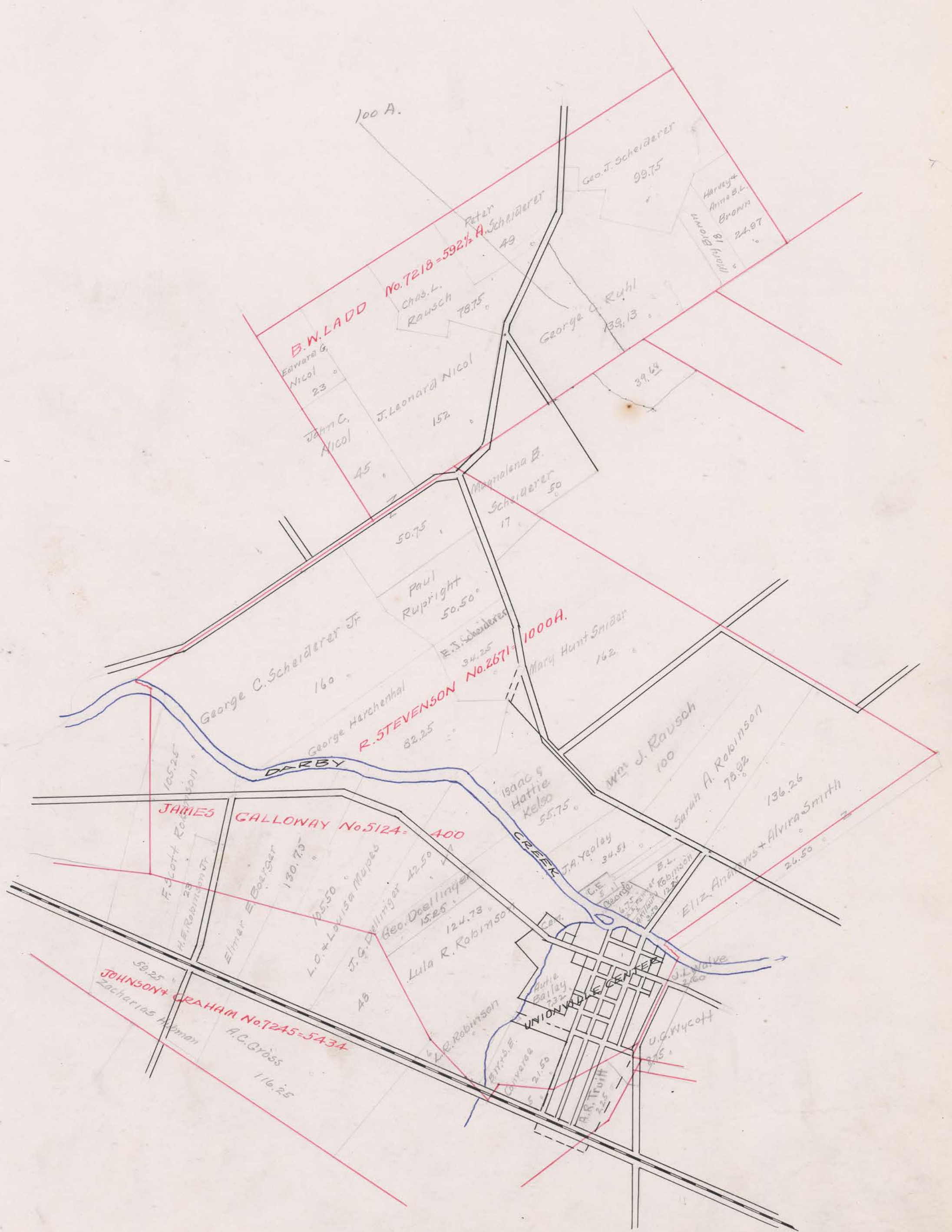
4903-5008-5005

SCALE 80 POLES TO AN INCH.



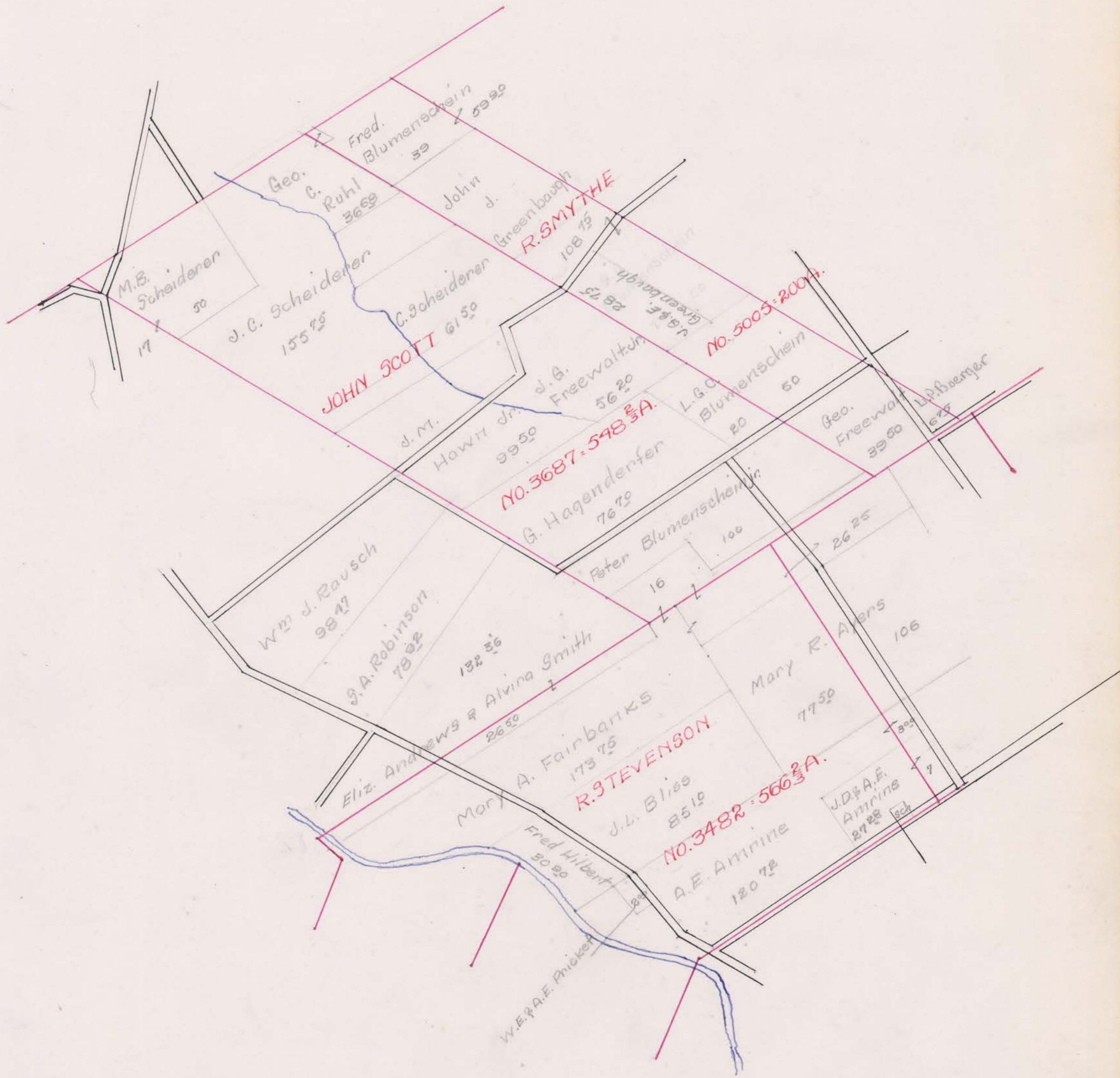


SCALE 80 POLES TO AN INCH.



SURVEY No. 5005-3687-3482 TOWN OF Barby

SCALE 80 POLES TO AN INCH.



SURVEY No. 3881-3682-2977-3484 TOWN OF Barby

SCALE 80 POLES TO AN INCH.



SURVEY No. 331143312=4982=7397-12927
7399=12075=7400=12169=7916
6602=6233=5743

TOWN OF

Darby

SCALE 80 POLES TO AN INCH.

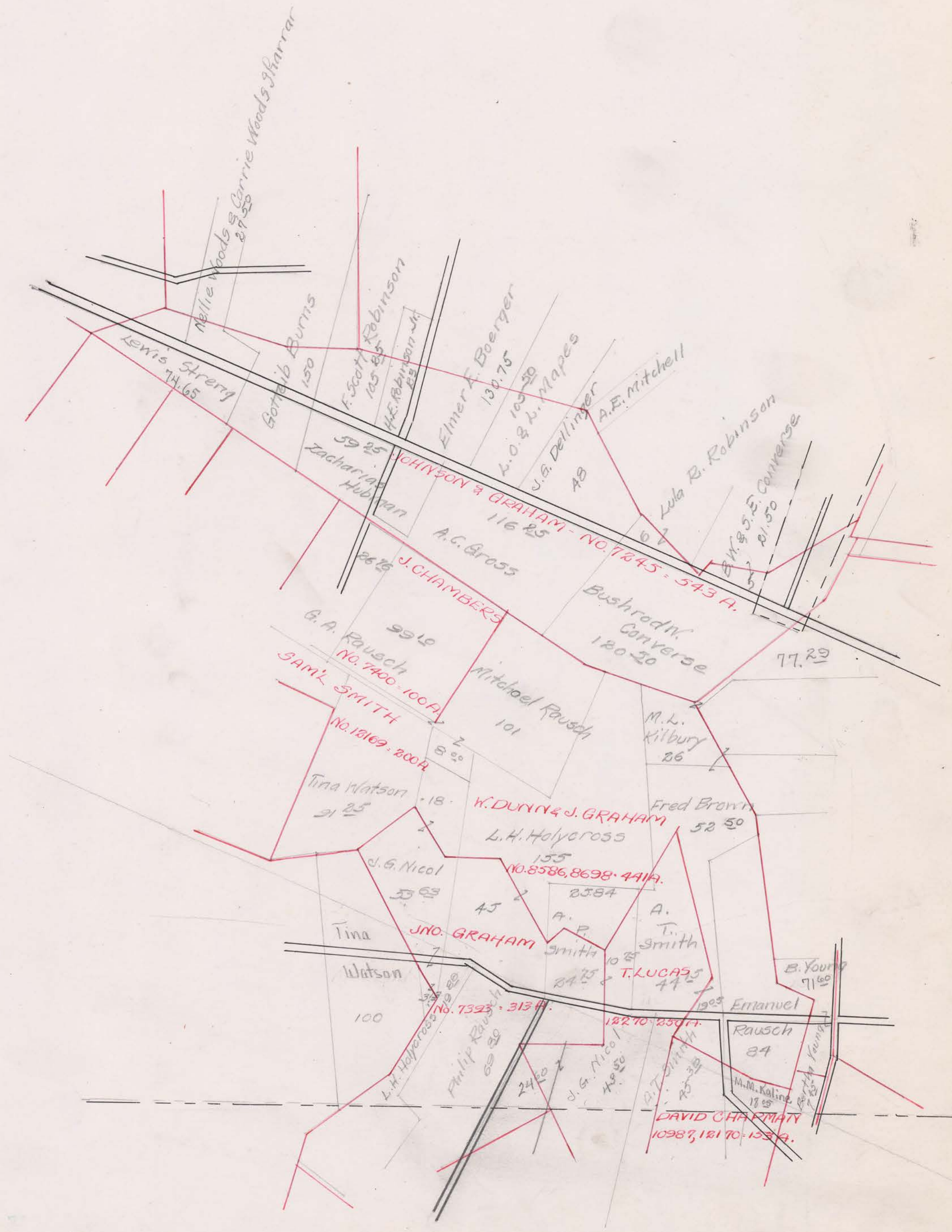


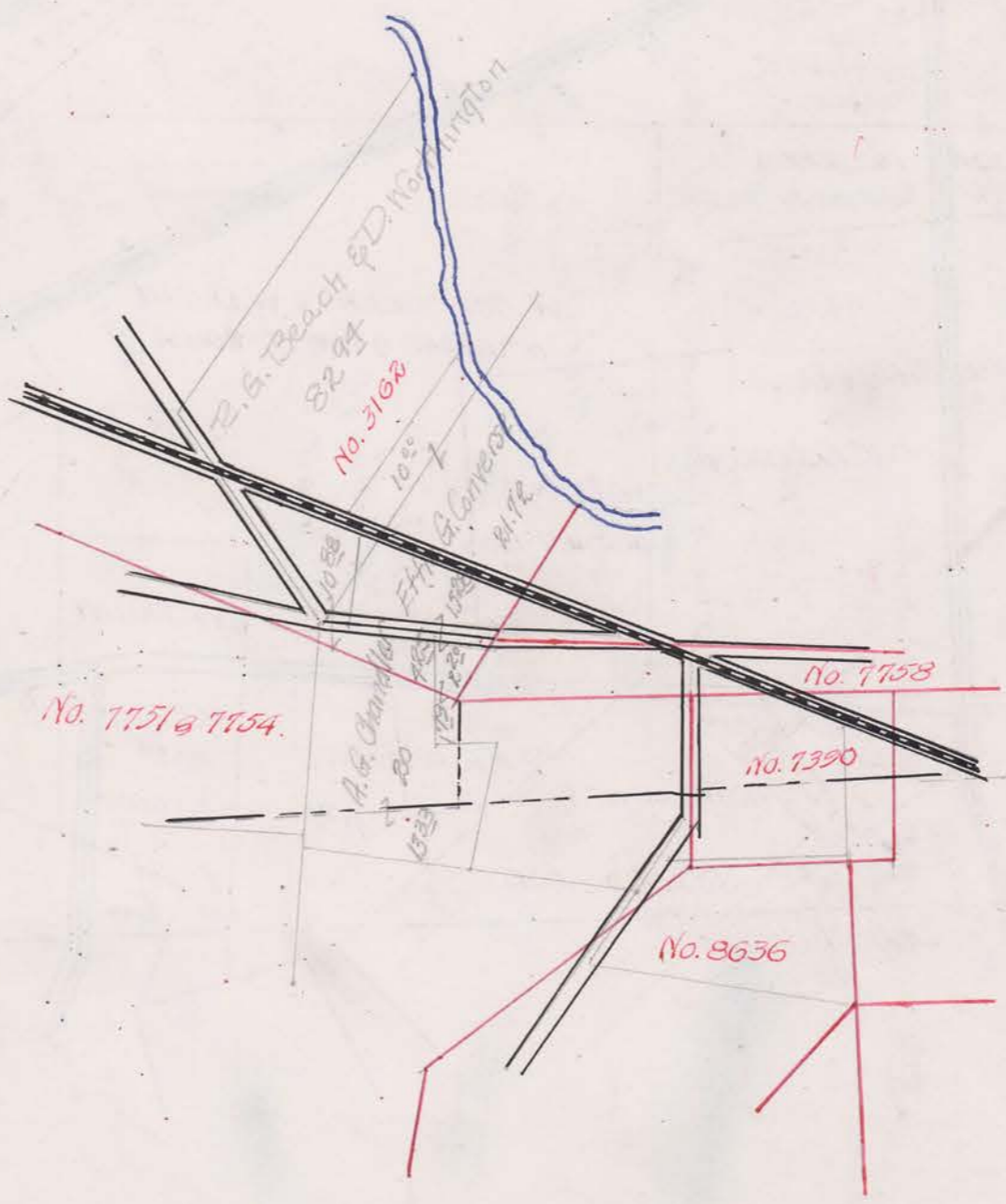
my 35.92 P
 8.12 P
 4392

CHUCKERY S.D.

SURVEY No. 7245-8586-8698-7916 TOWN OF Barby
7393-12270-7400

SCALE 80 POLES TO AN INCH.

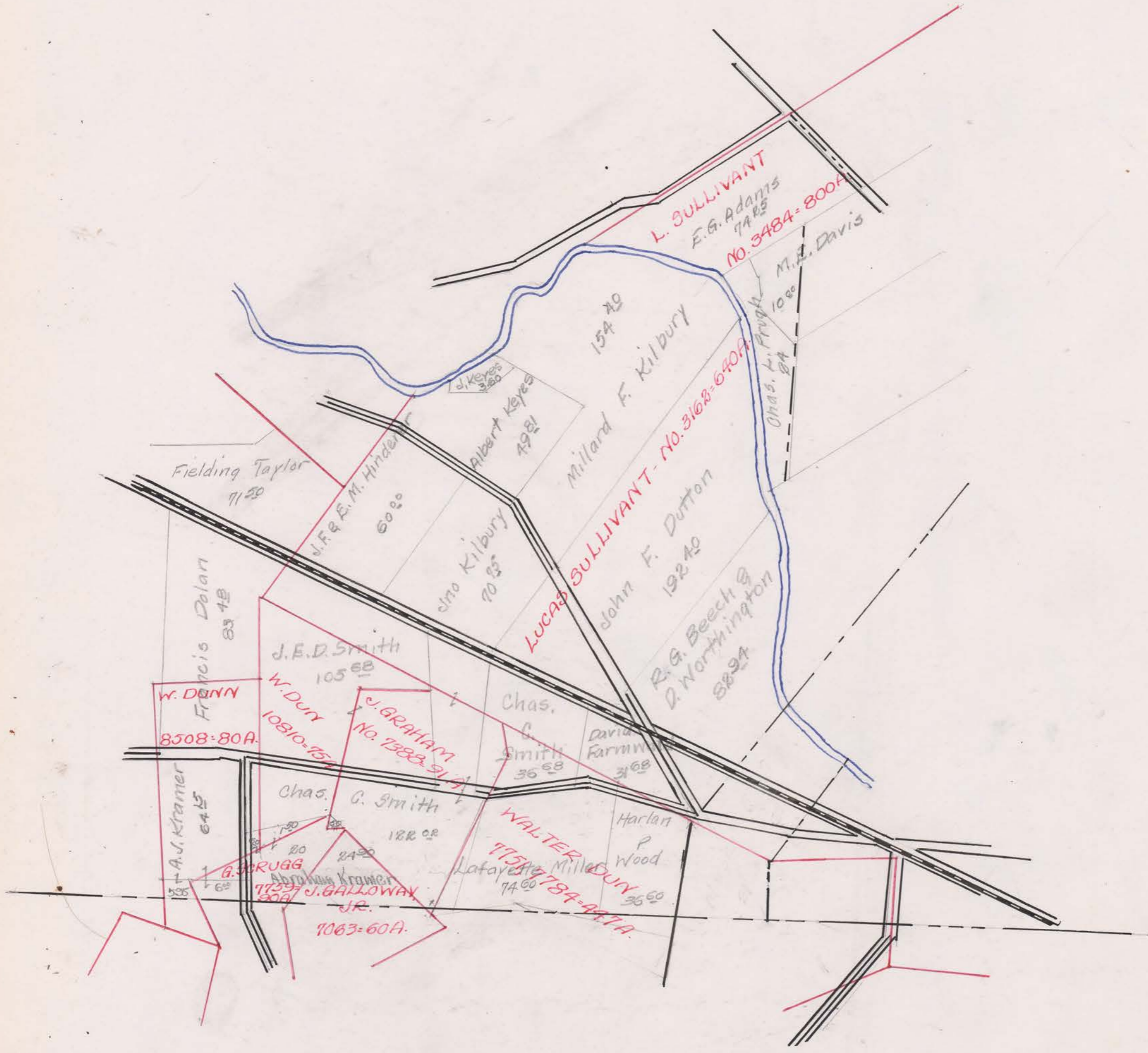




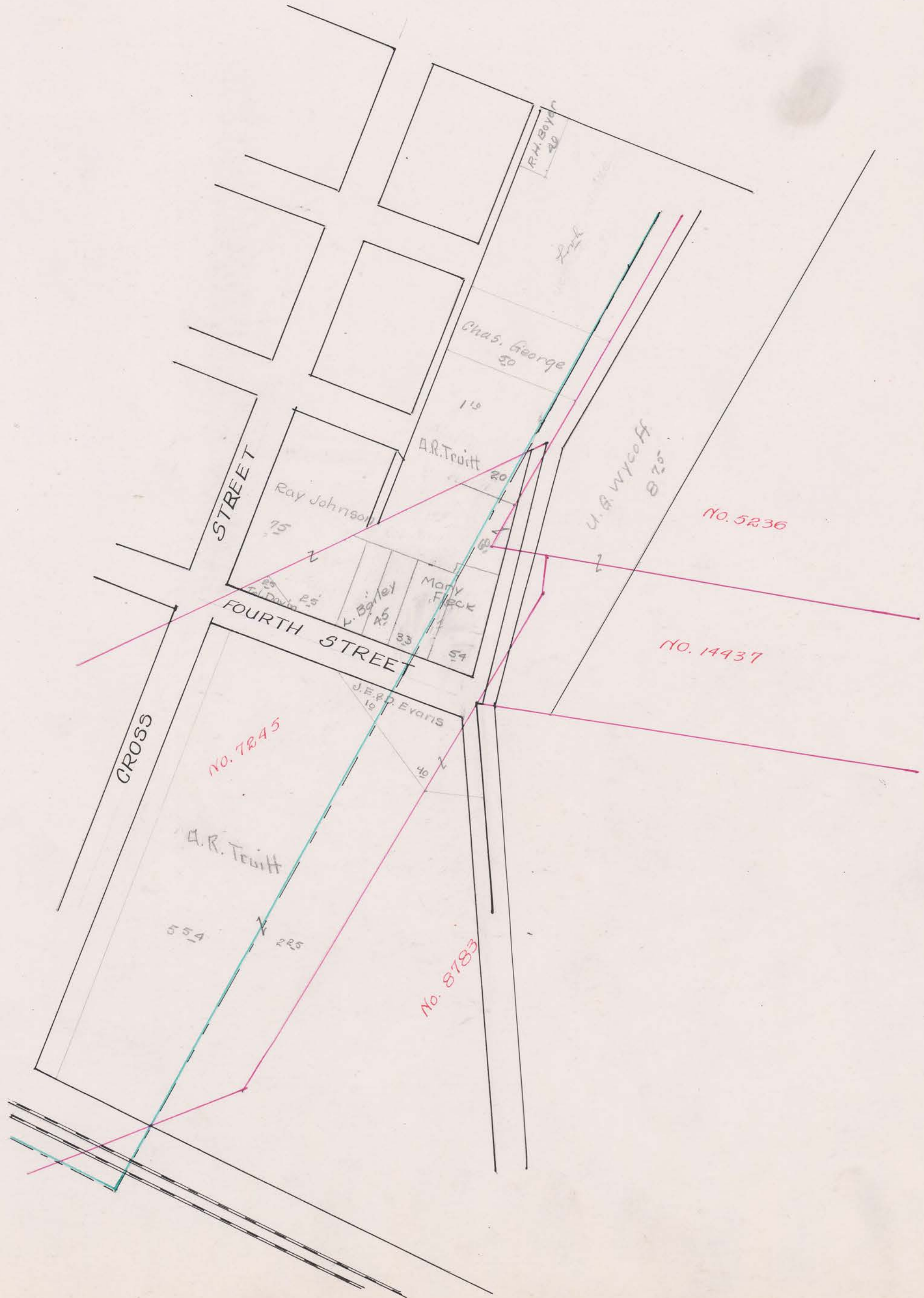
SURVEY No. 3162-18810-7388-7751 TOWN OF Harby

7774-7063-8508-7759

SCALE 80 POLES TO AN INCH.



SCALE 80 POLES TO AN INCH.



Appraisalment of Real Property

Darby

Township.

THE COL. B. B. MFG. CO. 027352

Card No.	OWNER'S NAME	SURVEY	CLASSIFICATION OF LAND												TOTAL ACRES	Valued by Appraiser	Valued by Bd. of Rev.
			Cultivated		Arable		Timber		Orchard		Waste		Bldg. Site				
			A.	Hds.	A.	Hds.	A.	Hds.	A.	Hds.	A.	Hds.	A.	Hds.			
1	Adams, Albert	5139	45	00			10						2	57	3250	3250	
2	Adams, Edward	3682	25	50									1	26 50	1460	1460	
3	Same	3881	36	50			10							46 50	2560	2560	
4	Amrine, Allie E.	3482	119	00									1 72	120 72	6070	6070	
5	Same	3682					3							3	160	160	
6	Amrine, John D & Alice E.	3482					27 28							27 28	1700	1700	
7	Same	3682					7							7	380	380	
8	Andrews, Frank E.	6973	17											17	1700	1700	
9	Same	8167	11	10										11 10	1120	1120	
10	Same	"	4	20			10						4	18 20	1820	1820	
11	Same	10793	18	90			20							38 90	3900	3900	
12	Same	12240 22287	20				21 20							41 20	4130	4130	
13	Ayers, Mary R.	3482	77	50										77 50	4430	4430	
14	Same	3682	106											106	5900	5900	
15																	
16																	
17																	
18	Bailey, E. D.	5124 3162				4 32				3				7 32	490	490	
19	Beach, Ruby Guy & Delilah Worthington	5894					22						2	82 94	7400	7400	
20	Black, Orlan B.	5008	78	23			20						2	100 23	4360	4360	
21	Bliss, John Leonard	3482	59	10			25						1	85 10	4680	4680	
22	Blumenschein, Elizabeth Jr.	5008	44	12			6						2	52 12	2630	2630	
23	Blumenschein, Frederick	5005	33				6							39	1390	1390	
24	Same	5139	50				8						1 90	59 90	2100	2100	
25	Blumenschein, Katherine	51374	41				8						1	50	2500	2500	
26	Blumenschein, Louis	5139	35	25			40							75 25	3700	3700	
27	Same (Louis S.C.)	3687	20											20	980	980	
28	Same	5005	42				8							50	2450	2450	
29	Same	5139	48							1			2 05	51 05	2070	2070	
30	Same	"	53	34			15							68 34	3350	3350	
31	Blumenschein, Peter	4067	94				20			2			1 50	117 50	6000	6000	
32	Blumenschein, Peter Jr.	3687	83				14			1			2	100	5250	5250	
33	Blumenschein, Theodore	4067	28										1 35	29 35	1470	1470	
34	Boeger, Elmer E.	5124 7245	100			27 75				2			1	130 75	9860	9860	
35	Boeger, Leo P.	5005	6	75										6 75	300	300	
36	Same	5139	25	60									2	27 60	1200	1200	
37	Boeger, William J.	6973	54	60										54 60	5500	5500	
38	Same	8167	4											4	400	400	
39	Same	10793	8											8	800	800	
40	Same	11012	6											6	600	600	
41	Same	12269	10				5						1	16	1440	1440	
42	Brown, Clara A.	7218	10										1 03	11 03	390	390	

UNION COUNTY, OHIO, FOR 1925

CLASSIFICATION OF BUILDINGS									Valued by Appraiser	Valued by Bd. of Rev.	Buildings Valued by Tax Com.	Land Valued by Tax Com.	Roads	TRANSFERS	Plat Page
House No. 1	House No. 2	Barn No. 1	Barn No. 2	Granary	Garage	Silo No. 1	Silo No. 2	Other Buildings							
800		400							1200	1200			50	3200	1
500		200			100			100	900	900			60	1400	2
													70	2470	3
800		800				140		260	2000	2000			150	5920	4
													30	140	5
													50	1650	6
													20	360	7
													1700		8
													1120		9
1000		800	350					270	2390	2390			70	1750	10
													40	3860	11
													40	4090	12
													80	4350	13
900		400						100	1700	1700			80	5820	14
															15
															16
															17
													30	460	18
2150		470						100	2690	2690			20	7380	19
600		300		100					1000	1000			140	4220	20
500		400				80		220	1200	1200			40	4640	21
1000		400						200	1600	1600			40	2590	22
														1390	23
1200		700							1900	1900				3100	24
600		200			100			100	1000	1000			10	2490	25
													50	3650	26
													20	960	27
													40	2410	28
1200		600	200	100				100	2200	2200			80	1990	29
													50	3300	30
2200		900			150			350	3600	3600			80	5930	31
1200		700	300			150		150	2500	2500			180	5070	32
800		450				50		150	1450	1450			30	1440	33
900		600	400					200	2100	2100			270	9590	34
													40	260	35
1000		800			100			300	2200	2200			20	1180	36
													20	5480	37
													20	380	38
													30	770	39
														600	40
600		300				50		100	1000	1050			30	1410	41
580									580	580				390	42
18530		9390	1250	200	450	470		2670	32960	32960			1970	109920	

Appraisalment of Real Property

Darby

Township.

THE COL. B. S. MFG. CO. 027352

Card No.	OWNER'S NAME	SURVEY	CLASSIFICATION OF LAND												TOTAL ACRES	Valued by Appraiser	Valued by Bd. of Rev.
			Cultivated		Arable		Timber		Orchard		Waste		Bldg. Site				
			A.	Hds.	A.	Hds.	A.	Hds.	A.	Hds.	A.	Hds.	A.	Hds.			
1	Brown, Fred F	86980 8586	22	50	30								52	60	5250	5250	
2	Same	8783	5									2	25	7	25	730	730
3	Same	10793	9											9		900	900
4	Same	12269	33	75										33	75	3400	3400
5	Brown, Harvey	5008	27									1	20	28	20	1200	1200
6	Same	5139	15	25										15	25	500	500
7	Same + Anna B.L.	5008	37	60										37	60	1700	1700
8	Same	5139	29	50										29	50	1230	1230
9	Same	7218	42	97										42	97	1500	1500
10	Brown, Lewis, Dollie + Noel	5008	73	55			4					2		79	55	4300	4300
11	Brown, Nancy	8783	24		9	75						3		36	75	3680	3680
12	Brown, Rachel	5139	18											18		630	630
13	Brown, Reuben W.	8783	117	35	8							2		127	35	12740	12740
14	Bunsold, August	2879	10	25										10	25	710	710
15	Same	3483	10	20										10	20	710	710
16	Same	"	67	75			15					2		84	75	5520	5520
17	Bunsold, Ernest A.	2675	7	75										7	75	500	500
18	Same	"	83				25	55				2		110	55	8000	8000
19	Bunsold, John Martin	3483	5				15	80						20	80	1700	1700
20	Same	"	59	70			4		2			2		67	70	4600	4600
21	Bunsold, Otto J.M.	"	102				20		1			2	75	125	75	8390	8390
22	Burns, Gotlip	2879	108	55	65		15		2		5		3	198	55	14150	14150
23	Same (Gotlieb)	"	111	65	50		20					2		183	65	11880	11880
24	Same	51240	125		23							2		150		12750	12750
25	Same	3311 3312	6											6		600	600
26	Burns, Harry S + Helen C.	4998	92	50										92	50	5200	5200
27	Burns, William M.	12075 3312	14	50								1		15	50	1600	1600
28	Same	7327 12927	45				8							53		5300	5300
29																	
30																	
31																	
32	Chandler, Alice S.	3162	10	88										10	88	990	990
33	Cheney, Lydia A.	5139	5									1		6		180	180
34	Coleman, John (a)	4067	128				27		3			2		160		9050	9050
35	Converse, Albert B.	5124												50		50	50
36	Converse, Bushrod W.	7245	80				38					2	50	120	50	11000	11000
37	Same (B.W.) + S.E.	5124	15				6	50						21	50	2150	2150
38	Same	7245	5											5		500	500
39	Converse, Effie S.	3162	10											10		910	910
40	Curry, Flora A. (Adams)	3881	58				18		1			1		78		8900	8900
41																	
42																	
			1616	20	185	75	216	25	9		5	34	20	2067	00	147800	147800

UNION COUNTY, OHIO, FOR 1925

CLASSIFICATION OF BUILDINGS									Valued by Appraiser	Valued by Bd. of Rev.	Buildings Valued by Tax Com.	Land Valued by Tax Com.	Roads	Land Total	TRANSFERS	Plat Page
House No. 1	House No. 2	Barn No. 1	Barn No. 2	Granary	Garage	Silo No. 1	Silo No. 2	Other Buildings								
																1
		400						100	1500	1500			30	700		2
1000													20	880		3
													40	3360		4
													30	1170		5
1000		700			120			120	1940	1940			40	460		6
													30	1670		7
													20	1210		8
														1500		9
600		300		100				50	1050	1050				4300		10
400		200	100					150	850	850			60	3620		11
													10	620		12
1200		900						500	2600	2600			100	12640		13
														710		14
													30	680		15
1800		600		130	150			140	2820	2820			20	5500		16
													30	470		17
1400		800			50	100		200	2550	2550			40	7960		18
													30	1370		19
1800		700		200	200			100	2500	2500			140	4430		20
900		700	400	250	100	180		180	2710	2710			170	8220		21
2000	800	1700	800	200	150	150		100	5400	5400			200	13950		22
1800		1200	200	250	200			220	3870	3870			300	11580		23
900	350	700		100	150			300	2500	2500			150	12600		24
200									200	200				600		25
													60	5140		26
500		200						100	800	800			120	1480		27
													20	5280		28
																29
																30
																31
													80	910		32
200									200	200			10	170		33
900		900		100				200	2100	2100			80	9970		34
900					100				1000	1000				50		35
200		800							1000	1000				11000		36
														2150		37
														500		38
														910		39
600		200		100				100	1000	1000			30	3840		40
																41
																42
17800	1150	11000	1000	1420	1220	430		3560	36370	36370			1920	145880		

Appraisalment of Real Property

Darby

Township.

THE COL. B. B. MFG. CO. 027352

Card No.	OWNER'S NAME	SURVEY	CLASSIFICATION OF LAND												TOTAL ACRES	Valued by Appraiser	Valued by Bd. of Rev.	
			Cultivated		Arable		Timber		Orchard		Waste		Bldg. Site					
			A.	Hds.	A.	Hds.	A.	Hds.	A.	Hds.	A.	Hds.	A.	Hds.				
1	Certified Delinquent:-																	
2	" Adams, E. J.	3484	41	25			27					6			74	25	3800	3800
3	" Jackson, Geo W.	3881	31	50			5								36	50	1830	1830
4	" Truitt, A. R.	7245	2	25											2	25	280	280
5																		
6																		
7																		
8	Davis, Mary C.	3484	10												10		520	520
9	Doellinger, J. G.	5124	41	50										1	42	50	3000	3000
10	Same	7245			47								1	48		3870	3870	
11	Doellinger, Louis	9003	19	25											19	25	1060	1060
12	Doellinger, George	5124	14	25									1	15	25	1000	1000	
13	Doellinger, Louis	4067	38	33			8		2				2	50	33	2600	2600	
14	Same	5008	31	75			20							57	75	2570	2570	
15	Same	15310	5											5		270	270	
16	Doran, Francis	12240 12870	80										348	83	48	7660	7660	
17	Douglas, Thomas M & Crad.	3272	24		22								2	48		4200	4200	
18	Same	5111	6											6		570	570	
19	Same	8783	38											38		3420	3420	
20	Same	12240 &c	3											3		270	270	
21	Same	14427	5											5		400	400	
22	Dutton, John J.	5162	111		78	40							3	192	40	17320	17320	
23																		
24																		
25																		
26	Eickemeier, Eliz. Dortha	4067	33						1				1	35		1700	1700	
27	Eickemeier, Henry C.	"	70				15						1	50	86	50	4300	4300
28	Erwick, George Edward et al	2879	36	75			12								48	75	3470	3470
29	Same	3483	89	75			15		1				2	101	75	6700	6700	
30	Evans, Elmer M.	3682	11											11		580	580	
31	Same	3881	49				20						1	70		3900	3900	
32	Evans, Joseph E & Dora	7245											40	40		30	30	
33																		
34																		
35																		
36	Fairbanks, Jennie Fairbanks ⁽³⁾ et al	3482	111				60		1				1	75	173	75	11000	11000
37	Same	3682	26	25											26	25	1500	1500
38	Same	3687	16											16		910	910	
39	Farmwald, David	3162 &c	26				3	68					2	31	68	2800	2800	
40	Fenner, Andrew L.	2671	1										1	2		100	100	
41	Fladt, Mathias Jr.	4903	49	50											43	50	2700	2700
42	Same.	5142	25	25											25	25	1470	1470

103458 147 40 185 68 6 6 2413 1402 79 95320 95320

UNION COUNTY, OHIO, FOR 1925

CLASSIFICATION OF BUILDINGS									Valued by Appraiser	Valued by Bd. of Rev.	Buildings Valued by Tax Com.	Land Valued by Tax Com.	TRANSFERS	Plat Page	
House No. 1	House No. 2	Barn No. 1	Barn No. 2	Granary	Garage	Silo No. 1	Silo No. 2	Other Buildings							
															1
		700						170	540	540		90	3710		2
													1830		3
													280		4
															5
															6
															7
													520		8
500		250							750	750		30	2970		9
													3840		10
													50	1010	11
200		100							300	300		20	980		12
800		500		100		100		60	1560	1560		80	2520		13
													60	2480	14
													20	220	15
800		300	250		150	100			1600	1600			7660		16
	1300	500	300	50	50	100		120	2420	2420		160	4040		17
													20	520	18
														3420	19
														270	20
														400	21
700	700	400	200	100				500	2600	2600		200	17120		22
															23
															24
															25
900		500						100	1500	1500		80	1620		26
400				100				50	550	550		30	4270		27
													40	3400	28
750	400	400	300	200				100	2150	2150		90	6610		29
													60	520	30
1200		600		100				100	2000	2000			3900		31
550									550	550			30		32
															33
															34
															35
1000		600	300	150				500	2550	2550		120	10880		36
													60	1440	37
														910	38
100		500	150			100		200	1050	1050		60	2740		39
500									500	500			100		40
920									920	920		60	2340		41
														1440	42
9320	2400	5050	1500	800	200	400		1870	21540	21540		1390	93990		

Appraisalment of Real Property

Darby.

Township.

THE CO. S. S. MFG. CO. 027352

Card No.	OWNER'S NAME	SURVEY	CLASSIFICATION OF LAND												TOTAL ACRES	Valued by Appraiser	Valued by Bd. of Rev.
			Cultivated		Arable		Timber		Orchard		Waste		Bldg. Site				
			A.	Hds.	A.	Hds.	A.	Hds.	A.	Hds.	A.	Hds.	A.	Hds.			
1	Frewalt, George	5005	38									1 50	39 50	1580	1580		
2	Frewalt, John George Jr.	3687	11 30										11 30	570	570		
3	Same (Frewalt)	"	50			4		1				1 20	56 20	2970	2970		
4																	
5																	
6																	
7	Galloway, Jas. Bryan + Emma J.	2879	150			15						2	167	11000	10020		
8	Gannon, Edgar C. + Flossie E.	5139	42 50			10							52 50	2500	2500		
9	Gase, William M.	2675	35 75									2	37 75	2130	2130		
10	Geer, George C. + Margaret	4998	76			25							101	4000	4000		
11	George, C. E.	1071			5								5	300	300		
12	Same	2671			6 75								6 75	400	400		
13	Gilliland, N. P.	7245										54 54	54	100	100		
14	Graham, Levi	4998	67 20			20						1	88 20	4700	4700		
15	Greenbaum, Jacob Jr.	5139	25 35						1			2	28 35	1420	1420		
16	Greenbaum, John	4903	66 25						2			2	70 25	4000	4000		
17	Same	5008	33 08										33 08	2110	2110		
18	Same	5139	25 93										25 93	1650	1650		
19	Greenbaum, John G. M. + Edith E.	5005	28 75										28 75	1050	1050		
20	Greenbaum, John Jacob	"	58 75	48								2	108 75	4100	4100		
21	Greenbaum, Louis W.	5139	48									2	50	2800	2800		
22	Same (L. W.)	"	51 60										51 60	2900	2900		
23	Same + Lillie M. K.	"	48 25										48 25	2310	2310		
24	Greenbaum, Walter	8167	49									2	51	4400	4400		
25	Same	8783	4 20									2	4 20	420	420		
26	Same	12240	45 80										45 80	4580	4580		
27	Gross, A. C.	7245	116 25										116 25	12000	12000		
28																	
29																	
30																	
31	Hagenderfer, Gottlieb	3687	64			10		1				1 70	76 70	3840	3840		
32	Hall, H.	8783										1 95	1 95	300	300		
33	Hawn, Joseph M. Jr.	3687	90			7 50						2	99 50	6000	6000		
34	Hennigh, Sam	8167	15 75										15 75	1580	1580		
35	Same	12240	144									2 70	146 70	14400	14400		
36	Henry, Austin	5139	4 50										4 50	150	150		
37	Heichenhahn, George	2671	69			13						1 25	82 25	3800	3800		
38	Hennott, Ursel E.	3682	26 50										26 50	1330	1330		
39	Same	3881	18 50										18 50	930	930		
40	Hilbert, Fred	3482	13 90			17							30 90	1550	1550		
41	Hindsee, John F. + Emma M.	3162	57									3	60	5300	5300		
42	Howland, Hester Wiseman	2977	100		19 43							1	120 43	7100	7100		

1675 10 7918 130 50 5 31 84 1911 63 119470 118490

UNION COUNTY, OHIO, FOR 1925

CLASSIFICATION OF BUILDINGS									Valued by Appraiser	Valued by Bd. of Rev.	Buildings Valued by Tax Com.	Land Valued by Tax Com.	TRANSFERS	Plat Page	
House No. 1	House No. 2	Barn No. 1	Barn No. 2	Granary	Garage	Silo No. 1	Silo No. 2	Other Buildings							
900		580							1480	1480			80	1500	1
													10	560	2
		200							200	200			70	2900	3
													10		4
															5
															6
900		800	200			180		120	2200	2200			210	9810	7
		150						80	230	230			50	2450	8
1200		500		100	100			200	2100	2100			30	2080	9
													20	3980	10
100		100							200	200			10	290	11
													10	390	12
300									300	300				100	13
1200									1200	1200				4400	14
1200		600		200	120	100		200	2420	2420			30	1390	15
1200		800		120	100			180	2400	2400			40	3960	16
													10	2100	17
													30	1630	18
													20	1030	19
500	250				100			100	950	950			70	4030	20
2400	150	800			150			60	3560	3560			50	2750	21
													40	2860	22
													20	2290	23
600	300	300						100	1000	1000			60	4340	24
														420	25
														4580	26
		500							500	500			10	11990	27
															28
															29
															30
750		300						100	1150	1150			120	3720	31
2200					150			350	2700	2700				300	32
1300		600						500	2400	2400			130	5870	33
													40	1540	34
800		250	100			100		80	1330	1330			60	14340	35
													20	130	36
800		300				100		100	1300	1300				3800	37
600		250						150	1000	1000			20	1310	38
													20	910	39
													50	1500	40
800		800						200	1300	1300			80	5220	41
350		300		200		70		200	1120	1120			140	6860	42
18100	400	7630	300	620	430	550		2720	31040	31040			1660	116830	

Appraisalment of Real Property

OHIO COUNTY, OHIO

Dearby

Township.

THE COL. B. E. MFG. CO. 027352

Card No.	OWNER'S NAME	SURVEY	CLASSIFICATION OF LAND												TOTAL ACRES	Valued by Appraiser	Valued by Bd. of Rev.	
			Cultivated		Arable		Timber		Orchard		Waste		Bldg. Site					
			A.	Hds.	A.	Hds.	A.	Hds.	A.	Hds.	A.	Hds.	A.	Hds.				
1	Hubman, Zacharias	7245	58	25									1	59	25	5950	5980	
2	Hunt, Emery Lane	10793	40	50			15		1				3	59	50	5400	5400	
3																		
4																		
5	Jordan, Martin	5139	94	20			6		1				2	103	20	3590	3590	
6																		
7																		
8	Kaline, Minnie M.	10987 ⁴⁰ 12170	17	05									1	18	05	1500	1500	
9	Kauffman, Frances	5111	2	25										2	25	160	160	
10	Melso, Isaac + Hattie	2671	33	75			10		1		10		1	55	75	2230	2230	
11	Kilbury, Athera A.	2671	1						1				1	50		180	180	
12	Kilbury, John	3162	50		16	75			2				2	70	75	7080	7080	
13	Kilbury, Mary L.	8783	54	29			21						2	77	29	7730	7730	
14	Same	8586 ⁴⁰	26											26		2600	2600	
15	Kilbury, Millard F.	3162	100		51	40			1				2	154	40	13980	13980	
16	Kleiber, Frederick	2879	10	25										10	25	800	800	
17	Same	"	86				10						2	25	98	25	5000	5000
18	Same + Louis	3312	12	60	10									22	60	1450	1450	
19	Kleiber, George	2879	15	50										15	50	780	780	
20	Same	3312	85		15	16			1					101	16	7000	7000	
21	Kleiber, Louis	2879					10							10		400	400	
22	Same	"	59										2	61		4300	4300	
23	Kramer, Abraham	7063	24	90										24	90	2500	2500	
24	Same	7388	50											50		60	60	
25	Same	7759	20											20		2100	2100	
26	Same	8508	60											60		60	60	
27	Same	10810	1	50										1	50	160	160	
28	Kramer, A. J.	8508	6											6		600	600	
29	Same	12240 12877	70	10										70	10	7050	7050	
30	Strigiu, J. J.	5008	19	25									1	20	25	700	700	
31																		
32																		
33																		
34	Lowry, Atho M. + Carrie A.	3162 5111	40		17	82							1	58	82	4420	4420	
35	Lowry, Samuel C.	3162			160								2	3	60	170	170	
36																		
37																		
38																		
39	Mc Mahon, Henry H.	5008 5142	77	95									2	79	95	3380	3380	
40																		
41																		
42	Mapee, Samuel A + Louisa	5124	80		18								6	150	105	50	7870	7870
			1086	44	130	73	72		8		20		23	25	1340	42	99180	99180

UNION COUNTY, OHIO, FOR 1925

CLASSIFICATION OF BUILDINGS									Valued by Appraiser	Valued by Bd. of Rev.	Buildings Valued by Tax Com.	Land Valued by Tax Com.	TRANSFERS	Plat Page	
House No. 1	House No. 2	Barn No. 1	Barn No. 2	Granary	Garage	Silo No. 1	Silo No. 2	Other Buildings							
1300		300		180	100			200	2080	2080			280	5850	1
1000		400						200	1600	1600			220	5180	2
															3
															4
1300		700			80			220	2300	2300			20	3570	5
															6
															7
400		300						250	950	950			30	1470	8
1700		150			200			100	1850	1850			10	150	9
500		200							700	700			50	2180	10
600		100							700	700				180	11
600		300	200						1100	1100			100	6980	12
250		600			100			60	1010	1010			60	7670	13
														2600	14
950		300						150	1400	1400			60	13920	15
													10	790	16
900		500	500	300				500	2700	2700			160	4840	17
													70	1380	18
													50	730	19
1000		300	100	50				100	1550	1550			210	6790	20
													10	390	21
800		400		200				200	1600	1600			120	4180	22
														2500	23
														60	24
													60	2040	25
														60	26
														160	27
600		4000	250	200				300	5350	5350			10	590	28
													200	6850	29
500		200			80				780	780			10	690	30
															31
															32
															33
700		300						50	1050	1050			160	4260	34
														170	35
															36
															37
													30		38
600		400			120			100	1220	1220				3350	39
															40
															41
1500	400	2000	100			50		70	4120	4120			100	7770	42
14900	400	11450	1150	930	680	50		2500	32060	32060			1830	97350	

THE COL. B. B. MFG. CO. 027362

Card No.	OWNER'S NAME	SURVEY	CLASSIFICATION OF LAND												TOTAL ACRES	Valued by Appraiser	Valued by Bd. of Rev.
			Cultivated		Arable		Timber		Orchard		Waste		Bldg. Site				
			A.	Hds.	A.	Hds.	A.	Hds.	A.	Hds.	A.	Hds.	A.	Hds.			
1	Mayer, Herman M.	10793	58	80	12		6		1				1	78	80	7800	7800
2	Same	12240k	15											15		1500	1500
3	Same	12269	44										1	45		4100	4100
4	Muller, Lafayette	7751k	70		2								2	60	74	7000	7000
5	Modes, Conrad	5008	104				10	25	1				2	117	25	5800	5800
6	Same	9003	3	25										3	25	180	180
7	Modes, Max	5137k	98				10		3				2	113		6800	6800
8	Modes, Otto F.	4998	12	50									1	13	50	640	640
9	Same	5009	1	50										1	50	80	80
10																	
11																	
12																	
13	Nicol, Anna	2879	34	42					1				2	37	42	2180	2180
14	Same	5137k	19											19		1140	1140
15	Nicol, August J.	5009	90	25				14					2	106	25	7000	7000
16	Nicol, Edward S.	2675	40		38	40							1	79	40	5400	5400
17	Same	2879	49	15				15					2	66	15	3000	3000
18	Same	5137k	15											15		750	750
19	Same	7218	23											23		1100	1100
20	Nicol, Ernest C + Anna L.	2670k	6	50										6	50	260	260
21	Nicol, Frank J.	5009	68					10					2	80		4000	4000
22	Nicol, G. Leonard	7218	143					6		1			2	152		8100	8100
23	Nicol, Leo M.	2675	12	75										12	75	790	790
24	Same	4998	36	25										36	25	2320	2320
25	Same + Anna B.	2675	4	50										4	50	250	250
26	Same	" k	50					25					2	87	77	3000	3000
27	Same	4998	13					10						23		1320	1320
28	Nicol, John Christian	2671	45	75				5						50	75	2800	2800
29	Same	2879	52							1			2	55		3000	3000
30	Same	7218	25					20						45		2560	2560
31	Nicol, John L. Jr.	2879	29											29		1640	1640
32	Same	5137k	18											18		900	900
33	Nicol, Lewis J. L.	3483	21	50										21	50	1340	1340
34	Same	5009	50					5		1			2	58		3800	3800
35	Nicol, Mabel D.	7218	48	40				25		1			2	76	40	3720	3720
36	Nicol, Martin Jr.	4067	63					15		1			2	81		3240	3240
37	Same	"	78					15						93		3720	3720
38																	
39																	
40	Arr. Dilla	5139	1											1		30	30
41																	
42																	

144350 52 40 191 35 11

31 47 172964 101260 101260

UNION COUNTY, OHIO, FOR 1925

CLASSIFICATION OF BUILDINGS									Valued by Appraiser	Valued by Bd. of Rev.	Buildings Valued by Tax Com.	Land Valued by Tax Com.	TRANSFERS	Plat Page
House No. 1	House No. 2	Barn No. 1	Barn No. 2	Granary	Garage	Silo No. 1	Silo No. 2	Other Buildings						
1000		350		110				50	1570	1570		140	7660	1
													1500	2
400									400	400		40	4060	3
600		1000		100		100		300	2100	2100		100	6900	4
1400		700		160	140			300	2700	2700		120	5680	5
												10	170	6
700		400		100	100	100		50	1450	1450		60	6740	7
500		300			100				900	900		20	620	8
													80	9
														10
														11
														12
410 1400		600		150	120	140			2410	410 2410		30	2150	13
													1140	14
1000		400		200	80			220	1900	1900		240	6760	15
		200				120			320	320		150	5250	16
1200		500		150	80			100	2030	2030		60	2940	17
													750	18
													1100	19
													260	20
1400		650		250		140		200	2640	2640		50	3950	21
1700		600	400	200	200				2800	2800		310	7890	22
												40	750	23
													2320	24
													250	25
1400		600	400	200	150			250	3000	3000		50	2950	26
													1320	27
												90	2710	28
1550		800	300	300	200			250	3400	3400		100	2900	29
												20	2540	30
												30	1610	31
													900	32
												100	1240	33
1000		700	250	150	150			150	2400	2400		80	3720	34
1000		400		200				200	1800	1800		40	3680	35
1700		600	300	150	120			130	3000	3000		10	2230	36
												50	3670	37
														38
														39
													30	40
														41
														42
17240		8800	1650	2430	1440	600		2200	34760	34350		1840	99420	

Appraisalment of Real Property

Darby

Township.

THE COL. B. S. MFG. CO. 027352

Card No.	OWNER'S NAME	SURVEY	CLASSIFICATION OF LAND												TOTAL ACRES	Valued by Appraiser	Valued by Bd. of Rev.	
			Cultivated		Arable		Timber		Orchard		Waste		Bldg. Site					
			A.	Hds.	A.	Hds.	A.	Hds.	A.	Hds.	A.	Hds.	A.	Hds.				
1	Peene, James H + Artha	3682	20	50									2	22	50	1020	1020	
2	Same	3881	52	75										52	75	2380	2380	
3	Prickett, William E + Anna E.	3482	1										1	2		130	130	
4	Brygh, Charles L.	3484			24									24		1240	1240	
5																		
6																		
7																		
8	Randle, Neva	3312 4982 7397	61						1				2	64		5000	5000	
9	Rausch, Albert	8686 8698	82										3	84		8500	8500	
10	Rausch, Casper E.	2879	125	25			12		1				2	140	25	8640	8640	
11	Same	5137k	82	25			12		1				2	97	25	5430	5430	
12	Rausch, Charles L.	"	70						2				2	25	74	25	3800	3800
13	Same	7218	60	75			18							78	75	5000	5000	
14	Rausch, Christopher	4998	8	10										8	10	410	410	
15	Same,	3053	40				11	65						51	65	2900	2900	
16	Rausch, Christopher (Trustee)	4067	3	03					1				1	5	03	250	250	
17	Rausch, Orathia	5139	105	04			20		1				2	128	04	5000	5000	
18	Rausch, George Adam	7400	86	10			10		1				2	99	10	9920	9920	
19	Same	12075	25	78									1	26	78	2780	2780	
20	Rausch, Henry J.	5141	53	45			40		2				2	97	45	4310	4310	
21	Same	5142	30	50										30	50	1520	1520	
22	Rausch, J. Leonard	4067	51				25		2				2	80		4750	4750	
23	Same	5122	50				3	50						53	50	4160	4160	
24	Same	9005	13											13		650	650	
25	Rausch, J. Louis	5139	20											20		750	750	
26	Rausch, John A. W.	4067					10							10		420	420	
27	Rausch, John George	"	23				20		1				1	50	45	50	2000	2000
28	Same	5139k	9	75										9	75	400	400	
29	Same	"	33	25			35							68	25	3500	3500	
30	Same	15310	76	25										76	25	4250	4250	
31	Rausch, Lydia	11012	14	30	2									16	30	1690	1690	
32	Rausch, Michael	2408k 12075k	98						1				2	101		9900	9900	
33	Rausch, William J. (Wilhelm)	4067	106				30		6				2	144		6240	6240	
34	Same	5137k	112				8						2	50	122	50	5460	5460
35	Rausch, Wm. J.	2671	98										2	100		6200	6200	
36	Reed, Sarah E.	3312	12		248								1	15	48	850	850	
37	Robinson, Benjamin L.	2671	12	99										12	99	800	800	
38	Same	"	10	25					1				1	12	25	620	620	
39	Robinson, J. Scott	5124k	66		35	25			2				2	105	25	8800	8800	
40	Robinson, Harrison E.	5124 7245	23											23		2000	2000	
41	Robinson, Lewis B + Pearl O	2977	152				78		2		10		4	80	246	80	13300	13300
42	Robinson, Luke R.	5124			4									4		400	400	

1888 29 67 73 33 3 15 25 10 42 05 33 66 22 14 53 70 14 43 70

UNION COUNTY, OHIO, FOR 1925

CLASSIFICATION OF BUILDINGS									Valued by Appraiser	Valued by Bd. of Rev.	Buildings Valued by Tax Com.	Land Valued by Tax Com.	TRANSFERS	Plat Page	
House No. 1	House No. 2	Barn No. 1	Barn No. 2	Granary	Garage	Silo No. 1	Silo No. 2	Other Buildings							
750		500		100	80			200	1630	1630			60	960	1
														2380	2
1250									1250	1250			10	120	3
														1240	4
															5
															6
															7
800		400		50	50			150	1450	1450			60	4940	8
300		100		100				100	600	600			200	8300	9
1200		400	300	200	120			200	2420	2420			250	8390	10
800		500	150					100	1550	1550			60	5370	11
1000		450	320	100	100	130		100	2200	2200				3800	12
													50	4950	13
														410	14
														2900	15
400								100	500	500			10	240	16
800		500			100			100	1500	1500			60	4940	17
1300		400		150				150	2000	2000				9920	18
900					100				1000	1000			120	2660	19
1000		400	300			150		100	1950	1950				4310	20
														1520	21
1600		600		150				400	2750	2750			60	4690	22
														3160	23
														650	24
														750	25
														420	26
1600		300		100					2000	2000			50	1950	27
														400	28
													20	3480	29
													10	4240	30
													20	1670	31
850		300						200	1350	1350				9900	32
2000		690	300	100		140		50	3280	3280			70	6170	33
1700		200							1900	1900			30	5430	34
1100		300						50	1450	1450			100	6040	35
500					100				600	600			70	780	36
													10	790	37
2200								300	2500	2500			30	590	38
800		400	200			100		100	1600	1600			150	8650	39
													70	1930	40
650	350	700	600	300		150	150	450	3350	3350			320	12980	41
		200						100	300	300			10	390	42
23500	350	7340	2170	1350	650	670	150	2950	39130	39130			1960	14240	

Appraisalment of Real Property

Barby

Township.

THE COL. B. B. MFG. CO. 027352

Card No.	OWNER'S NAME	SURVEY	CLASSIFICATION OF LAND												TOTAL ACRES	Valued by Appraiser	Valued by Bd. of Rev.		
			Cultivated		Arable		Timber		Orchard		Waste		Bldg. Site						
			A.	Hds.	A.	Hds.	A.	Hds.	A.	Hds.	A.	Hds.	A.	Hds.					
1	Robinson, Lulu R.	5124	90		32							2	73	124	73	10000	10000		
2	Same	7245	6											6		560	560		
3	Robinson, Sarah A.	2671	76									2	92	78	92	4740	4740		
4	Same	2671 3482	23	60										23	60	1180	1180		
5	Rudolph, Michael	5139	40			8		1				1		50		2250	2250		
6	Same	"	38	75		15								53	75	2400	2400		
7	Rufright, Edward	4067	13	75		30								43	75	2100	2100		
8	Same	5008	5	75										5	75	250	250		
9	Same	9003	48	75		15						2		65	75	3000	3000		
10	Rufright, Paul	2671	43	50		5		1				1		50	50	2500	2500		
11																			
12																			
13																			
14	Scheiderer, Alfred & Marie	3312			10	10						3		1	14	10	480	480	
15	Scheiderer, Casper G.	4067	10			10								20		1000	1000		
16	Same	5009	78	50										78	50	4000	4000		
17	Same	5137	17	50		5		1				2		25	50	1280	1280		
18	Scheiderer, Christopher	3687	47			12		1				150		61	50	2590	2590		
19	Scheiderer, Edward J.	2671	20			14	25							34	25	1440	1440		
20	Scheiderer, Frederick	5008	102	07		10		1				2		115	07	6200	6200		
21	Scheiderer, George	7399	47			24		3						74		7400	7400		
22	Same	12075	20	06								2		22	06	2200	2200		
23	Same	12927	14	80										14	80	1400	1400		
24	Scheiderer, George C. Jr.	2671	90		25	40		1		2		2		160		7000	7000		
25	Scheiderer, George Conrad	5142	100			25	75	2				3		130	75	6510	6510		
26	Scheiderer, George J.	5137	48	75										48	75	2760	2760		
27	Same	7218	88			9	75	1				1		99	75	4420	4420		
28	Scheiderer, John Christopher	3687			48									48		40	40		
29	Same	"	139	75		13		1				2		155	75	9000	9000		
30	Scheiderer, Magdalena B.	2671	13			2						2		17		830	830		
31	Same	3687	30			20								50		2560	2560		
32	Scheiderer, Otto John	4067	126	25		50		1				2		179	25	10000	10000		
33	Scheiderer, Peter	5137	70			30								100		5400	5400		
34	Same	7218	45					2				2		49		2700	2700		
35	Schwartzkopf, Geo.	4067	74			10		1				197		86	97	4300	4300		
36	Schwartzkopf, John L.	"	61			7		1	70			2		71	70	3200	3200		
37	Same	5008	18	25										18	25	920	920		
38	Same	15310				5								5		200	200		
39	Smith, Adaline T.	8586	19	05										19	05	1970	1970		
40	Same	12270	43	15								1		44	15	4600	4600		
41	Smith, Anna E.	2977	182			15				2		1		200		10000	10000		
42	Smith, J. E. D.	3162	83	68		20						2		105	68	10000	10000		
			1974	91		67	58	395	75	18	70	7		40	12	25070	6	143420	143420

UNION COUNTY, OHIO, FOR 1925

CLASSIFICATION OF BUILDINGS										Valued by Appraiser	Valued by Bd. of Rev.	Buildings Valued by Tax Com.	Land Valued by Tax Com.	TRANSFERS	Plat Page	
House No. 1	House No. 2	Barn No. 1	Barn No. 2	Granary	Garage	Silo No. 1	Silo No. 2	Other Buildings								
1100		300			200			300	1900	1900			90	9910	1	
													560		2	
700		500						300	1200	1200			50	4690	3	
													70	1110	4	
1000		300						200	1500	1500			20	1230	5	
		500							300	300			120	2280	6	
													50	2050	7	
													30	220	8	
1100	500	300			100	150		200	2700	2700			80	2920	9	
600		100							700	700			30	2470	10	
															11	
															12	
															13	
300		100							400	400			40	440	14	
													20	980	15	
													10	3990	16	
1500		600		200	100			100	2500	2500			20	1260	17	
1500		450		100	100			200	2350	2350			30	3560	18	
													40	1400	19	
1200		600		200	140			300	2770	2770			100	6150	20	
														7400	21	
900		500						200	1600	1600			60	2140	22	
														1400	23	
1800		800	500	150	100			110	3460	3460			90	6910	24	
1200		1000	150		100	150		100	2700	2700				6510	25	
													40	2710	26	
1200		600	200	120	80	100		100	2700	2700			20	4400	27	
														40		28
800		400	200	100				200	1700	1700				9000	29	
1200		600		100				100	2000	2000			50	780	30	
													10	2550	31	
900		800	650	130	120			400	3000	3000			150	9850	32	
													20	5380	33	
1000		300	250	100	100			100	1850	1850			50	2650	34	
1000		400	500			100		150	2150	2150			80	4220	35	
800		500		100				100	1500	1500			140	3060	36	
													60	860	37	
													10	190	38	
400		200							600	600			20	1950	39	
													40	4560	40	
400		300						100	800	800			120	9880	41	
800		350		80		100			1330	1330			120	9880	42	
31100	550	10300	2450	1380	1140	600		3260	40780	40780			1880	141540		

Appraisalment of Real Property

Darby.

Township.

THE COL. P. D. MFG. CO. 027352

Card No.	OWNER'S NAME	SURVEY	CLASSIFICATION OF LAND												TOTAL ACRES	Valued by Appraiser	Valued by Bd. of Rev.			
			Cultivated		Arable		Timber		Orchard		Waste		Bldg. Site							
			A.	Hds.	A.	Hds.	A.	Hds.	A.	Hds.	A.	Hds.	A.	Hds.						
1	Smith, Minnie J	3881	37		10		1					1		49	2100	2100				
2	Smith, Percy M + Mabel E.	2671 3482	94	17	30							2		126 17	7650	7650				
3	Same	3272	43											43	3660	3660				
4	Same	5236	28	20	45							3		96	8000	8000				
5	Same	8783	56											56	4400	4400				
6	Same	14437	25											25	2000	2000				
7	Smith, Ralph C.	31624	36	68										36 68	3000	3000				
8	Same	73884 85084	95	02	25							2		122 02	11600	11600				
9	Snider, May Hunt	2671	110		50							2		162	8100	8100				
10	St. John's Lutheran Church	4067	16		6							3		25	1000	1000				
11	Starr, John L.	3687	31	68	5									36 68	2200	2200				
12	Same	7218	60	32				1				2		63 32	3800	3800				
13	Stierhoff, John F	2879	44	75										44 75	2960	2960				
14	Same	3483 51374	67		15							2		84	5550	5550				
15	Stierhoff, John Michael	3311	3	75								1		4 75	380	380				
16	Streng, Adam	4998 5053	40		18									58	3480	3480				
17	Same	5122	66											66	3300	3300				
18	Streng, George	2675	1	10										1 10	90	90				
19	Same	2879	74	4	12				5			2		97	6800	6800				
20	Streng, Lewis W + Lizzie E. F.	3312 7245	50		16 65	7						1		74 65	6100	6100				
21	Strunkenburg, Charles	2977	67	95	58									125 95	6100	6100				
22	Strunkenburg, Ed + Martha	"	1									1 05	2 05	100	100	100				
23	Strunkenburg, Lena.	3682	60		23							1 50	8 4 50	3300	3300	3300				
24																				
25																				
26	Taylor, Fielding	5114	50		21 50									71 50	7150	7150				
27																				
28																				
29	Uolroth, Adam	4067							3					3	60	60				
30	Uolroth, Adam M.	"	80	75	19		1					2		102 75	5160	5160				
31																				
32																				
33	Walke, Anna M.	5236	2	60										2 60	200	200				
34	Weidman, Lewis	4067	71		12		1					1 75		85 75	4320	4320				
35	Weinlein, Mary B.	5142	53	60										53 60	2680	2680				
36	Welch, Columbus E + Marie	5139	5									1		6	240	240				
37	Whitely, Chas A + Effie M.	5139	100		12 03		1					1		114 03	4000	4000				
38	Wolfert, George H + Carl	2675			9 75									9 75	550	550				
39	Same	"	32	30								2		34 30	2300	2300				
40	Same	3483	7											7	480	480				
41	Same	"	24	25										24 25	1700	1700				
42	Woods, Nellie + Corie Woods Shaver	7245	15	50				12						27 50	2530	2530				
			15	49 42	62	15	35	678	17	10	29	30	20	24	65	12	70	40	12	6000

330

UNION COUNTY, OHIO, FOR 1925

CLASSIFICATION OF BUILDINGS									Valued by Appraiser	Valued by Bd. of Rev.	Buildings Valued by Tax Com.	Land Valued by Tax Com.	TRANSFERS	Plat Page
House No. 1	House No. 2	Barn No. 1	Barn No. 2	Granary	Garage	Silo No. 1	Silo No. 2	Other Buildings						
900		200						100	1200	1200			3100	1
1500		400	300				150	50	2400	2400			50 7600	2
													30 3630	3
1600		400	200				120	80	2400	2400			190 7810	4
													4400	5
													2000	6
													80 2920	7
900	200	1800	300	200			130	200	3730	3730			240 11360	8
2000		2000	150		100		100		4350	4350			230 7870	9
1200	1400	400	400	1860					5260	5260			60 940	10
													2200	11
900		300						200	1400	1400			40 3760	12
													70 2890	13
1600		800		200	80			120	2800	2800			140 5410	14
1800		800		200				50	2050	2050			380	15
													60 3420	16
700		400	150				120	120	1490	1490			3300	17
													90	18
1500	800	100		200				150	2750	2750			70 4730	19
700		700	50		100			200	1750	1750			80 6020	20
													150 5750	21
2000		800						200	3000	3000			10 90	22
2000		700		200				100	3000	3000			160 3140	23
														24
														25
														26
													200 6240	27
														28
														29
850		400		100	80			70	1500	1500			80 5080	30
														31
														32
														33
300		600		100					1000	1000			70 4350	34
														35
													3680	36
1000									1000	1000			10 230	37
1000		350						100	1450	1450			180 3820	38
													550	39
													30 3270	40
													30 450	41
													30 1670	42
													30 2170	43
20650	2400	11150	1550	3060	360	620		1740	42530	42530			2320 123680	

Appraisalment of Real Property

Barby

Township.

THE COL. B. B. MFG. CO., 027352

Card No.	OWNER'S NAME	SURVEY	CLASSIFICATION OF LAND												TOTAL ACRES	Valued by Appraiser	Valued by Bd. of Rev.
			Cultivated		Arable		Timber		Orchard		Waste		Bldg. Site				
			A.	Hds.	A.	Hds.	A.	Hds.	A.	Hds.	A.	Hds.	A.	Hds.			
1	Woods, Harlan P.	77514c	35									160	36	60	3700	3700	
2	Wyckoff, W. S.	52364c	8	75										8	75	900	900
3	Same	7245				60								60	60	60	60
4																	
5																	
6																	
7	Yealey, J. A.	2671	28	51		5						1	34	51	1200	1200	
8	Young, Bertha	10793	22										22		2100	2100	
9	Same	109874c				7	45							7	45	670	670
10	Same	12269	49	60		20						2	71	60	5400	5400	
11																	
12																	
13																	
14	Zimmerman, Lydia E. (Life)	2977										1	57		50	50	
15	Same	5111	65		33							2	100		9000	9000	
16																	
17																	
18																	
19																	
20																	
21																	
22																	
23																	
24																	
25																	
26																	
27																	
28																	
29																	
30																	
31																	
32																	
33																	
34																	
35																	
36																	
37																	
38																	
39																	
40																	
41																	
42																	

208 86 41 05 35 1 57 6 60 283 08 23080 23080

UNION COUNTY, OHIO, FOR 1925

CLASSIFICATION OF BUILDINGS									Valued by Appraiser	Valued by Bd. of Rev.	Buildings Valued by Tax Com.	Land Valued by Tax Com.	TRANSFERS	Plat Page	
House No. 1	House No. 2	Barn No. 1	Barn No. 2	Granary	Garage	Silo No. 1	Silo No. 2	Other Buildings							
1800		800		250	260			100	3210	3210			60	3040	1
													10	890	2
														60	3
															4
															5
															6
1000		400						150	1550	1550			30	1170	7
													60	2040	8
														670	9
1000		850				50		150	2050	2050			130	5270	10
															11
															12
															13
														50	14
1300		400	100	50	100	80		120	2150	2150			180	8820	15
															16
															17
															18
															19
															20
															21
															22
															23
															24
															25
															26
															27
															28
															29
															30
															31
															32
															33
															34
															35
															36
															37
															38
															39
															40
															41
															42
5100		2450	100	300	360	130		520	8960	8960			470	22610	

Appraisalment of Real Property Chukery Special School District - Darby Township.

THE COL. B. S. MFG. CO. 027352

Card No.	OWNER'S NAME	SURVEY	CLASSIFICATION OF LAND												TOTAL ACRES	Valued by Appraiser	Valued by Bd. of Rev.	
			Cultivated		Arable		Timber		Orchard		Waste		Bldg. Site					
			A.	Hds.	A.	Hds.	A.	Hds.	A.	Hds.	A.	Hds.	A.	Hds.				
1	Bunsold, John Martin	6602	19	34										19	34	2000	2000	
2	Same	7916	41	65			8						1	50	65	5050	5050	
3	Burger, Geo C.	"	37	40			10		1				1	49	40	4200	4200	
4	Burns, John B. Jr.	6602	108										2	110		11000	11000	
5	Burns, John J.	4982											5	5		500	500	
6	Same	"	38		10								2	50		5000	5000	
7	Same	7397	25			50								75		7500	7500	
8	Same	12169	12	25										12	25	1230	1230	
9	Same	"		28										28		30	30	
10	Same	12927	10			10								20		2000	2000	
11	Burns, Walter M.	5743	11	92	30								2	43	92	3250	3250	
12	Same	6233	34											34		3700	3700	
13	Same	7916	100			10							2	50	112	50	11150	11150
14	Burns, William M.	6602	7	50										7	50	750	750	
15	Same	12169	87	60										87	60	8760	8760	
16																		
17																		
18	Dollinger, John J. (Dellinger)	7916	121	52			15						3	139	52	17000	17000	
19																		
20																		
21	Gaulke, Albert	5233	24											24		2400	2400	
22	Same	5743	5		8				1				2	16		1200	1200	
23	Gaulke, Albert + Walter J.	"	20							1			2	23		2000	2000	
24	Same	6233			17									17		1250	1250	
25																		
26																		
27	Holycross, L.H.	7393	13	88	6									19	88	2090	2090	
28	Same	"	20		19				3				3	45		4500	4500	
29	Same	8586+e	100		55									155		16000	16000	
30																		
31																		
32	Nicol, Conrad Jr.	5743+e	32	80					2				2	36	80	3500	3500	
33	Nicol, John J.	7393	33	63		20								53	63	5700	5700	
34	Same	7916	2	13									1	3	13	320	320	
35	Same	8586+e	18											18		1890	1890	
36	Nicol, John George	7393	10											10		1000	1000	
37	Same	12270	12			12	60							24	60	2480	2480	
38	Same	12270	29	50		12							2	43	50	4350	4350	
39																		
40																		
41	Rausch, Michael	8586+e	8											8		800	800	
42	Rausch, Philip	7393	65	80		2							2	69	80	7000	7000	
			104920	14500	14960	700	100	32	50	138430	13600	136000						

UNION COUNTY, OHIO, FOR 1925

CLASSIFICATION OF BUILDINGS									Valued by Appraiser	Valued by Bd. of Rev.	Buildings Valued by Tax Com.	Land Valued by Tax Com.	TRANSFERS	Plat Page	
House No. 1	House No. 2	Barn No. 1	Barn No. 2	Granary	Garage	Silo No. 1	Silo No. 2	Other Buildings							
															1
													2000		2
1000		150			150			100	1400	1400			30	5020	3
1500		400		50				100	2050	2050			40	4180	4
700		300		100	100			200	1700	1700			90	10910	5
2000		500	200	100	100			200	3100	3100			80	420	6
200		500	150					100	950	950			80	4920	7
													30	7470	8
														1330	9
													30		10
													2000		11
850	50	50						50	1000	1000			110	3140	12
													30	3370	13
400		700	150	100				150	1500	1500			70	11080	14
													10	740	15
300		800		100				100	1300	1300			80	8680	16
															17
															18
1400	600	300	300	100		100		150	2950	2950			130	13870	19
															20
															21
														2400	22
600		300		80				150	1130	1130			80	1120	23
350		250			50			80	830	830			80	1920	24
														1250	25
															26
															27
400									700	700			20	2070	28
2000		2000						600	4600	4600			120	4380	29
														16000	30
															31
															32
1300		150	300	80	200	80		60	2070	2070			140	3360	33
		600						100	700	700			20	5380	34
1300		400			100				1800	1800				320	35
														1890	36
													90	910	37
													60	2420	38
2500		1250		150	100	200		150	4350	4350			50	4300	39
															40
														800	41
1100		150			100			100	1450	1450			180	6820	42
17900	650	8800	1100	860	900	380		2390	32980	32980			1620	134380	

Appraisalment of Real Property *Cherokee Special School District Derby* Township.

THE COL. B. S. MAPS. CO. 027352

Card No.	OWNER'S NAME	SURVEY	CLASSIFICATION OF LAND												TOTAL ACRES	Valued by Appraiser	Valued by Bd. of Rev.	
			Cultivated		Arable		Timber		Orchard		Waste		Bldg. Site					
			A.	Hds.	A.	Hds.	A.	Hds.	A.	Hds.	A.	Hds.	A.	Hds.				
1	Scheiderer, Henry J.	6602	38	59										38	59	3900	3900	
2	Same	7916	58	31			10		1					2	71	31	7150	7150
3	Scheiderer, John M.	"	66	92					1					2	69	92	7000	7000
4	Smith, Adeline T.	12270 ⁴⁰	23				22	38							45	38	4600	4600
5	Smith, Amanda P.	7393	23	75										1	24	75	2460	2460
6	Same	8586 ⁴⁰	25	84											25	84	2600	2600
7	Same	12270	10	75											10	75	1150	1150
8	St Pauls German Luth. Church	5743	6											2	8		720	720
9	Same	6233												2	2		180	180
10																		
11																		
12	Vollrath Philip	6602	144					10							154		15400	15400
13																		
14																		
15	Watson, Tina	6602						31	25						31	25	2500	2500
16	Same	7916	9					20	75						29	75	2200	2200
17	Same	"	90				8							2	100		10000	10000
18	Same	12195	90	25										1	91	25	9500	9500
19																		
20																		
21																		
22																		
23																		
24																		
25																		
26																		
27																		
28																		
29																		
30																		
31																		
32																		
33																		
34																		
35																		
36																		
37																		
38																		
39																		
40																		
41																		
42																		

586 41 30 38 72 2 12 702 79 69360 69360

UNION COUNTY, OHIO, FOR 1925

CLASSIFICATION OF BUILDINGS									Valued by Appraiser	Valued by Bd. of Rev.	Buildings Valued by Tax Com.	Land Valued by Tax Com.	TRANSFERS	Plat Page	
House No. 1	House No. 2	Barn No. 1	Barn No. 2	Granary	Garage	Silo No. 1	Silo No. 2	Other Buildings							
															1
								500	3500	3500			60 3840		2
1600	300	800		150	150			500	3500	3500			200 6950		3
2500	500	800	800	400				700	5700	5700			90 6910		4
													140 4460		5
400		170							570	570			60 2400		6
													2600		7
													30 1130		8
1000									1000	1000			20 700		9
690									690	690			180		10
															11
															12
			200						200	200				15400	13
															14
													150 2350		15
													100 2100		16
4000		200		100				200	4500	4500			160 9840		17
													9500		18
															19
															20
															21
															22
															23
															24
															25
															26
															27
															28
															29
															30
															31
															32
															33
															34
															35
															36
															37
															38
															39
															40
															41
															42
10190	800	2170	800	650	150			1400	16160	16160			1010 68350		

Appraisalment of Real Property *Millcreek School District - Parby.* Township.

THE COL. B. B. MFG. CO. 027352

Card No.	OWNER'S NAME	SURVEY	CLASSIFICATION OF LAND												TOTAL ACRES		Valued by Appraiser	Valued by Bd. of Rev.
			Cultivated		Arable		Timber		Orchard		Waste		Bldg. Site		A.	Hds.		
			A.	Hds.	A.	Hds.	A.	Hds.	A.	Hds.	A.	Hds.	A.	Hds.	A.	Hds.		
1	<i>Fladt, Mathias</i>	<i>4903</i>	<i>5 50</i>										<i>5 50</i>		<i>300</i>	<i>300</i>		
2																		
3																		
4	<i>Rausch, George</i>	<i>5141</i>	<i>11 31</i>										<i>11 31</i>		<i>580</i>	<i>580</i>		
5																		
6																		
7																		
8																		
9																		
10																		
11																		
12																		
13																		
14																		
15																		
16																		
17																		
18																		
19																		
20																		
21																		
22																		
23																		
24																		
25																		
26																		
27																		
28																		
29																		
30																		
31																		
32																		
33																		
34																		
35																		
36																		
37																		
38																		
39																		
40																		
41																		
42																		

16 81

16 81 880 880

UNION COUNTY, OHIO, FOR 1925

CLASSIFICATION OF BUILDINGS									Valued by Appraiser	Valued by Bd. of Rev.	Buildings Valued by Tax Com.	Land Valued by Tax Com.	TRANSFERS	Plat Page
House No. 1	House No. 2	Barn No. 1	Barn No. 2	Granary	Garage	Silo No. 1	Silo No. 2	Other Buildings						
														1
														2
														3
													60 240	4
														5
														6
														7
														8
														9
														10
														11
														12
														13
														14
														15
														16
														17
														18
														19
														20
														21
														22
														23
														24
														25
														26
														27
														28
														29
														30
														31
														32
														33
														34
														35
														36
														37
														38
														39
														40
														41
														42
													60 820	

Appraisalment of Real Property Plain City School Dist. - Darby Township.

THE COL. B. S. MFG. CO. 027952

Card No.	OWNER'S NAME	SURVEY	CLASSIFICATION OF LAND												TOTAL ACRES	Valued by Appraiser	Valued by Bd. of Rev.
			Cultivated		Arable		Timber		Orchard		Waste		Bldg. Site				
			A.	Hds.	A.	Hds.	A.	Hds.	A.	Hds.	A.	Hds.	A.	Hds.			
1	Chandler, Alice S.	3162	2	25								2		4	25	430	430
2	Same	775 1/4	10				10							20		1800	1800
3	Converse, Effie S.	3162	2	20										2	20	240	240
4	Same	"			15	28								15	28	1640	1640
5	Same	"	19	72								2		21	72	2330	2000
6	Same	775 1/4	1	79										1	79	160	160
7																	
8																	
9																	
10																	
11																	
12																	
13																	
14																	
15																	
16																	
17																	
18																	
19																	
20																	
21																	
22																	
23																	
24																	
25																	
26																	
27																	
28																	
29																	
30																	
31																	
32																	
33																	
34																	
35																	
36																	
37																	
38																	
39																	
40																	
41																	
42																	

35 96 15 28 10 4 65 24 6 600 6270

UNION COUNTY, OHIO, FOR 1925

CLASSIFICATION OF BUILDINGS									Valued by Appraiser	Valued by Bd. of Rev.	Buildings Valued by Tax Com.	Land Valued by Tax Com.	TRANSFERS	Plat Page
House No. 1	House No. 2	Barn No. 1	Barn No. 2	Granary	Garage	Silo No. 1	Silo No. 2	Other Buildings						
	1500	800						240	2540	2540		90	340	1
													1800	2
												20	220	3
												50	1590	4
	1400	300						200	1900	1900			3000	5
													160	6
														7
														8
														9
														10
														11
														12
														13
														14
														15
														16
														17
														18
														19
														20
														21
														22
														23
														24
														25
														26
														27
														28
														29
														30
														31
														32
														33
														34
														35
														36
														37
														38
														39
														40
														41
														42
	2900	1200						440	4440	4440		160	6110	

Appraisalment of Real Property Unionville Centes Lands - Darby Township.

THE COL. B. B. MFG. CO. 027352

Card No.	OWNER'S NAME	SURVEY	CLASSIFICATION OF LAND												TOTAL ACRES	Valued by Appraiser	Valued by Bd. of Rev.
			Cultivated		Arable		Timber		Orchard		Waste		Bldg. Site				
			A.	Hds.	A.	Hds.	A.	Hds.	A.	Hds.	A.	Hds.	A.	Hds.			
1	Bailey, E. D	5-124				45								45	120	120	
2	Same	"				12	68							12 68	1410	1410	
3	Bailey, Geo M.	"				33								33	110	110	
4	Bailey, Louise Estella	72 45				45								45	100	100	
5	Boyer, R. N.	5-124				40								40	50	50	
6	Brown, Bessie	"				64								64	120	120	
7	Brown, Elmer	"				31								31	60	60	
8	Brown, Garrett E + Lydia A.	"				07								07	20	20	
9	Same	"				40								40	100	100	
10	Brown, Walter	"				50								50	50	50	
11	Board of Education, Darby Sch.	"				5	31							5 31	130	130	
12																	
13																	
14																	
15	Converse, Bushrod W.	72 45				75								75	90	90	
16																	
17																	
18	Certified Delinquent :-																
19	Page, John + James	5-124				1								1	170	170	
20	Trutt, A. R.	"				1	10							1 10	140	140	
21	Same	72 45				5	54							5 54	670	670	
22																	
23																	
24																	
25	Davin, J. J.	72 45				25								25	30	30	
26	Dunfee, Gertrude B.	5-124				12								12	20	20	
27	Same	"				18								18	20	20	
28	Same	"				50								50	150	150	
29																	
30																	
31																	
32	Evans, Joseph E. + Dora	72 45				10								10	10	10	
33																	
34																	
35																	
36	Lilliland, H. P.	72 45				33								33	70	70	
37																	
38																	
39	Harris, J. L.	5-124				50								50	200	200	
40	Same	"				53								53	240	240	
41																	
42																	
						32	44							32 44	9950	9950	

UNION COUNTY, OHIO, FOR 1925

CLASSIFICATION OF BUILDINGS									Valued by Appraiser	Valued by Bd. of Rev.	Buildings Valued by Tax Com.	Land Valued by Tax Com.	TRANSFERS	Plat Page
House No. 1	House No. 2	Barn No. 1	Barn No. 2	Granary	Garage	Silo No. 1	Silo No. 2	Other Buildings						
												130		1
1240		200	100						1540	1540	1690	1550		2
420		20							440	440	480	120		3
100									100	100	110	110		4
					100				100	100	110	60		5
400									400	400	440	130		6
390									390	390	430	70		7
											20	20		8
640									640	640	700	110		9
400								40	440	440	480	60		10
														11
														12
														13
														14
												100		15
														16
														17
														18
												190		19
							1200		1200	1200	1320	150		20
200									200	200	220	740		21
														22
														23
														24
												30		25
												30		26
												20		27
450									450	450	500	170		28
														29
														30
														31
		50						20	70	70	80	10		32
														33
														34
														35
												80		36
														37
														38
								30	30	30	30	230		39
800									800	800	880	360		40
														41
5040		270	100		100		1200	90	6800	6800	7470	4350		42

Appraisalment of Real Property Unionville Centur Corporation Lands - Darby Township.

THE COL. B. S. MFG. CO. 027352

Card No.	OWNER'S NAME	SURVEY	CLASSIFICATION OF LAND												TOTAL ACRES	Valued by Appraiser	Valued by Bd. of Rev.
			Cultivated		Arable		Timber		Orchard		Waste		Bldg. Site				
			A.	Hds.	A.	Hds.	A.	Hds.	A.	Hds.	A.	Hds.	A.	Hds.			
1	Johnson, Ray	5124			75									75	90	90	
2	Same	7245			25									25	30	30	
3																	
4																	
5	Kilbury, Athera	5124			1									1	120	120	
6	Kilbury, Mary L.	8783			25									25	30	30	
7	Hritline, J. P.	5124			40									40	60	60	
8																	
9																	
10	Lowry, Alice	5124			35									35	100	100	
11																	
12																	
13	Page, Arilla	5124			44									44	130	130	
14	Penrose, B. E.	"			19									19	30	30	
15	Same (Bennie E.)	"			16									16	30	30	
16	Pyers, C. E.	"			50									50	50	50	
17																	
18																	
19	Reed, Mark	5124			95									95	130	130	
20	Same (J) + Florence P.	7245			85									85	90	90	
21	Robinson, Lulu R.	5124			375									375	450	450	
22																	
23																	
24	Walke, Anna M.	5124			90									90	100	100	
25	Wetzel, Martin R.	"			25									25	30	30	
26	Same	"			25									25	30	30	
27	Wycoff, U. S.	"			20									20	30	30	
28	Same	7245			50									50	60	60	
29																	
30																	
31																	
32																	
33																	
34																	
35																	
36																	
37																	
38																	
39																	
40																	
41																	
42																	

11 94

11 94 1590 1590

UNION COUNTY, OHIO, FOR 1925

CLASSIFICATION OF BUILDINGS									Valued by Appraiser	Valued by Bd. of Rev.	Buildings Valued by Tax Com.	Land Valued by Tax Com.	TRANSFERS	Plat Page
House No. 1	House No. 2	Barn No. 1	Barn No. 2	Granary	Garage	Silo No. 1	Silo No. 2	Other Buildings						
140									140	140	150	100		1
												30		2
														3
														4
												130		5
												30		6
												70		7
														8
														9
250					20				270	270	300	110		10
														11
														12
600									600	600	730	140		13
												30		14
												30		15
		90							90	90	100	60		16
														17
														18
		100							100	100	110	140		19
												100		20
800									800	800	880	500		21
														22
														23
300									300	300	330	110		24
												30		25
550					50			100	700	700	770	30		26
												30		27
750		120						100	970	970	1070	70		28
														29
														30
														31
														32
														33
														34
														35
														36
														37
														38
														39
														40
														41
														42
3390		310			70			200	3970	3970	4440	1740		

Appraisalment of Real Property *Recapitulation - Darby Township.* Township.

THE COL. B. S. MFG. CO. 027322

Card No.	OWNER'S NAME	SURVEY	CLASSIFICATION OF LAND												TOTAL ACRES	Valued by Appraiser	Valued by Bd. of Rev.	
			Cultivated		Arable		Timber		Orchard		Waste		Bldg. Site					
			A.	Hds.	A.	Hds.	A.	Hds.	A.	Hds.	A.	Hds.	A.	Hds.				
1	<i>Darby Township.</i>	<i>Page 1.</i>	1473	63	32	07	305	48	9	00			30	55	1850	73	109890	109890
2		<i>Page 2.</i>	1616	20	185	75	216	85	9	00	5	00	34	20	2067	00	147800	147800
3		3.	1034	58	147	40	185	68	5	00	6	00	24	13	1402	79	95320	95320
4		4.	1675	11	79	18	120	50	5	00			31	84	1911	63	119470	118490
5		5.	1086	44	130	73	72	00	8	00	20	00	23	25	1340	42	99180	99180
6		6.	1443	50	52	40	191	25	11	00			31	49	1729	64	101260	101260
7		7.	1888	29	67	73	333	15	25	00	10	00	42	05	2366	22	145370	144370
8		8.	1974	91	67	58	395	75	18	70	7	00	40	12	2504	06	143420	143420
9		9.	1549	42	62	15	356	78	17	00	10	00	29	30	2024	65	127040	126000
10		10.	208	86	41	05	25	00			1	57	6	60	283	08	23080	23080
11		<i>Total. -</i>	13950	94	866	04	2202	44	107	70	59	57	293	53	17480	22	1111830	1108810
12																		
13																		
14																		
15	<i>Chuckey Special S.D.</i>	<i>Page 11</i>	1049	20	145	00	149	60	7	00	1	00	32	50	1384	30	136000	136050
16		12	586	41	30	38	72		2				12		702	79	69360	69360
17		<i>Total. -</i>	1635	61	175	38	221	60	9		1		44	50	2087	09	205360	205360
18																		
19																		
20																		
21	<i>Millcreek School District</i>	<i>Page 13</i>	16	81											16	81	880	880
22		<i>Total. -</i>	16	81											16	81	880	880
23																		
24																		
25																		
26	<i>Plain City School District</i>	<i>Page 14</i>	35	96	15	28	10						4		65	24	6600	6270
27		<i>Total. -</i>	35	96	15	28	10						4		65	24	6600	6270
28																		
29																		
30	<i>Unionville Center Lands. -</i>	<i>Page 15</i>			32	44									32	44	3950	3950
31		14			11	94									11	94	1590	1590
32		<i>Total. -</i>			34	38									44	38	5540	5540
33																		
34	<i>Unionville Centu Corp. Lots</i>	<i>Page 1.</i>													3		3010	3010
35		" 8.															4990	4990
36		" 9.															3800	3800
37		" 10.															2780	2780
38		<i>Total. -</i>															14580	14580
39																		
40																		
41																		
42		<i>Grand Total. -</i>	15639	32	1091	08	2434	04	116	70	60	57	342	03	19693	74	1344690	1341440

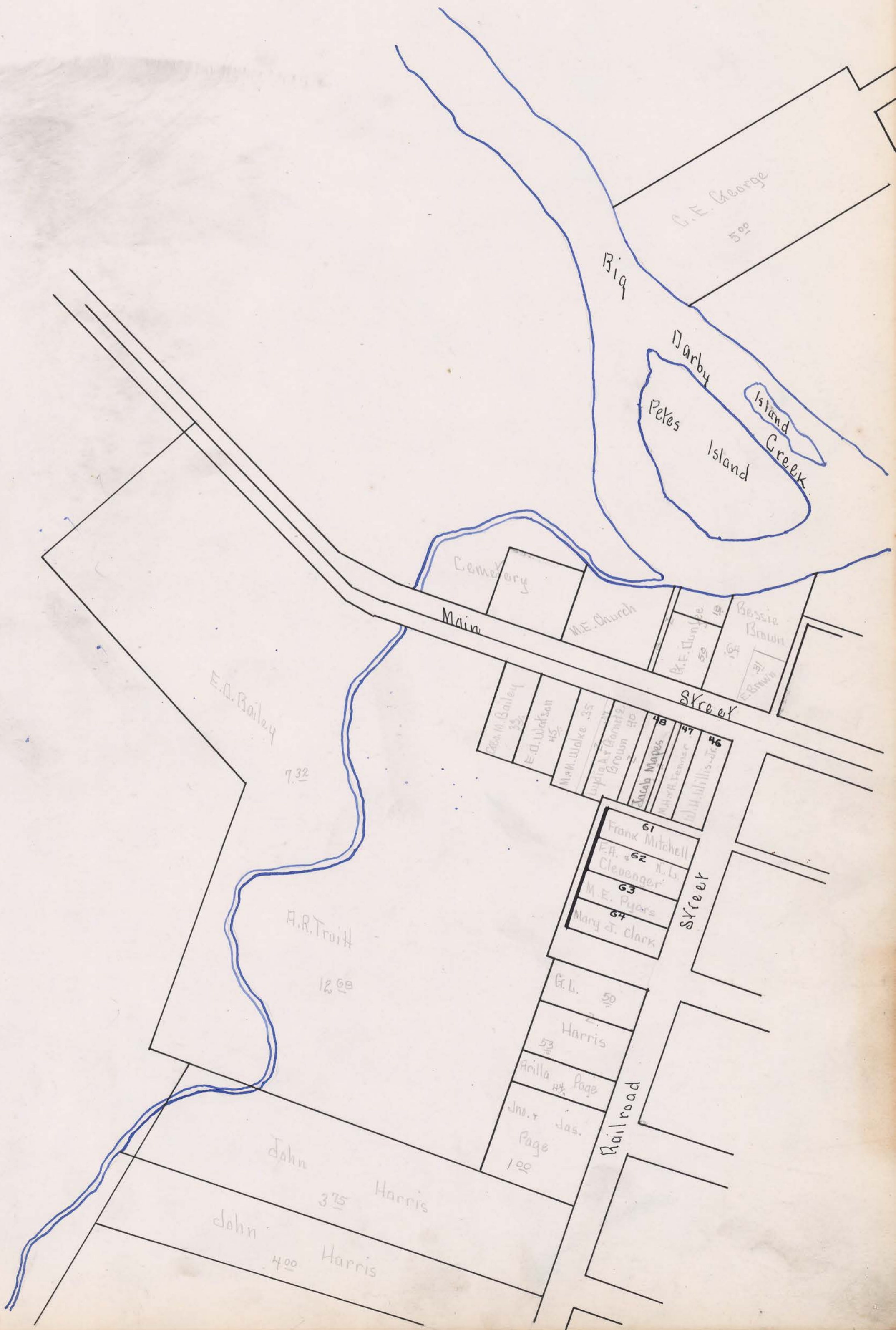
UNION COUNTY, OHIO, FOR 1925

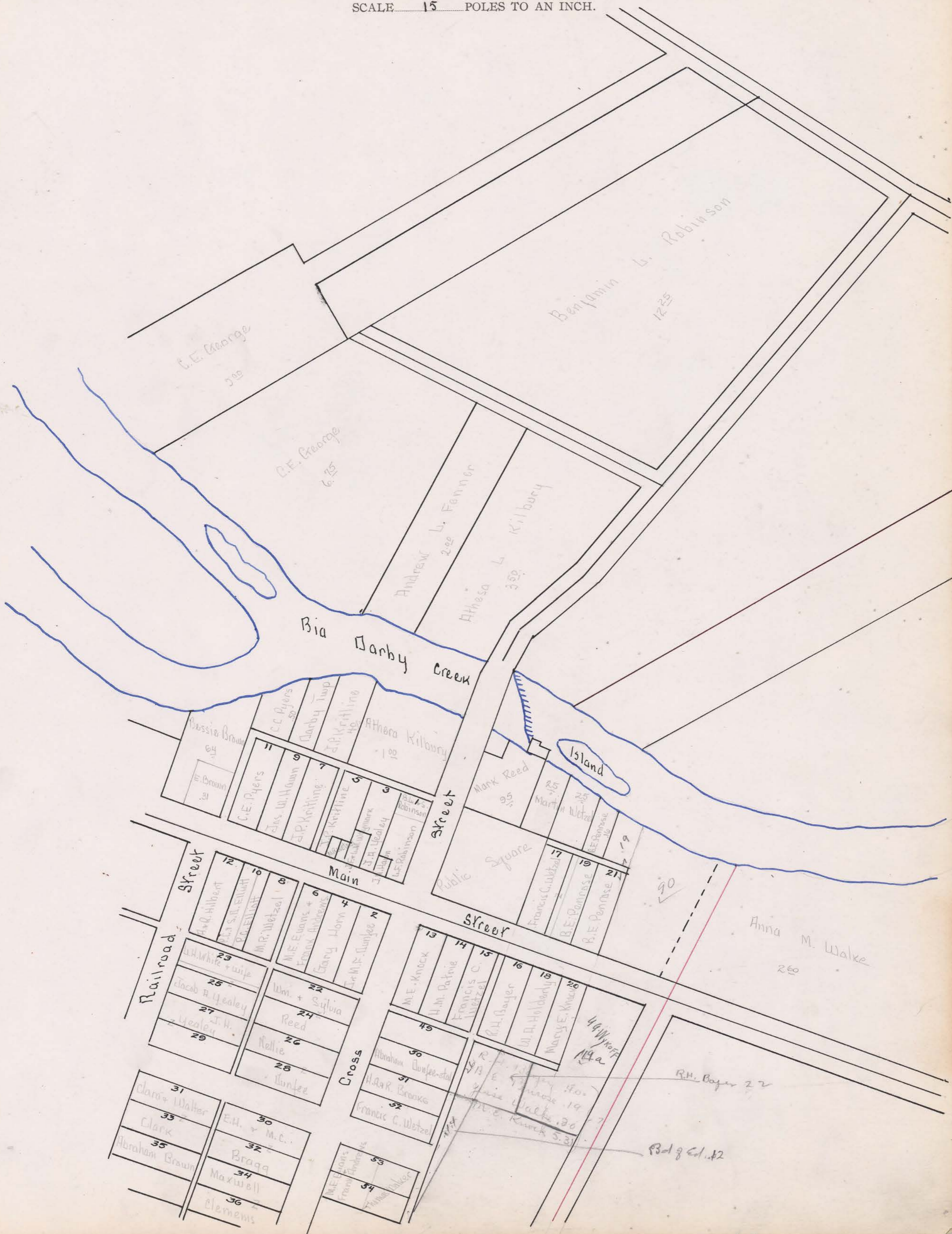
CLASSIFICATION OF BUILDINGS									Valued by Appraiser	Valued by Bd. of Rev.	Buildings Valued by Tax Com.	Land Valued by Tax Com.	ROADS	LAND - ROADS - TOTAL	GRAND TOTAL LAND BUILDING	Plat Page	
House No. 1	House No. 2	Barn No. 1	Barn No. 2	Granary	Garage	Silo No. 1	Silo No. 2	Other Buildings									
18530		9390	1250	200	450	470		2670	32960	32960			1970	107920		1	
17800	1150	11000	1000	1430	1220	430		2560	36590	36590			1930	145880		2	
9320	2400	5050	1500	800	200	400		1870	21540	21540			1330	93990		3	
18100	400	7630	300	620	720	550		2720	31040	31040			1660	116830		4	
14900	400	11450	1150	930	680	50		2500	32060	32060			1830	97350		5	
17240		8800	1650	2420	1440	600		2200	34760	34350			1840	99420		6	
23500	350	7840	2170	1350	650	670	150	2950	39130	39130			1460	142410		7	
21100	550	10300	2450	1380	1140	600		3260	40780	40780			1880	141540		8	
20650	2400	11150	1550	3060	360	620		1740	42530	41530			2320	123680		9	
5100		2450	100	300	360	130		520	8960	8960			470	22610		10	
166240	7650	84560	13120	12490	7220	4520	150	22990	320350	318940			17180	1091630	1091630	318940	11
																	12
																	13
																	14
17900	650	8800	1100	860	900	380		2390	32980	32980			1620	134380		15	
10190	800	2170	800	650	150			1400	16160	16160			1010	68350		16	
28090	1450	10970	1900	1810	1050	380		3790	49140	49140			2630	202730	202730	49140	17
																	18
																	19
																	20
																	21
														60	820		22
														60	820	820	23
																	24
																	25
2900		1100						440	4440	4440			160	6110			26
2900		1100						440	4440	4440			160	6110	6110	4440	27
																	28
																	29
5040		270	100		100	1200	90	6800	6800	7470	4350						30
3390		310			70			200	3970	3970	4440	1740					31
8430		580	100		170	1200	290	10770	10770	11910	6090						32
																	33
8510		250			100	500		170	9530	9530	10510	3280					34
12580		330			390	2800	80	890	17070	17070	18790	5470					35
7840		270			670			220	9000	9000	9910	4270					36
7860		180			390	830		120	9390	9390	10340	3030					37
36990		1030			1550	4130	80	1410	44990	44990	49550	16050			16050	49550	38
																	39
																	40
																	41
242450	9100	98240	15120	14000	9990	9030	1430	28920	429690	428280	60740	22140	20030	1301290	1322430	433980	42

SURVEY No. _____

TOWN OF Unionville Center

SCALE 15 POLES TO AN INCH.





C.E. George 500

C.E. George 6.75

Andrew L. Fenner 2.00

Athasa L. Kilbury 3.00

Benjamin L. Robinson 12.25

Bia Darby Creek

Island

Bessie Brown 64

E. Brown 21

C.E. Pipers 11

Jas. W. Hawn 9

J.P. Knitting 7

J.P. Knitting 40

Athasa Kilbury 1.00

Mark Reed 9.5

Mart 2.5

Wetzel 2.5

B.E. Pennrose 1.0

B.E. Pennrose 1.0

B.E. Pennrose 1.0

B.E. Pennrose 1.0

B.E. Pennrose 1.0

Mr. R. Hillbert 12

W.S. S. Elliott 10

P.G. Elliott 8

Mr. Wetzel 6

M.E. Evans + Frank Stephens 4

Gary Horn 2

Mr. P. Dunfee 2

Francis C. Wetzel 13

H.M. Patnie 14

Francis C. Wetzel 15

R.H. Bayer 16

W.A. Holdorff 18

Mary E. Knack 20

W.A. Holdorff 22

W.A. Holdorff 24

W.H. White + wife 23

Jacob H. Yealey 25

J.H. Yealey 27

J.H. Yealey 29

Wm + Sylvia 22

Reed 24

Nellie 26

Dunfee 28

Abraham Dunfee-stal 49

H.A.R. Brooks 50

Francis C. Wetzel 51

Francis C. Wetzel 52

R.H. Bayer 22

W.A. Holdorff 22

W.A. Holdorff 22

Clara + Walter 31

Clark 33

Abraham Brown 35

E.H. + M.C. 30

Bragg 32

Maxwell 34

Clemens 36

M.E. Evans + Frank Stephens 33

Francis C. Wetzel 34

Francis C. Wetzel 34

Francis C. Wetzel 34

Francis C. Wetzel 34

Francis C. Wetzel 34

Francis C. Wetzel 34

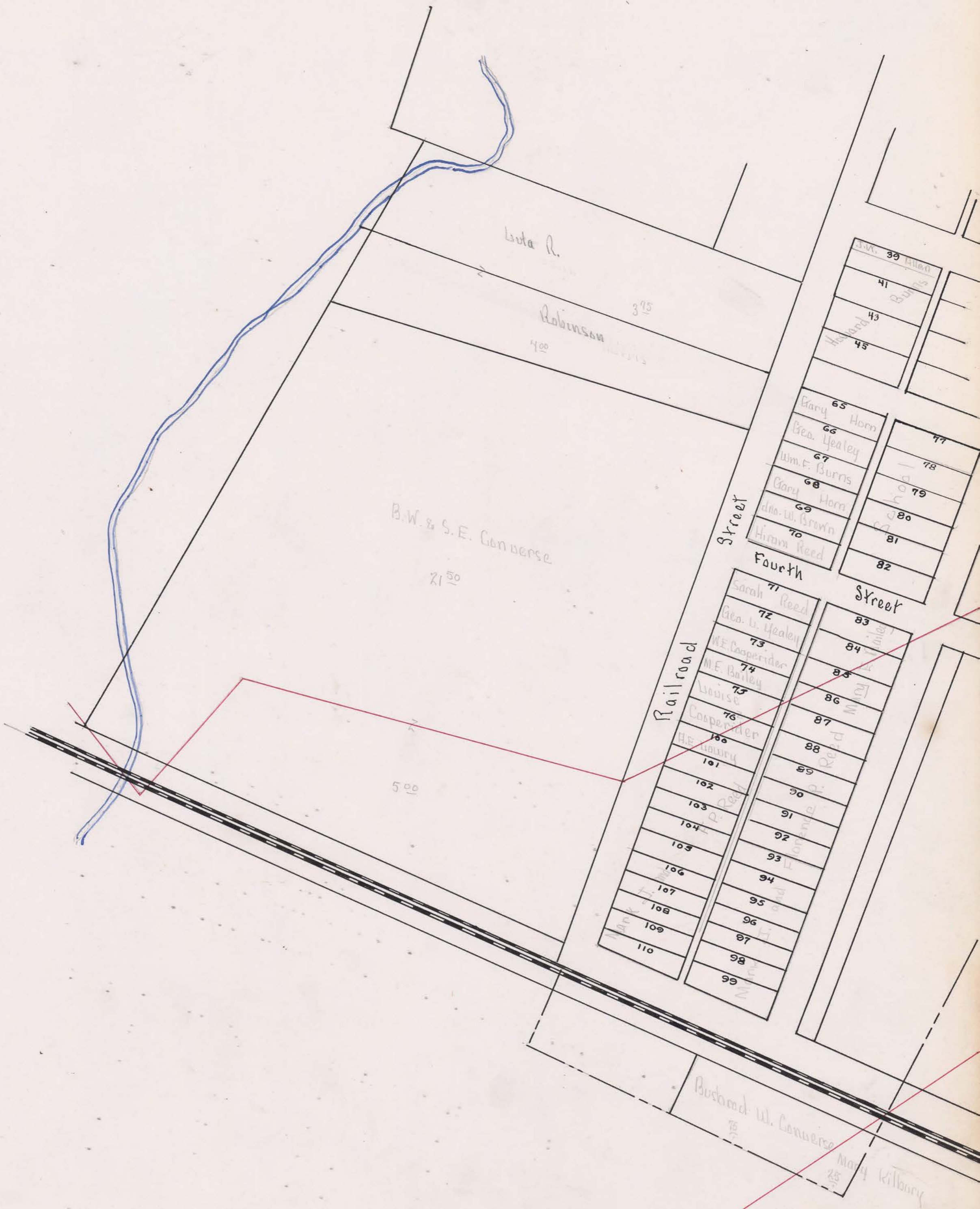
Francis C. Wetzel 34

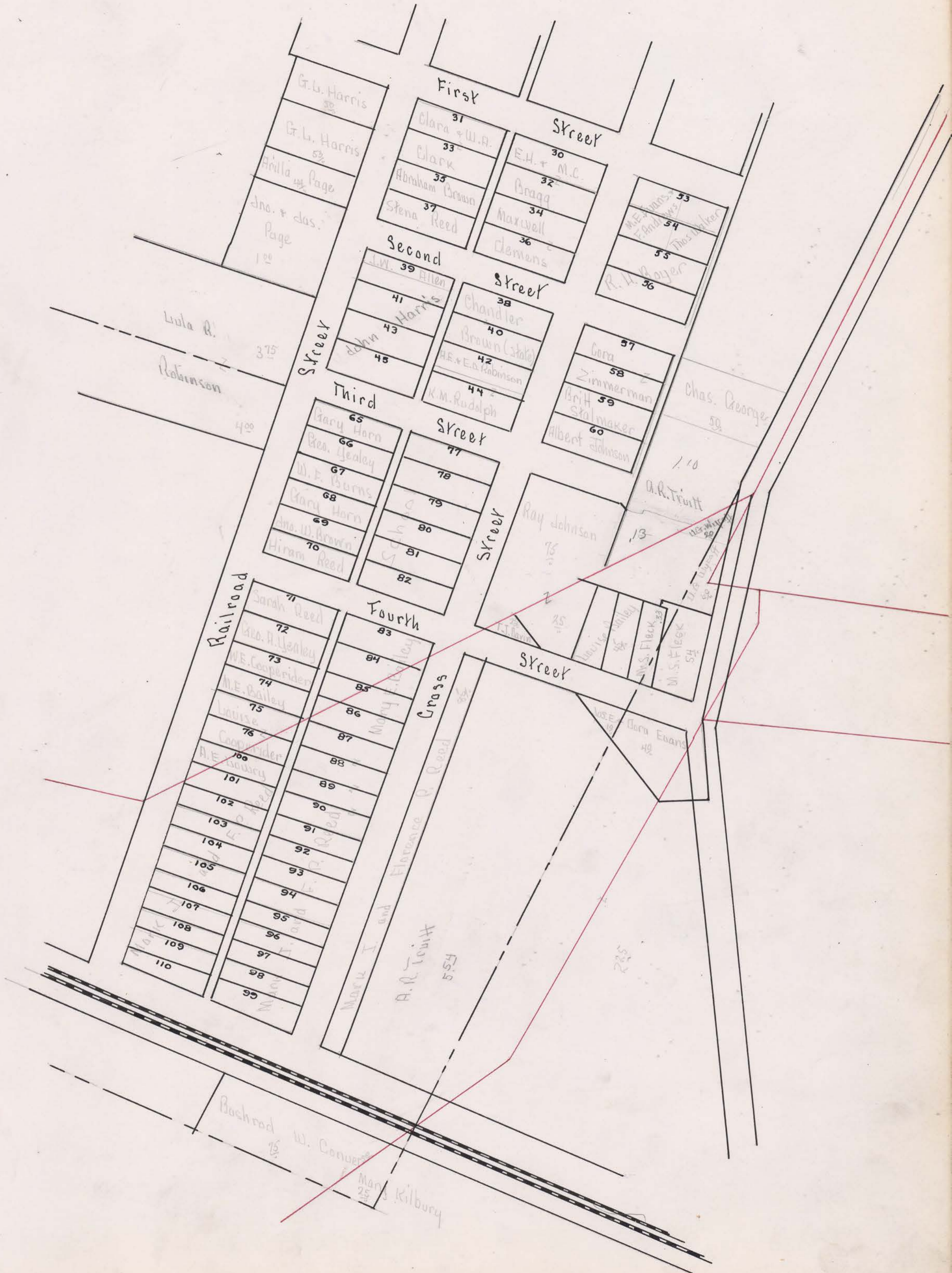
90

Anna M. Wake 200

R.H. Bayer 22

Plot 8 Col. 12





Appraisalment of Real Property in Unionville Center, Corp. Lots - Darby Township.

THE COL. & MFG. CO. 027362

Card No.	OWNER'S NAME	CLASSIFICATION OF LOTS										Valued by Appraiser	Valued by Bd. of Rev.
		In Lot	Out Lot	Part	Addition	Frontage		Street	Depth		Street		
						Feet	Hds.		Feet	Hds.			
1	Allen J. W.	39		n		52	75	R.R. St	198			120	120
2	Same + Myrtle	39		s		13	25	"	198			30	30
3													
4													
5													
6	Bailey, Mary E.	74		all		55		R.R. St	198			100	100
7	Same	75		pt		5		" "	198			10	10
8	Same	83		all		55		Cross	222 75	Fourth		110	110
9	Same	84		"		55		"	222 75			90	90
10	Same	85		"		55		"	222 75			60	60
11	Same	86		"		55		"	222 75			60	60
12	Boyer, R. H.	16		"		66		main	198			120	120
13	Bragg, Eras H + Marguerite E.	30		"		66		Cross	222 75	First		130	130
14	Same	32		"		66		"	222 75			120	120
15	Brooks, Henry K + Ruhama	51		"		66		"	198			120	120
16	Brown, Abraham	35		"		66		R.R. St	198			120	120
17	Brown, Chandler	38		"		66		cross	222 75	second		130	130
18	Same	40		"		66		"	222 75			120	120
19	Brown, Garrett E + Lydia A.	48		pt		14		main	198			20	20
20	Brown, John W.	69		all		57		R.R. St.	198			120	120
21	Burns, William F.	67		"		57		" "	198			120	120
22	Bussert, Robert Leo + Amy	1		pt		22		main	50			120	120
23	Board of Education, Darby Twp.	53		all		66		Cross	198			150	150
24	Same	54		"		66		"	198			90	90
25	Same	55		"		66		"	198			120	120
26	Same	56		"		66		"	198			150	150
27													
28													
29													
30	Clark, Clara + Walter A.	31		all		66		R.R. St	198			120	120
31	Same	33		"		66		" "	198			120	120
32	Clark, Mary J.	64		"		66		" "	198			140	140
33	Clemens, Charles + Ella	26		"		66		Cross	222 75			120	120
34	Same	28		"		66		"	222 75	first		120	120
35	Clevenger, Floyd A + Nora L.	62		"		66		R.R. St	198			140	140
36	Cooperider, Louisa	75		pt		50		" "	198			80	80
37	Same	76		all		55		" "	198			90	90
38	Cooperider, Wm C.	73		"		55		" "	198			110	110
39													
40													
41													
42	Dunfee, Abraham Newton + Emma E. Brake	50		all		66		Cross	198			150	150

UNION COUNTY FOR 1925

	CLASSIFICATION OF BUILDINGS								Valued by Appraiser	Valued by Bd. of Rev.	Building Valued by Tax Com.	Lot Building Valued by Tax Com.	TRANSFERS	Plat Page
	House No. 1	House No. 2	Barn	Other Buildings	Business Bldg.	Factory	Garage	Warehouse						
	700								700	700	770	130		1
												30		2
														3
														4
														5
	1100			40					1140	1140	1250	110		6
												10		7
												120		8
												100		9
			150						150	150	170	40		10
				70					70	70	80	70		11
	260			20					280	280	310	130		12
												140		13
	670								670	670	740	130		14
	200								200	200	220	130		15
	490								490	490	540	130		16
	300								300	300	330	140		17
												130		18
												20		19
	690			20					710	710	780	130		20
	460					100			560	560	620	130		21
					500				500	500	550	130		22
														23
														24
														25
														26
														27
														28
														29
	650								650	650	720	130		30
												130		31
	550								550	550	610	150		32
												130		33
	670		50						720	720	790	130		34
	500		50						550	550	610	150		35
												90		36
												100		37
	570			20					590	590	650	120		38
														39
														40
														41
	700								700	700	770	170		42
	8510		250	170	500		100		9530	9530	10570	3280		

Appraisement of Real Property in Unionville Center, Corp. Lots - Darby Township.

THE COL. & P. REG. CO. 027362

Card No.	OWNER'S NAME	CLASSIFICATION OF LOTS										Valued by Appraiser	Valued by Bd. of Rev.
		In Lot	Out Lot	Part	Addition	Frontage		Street	Depth		Street		
						Feet	Hds.		Feet	Hds.			
1	Dunfee, John + Mahala F.	2		all		74	25	main	198		Cross	400	400
2													
3													
4													
5	Elliott, P. C + S. D.	10		W		30	25	main	138				
6	Evans, M. E + Geo. Wm. Buchanan			all		74	25	"	198		alley	400	400
7	Evans, Morton	42		pt		62		Cross	222	75		120	120
8													
9													
10	Fenner, Mark H + Anna	47		E.		58		main	198			130	130
11													
12													
13	Harris, John	41		all		66		R. R. St	198			120	120
14	Same	43		"		66		" "	198			120	120
15	Same	45		"		66		" "	198		alley	140	140
16	Hawn, Joseph M.	9		"		66		main	198			320	320
17	Helbert, Arthur + Ruth	12		"		66		"	198			290	290
18	Holderly, William A.	18		"		66		"	198			120	120
19	Horn, Gary	4		"		74	25	"	198			350	350
20	Horn, M. W.	65		"		57		R. R. St.	198			140	140
21													
22													
23	Johnson, Albert	60		all		66		cross	198		Third	120	120
24													
25	Knock, Mary E.	10		W		30	25	main	138			260	260
26	Knock, Mary E.	10		E.		20		main	60			60	60
27	Same	13		all		66		"	198		cross	300	300
28	Same	20		"		66		"	198			90	90
29	Kritline, J. P.	5		pt		42		"	198		alley	340	340
30	Same	7		all		66		"	198			340	340
31													
32													
33	Laury, Archie E.	100		all		55		R. R. St	198			80	80
34													
35													
36	Mapes, George B.	47 48		W E		8 42		} main	198			140	140
37	Mitchell, Amy E.	3		S.W.		24		main	198			180	180
38	Mitchell, Frank	61		all		66		R. R. St	198		alley	140	140
39	Myers, Mary F.	68		"		57		" "	198			120	120
40													
41													
42	Patrie, Herbert M.	14		all		66		main	198			170	170

UNION COUNTY FOR 1925

CLASSIFICATION OF BUILDINGS								Valued by Appraiser	Valued by Bd. of Rev.	Lot Valued by Tax Com.	Building Valued by Tax Com.	TRANSFERS	Plat Page
House No. 1	House No. 2	Barn	Other Buildings	Business Bldg.	Factory	Garage	Warehouse						
900								900	900	440	990		1
													2
													3
													4
													5
		100	700	1250				2050	2050	440	2260		6
1100						200		1300	1300	130	1430		7
													8
													9
890								890	890	140	980		10
													11
													12
										130			13
										130			14
640								640	640	150	700		15
200								200	200	350	220		16
820						110	80	1010	1010	320	1110		17
790		40						830	830	150	910		18
900						40		940	940	390	1030		19
580		70	50					700	700	150	770		20
													21
													22
600								600	600	130	660		23
													24
700		70						770	770	290	850		25
				200				200	200	70	220		26
800		50						850	850	330	940		27
										100			28
570								570	570	370	630		29
				Bee House 90 150		40		280	280	370	310		30
													31
													32
600								600	600	90	660		33
													34
													35
800								800	800	150	880		36
					1200			1200	1200	200	1320		37
550			20					570	570	150	630		38
590								590	590	130	650		39
													40
													41
550			30					580	580	190	640		42
12580		330	890	1800		390	80	17070	17070	5470	18790		

Appraisement of Real Property in Unionville Ctn. Corp. Lots - Darby Township.

THE COL. S. R. MFG. CO. 027302

Card No.	OWNER'S NAME	CLASSIFICATION OF LOTS										Valued by Appraiser	Valued by Bd. of Rev.
		In Lot	Out Lot	Part	Addition	Frontage		Street	Depth		Street		
						Feet	Hds.		Feet	Hds.			
1	Penrose, B. E.	21		all		66		main	198			90	90
2	Penrose, Bessie E.	19		E		54		alley	198		alley	120	120
3	Pyers, C. E.	11		all		66		second	198		second	280	280
4	Pyers, M. E.	63		"		66		R. R. St.	198			140	140
5													
6													
7	Reed, Nriam.	70		all		57		R. R. St.	198		Front	180	180
8	Reed, Mark J. + Florence P.	87		"		55		Cross	222	75		50	50
9	Same.	88		"		55		"	222	75		60	60
10	Same	89		"		55		"	222	75		60	60
11	Same	90		"		55		"	222	75		60	60
12	Same	91		"		55		"	222	75		60	60
13	Same	92		"		55		"	222	75		60	60
14	Same	93		"		55		"	222	75		60	60
15	Same	94		"		55		"	222	75		60	60
16	Same	95		"		55		"	222	75		60	60
17	Same	96		"		55		"	222	75		60	60
18	Same	97		"		55		"	222	75		60	60
19	Same	98		"		55		"	222	75		60	60
20	Same	99		"		77		"	222	75		60	60
21	Same	101		pt		35		R. R. St	198			50	50
22	Same	102		all		55		"	198			80	80
23	Same	103		"		55		"	198			80	80
24	Same	104		"		55		"	198			80	80
25	Same	105		"		55		"	198			70	70
26	Same	106		"		55		"	198			70	70
27	Same	107		"		55		"	198			70	70
28	Same	108		"		55		"	198			70	70
29	Same	109		"		55		"	198			70	70
30	Same	110		"		55		"	198			70	70
31	Reed, Sarah.	71		"		55		"	198		Cross	120	120
32	Reed, Stena	37		"		66		"	198		second	130	130
33	Reed, Ann + Sylvia	22		"		66		Cross	222	75	alley	200	200
34	Same	24		"		66		"	222	75		150	150
35	Robinson, Benjamin L + Sarah A	34		"		66		"	222	75		150	150
36	Same	36		"		66		"	222	75	second	140	140
37	Robinson Ethel	1		"		30		"	74	50		70	70
38	Robinson, Viola Frances	1		pt		52	50	main	168		Cross	280	280
39	Rudolph, Kathie M.	42 44		pt all		66		Cross	222	75	third	150	150
40													
41													
42	Salisbury, Francis A.	52		all		66		Cross	198		First	120	120

UNION COUNTY FOR 1925

CLASSIFICATION OF BUILDINGS								Valued by Appraiser	Valued by Bd. of Rev.	Lot Valued by Tax Com.	Building Valued by Tax Com.	TRANSFERS	Plat Page
House No. 1	House No. 2	Barn	Other Buildings	Business Bldg.	Factory	Garage	Warehouse						
										100			1
1450						80		1530	1530	130	1680		2
900			70			40		1010	1010	310	1110		3
660		30						690	690	150	760		4
													5
													6
670								670	670	200	740		7
										60			8
										70			9
										70			10
										70			11
										70			12
										70			13
										70			14
										70			15
										70			16
										70			17
										70			18
										70			19
										70			20
										60			21
										90			22
			50			110		160	160	90	180		23
600		70						670	670	90	740		24
										80			25
										80			26
										80			27
										80			28
										80			29
										80			30
200		50						250	250	130	280		31
										140			32
500								500	500	220	550		33
			100			240		340	340	170	370		34
890						50		940	940	170	1030		35
										150			36
400						80		480	480	80	530		37
800						70		870	870	310	960		38
630		120						750	760	170	830		39
													40
													41
140								140	140	130	150		42
7840		270	220			670		9000	9000	4270	9910		

Appraisalment of Real Property in Unionville Cty. Corp. Lots - Parby

Township.

Card No.	OWNER'S NAME	CLASSIFICATION OF LOTS									Valued by Appraiser	Valued by Bd. of Rev.	
		In Lot	Out Lot	Part	Addition	Frontage		Street	Depth				Street
						Feet	Hds.		Feet	Hds.			
1	Stalnaker, Britt	59		all		66		cross	198			120	120
2	Wetzels, Frances C.					1							
3	Same												
4	Wetzels, Frances C.	15		all		66		main	198			130	130
5	Wetzels, Frances C.	17		"		66		"	198			370	370
6	Same.	19		W.		12		"	198			30	30
7	Wetzels, Mrs. R.	5		M.		16		"	32			80	80
8	Same.	5		S.E.		22	50	"	32	50		100	100
9	Same.	8		all		66		"	198	alley.		340	340
10	White, L. H. + Wife	23		pt		63		R.R. St.	198	"		140	140
11	Willis, Wm. H. Jr.	46		n.		66		main	141			240	240
12	Same.	46		S.		57		R.R. St.	66	alley.		60	60
13													
14													
15	Yealey, George.	66		all		57		R.R. St.	198			120	120
16	Yealey, George L. (debt Recipt)	72		"		55		" "	198			120	120
17	Yealey, Jacob.	3		S.W.		50	25	main	198			270	270
18	Same	23		pt		3		R.R. St.	200			10	10
19	Same.	25		all		66		" "	198			140	140
20	Yealey, John H.	27		"				" "				130	130
21	Same.	29		"				" "		alley.		120	120
22													
23													
24	Zimmerman, Cora.	57		all		66		cross.	198	second.		130	130
25	Same.	58		"		66			198			130	130
26													
27													
28													
29													
30													
31													
32													
33													
34													
35													
36													
37													
38													
39													
40													
41													
42													

UNION COUNTY FOR 1925

		CLASSIFICATION OF BUILDINGS						Valued by Appraiser	Valued by Bd. of Rev.	Lot Valued by Tax Com.	Building Valued by Tax Com.	TRANSFERS	Plat Page
House No. 1	House No. 2	Barn	Other Buildings	Business Bldg.	Factory	Garage	Warehouse						
430		30						460	460	130	510		1
													2
													3
350								350	350	140	390		4
1030								1030	1030	410	1130		5
										30			6
				340				340	340	90	370		7
				460				460	460	110	510		8
150			50					200	200	370	220		9
650						20		670	670	150	740		10
1350			30					1380	1380	260	1520		11
						120		120	120	70	130		12
													13
													14
500								500	500	130	550		15
730								780	730	130	800		16
300			50					350	350	300	390		17
										10			18
470		150						620	620	150	680		19
700								700	700	140	770		20
										130			21
													22
													23
1200				30		250		1480	1480	140	7630		24
										140			25
													26
													27
													28
													29
													30
													31
													32
													33
													34
													35
													36
													37
													38
													39
													40
													41
													42
7860		180	130	830		390		9390	9390	3030	10340		

Leesborg Twp.

W. B. Bunting

No. 5869 - 1000 H.

S. Onions

No. 5505 - 200 H.

R. Means

No. 5505 - 255 H.

Robert Means

No. 5497 - 1358 H.

Robert Means

No. 5498 - 1358 H.

Robert means

No. 5499 - 1358 H.

Robert Means

No. 5502 - 800 H.

Robert Means

No. 5501 - 800 H.

E. Howse

No. 3355 - 372 H.

R. Means

No. 5504 - 428 H.

Delaware Co.

Paris Tp.

John

No. 5135 - 1000 H.

Pride

John Overton

No. 4065 - 1000 H.

John Graham

No. 3007 - 1087 H.

County Line

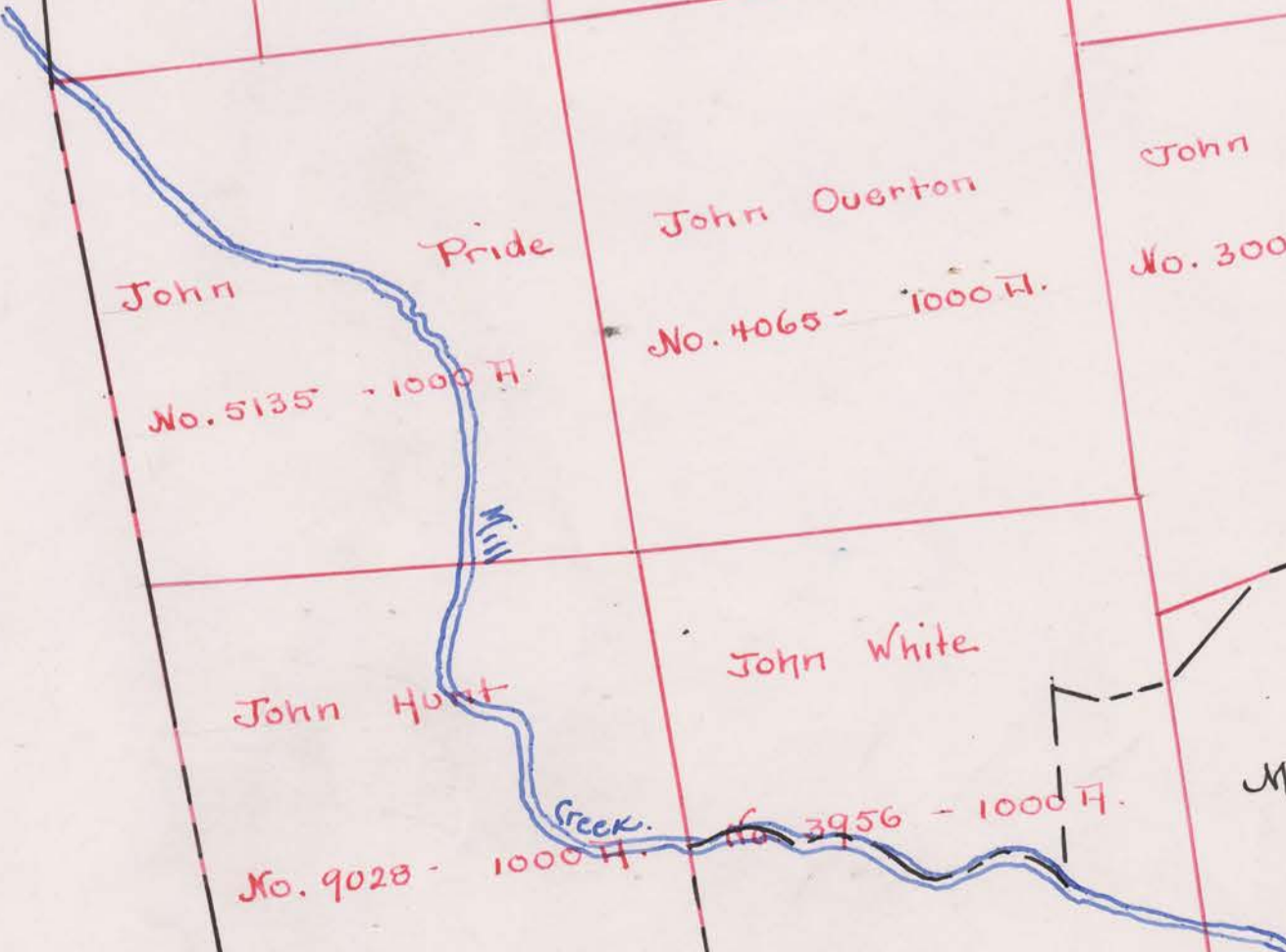
John Hunt

No. 9028 - 1000 H.

John White

No. 3956 - 1000 H.

Millcreek Twp.

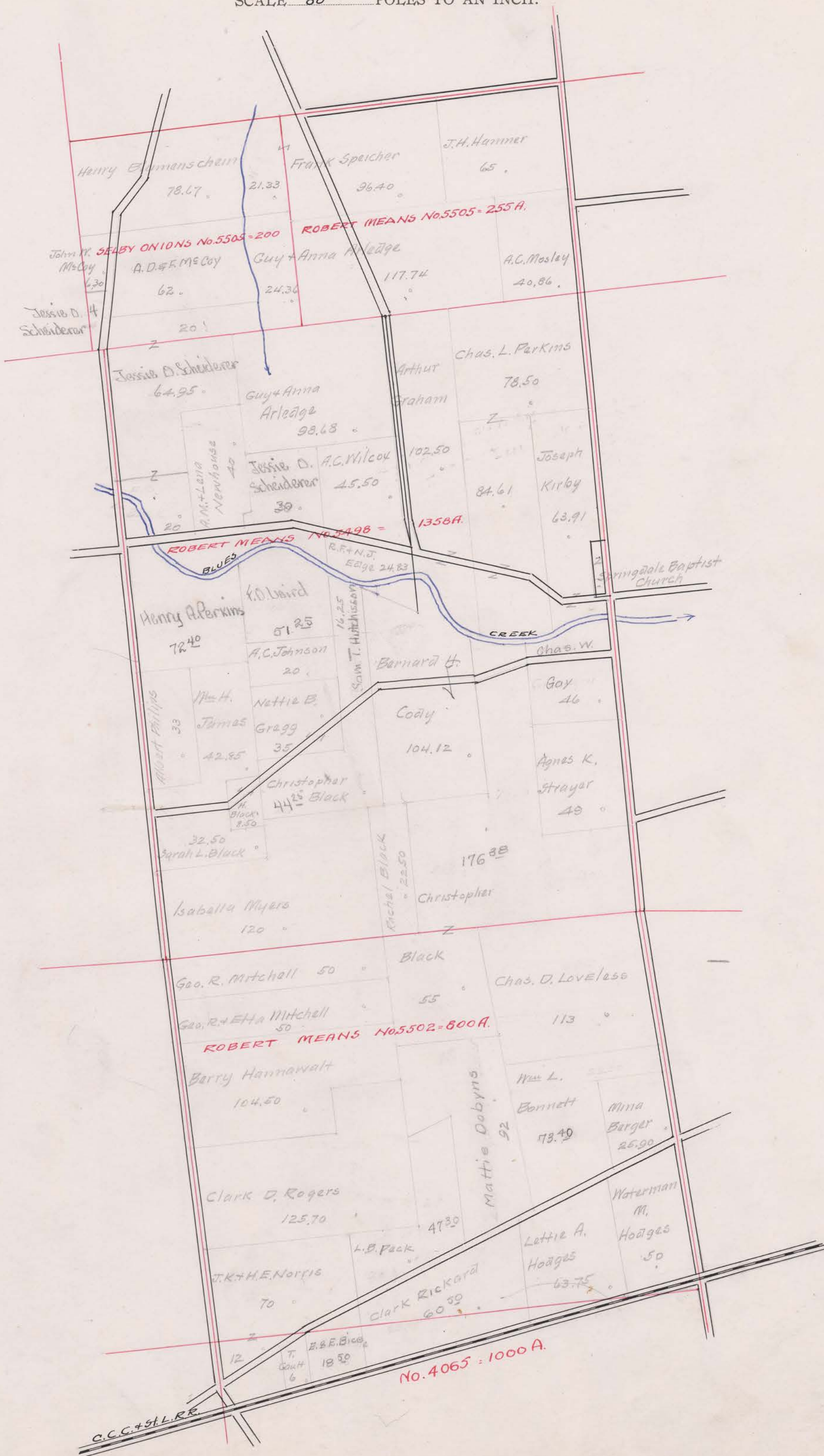


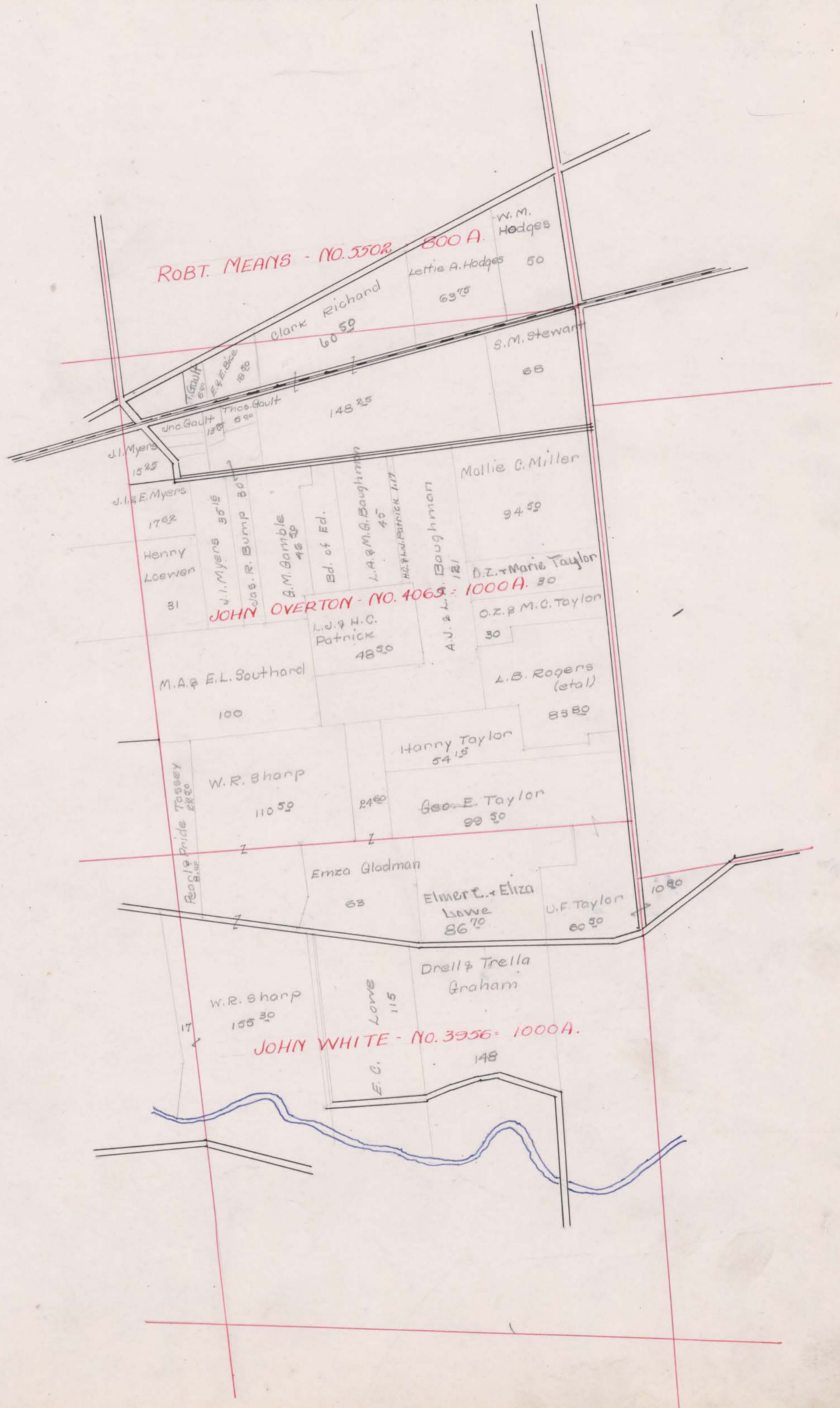
SURVEY No. 5505-5498-5502

TOWN OF

Dunn

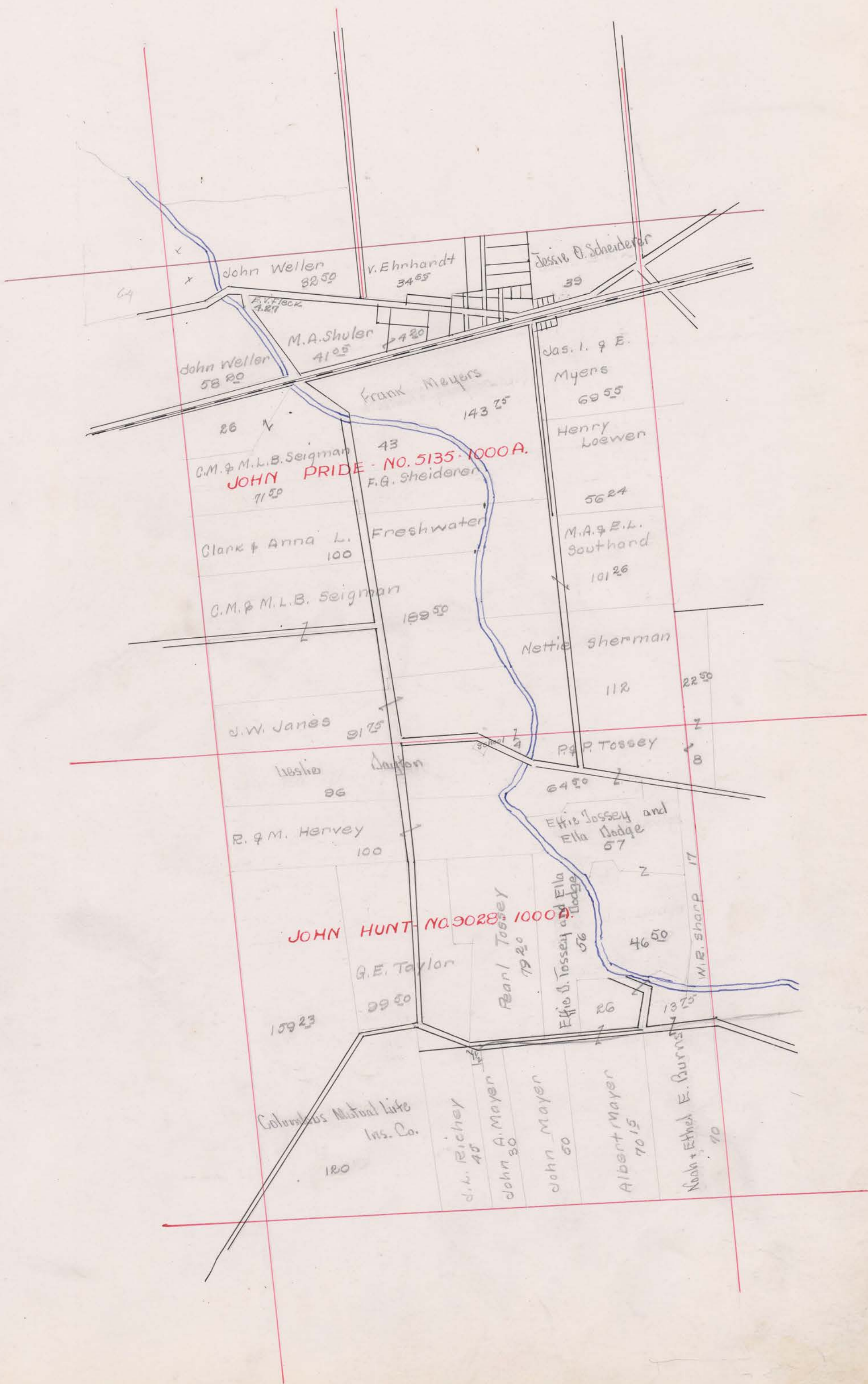
SCALE 80 POLES TO AN INCH.



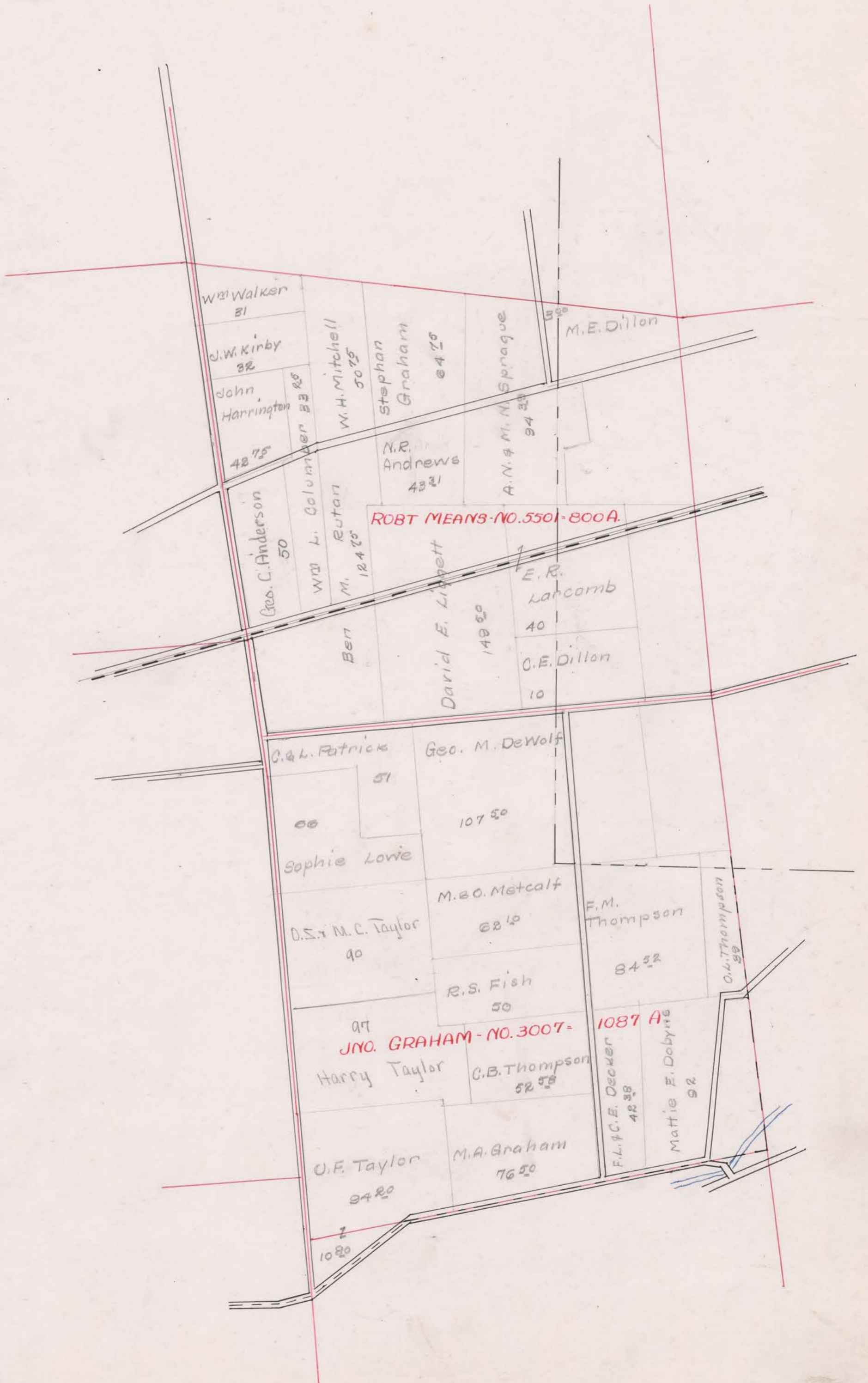


SCALE 80 POLES TO AN INCH.

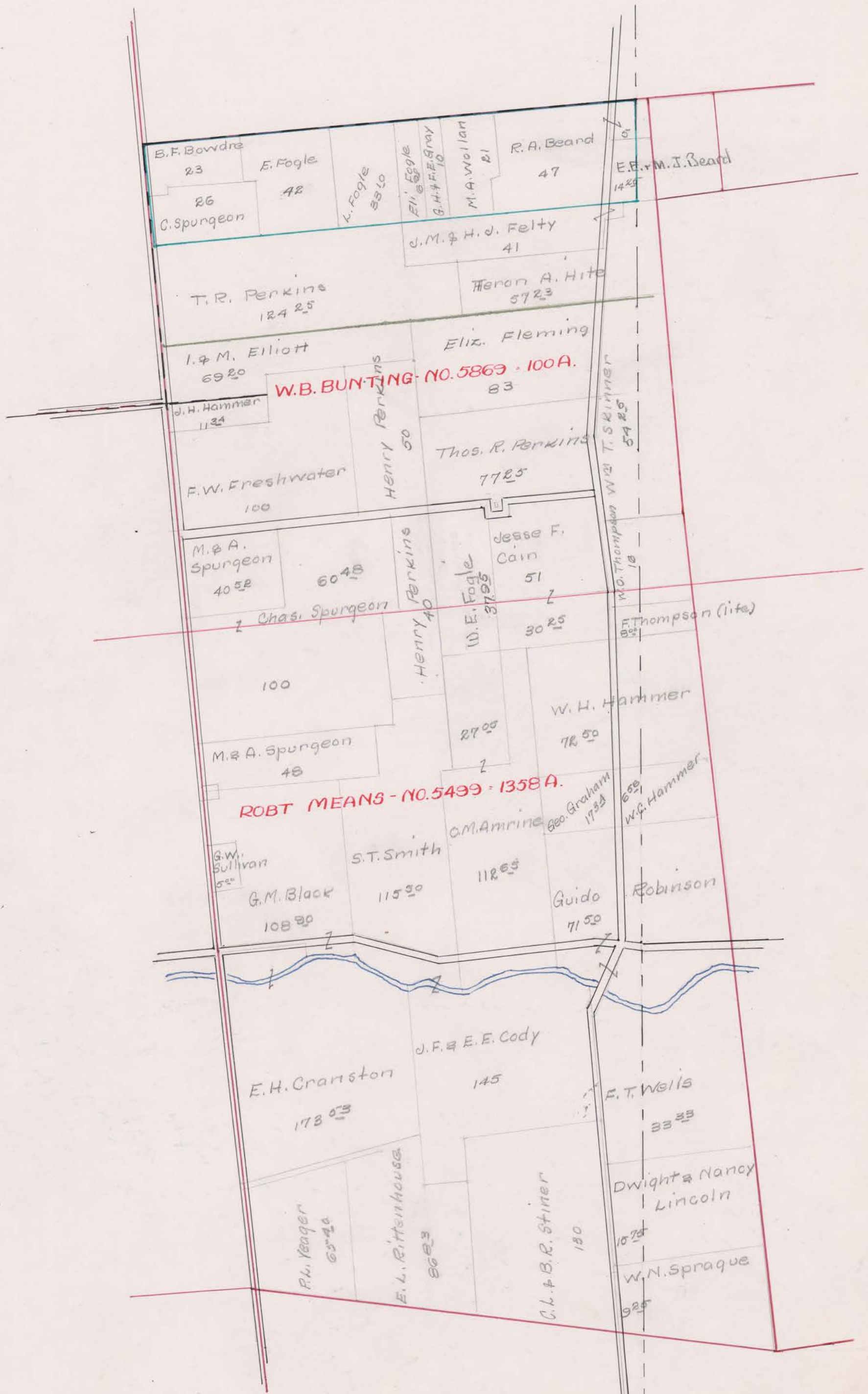




789.00

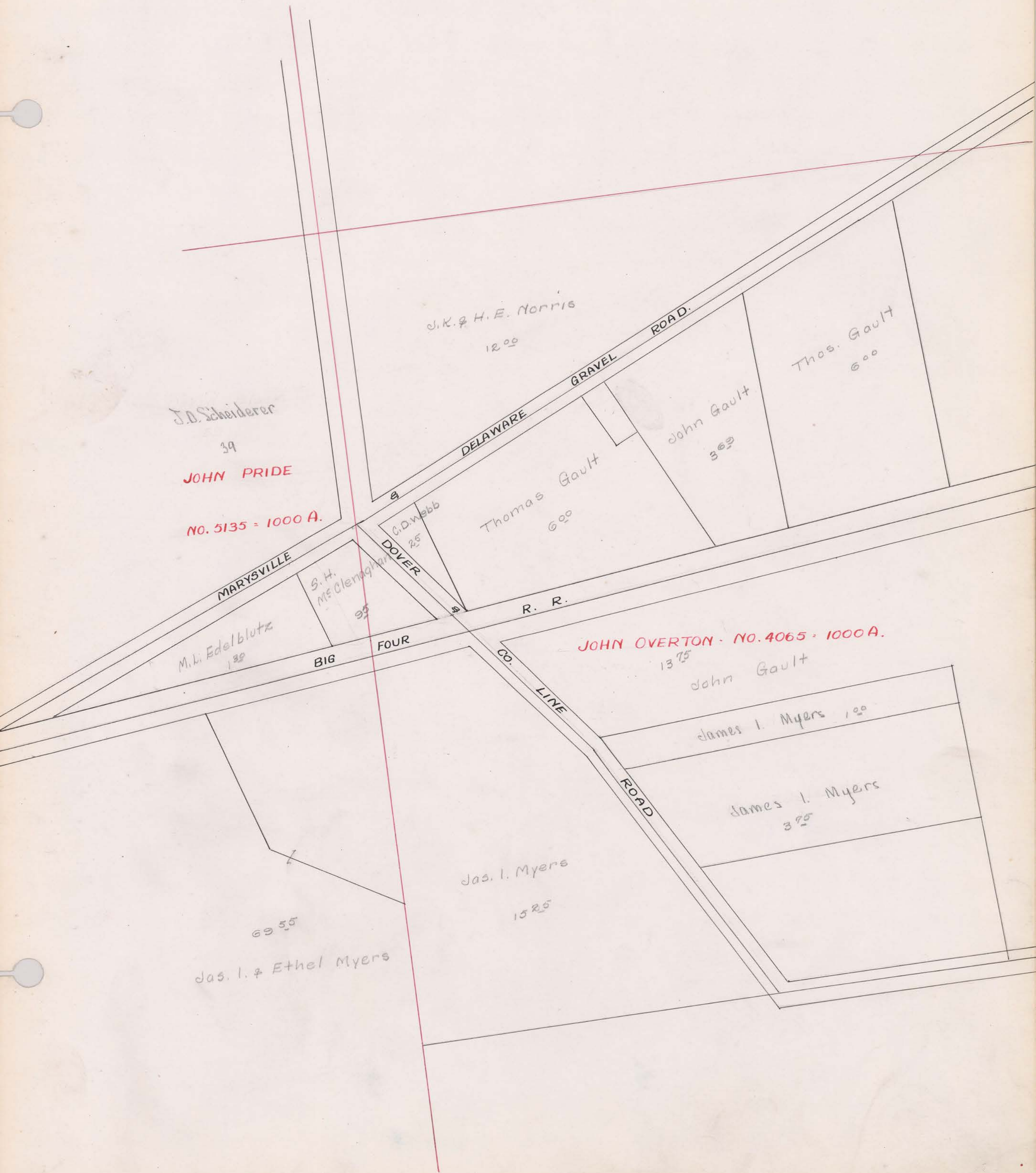


SCALE 80 POLES TO AN INCH.



Magnetic Springs School District

SCALE 10 POLES TO AN INCH.



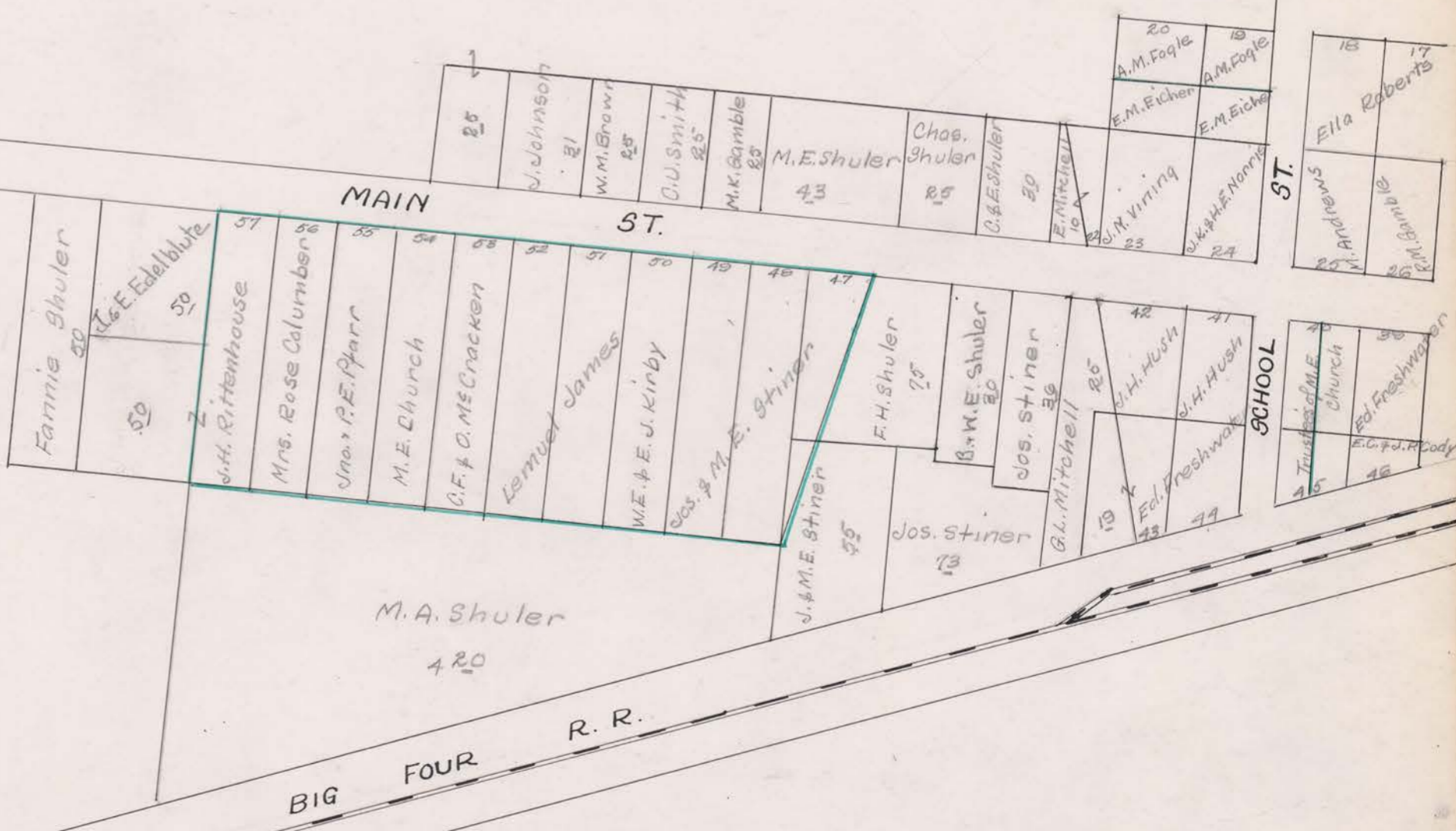
SURVEY No.

TOWN OF *New York*

SCALE $\frac{1}{16}$ POLES TO AN INCH.

JOHN PRIDE - NO. 5135 - 1000 A.

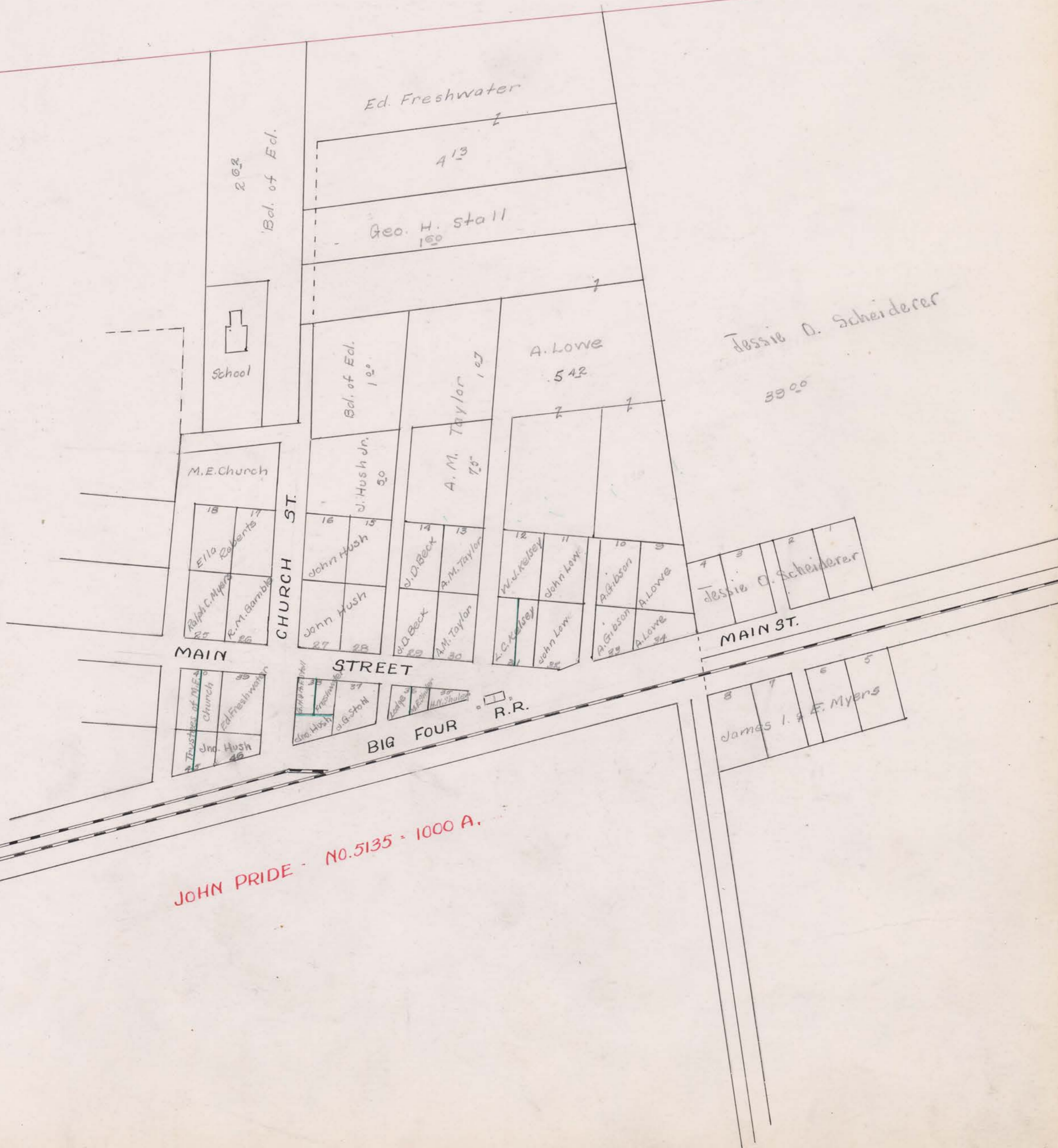
valentine Ehrhardt
3465



SURVEY No.

TOWN OF *New Hope*

SCALE 15 POLES TO AN INCH.



Appraisalment of Real Property

Dover Township.

THE COL. F. S. MFG. CO. 027352

Card No.	OWNER'S NAME	SURVEY	CLASSIFICATION OF LAND												TOTAL ACRES	Valued by Appraiser	Valued by Bd. of Rev.		
			Cultivated		Arable		Timber		Orchard		Waste		Bldg. Site						
			A.	Hds.	A.	Hds.	A.	Hds.	A.	Hds.	A.	Hds.	A.	Hds.					
1	1	Amrine, O. M.	5499	66	65	45							1	112	65	6300	6300		
2	2	Same	5869	27	05									27	05	1520	1520		
3	3	Anderson, George C.	5501	35		14							1	30		2600	2600		
4	4	Andrews, Neely R.	"	14		29							31	43	31	2170	2170		
5	5	Asman, Katharine	5497	91		46	25	15					1	133	25	7450	7450		
6																			
7																			
8																			
9	6	Baughman, A. J. + L. A.	4065	74		45							2	121		6650	6650		
10	7	Same (L. A. + A. J.)	"			58								58		30	30		
11	8	Baughman, Lewis A. + Amy Gay	"	29		14							2	45		2470	2470		
12	9	Beecher, Mary L. + Clara M. Seigman	5135			26								26		1430	1430		
13	10	Same	"	118	50	51		14				4	2	189	50	11200	11200		
14	11	Bellville, Henry A.	5497					3	25					3	25	170	170		
15	12	Bellville, Stanley A.	"	73		50								103		5660	5660		
16	13	Berger, Fern + Nelson	5502			25	90							25	90	1350	1350		
17	14	Black, Christopher	5498			43	25						1	44	25	2430	2430		
18	15	Same	"	95		75	38					5	1	176	38	9400	9400		
19	16	Same	5502			55								55		2750	2750		
20	17	Black, George	5499			25								25		10	10		
21	18	Same (M)	"	60		47	90						1	108	90	5720	5720		
22	19	Black, Henry	5498			8	50							8	50	420	420		
23	20	Black, Rachel	"	10		11	50					1		22	50	1200	1200		
24	21	Black, Sarah L.	"	18		13	50						1	32	50	1780	1780		
25	22	Blumenshien, Henry	5505	53	67	2		20		1			2	78	67	4210	4210		
26	23	Bonnett, Wm. L.	5502	59		13	40						1	73	40	3940	3940		
27	24	Boucher, Gail + J. S.	5497			9							70	9	70	480	480		
28	25	Brown, Wm. M.	5135										25	25		40	40		
29	26	Same	5497	46	80	24		4					1	75	80	4090	4090		
30	27	Bump, James G.	4065	33		6							1	30		1850	1850		
31	28	Same + Kathleen	"	8		16								24		1320	1320		
32	29	Board of Education																	
33																			
34																			
35																			
36	30	Cain, Jesse F.	5499	15		15	35	3					1	30	35	1720	1720		
37	31	Same	5869	42		5		3					1	51		2870	2870		
38	32	Camutz, Joseph	4065										25	25		20	20		
39	33	Church, Springdale Baptist (Trustee)	5498			1							1	2		100	100		
40	34	Cody, James F. + Eliza E.	5499	75		67			1				2	145		7250	7250		
41	35	Cody, Walter F.	"	30		39	50						2	71	50	3780	3780		
42	36	Columbus Mutual Life Ins Co.	9028	159	23									159	23	9540	9540		
				1202	90	780	26	59	25	2	10			25	57	2079	92	113920	113920

UNION COUNTY, OHIO, FOR 1925

CLASSIFICATION OF BUILDINGS									Valued by Appraiser	Valued by Bd. of Rev.	Buildings Valued by Tax Com.	Land Valued by Tax Com.	TRANSFERS	Plat Page	
House No. 1	House No. 2	Barn No. 1	Barn No. 2	Granary	Garage	Silo No. 1	Silo No. 2	Other Buildings							
800		600			40	40		320	1800	1800			80	6220	1
														1520	2
600		700							1500	1300			90	2510	3
400		400		100	100				1000	1000			40	2130	4
400		1000		200	60	60		200	1920	1920			150	7300	5
															6
															7
															8
400		800	300	50	50	60		40	1700	1700			30	6620	9
														30	10
500		300			80			20	900	900			20	2450	11
														1430	12
600		1000	600	400		100		400	3100	3100			70	11130	13
														170	14
													130	5530	15
													60	1290	16
600		700						50	1350	1350			40	2390	17
600		600						50	1250	1250			80	9320	18
														2750	19
														10	20
1200		900		100				160	2360	2360			140	5580	21
													40	380	22
														1200	23
500		300						70	870	870			50	1730	24
900		600	300	40				160	2000	2000			100	4110	25
600		400		300					1300	1300			40	3900	26
700		200						80	980	980			30	450	27
500		50							550	550				40	28
800		400						30	1230	1230			100	3990	29
400		100			100				600	600			10	1840	30
													10	1310	31
															32
															33
															34
															35
1400		500		150		40		50	2190	2140			40	1680	36
1400		500		150		40		50	2140	2140			70	2800	37
150									150	150				20	38
600				50				50	700	700			10	90	39
750		450				50		100	1350	1350			40	7210	40
850		800			50	50		100	1850	1850			80	3700	41
													80	9460	42
14260		10800	1200	1390	480	400		1880	30400	30400			1630	112290	

Appraisalment of Real Property

Dover.

Township.

THE COL. B. B. MFG. CO. 027352

Card No.	OWNER'S NAME	SURVEY	CLASSIFICATION OF LAND												TOTAL ACRES	Valued by Appraiser	Valued by Bd. of Rev.	
			Cultivated		Arable		Timber		Orchard		Waste		Bldg. Site					
			A.	Hds.	A.	Hds.	A.	Hds.	A.	Hds.	A.	Hds.	A.	Hds.				
1 37	Cook, Cassius	5497	8	50	4					1				13 50	650	650		
2 38	Cook, Lincoln J.	"	3		14	50	6						. 1	24 50	1220	1220		
3 39	Same	"	4	50	19									23 50	1170	1170		
4 40	Cook, R. D.	"	51	94										51 94	2850	2850		
5 41	Same (Rolla D.)	"	6		34	25	6					2		48 25	2650	2650		
6 42	Crandell, Charles W.	5501	54		37	39			1			2		94 39	4980	4980		
7 43	Cranston, Ed. H.	5499	67	53	95		10					1		173 53	9050	9050		
8 44	Cryder, Ross Warner	5502	20		70				1			1		92	4790	4790		
9																		
10																		
11																		
12	Certified Delinquent:-																	
13 45	" Arledge, Lucy & Anna	5498	98	68										98 68	5000	5000		
14 46	" Same	5505	24	36										24 36	1300	1300		
15 47	" Same	"	77	74	40									117 74	6340	6340		
16 48	" Bice, Eugene & Edna	5135			50									50	40	40		
17 49	" Cody, Bernard H.	5498	80		21	12			1			2		104 12	5340	5340		
18 50	" F. Luck, Ellis V.	5135	3	50										77 4 27	280	280		
19 51	" Gardner, Albert M.	"	1	00										30 1 30	80	80		
20 52	" Same	"												95	95	70		
21																		
22																		
23																		
24 53	Dayton, Leslie	9028	82		6					6		2		96	5280	5280		
25 54	Decker, Fred L & Cora E	3007	29		12	38						1		42 38	2100	2100		
26 55	De Wolf, George M.	"	60		35		10			2	50			107 50	5370	5370		
27 56	Dillon, Mary E.	5501	3											3	160	160		
28 57	Same	"	10											10	540	540		
29 58	Dodge, Ella & Effie D. Lacey	9028	24		18	50				3		1		46 50	2730	2730		
30 59	Same	"	42		10					2		3		57	3250	3250		
31 60	Same	"	16		36					4				56	2900	2900		
32 61	Dover Township.																	
33																		
34																		
35																		
36 62	Calley, Neva M.	5502	41		18		10					1		100	5100	5100		
37 63	Caston, John	5497			38	24								38 24	2000	2000		
38 64	Same	"	35		23		3		1			1		63	3500	3500		
39 65	Caston, Joseph	"	70		15	75	7		1			1		94 75	5120	5120		
40 66	Edelblute, Jacob & Eura	5135			50									50	40	40		
41 67	Cherhardt, Valentine	3355	60		8							2		70	4690	4690		
42 68	Same	"	88		16		5					1		110	7150	7150		
			1090	75	573	13	57		5		18	50	24	02	1768	40	95640	95640

UNION COUNTY, OHIO, FOR 1925

CLASSIFICATION OF BUILDINGS									Valued by Appraiser	Valued by Bd. of Rev.	Buildings Valued by Tax Com.	Land Valued by Tax Com.	TRANSFERS	Plat Page	
House No. 1	House No. 2	Barn No. 1	Barn No. 2	Granary	Garage	Silo No. 1	Silo No. 2	Other Buildings							
		40							100	100			10	640	1
450		50		150			70	30	750	750			20	1200	2
													20	1150	3
													20	2830	4
1000		1250							2250	2250			30	2620	5
800		600			60			60	1520	1520			110	4870	6
800		600						60	1460	1460			70	8980	7
1000		600						50	1650	1650			30	4760	8
															9
															10
															11
															12
													50	4950	13
														1300	14
600		100		60	60			180	1000	1000			100	6240	15
														40	16
600		400		80		100		20	1200	1200			90	5150	17
400					50				450	450			10	270	18
		20							20	20			10	70	19
60								100	160	160			10	60	20
															21
															22
															23
		300	200						500	500			100	5180	24
300		100		100		50		20	570	570			80	2020	25
													60	5310	26
													40	120	27
														540	28
200		300							500	500			30	2700	29
1000		700		200		100		50	2050	2050			10	3240	30
													40	2860	31
															32
															33
															34
															35
500		400		30		50		100	1080	1080			40	5060	36
													30	1940	37
900		300	100	70		90		30	1570	1570			40	3460	38
350		200							550	550			110	5010	39
300								10	310	310				40	40
800		1200		300		100		150	2550	2550			120	4570	41
150		1200				100		200	1650	1650				7150	42
10270		8360	300	990	170	660		1080	21830	21830			1280	94360	

THE COL. B. B. MFG. CO. 027352

Card No.	OWNER'S NAME	SURVEY	CLASSIFICATION OF LAND												TOTAL ACRES		Valued by Appraiser	Valued by Bd. of Rev.
			Cultivated		Arable		Timber		Orchard		Waste		Bldg. Site		A.	Hds.		
			A.	Hds.	A.	Hds.	A.	Hds.	A.	Hds.	A.	Hds.	A.	Hds.	A.	Hds.		
1	69. Ehrhardt, Valentine	5135												25	25	30	30	
2	70 Same	"	12		20									265	34	65	2320	2320
3	71 Same	5504	217											217		15190	15190	
4	72 Elliott, Irwin & Myrtle	5869	52	20	5	10		1					1	6920		4420	4420	
5																		
6																		
7																		
8	73 Fairbanks, John E. + Emma J.	4065	31											31		2100	2100	
9	74 Same	5135	38		16	24		1					1	5624		3740	3740	
10	75 Finnin, Alice (Life)	4065			2	69							1	369		240	240	
11	76 Same	"	13	75										13	75	850	850	
12	77 Finnin, Alice (Life) + Jas. C.ault	4065		50	5	50								6		420	420	
13	78 Same	4065	6											6		390	390	
14	79 Fish, Robert S.	3007	45			4							1	50		2750	2750	
15	80 Fleming, Elizabeth	5867	82										1	83		5310	5310	
16	81 Fogle, Walter E.	5499 5869			37	95								37	95	2390	2390	
17	82 Freshwater, Clark + Annie L.	5135	58	20	16	5							1	100		5000	5000	
18	83 Freshwater, Edward	"			19									19		10	10	
19	84 Same	"	4	13										4	13	290	290	
20	85 Freshwater, Frank W.	5869	71	27									2	100		6100	6100	
21																		
22																		
23																		
24	86 Gamble, Geo M.	4065	31	50		14							1	46	50	2790	2790	
25	87 Gamble, Mary Catherine	5135												25	25	30	30	
26	88 Gay, Charles W.	5498	33	6	6								1	46		2300	2300	
27	89 Gay, Mary B + James N.	5497	44	148	25								1	93	25	5120	5120	
28	90 Gibson, Susan M.	5135												25	25	30	30	
29	91 Gladman, Emza	3956	53	8				1					1	63		4410	4410	
30	92 Same	4065	24	60										24	60	1590	1590	
31	93 Graham, Arthur	5498	60	33	50	8							1	102	50	5220	5220	
32	94 Graham, Drell + Lella	3956	85	55	1	2	3						2	148		8510	8510	
33	95 Graham, George	5497	6		10	34							1	17	34	870	870	
34	96 Graham, Jasper N.	2028		2										2		100	100	
35	97 Graham, Mary A.	3007	70	50	6									76	50	4200	4200	
36	98 Graham, Stephen	5501	40	23	75								1	64	75	3560	3560	
37	99 Guy, Calvin + Margaret A.	5497	49	25									1	95		4200	4200	
38	100 Guy, Fred L + Lulu R.	"	34	25	8								1	43	25	2230	2230	
39																		
40																		
41																		
42	101 Hall, Clara (Life)	5502	21	5	51									50	27	01	1480	1480

1182 43 355 58 69 34 10 3 2290 164325 98190 98190

UNION COUNTY, OHIO, FOR 1925

CLASSIFICATION OF BUILDINGS									Valued by Appraiser	Valued by Bd. of Rev.	Buildings Valued by Tax Com.	Land Valued by Tax Com.	TRANSFERS	Plat Page
House No. 1	House No. 2	Barn No. 1	Barn No. 2	Granary	Garage	Silo No. 1	Silo No. 2	Other Buildings						
600		20							620	620			30	1
1400		2000		250		120	700	300	4170	4170			40	2280
													120	15070
500		800		80		80		50	1510	1510			30	4390
700		350		200				50	1300	1300			40	3700
1000		100						20	1120	1120				240
													10	840
													10	410
														390
1000		400		300	100	60		50	1910	1910			30	2720
900		700		150				150	1900	1900			40	5270
													20	2370
200		600						100	900	900			50	4950
														10
														290
1800		1000		200	100	80		150	3330	3330			110	5990
500		100			80			50	730	730			30	2760
140									140	140				30
150		300		100	50			40	640	640			80	2220
800		700			20	50		100	1670	1670			160	4960
350									350	350				30
250		350		100				100	800	800			50	4360
														1590
1000		100			100	70			1270	1270			150	5070
1500	400	900	100	50	50			100	2600	2600			70	8440
300		100						80	480	480			20	850
														100
								50	50	50			40	4160
1000		300						20	1320	1320			40	3520
400		300				50		100	850	850			40	4160
700		400				100		100	1300	1300			70	2160
500		250						50	800	800			20	1460
18190	400	9770	100	1430	500	610	100	1660	29760	29760			1270	96920

THE COL. B. B. MFG. CO. 027352

Card No.	OWNER'S NAME	SURVEY	CLASSIFICATION OF LAND												TOTAL ACRES		Valued by Appraiser	Valued by Bd. of Rev.
			Cultivated		Arable		Timber		Orchard		Waste		Bldg. Site		A.	Hds.		
			A.	Hds.	A.	Hds.	A.	Hds.	A.	Hds.	A.	Hds.	A.	Hds.	A.	Hds.		
1	102	Hamner, J. H.	5505	41	15	8							1	65	4160	4160		
2	103	Hamner, J. Howard	5869	11									34	11 34	720	720		
3	104	Hamner, W. C.	5499	6	56									6 56	340	340		
4	105	Hamner, Wm. H.	"	70	50	1							1	72 50	4100	4100		
5	106	Hannawalt, Scott & Elmore.	5501	24	5	4							25	33 25	1730	1730		
6	107	Hannawalt, Berry.	5502	63	50	40							1	104 50	6420	6420		
7	108	Harshaw, Geo. W.	5497	15	5								1	21	1160	1160		
8	109	Same	"	10	15									25	1330	1330		
9	110	Harrington, John	5501	29	75	11			1				1	42 75	2220	2220		
10	111	Harrington, John H. & Henry B. Ellis.	4065	5									1	6	400	400		
11	112	Hemitt, William & Florence Adelia	5497	36	50	4							1	41 50	2160	2160		
12	113	Same	"	21	24	6							1	52	2720	2720		
13	114	Hodges, Lettie A.	5502 ^{xc}	52	75	10							1	63 75	3950	3950		
14	115	Hodges, Waterman M.	"	25	25									50	3250	3250		
15	116	Hush, John Jr.	5135		50									50	30	30		
16	117	Hutchinson, S. T.	5498		51	25								51 25	2610	2610		
17																		
18																		
19																		
20	118	James, Wm. H.	5498	27	85	14							1	42 85	2230	2230		
21	119	James, J. W.	5135	59	75	20			2	8			2	91 75	5050	5050		
22	120	Same	9028		4									4	170	170		
23	121	Jewell, John R.	5507	100	26	50	1	50					1	156 129 56	8250	8250		
24	122	Johnson, Adam C.	5498	13	5					1			1	20	800	800		
25	123	Johnson, Jeremiah	5135										31	31	40	40		
26	124	Johnson, Henson D.	5499		33	33								33 33	1660	1660		
27																		
28																		
29	125	Kelsey, Ruhama	5497	6	50								1	7 50	370	370		
30	126	Kirby, Joseph	5498	47	15								1	91 63 91	3580	3580		
31	127	Kirby, Joseph W.	5501	24		8								32	1920	1920		
32																		
33																		
34																		
35	128	Larcomb, Emanuel R.	5501	35	5									40	2200	2200		
36	129	Lee, Addison J.	5497	49	75	30	6							85 75	4500	4500		
37	130	Liggett, David E.	5501	117	50	30							2	149 50	8220	8220		
38	131	Lincoln, Dwight & Nancy	5499	14										175 15 75	810	810		
39	132	Lovels, Charles D.	5502 ^{xc}	85	6	21							1	113	6500	6500		
40	133	Low, Arnettie	5135		5	42								5 42	370	370		
41	134	Love, Elmer C.	3956	60	40	6	2	5					2	115	6320	6320		
42	135	Same & Eliza	"	62	40	15	5	2					2	30 86 70	5760	5760		
				1113	31	451	70	50	7	14			2	42 168323	96050	96050		

UNION COUNTY, OHIO, FOR 1925

CLASSIFICATION OF BUILDINGS									Valued by Appraiser	Valued by Bd. of Rev.	Buildings Valued by Tax Com.	Land Valued by Tax Com.	TRANSFERS	Plat Page
House No. 1	House No. 2	Barn No. 1	Barn No. 2	Granary	Garage	Silo No. 1	Silo No. 2	Other Buildings						
1600		700		150				250	2700	2700		90	4090	1
100									100	100		10	710	2
												20	320	3
700		400	100					100	1300	1300		100	4000	4
150			90					60	300	300		30	1700	5
600		150		100					850	850		40	6380	6
700		300		100				50	1150	1150		20	1140	7
												50	1280	8
700		150						100	950	950		70	2150	9
200		100						60	360	360			400	10
350		150		100				600	1200	1200		50	2110	11
500		200		20		40		20	810	810		80	2640	12
1800		1000		150	100	60		100	3210	3210		50	3900	13
												30	3220	14
								10	10	10			30	15
												40	2570	16
														17
														18
														19
500		300		20		50		30	800	800		40	2190	20
1000		800				80		100	1980	1980		90	4960	21
												20	150	22
500		900		200	50			40	1690	1690		140	8110	23
120		100							220	220			800	24
400		100						50	550	550			40	25
800		250						30	1080	1080		40	1590	26
														27
														28
												10	360	29
600		300	50					140	1090	1090		50	3530	30
												20	1900	31
														32
														33
														34
												20	2180	35
												120	4380	36
700	500	500	500	200	70	80		50	2600	2600		60	8160	37
400		250			50		50		750	750		40	770	38
800		600		200		70		60	1730	1730		60	6440	39
								80	300	300			390	40
500		300	200		50			50	1100	1100		160	6160	41
300		150		200	50			50	750	750		60	5700	42
14020	500	7820	940	1440	370	410		50	2030	27580	27580	1640	94410	

THE COL. B. S. MFG. CO. 027352

Card No.	OWNER'S NAME	SURVEY	CLASSIFICATION OF LAND												TOTAL ACRES	Valued by Appraiser	Valued by Bd. of Rev.		
			Cultivated		Arable		Timber		Orchard		Waste		Bldg. Site						
			A.	Hds.	A.	Hds.	A.	Hds.	A.	Hds.	A.	Hds.	A.	Hds.					
1	136	Lowe, Sophia	3007	42	18	4				1		1		66	3430	3430			
2																			
3																			
4																			
5	137	Mc Allister, Martha A.	9028	75	20	4						1		100	5500	5500			
6	138	Mc Coy, Alpha D & Francis	5505	52	8							2		62	3460	3460			
7	139	Mc Coy, John W.	"	6	30									6 30	320	320			
8	140	Mc Cracken, Charles F.	5497	2								80		2 80	140	140			
9																			
10																			
11																			
12	141	Mackay, James	3355	45	10	6			30			1		62 20	4350	4350			
13	142	Mayer, Albert	9028	10	9	50				6		50		26	1330	1330			
14	143	Metcalfe, Mc Kenzie & Ogillak	3007	49	10			12				1		62 10	3410	3410			
15	144	Miller, Mollie C.	4065		94	50								94 50	5190	5190			
16	145	Mitchell, Elias W.	5135									10		10	20	20			
17	146	Mitchell, Gracie L.	"									25		25	30	30			
18	147	Mitchell, Guy D.	5504	74	60	22						1		97 60	5360	5360			
19	148	Moseley, Frank W & Jessie	5497	29								1		30	1530	1530			
20	149	Moseley, Marion L & Leil	5505	29	10	86						1		40 86	2500	2500			
21	150	Myers, Isabelle	5498	83	35							2		120	6600	6600			
22	151	Myers, James J.	4065									1		1	70	70			
23	152	Same	"		3	75								3 75	240	240			
24	153	Same	"	7	75	7						50		15 25	980	980			
25	154	Same	"	27	16	8								35 16	2270	2270			
26	155	Same & Ethel	"	17	62									17 62	1220	1220			
27	156	Same	5135	39	29				55			1		69 55	4860	4860			
28																			
29																			
30																			
31	157	Newhouse, M. A. & Lena	5498	24	13					1		2		40	2000	2000			
32	158	Norris, J. K. & Hannah E.	4065	12										12	810	810			
33	159	Same	5502	68								2		70	4580	4580			
34																			
35																			
36	160	Overacher, Marie L.	5498	28	6							1		35	1750	1750			
37																			
38																			
39	161	Patrick, Clay & Lillie	3007	14	26	10						1		51	2500	2500			
40	162	Patrick, H. C. & Lillie J.	4065									1	17	1 17	60	60			
41	163	Same (Lillie J. & H.C.)	"	45	50				2			1		48 50	2420	2420			
42	164	Perkins, Clara L.	5498	47	50	20	10					1		78 50	5020	5020			
				827	53	340	61	46		2	75	9	17	23	15	249	21	71950	71950

UNION COUNTY, OHIO, FOR 1925

CLASSIFICATION OF BUILDINGS									Valued by Appraiser	Valued by Bd. of Rev.	Buildings Valued by Tax Com.	Land Valued by Tax Com.	TRANSFERS	Plat Page	
House No. 1	House No. 2	Barn No. 1	Barn No. 2	Granary	Garage	Silo No. 1	Silo No. 2	Other Buildings							
400		500		70				30	1000	1000			50	3380	1
															2
															3
															4
600		800		50	50			50	1550	1550			60	5440	5
400		170		30	200			180	930	930			50	3410	6
													50	270	7
300		40							340	340				140	8
															9
															10
															11
500		250		70		80		150	1050	1050			30	4320	12
								300	300	300			60	1270	13
600		200		200				100	1100	1100			30	3380	14
													110	5080	15
														30	16
200									200	200				30	17
1000		500		50	20			500	2070	2070			120	5240	18
350		150		150				50	700	700			80	1450	19
500		350		100				50	1000	1000			50	2450	20
1250		800		50					2100	2100			40	6560	21
500									500	500			30	70	22
													30	240	23
		500		50				20	570	570			30	950	24
													20	2250	25
													10	1210	26
1000		1000		300				70	2370	2370			40	4820	27
															28
															29
															30
500		200		130				50	880	880			20	1980	31
													60	750	32
500		800	100					250	1650	1650			70	4570	33
															34
															35
600		200						50	850	850			60	1690	36
															37
															38
300		250		100					650	650			80	2420	39
													10	50	40
50		100							150	150				2420	41
350		500						50	800	800			50	4970	42
9800		7310	100	1350	270	80		1850	20760	20760			1180	70770	

Appraisalment of Real Property

Dover.

Township.

THE COL. B. S. MFG. CO. 027352

Card No.	OWNER'S NAME	SURVEY	CLASSIFICATION OF LAND												TOTAL ACRES	Valued by Appraiser	Valued by Bd. of Rev.		
			Cultivated		Arable		Timber		Orchard		Waste		Bldg. Site						
			A.	Hds.	A.	Hds.	A.	Hds.	A.	Hds.	A.	Hds.	A.	Hds.					
1	Perkins, Chas L.	5498	40		43	61							1	84	61	4740	4740		
2	Perkins, Henry A.	5869	33		10		5		1				1	50		3150	3150		
3	Same	5869 5499	40											40		2520	2520		
4	Same	5498			72	40								72	40	3760	3760		
5	Perkins, Thos R.	5869	20		36		20		25				1	77	25	4840	4840		
6	Philips, Adam	5497	81	50	17								1	99	50	5570	5570		
7	Philips, Albert	5498			32								1	33		1710	1710		
8																			
9																			
10																			
11	Reed, J. Clark	5504	108										2	110		7670	7670		
12	Richard, Clark	4065	115	25	33									148	25	9000	9000		
13	Same	5502	58	50									2	60	50	3930	3930		
14	Rittenhouse, Edgar L.	5499	55		30	83							1	86	83	4500	4500		
15	Rittenhouse, James H.	4065	10		7	50							1	18	50	1230	1230		
16	Same	5502	20	29										20	29	1250	1250		
17	Rogers, Chancie L, Mary M. Spurgeon + Omaha Kendall	4065	48		24	80		10					1	83	80	4390	4390		
18	Rogers, Clark D.	5502	70	70	54								1	125	70	7800	7800		
19	Rutan, Ben M.	5501	108	75			15						1	124	75	7480	7480		
20																			
21																			
22																			
23	Samson, Homer	5135	117		25								1	75	143	9340	9340		
24	Scheiderer, Frederick S.	"			40	50							2	50	43	2200	2200		
25	Scheiderer, Jessie C.	"	38										1	39		2730	2730		
26	Same	5497	40		43	68				3			2	88	68	4870	4870		
27	Same	5498			30									30		1500	1500		
28	Same	"	43	95	20	20							1	84	95	4580	4580		
29	Same	5504	10	75										10	75	750	750		
30	Same	5505	4											4		230	230		
31	Same	"	10				10							20		1180	1180		
32	Sergman, Clara M + Mary L. Berchev	5135			71	50								71	50	4020	4020		
33	Same	9028			13	75								13	75	710	710		
34	Sharp, Watt R.	3956	96	30	56								3	155	30	10400	10400		
35	Same	4065	54	50	55								1	110	50	6290	6290		
36	Same	9028	12		5									17		1140	1140		
37	Sherman, Nettie	5135	71		24	15							2	112		6830	6830		
38	Shuler, Bert + W.E.	5135												30	30	30	30		
39	Shuler, Charles	5135												17	17	30	30		
40	Shuler, Charles + Eliz.	5135			30									30		30	30		
41	Shuler, Fannie H	"			50									50		40	40		
42	Same	"												75	75	60	60		
			1306	49	746	37	95		135	5				27	47	2181	58	130500	130500

UNION COUNTY, OHIO, FOR 1925

CLASSIFICATION OF BUILDINGS									Valued by Appraiser	Valued by Bd. of Rev.	Buildings Valued by Tax Com.	Land Valued by Tax Com.	TRANSFERS	Plat Page	
House No. 1	House No. 2	Barn No. 1	Barn No. 2	Granary	Garage	Silo No. 1	Silo No. 2	Other Buildings							
600		500			50		40	100	1290	1290		60	4680		1
500		300						50	850	850		40	3110		2
													2520		3
		400							400	400		100	3660		4
1200		500		100				200	2000	2000		100	4740		5
50		50						100	200	200		160	5410		6
100				70				170	340	340		50	1660		7
															8
															9
															10
1000	400	300		50	20			100	1870	1870		70	7600		11
												120	8880		12
1400		1400		300		70			3170	3170		80	3850		13
1200		500		50		80		170	2000	2000		30	4470		14
500		200						50	750	750		30	1200		15
												30	1220		16
500		150						60	710	710		50	4340		17
900		300		50	30			120	1400	1400		40	7760		18
650		300		80		100		100	1230	1230		90	7390		19
															20
															21
															22
200		1000	40	40	300	120		200	1860	1860		100	9240		23
150									150	150		40	2160		24
600		150		200		70		100	1120	1120		60	2670		25
700		700	250	50	50	70	70	400	2290	2290		90	4780		26
												30	1470		27
												110	4470		28
													750		29
												30	200		30
												10	1170		31
												50	3970		32
												40	670		33
1200		1250	100		50	50		50	2700	2700		180	10220		34
500									500	500		10	6290		35
												100	1130		36
700		600		20				20	1340	1340		100	6730		37
300									300	300			30		38
350					70			20	440	440			30		39
													30		40
													40		41
180									180	180			60		42
13480	400	8600	350	1010	570	600	70	3010	34090	27090		1900	128600		

Appraisalment of Real Property

Dover

Township.

THE COL. B. S. MFG. CO. 027352

Card No.	OWNER'S NAME	SURVEY	CLASSIFICATION OF LAND												TOTAL ACRES	Valued by Appraiser	Valued by Bd. of Rev.	
			Cultivated		Arable		Timber		Orchard		Waste		Bldg. Site					
			A.	Hds.	A.	Hds.	A.	Hds.	A.	Hds.	A.	Hds.	A.	Hds.				
1	Shuler, Marion	5135			4	20								4	20	230	230	
2	Same	"	26	05	10					4			1	41	05	2630	2630	
3	Shuler, Marion E.	"												43	43	50	50	
4	Same	"												08	08	10	10	
5	Skinner, William J.	5869	32	25	20								2	54	25	3470	3470	
6	Smith, Stewart T.	5499 ^{ac} 5869	75		39	50							1	115	50	6500	6500	
7	Same	5501	22		19	75	8						1	50	75	2790	2790	
8	Southard, M.A. & Effie L.	4065	100											100		6620	6620	
9	Same	5135	64		35			1					1	26	10, 26	6460	6460	
10	Speicher, Frank	5505	9	33	12									21	33	1230	1230	
11	Same	"	81	40	6		8						1	96	40	5570	5570	
12	Sprague, Wm. K.	5499	9	25										9	25	470	470	
13	Spurgeon, Chas.	"	35		62								3	100		6100	6100	
14	Same	5869	56	48			4							60	48	3600	3600	
15	Spurgeon, Martha & Anna	5499	36		12									48		2880	2880	
16	Same	5869	25		9		5						1	52	40 52	2470	2470	
17	Stall, Geo H.	5135			1	60								1	60	110	110	
18	Stewart, Hugh C.	3355	52	50	14		8						1	75	50	5280	5280	
19	Stewart, Sanford M.	4065	47		20								1	68		3740	3740	
20	Stines, Charles L. & Besie R.	5499	60		54		15						1	130		7150	7150	
21	Stines, Joseph	5135			36									36		40	40	
22	Same	"			73									73		80	80	
23	Same & Margaret E.	"			55									55		40	40	
24	Stines, Lutelle	5499	6		9	88							1	16	88	840	840	
25	Stoll, Geo.	5135			50									50	1	70	70	
26	Strayer, Agnes K.	5498	30		17			1					1	49		2450	2450	
27	Sullivan, Geo W.	5499			4	50								50	5	260	260	
28																		
29																		
30																		
31	Taylor, Adrain M. & Louisa M. (Wife)	5135			75									75		50	50	
32	Same	5135			1	07								1	07	70	70	
33	Taylor, George E.	9028	59	50	30			2		6			2	99	50	5000	5000	
34	Taylor, Harry	3007	59		10		25	1					2	97		6010	6010	
35	Same	4065	16		38	15								54	15	3510	3510	
36	Taylor, Oscar J. & Marie C.	3007	33		42		12			3				90		5580	5580	
37	Same	4065	12		12		4						2	30		1590	1590	
38	Same (O.J. & Marie)	"	15		13								2	30		1650	1650	
39	Taylor, U.F.	1307			10	80								10	80	530	530	
40	Same	3007	60		30	20		2					2	94	20	5840	5840	
41	Same	3956	45		15								1	30	60	3690	3690	
42	Same	4065	67		29					3				50	99	50	6460	6460

1133 76 58454 89 00 7 16 29 29 1859 59 11120 11120

UNION COUNTY, OHIO, FOR 1925

CLASSIFICATION OF BUILDINGS									Valued by Appraiser	Valued by Bd. of Rev.	Buildings Valued by Tax Com.	Land Valued by Tax Com.	TRANSFERS	Plat Page		
House No. 1	House No. 2	Barn No. 1	Barn No. 2	Granary	Garage	Silo No. 1	Silo No. 2	Other Buildings								
								20	20	20			230	1		
500		200						40	740	740			80	2550	2	
350					100				450	450				50	3	
														10	4	
500		1400		50	50			20	2020	2020			90	3380	5	
400		600	200	100	100			150	1550	1550			40	6460	6	
900		550			100			40	1590	1590			50	2740	7	
														6620	8	
750		200	300	100		100		20	1470	1470			90	6370	9	
														1230	10	
760		900		40		100		100	1900	1900			160	5410	11	
														30	440	12
1800		900		100				70	2870	2870			50	6050	13	
														90	3510	14
														20	2860	15
1600		500		100		70		100	2570	2570			70	2400	16	
														110	17	
700		700						20	1420	1420			130	3150	18	
500		300		150				200	1150	1150			90	3650	19	
800		600						150	1550	1550			90	7060	20	
														40	21	
														80	22	
														40	23	
800			150		50			40	1040	1040			40	800	24	
500		50						10	560	560				70	25	
1400		300						50	1830	1830			50	2400	26	
100									100	100			20	240	27	
															28	
															29	
															30	
														50	31	
														70	32	
1000		700		50	50	80		100	1980	1980			180	4820	33	
1100		500			40			150	1790	1790			50	5960	34	
								20	20	20			10	3500	35	
													50	5530	36	
500		600		20	30				1150	1150			20	1570	37	
400		50							450	450			10	1640	38	
													70	460	39	
1200		800	600	250		120		70	3040	3040			70	5770	40	
500		1000	50						1550	1550			100	3590	41	
								70	70	70			30	6430	42	
17060		10850	1300	960	520	550		1440	32680	32680			1780	109340		

THE COL. B. B. MFG. CO. 027352

Card No.	OWNER'S NAME	SURVEY	CLASSIFICATION OF LAND												TOTAL ACRES		Valued by Appraiser	Valued by Bd. of Rev.	
			Cultivated		Arable		Timber		Orchard		Waste		Bldg. Site		A.	Hds.			
			A.	Hds.	A.	Hds.	A.	Hds.	A.	Hds.	A.	Hds.	A.	Hds.	A.	Hds.			
1	240	Thomas, Flora + Alonzo	5497	2		10	80							1		13	80	690	690
2	241	Thomas, Phineas	4065	2	25									1		3	25	210	210
3	242	Thompson, Clyde B.	3007	41	58	10								1		52	58	2890	2890
4	243	Thompson, Flora M.	..	48	52	30	6									84	52	4650	4650
5	244	Thompson, Fredrica (Life)	5499	8												8		420	420
6	245	Same et al	"	13		2								1		16		830	830
7	246	Thompson, O. L.	3007			39										39		1600	1600
8	247	Tossey, Pearl (Seperate Receipt)	9028	20		59	20									79	20	3850	3850
9	248	Tossey, Pearl + Prude	2956	8												8		480	480
10	249	Same	4065	22	50											22	50	1320	1320
11	250	Same	9028	45	50	14					3			2		64	50	3610	3610
12	251	Trees, Clark C + Lottie	5498	10		5	25							1		16	25	810	810
13	252	Trees, Lowell R + Elsie E.	"			24	83									24	83	1240	1240
14																			
15																			
16	253	Vance, Joseph T + Sarah J	5497	78		25	10		1					1		115		7130	7130
17																			
18																			
19	254	Walker, Wm.	5501	24		6								1		31		1920	1920
20	255	Webb, Chas D.	4065		25											25		10	10
21	256	Weller, John	3355	80		19								1		100		6500	6500
22	257	Same	5135	12		14	50				3			3		32	50	2050	2050
23	258	Same	"			58	20									58	20	3000	3000
24	259	Wilcox, Alfred C.	5498	19	50	25								1		45	50	2270	2270
25	260	Wilcox, Charles L + Ethel M.	5497			12								1		13		650	650
26																			
27																			
28	261	Yeager, Perry L.	5499	46		18	40							1		65	40	4050	4050
29																			
30																			
31																			
32																			
33																			
34																			
35																			
36																			
37																			
38																			
39																			
40																			
41																			
42																			
				481	10	373	18	16		1	6		16		893	28	50780	50780	

UNION COUNTY, OHIO, FOR 1925

CLASSIFICATION OF BUILDINGS									Valued by Appraiser	Valued by Bd. of Rev.	Buildings Valued by Tax Com.	Land Valued by Tax Com.	TRANSFERS	Plat Page		
House No. 1	House No. 2	Barn No. 1	Barn No. 2	Granary	Garage	Silo No. 1	Silo No. 2	Other Buildings								
300	200								500	500			30	660	1	
300					50			50	400	400				210	2	
300	300							20	620	620				40	2850	3
														60	4590	4
														10	410	5
400	100			250				100	850	850				30	800	6
														10	1590	7
														30	3820	8
														10	470	9
															1320	10
650	500			200		50		30	1430	1430				70	3540	11
300	100			50				20	470	470				20	790	12
700	240					60			1000	1000				40	1200	13
																14
																15
1000	1000							50	2050	2050				40	7090	16
																17
																18
600	100								700	700				30	1890	19
															10	20
		250	150						400	400				40	6460	21
900	500	1000	500	100		100		200	3300	3300				110	1940	22
														40	3520	23
700	300								1000	1000				80	2190	24
300	150							100	550	550				20	630	25
																26
																27
700	500				60			40	1300	1300				80	3970	28
																29
																30
																31
																32
																33
																34
																35
																36
																37
																38
																39
																40
																41
																42
7150	800	4440	650	600	110	210		610	14570	14570				1790	49970	

Appraisement of Real Property *Magnetic Springs School District Harby* Township.

THE COL. B. S. MFG. CO. 027352

Card No.	OWNER'S NAME	SURVEY	CLASSIFICATION OF LAND												TOTAL ACRES	Valued by Appraiser	Valued by Bd. of Rev.	
			Cultivated		Arable		Timber		Orchard		Waste		Bldg. Site					
			A.	Hds.	A.	Hds.	A.	Hds.	A.	Hds.	A.	Hds.	A.	Hds.				
1	262	Beard, Everett E. + Minerva J.	5869	2		11	25						1		14	25	860	860
2	263	Beard, R. A.	"	5											5		320	320
3	264	Same (Reuben A.)	"	31		10		5					1		47		3000	3000
4	265	Bowdre, Benj. F.	"	18		4							1		23		1470	1470
5																		
6																		
7	266	Felty, John M. + Harriett Jane	5869	36				3		1			1		41		2620	2620
8	267	Fogle, Eli	"	6		90									6	90	440	440
9	268	Same	"	35		1		5					1		42		2680	2680
10	269	Fogle, Leonard	"	14		10		15					1		33	10	2100	2100
11																		
12																		
13	270	Gray, George H. + Fannie E.	5869	10											10		640	640
14																		
15																		
16	271	Hite, Theron A.	5869	53		23		3					1		57	23	3640	3640
17																		
18																		
19	272	Perkins, Thomas R.	5869	98		25		5		20			1		124	25	7950	7950
20																		
21																		
22	273	Spurgeon, Clark	5869	23		2				50				50	26		1660	1660
23																		
24																		
25	274	Wollam, Melvin A.	5869	15		5							1		21		1340	1340
26																		
27																		
28																		
29																		
30																		
31																		
32																		
33																		
34																		
35																		
36																		
37																		
38																		
39																		
40																		
41																		
42																		

350 48 56 25 32 1 50 950 450 73 28720 28720

UNION COUNTY, OHIO, FOR 1925

CLASSIFICATION OF BUILDINGS									Valued by Appraiser	Valued by Bd. of Rev.	Buildings Valued by Tax Com.	Land Valued by Tax Com.	TRANSFERS	Plat Page	
House No. 1	House No. 2	Barn No. 1	Barn No. 2	Granary	Garage	Silo No. 1	Silo No. 2	Other Buildings							
200		350							550	550			20	840	1
													30	300	2
700		150			40			250	1140	1140			60	2940	3
280		200			40			60	580	580			60	1410	4
															5
															6
600		200						200	1000	1000			30	2590	7
													10	430	8
300		100						50	450	450			40	2640	9
1200		50			30			20	1300	1300			20	2080	10
															11
															12
													10	630	13
															14
															15
800		600						100	1500	1500			20	3620	16
															17
															18
1200		800	600	100				100	2800	2800			40	7910	19
															20
															21
200		100							300	300			20	1640	22
															23
															24
400		50						100	550	550			30	1310	25
															26
															27
															28
															29
															30
															31
															32
															33
															34
															35
															36
															37
															38
															39
															40
															41
															42
5880		2600	600	170	40			880	10170	10170			380	28340	

Appraisalment of Real Property *Millcreek School District - Lower* Township.

THE COL. S. S. MFG. CO. 027352

Card No.	OWNER'S NAME	SURVEY	CLASSIFICATION OF LAND										TOTAL ACRES	Valued by Appraiser	Valued by Bd. of Rev.		
			Cultivated		Arable		Timber		Orchard		Waste					Bldg. Site	
			A.	Hds.	A.	Hds.	A.	Hds.	A.	Hds.	A.	Hds.				A.	Hds.
1	275 Columbus Mutual Life Ins Co., the	9028	60		60								120	6600	6600		
2	276 Creasap, Joseph E. & Mary E.	3007	66		20					5		1	92	4700	4700		
3																	
4																	
5	277 Mayer, Albert	9028	68	15								2	70 15	4300	4300		
6	278 Mayers, John	"	45		4							1	50	3100	3100		
7	279 Same, A.	"	16	50	12								28 50	1750	1750		
8																	
9																	
10	280 Richey, Jefferson L.	9028										150	150	100	100		
11	281 Same	"			37	8							45	2400	2400		
12	282 Same (J.L.)	"			3								3	100	100		
13																	
14																	
15	283 Seigman, Clara & Mary L. Becker	9028	60		8							2	70	4300	4300		
16																	
17																	
18																	
19																	
20																	
21																	
22																	
23																	
24																	
25																	
26																	
27																	
28																	
29																	
30																	
31																	
32																	
33																	
34																	
35																	
36																	
37																	
38																	
39																	
40																	
41																	
42																	

315 65 144 8 5 7 50 480 15 27410 27410

UNION COUNTY, OHIO, FOR 1925

CLASSIFICATION OF BUILDINGS									Valued by Appraiser	Valued by Bd. of Rev.	Buildings Valued by Tax Com.	Land Valued by Tax Com.	TRANSFERS	Plat Page	
House No. 1	House No. 2	Barn No. 1	Barn No. 2	Granary	Garage	Silo No. 1	Silo No. 2	Other Buildings							
													110	6490	1
400		600		30					1030	1030			100	4600	2
															3
															4
600		700				100		50	1450	1450			30	4270	5
800		350	150					80	1380	1380			30	3070	6
													10	1740	7
															8
															9
150		40						30	220	220				100	10
		100						20	120	120				2400	11
													30	130	12
															13
															14
700		600		120		80		100	1600	1600			30	4270	15
															16
															17
															18
															19
															20
															21
															22
															23
															24
															25
															26
															27
															28
															29
															30
															31
															32
															33
															34
															35
															36
															37
															38
															39
															40
															41
															42
2650		2390	150	150		180		280	5800	5800			340	27070	

Appraisalment of Real Property *Recapitulation*

Dover Township.

THE COL. R. E. MFG. CO. 027352

Card No.	OWNER'S NAME	SURVEY	CLASSIFICATION OF LAND												TOTAL ACRES	Valued by Appraiser	Valued by Bd. of Rev.			
			Cultivated		Arable		Timber		Orchard		Waste		Bldg. Site							
			A.	Hds.	A.	Hds.	A.	Hds.	A.	Hds.	A.	Hds.	A.	Hds.						
1	Dover Township -	Page 1.	1202	90	780	26	59	25	2	10	25	57	2079	92	1139	20	1139	20		
2	"	2.	1090	75	573	13	57		5	18	50	24	02	1768	40	956	40	956	40	
3	"	3.	1182	43	355	58	69	34	10	3	22	90	1643	25	981	90	981	90		
4	"	4.	1113	31	451		70	50	7	14	27	42	1683	23	960	50	960	50		
5	"	5.	827	53	340	61	46		2	75	9	17	23	15	1249	21	719	58	719	50
6	"	6.	1306	49	746	37	95		1	25	5	27	47	2181	58	1305	00	1305	00	
7	"	7.	1133	76	584	54	89		7	16	29	29	1859	57	1111	20	1111	20		
8	"	8.	481	10	373	18	16		1	6	16		893	28	507	80	507	80		
9	<i>New Dover Lots - Total</i>															1830	1830			
10			8338	27	4204	67	502	09	36	00	81	67	195	76	1335	46	769	80	769	80
14	Magnetic Spring S. D.	Page - 9	350	48	56	25	33		1	50	9	50	450	73	287	20	287	20		
15			350	48	56	25	33		1	50	9	50	450	73	287	20	287	20		
20	Millbank S. D.	Page 10.	315	65	144		8			5	7	50	480	15	274	10	274	10		
21			315	65	144		8			5	7	50	480	15	274	10	274	10		
27	New Dover Lots.	Page 19.														870	870			
28	"	20.														570	570			
29	"	21														390	390			
30															1830	1830				

Appraisalment of Real Property in *New Dover Lots - Dover.* Township.

THE COL. B. B. MFG. CO. 027362

Card No.	OWNER'S NAME	CLASSIFICATION OF LOTS										Valued by Appraiser	Valued by Bd. of Rev.
		In Lot	Out Lot	Part	Addition	Frontage		Street	Depth		Street		
						Feet	Hds.		Feet	Hds.			
1	<i>Bice, Eugene + Edna</i>	57		<i>all</i>		66		<i>Main</i>	305			40	40
2													
3													
4													
5	<i>Church, M. E.</i>	54		<i>all</i>		66			305			40	40
6	<i>Same (of New Dover, Trustees)</i>	40		<i>"</i>		82	50	<i>Main</i>	132		<i>School</i>	50	50
7	<i>Same</i>	45		<i>W.</i>		50					<i>"</i>	20	20
8													
9													
10													
11	<i>Fogle, Anna Marie</i>	19		<i>N²</i>		66		<i>School</i>	82	52		30	30
12	<i>Same</i>	20		<i>"</i>		66			82	52		30	30
13	<i>Freshwater, Edward</i>	38		<i>E</i>		41	50	<i>Main</i>				40	40
14	<i>Same</i>	39		<i>all</i>		82	50	<i>"</i>	132		<i>Church</i>	40	40
15	<i>Same</i>	43		<i>"</i>				<i>R. R.</i>				20	20
16	<i>Same</i>	44		<i>"</i>		85	50	<i>"</i>	132		<i>School</i>	40	40
17													
18													
19													
20	<i>Gamble, Rose M.</i>	26		<i>all</i>		82	50	<i>Main</i>	132		<i>Church</i>	40	40
21	<i>Gibson, Arthur</i>	10		<i>"</i>		82	50	<i>Alley</i>	132		<i>Alley</i>	30	30
22	<i>Same</i>	33		<i>"</i>		88		<i>Main</i>	120		<i>"</i>	20	20
23													
24													
25													
26	<i>Hush, John H.</i>	41		<i>all</i>		82		<i>Main</i>	132		<i>School</i>	40	40
27	<i>Same</i>	42		<i>"</i>		95		<i>"</i>	132			40	40
28	<i>Hush, John Jr.</i>	15		<i>"</i>		82	50					20	20
29	<i>Same</i>	16		<i>"</i>		82	50					30	30
30	<i>Same</i>	27		<i>"</i>		82	50				<i>Church</i>	40	40
31	<i>Same</i>	28		<i>"</i>		82	50				<i>Alley</i>	40	40
32	<i>Same</i>	38		<i>S</i>		32		<i>Church</i>				30	30
33	<i>Same</i>	45		<i>E²</i>		27	50					20	20
34	<i>Same</i>	46		<i>all</i>		82	50	<i>Main</i>			<i>Church</i>	30	30
35	<i>Same</i>			<i>Warehouse on R.R. Lands + Lot #38.</i>								30	30
36													
37													
38													
39	<i>James, Samuel</i>	51		<i>all</i>		66			305			40	40
40	<i>Same</i>	52		<i>"</i>		66			305			40	40
41	<i>Johnston, Nellie G.</i>	19		<i>S²</i>		66			82	52	<i>School</i>	30	30
42	<i>Same</i>	20		<i>"</i>		66			82	52		30	30

840 840

UNION COUNTY FOR 1925

Township

CLASSIFICATION OF BUILDINGS								Valued by Appraiser	Valued by Bd. of Rev.	Lot Valued by Tax Com.	Building Valued by Tax Com.	TRANSFERS	Plat Page
House No. 1	House No. 2	Barn	Other Buildings	Business Bldg.	Factory	Garage	Warehouse						
530		80						610	610				1
													2
													3
													4
550			80			20		650	650				5
800								800	800				6
													7
													8
													9
													10
130								130	130				11
													12
				670				670	670				13
700		200	20					920	920				14
													15
160			100					260	260				16
													17
													18
													19
200								200	200				20
200		70	30					300	300				21
													22
													23
													24
													25
700		80		900				1680	1680				26
													27
		100	30					120	120				28
900			50					950	950				29
													30
			100					100	100				31
													32
													33
			10					10	10				34
				500				500	500				35
													36
													37
													38
700		100	20					820	820				39
													40
200								200	200				41
													42
5770		630	430	2070		20		8920	8920				

Appraisalment of Real Property in *New Dover Lots - Dover* Township.

THE COL. B. S. MFG. CO. 027362

Card No.	OWNER'S NAME	CLASSIFICATION OF LOTS										Valued by Appraiser	Valued by Bd. of Rev.
		In Lot	Out Lot	Part	Addition	Frontage		Street	Depth		Street		
						Feet	Hds.		Feet	Hds.			
1	Kelsey, Lewis C.	31		W.		36		Main	132		East	20	20
2	Same	31		E.		46	50	"	132		"	20	20
3	Kelsey, Wm. J.	12		all.		82	50		132		East	20	20
4	Kirby, William E & Effie J.	50		"		66		Main	132			40	40
5	K. of P. Lodge					Lease 2 nd Story Building Lot #36.							
6													
7													
8													
9	Low, Arnettie	9		all					132			20	20
10	Same	34		"		127						30	30
11	Low, John	11		"		82	50		132		Alley	20	20
12	Same	32		"		84		Main	132			40	40
13													
14													
15													
16	McCracken, Charles F & Olive	53		all		66		Main	305			40	40
17													
18													
19													
20	Mitchell, Elias W.	22		all		22		Main	132			20	20
21	Mitchell, William H.	14		"		82	50	"	132			20	20
22	Same	29		"		82	50	"	132			40	40
23	Myers, Adam C.	55		"		66		"	132			40	40
24	Myers, James I & Ethel	5		"		82	50	R.R.	132			10	10
25	Same	6		"		82	50	"	132			10	10
26	Same	7		"		82	50	"	132			10	10
27	Same	8		"		82	50	"	132			10	10
28	Myers, Ralph C.	25		"		82	50	Main			School	40	40
29													
30													
31													
32	Norris, J. K & Hannah C.	24		all		82	50	Main	132			40	40
33													
34													
35													
36	Roberts, Ella	17		all		82	50		132		Church	30	30
37	Same	18		"		82	50		132		"	30	30
38													
39													
40													
41	Scheiderer, Jessie O	1		all		82	50	Main	132			10	10
42	Same	2		"		82	50	"	132		Alley	10	10
												570	570

UNION COUNTY FOR 1925

		CLASSIFICATION OF BUILDINGS						Valued by Appraiser	Valued by Bd. of Rev.	Lot Valued by Tax Com.	Building Valued by Tax Com.	TRANSFERS	Plat Page
House No. 1	House No. 2	Barn	Other Buildings	Business Bldg.	Factory	Garage	Warehouse						
600		150	100	150				1000	1000				1
													2
													3
500		100						600	600				4
350								350	350				5
													6
													7
													8
													9
600			100					700	700				10
													11
250			70	30				350	350				12
													13
													14
													15
700			10			30		740	740				16
													17
													18
													19
350								350	350				20
													21
450		150						600	600				22
500		80						580	580				23
													24
													25
													26
													27
200						10		210	210				28
													29
													30
													31
700		60	50					810	810				32
													33
													34
													35
350			50					400	400				36
													37
						100		100	100				38
													39
													40
													41
													42
5550		540	380	180		140		6490	6490				

Appraisement of Real Property in New Dover Lots -

Dover. Township.

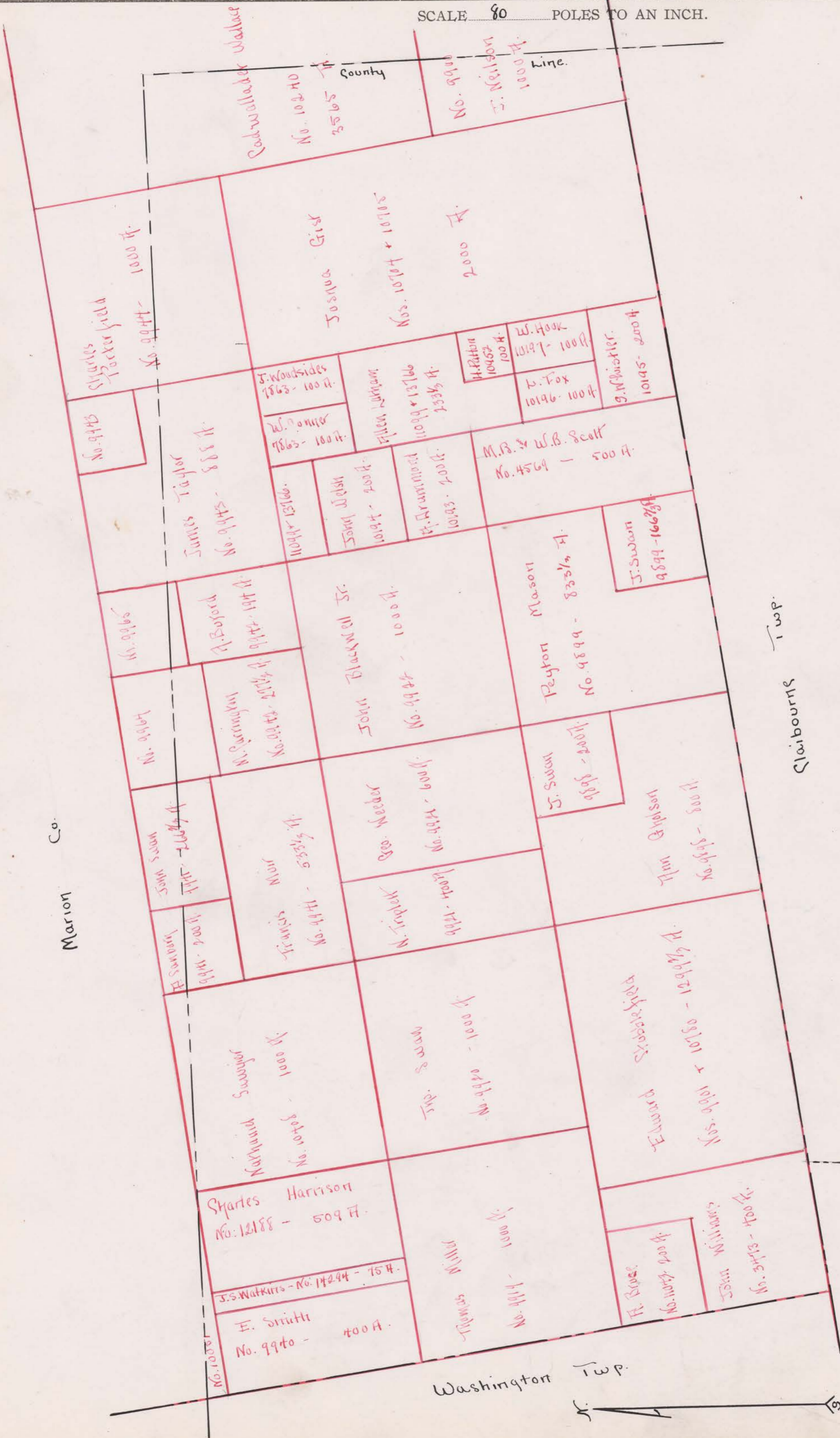
THE COL. B. & MFG. CO. 027362

Card No.	OWNER'S NAME	CLASSIFICATION OF LOTS										Valued by Appraiser	Valued by Bd. of Rev.
		In Lot	Out Lot	Part	Addition	Frontage		Street	Depth		Street		
						Feet	Hds.		Feet	Hds.			
1	Scheiderer, Jessie O.	3		all		82	50	Main	132			10	10
2	Same	4		"		82	50	"	132			10	10
3	Shuler, Howard H.	35		"		82	50	"				20	20
4	Shuler, Marion A.	36		E.		27		Main				30	30
5	Stiner, Charles L.	56		W.		66		"	305			40	40
6	Stiner, Joseph + Margaret E.	47		all		52		"				30	30
7	Same	48		"		66		"	305			40	40
8	Same	49		"		66		"	305			40	40
9	Stoll, John G.	37		"		82	50	"				40	40
10	Stoll, George H + Anna F	38		W		41	25	Church				30	30
11													
12													
13													
14	Taylor, Adrian M + Louise M (wife)	13		all		82	50		132	East		20	20
15	Same	30		"		82	50	Main	132	"		40	40
16													
17													
18													
19	Vining, J. H.	23		all		82	50		132			40	40
20													
21													
22													
23													
24													
25													
26													
27													
28													
29													
30													
31													
32													
33													
34													
35													
36													
37													
38													
39													
40													
41													
42													

		CLASSIFICATION OF BUILDINGS							Valued by Appraiser	Valued by Bd. of Rev.	Lot Valued by Tax Com.	Building Valued by Tax Com.	TRANSFERS	Plat Page
House No. 1	House No. 2	Barn	Other Buildings	Business Bldg.	Factory	Garage	Warehouse							
													1	
													2	
150								150	150				3	
100								100	100				4	
400								400	400				5	
													6	
1000			^{all 400} 150 70					1320	1320				7	
													8	
500								500	500				9	
			150					150	150				10	
													11	
													12	
													13	
													14	
800		80	20					900	900				15	
													16	
													17	
													18	
500								500	500				19	
													20	
													21	
													22	
													23	
													24	
													25	
													26	
													27	
													28	
													29	
													30	
													31	
													32	
													33	
													34	
													35	
													36	
													37	
													38	
													39	
													40	
													41	
													42	
3450			230 340					4020	4020					

SCALE 80 POLES TO AN INCH.

Marion Co.



County Line
 No. 10240
 3565 A.
 No. 9900
 J. Neilson
 1000 A.

Starkes
 Packer field
 No. 9944 - 1000 A.

Justus Taylor
 No. 9943 - 888 A.
 Josilua Grist
 Nos. 10704 + 10705
 2000 A.

J. Woodsides
 7863 - 100 A.
 W. Panzer
 7863 - 100 A.
 Ellen Latham
 1099 + 1316
 2335 A.
 H. Patten
 10457
 100 A.
 W. Hook
 10197 - 100 A.
 T. Fox
 10196 - 100 A.
 G. Whistler
 10195 - 200 A.

No. 9945
 11094 + 13166
 Saml Welsh
 10194 - 200 A.
 H. Drummond
 10193 - 200 A.
 M.B. & W.B. Scott
 No. 4569 - 500 A.

No. 9946
 A. Boyard
 9947 - 194 A.
 W. Piercing
 No. 9948 - 217 1/2 A.
 John Blackwell Sr.
 No. 9947 - 1000 A.

No. 9947
 John Blackwell Sr.
 No. 9948 - 1000 A.
 Geo. Woelber
 No. 9941 - 600 A.
 Peyton Mason
 No. 9899 - 833 1/2 A.
 J. Swann
 9898 - 200 A.
 J. Swann
 9899 - 162 2/3 A.

Saml Swann
 9949 - 166 2/3 A.
 Francis Minor
 No. 9944 - 533 1/2 A.
 John Blackwell Sr.
 No. 9947 - 1000 A.
 J. Swann
 9898 - 200 A.
 Ann G. Wilson
 No. 9898 - 800 A.


Starkes
 Harrison
 No. 12188 - 509 A.
 E. Smith
 No. 9940 - 400 A.
 Thomas W. Miller
 No. 9941 - 1000 A.
 F. Brown
 No. 11073 - 200 A.
 John Williams
 No. 54713 - 1400 A.

No. 10001
 J.S. Watkins - No. 17244 - 75 A.
 F. Brown
 No. 11073 - 200 A.
 John Williams
 No. 54713 - 1400 A.

Clairbourne Twp.

York Twp.

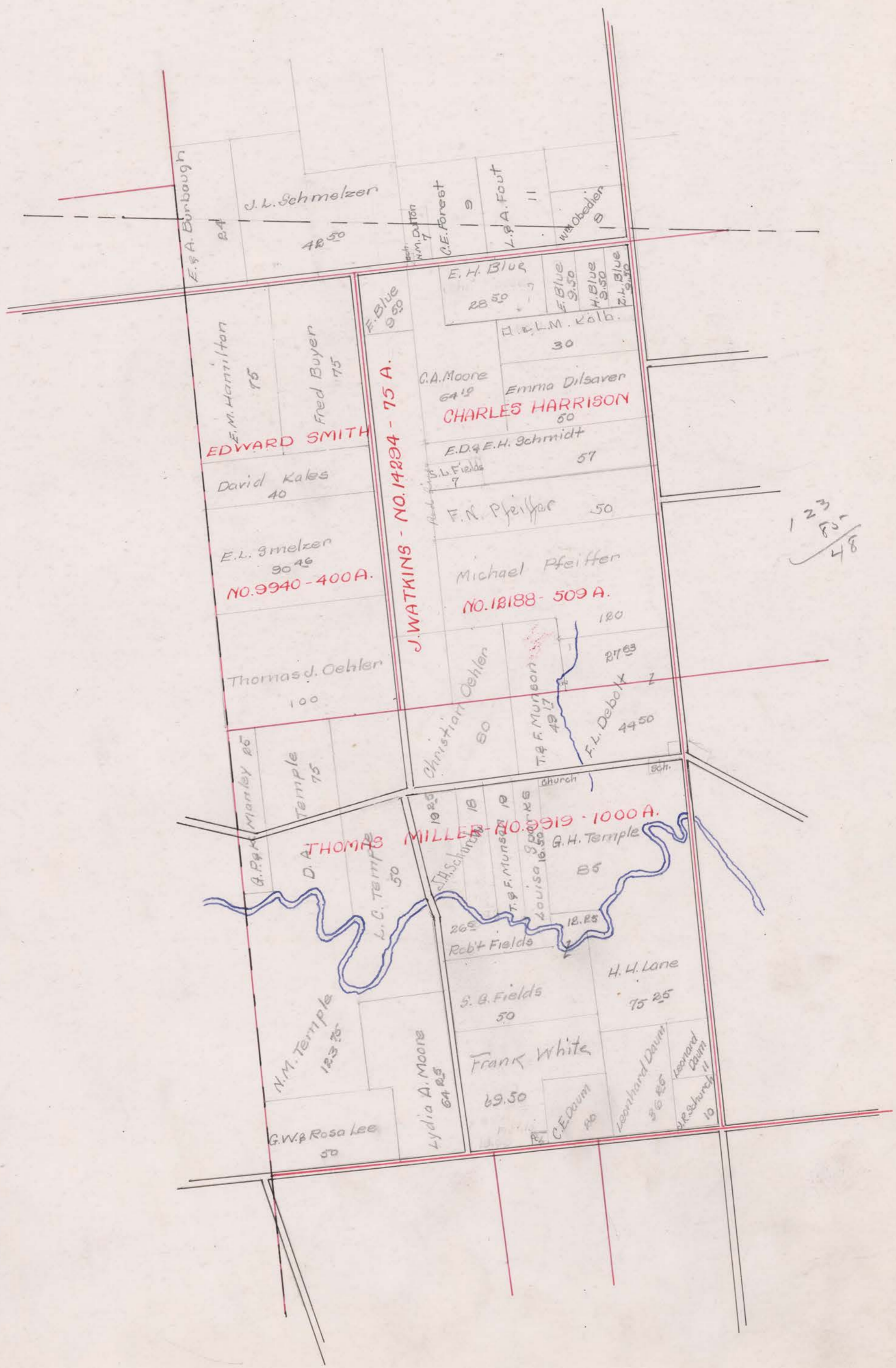
Washington Twp.

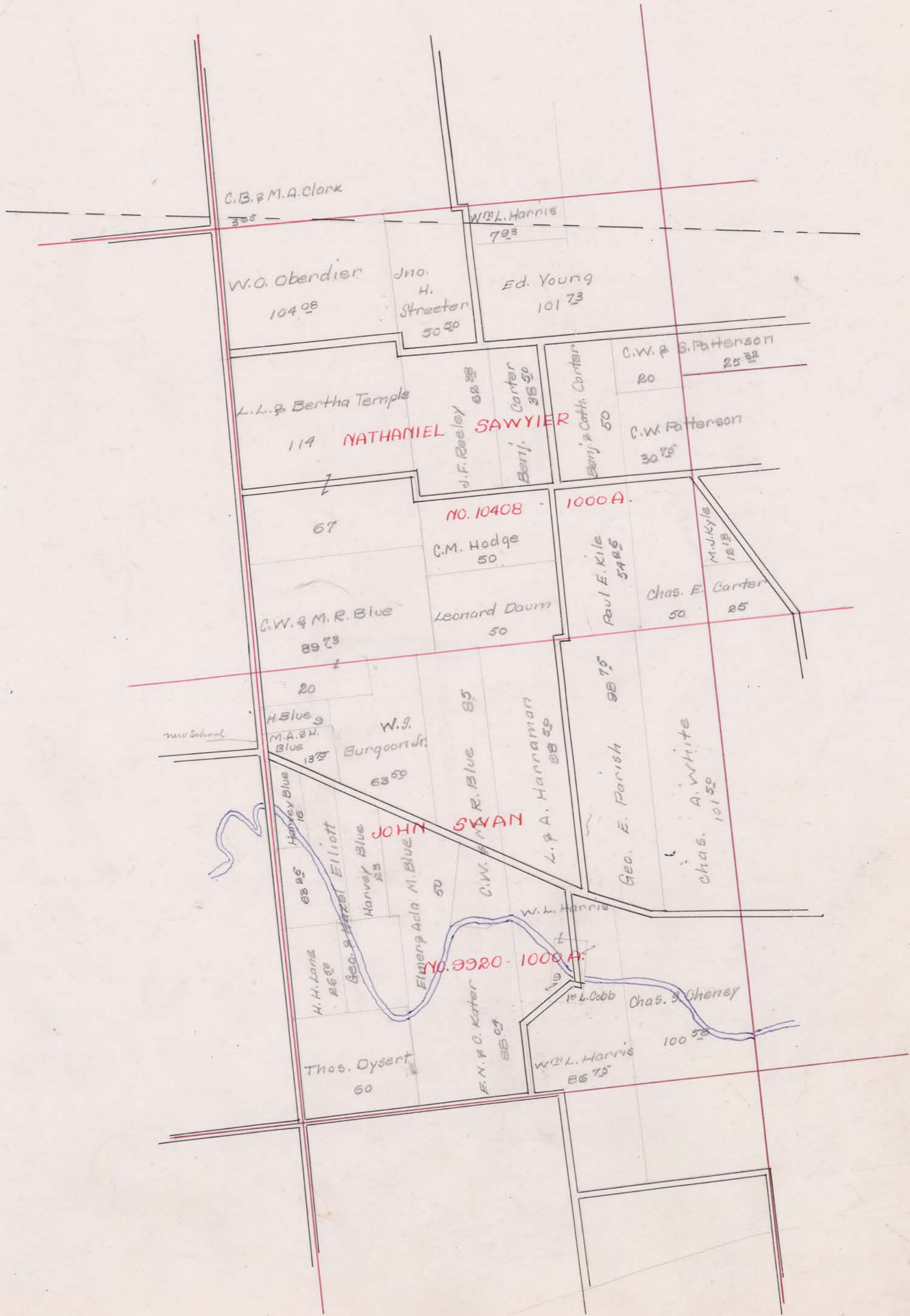


Conceded August 25th 1923.

SURVEY No. 10051 - 9940-12188-14294
9919 TOWN OF Jackson

SCALE 80 POLES TO AN INCH.





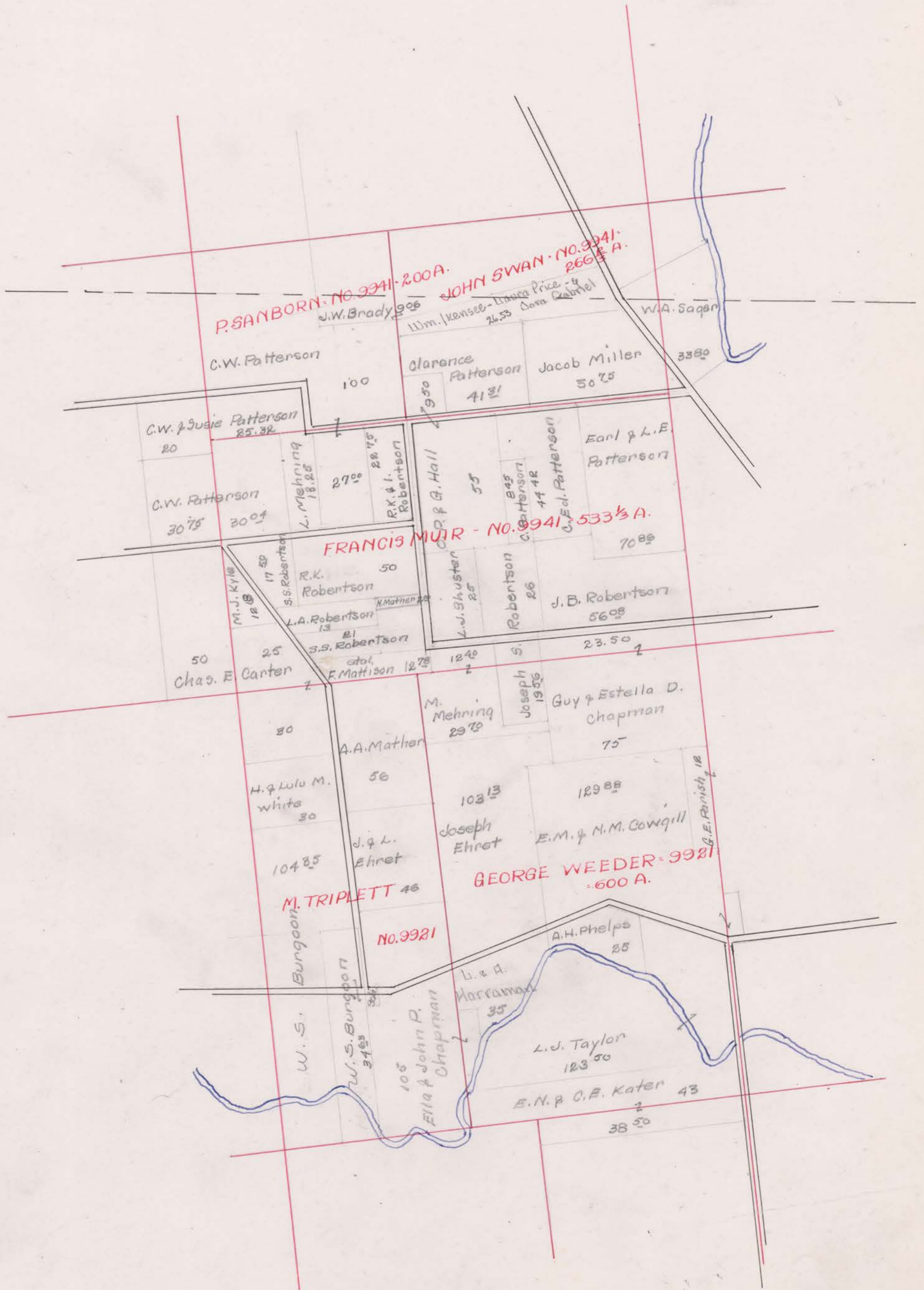
SURVEY No. 11043-3473-9901+10780 TOWN OF Jackson

SCALE 80 POLES TO AN INCH.



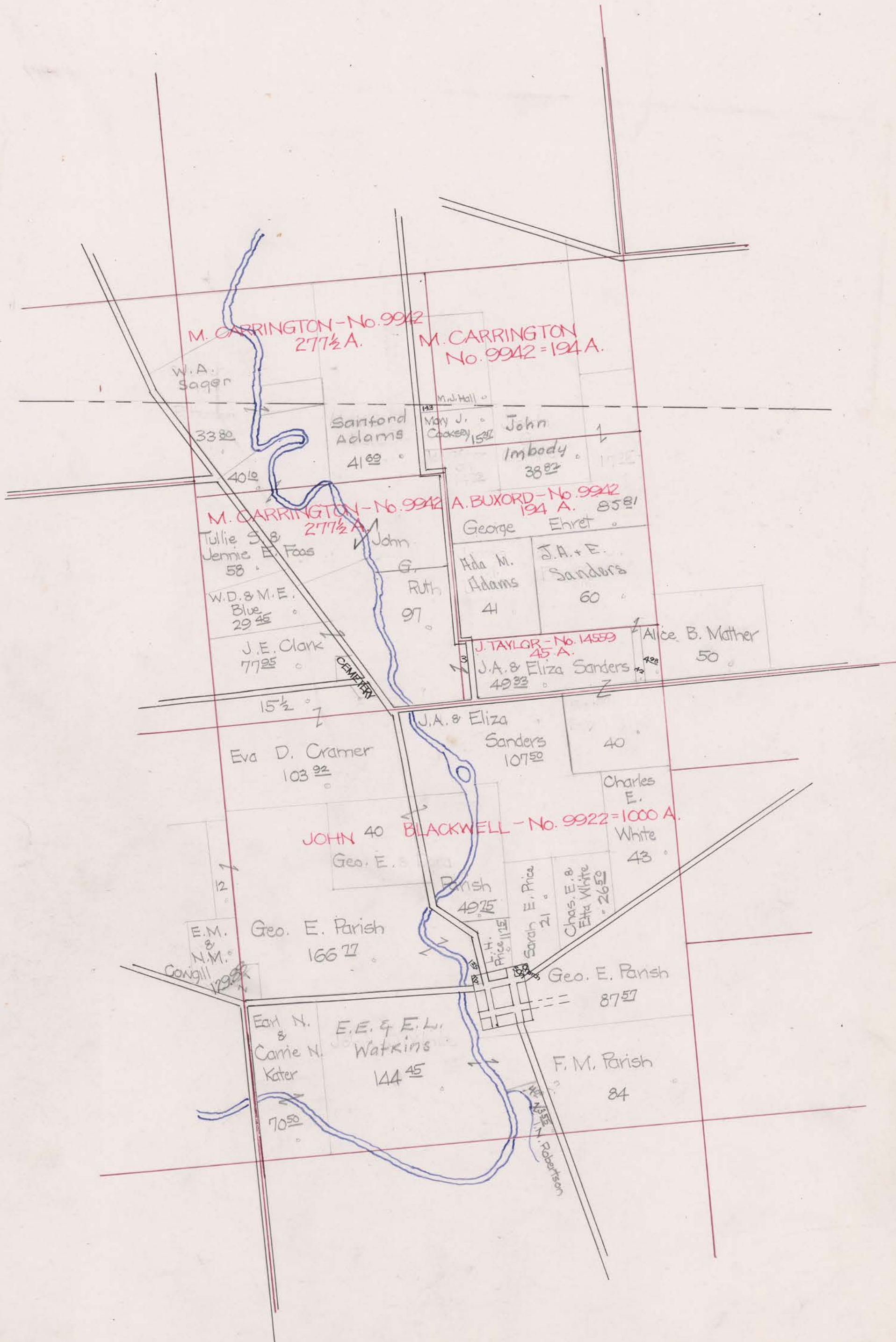
SURVEY No. 9941-9941-9941-9921-TOWN OF Tachew

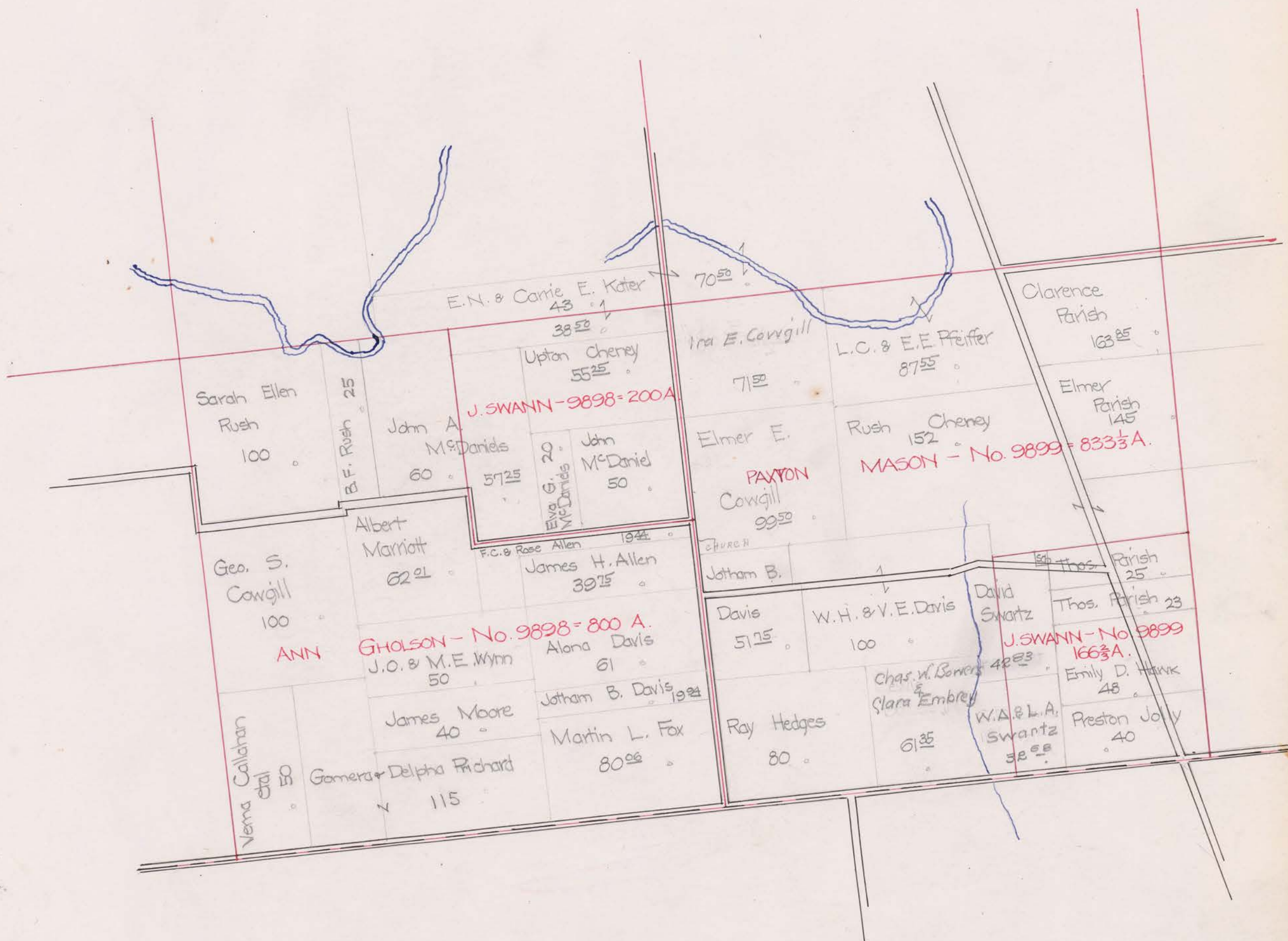
SCALE 80 POLES TO AN INCH.



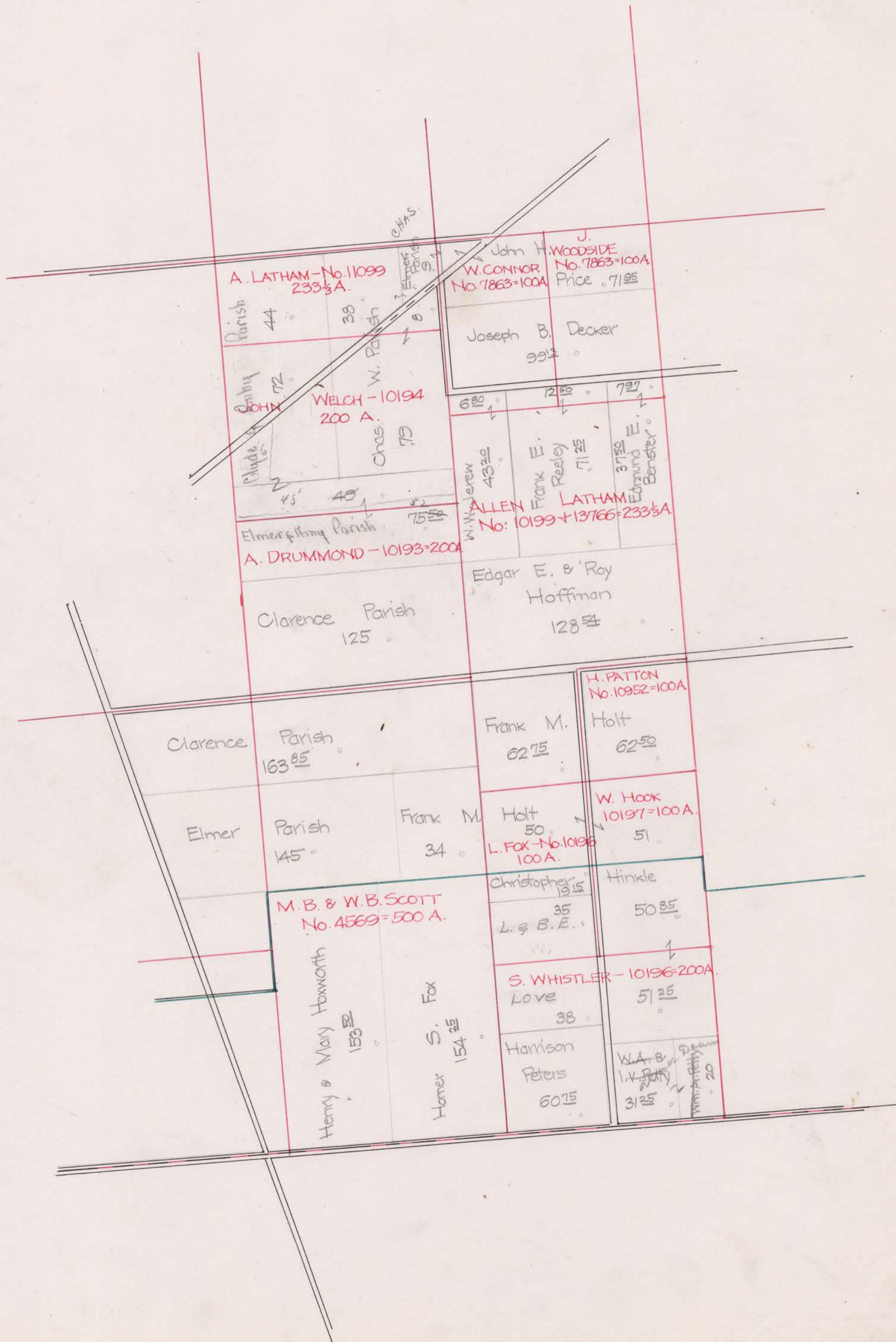
SURVEY No. 9942, 9922, 14559 TOWN OF Jackson

SCALE 80 POLES TO AN INCH.



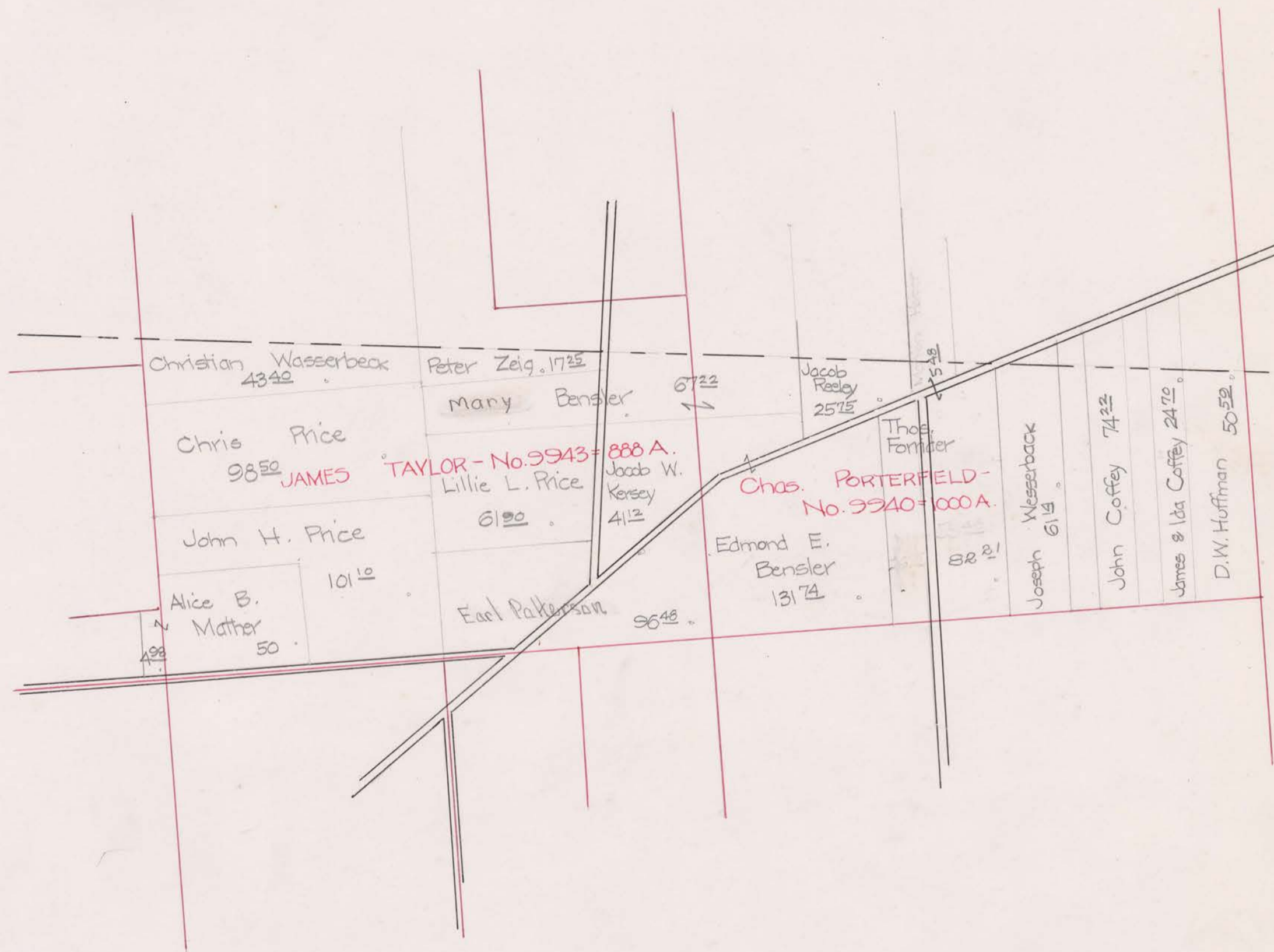


SCALE 80 POLES TO AN INCH.



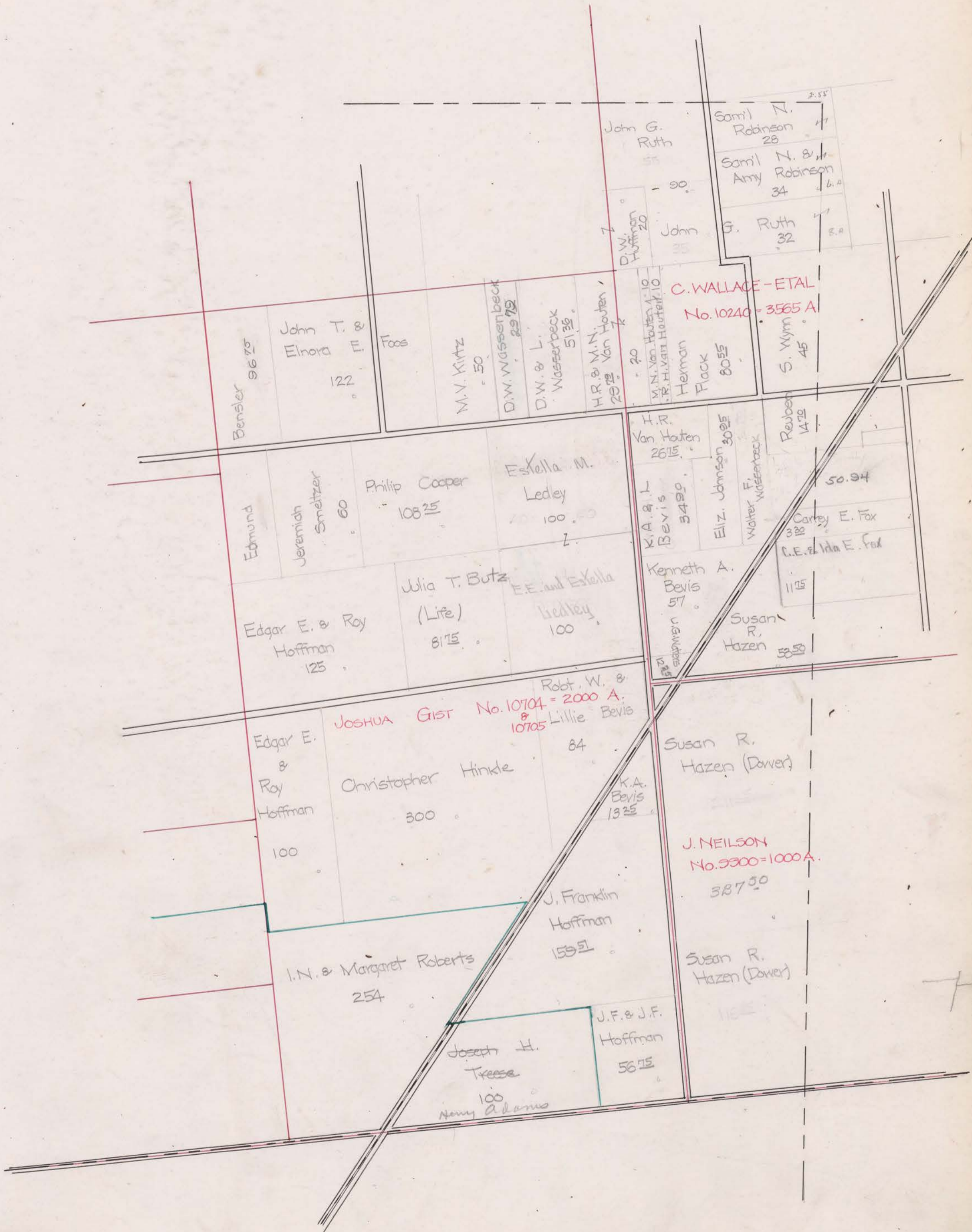
SURVEY No. 9943-9944 TOWN OF Tachewau

SCALE 80 POLES TO AN INCH.



SURVEY No. Jackson TOWN OF 10240 - 10704 & 10705 - 9300

SCALE 80 POLES TO AN INCH.



SURVEY No. _____

TOWN OF ESSEX OR RUSH CREEK P.O.

SCALE 10 POLES TO AN INCH.



Geo. E. & Dora Parish

Sarah E. Price
21 A.

L.H. Price
11.75

Geo. E. Parish

Geo. E. Parish (st.)
125

Geo. E. Parish

Geo. E. Parish
87.57

Unknown
.75

11 Frank
2 Horton

7 M.J. &
5.1 C.M. Hale

3 Henson
1 Chapman

John D. White

Harry Bell (tax)
.75
Effie M. Mosher

Susan L.
1.75 Mulvain

Ethel
.75 Harper

38 E. Harper
40

30 H. Williams
232
24 Jas. Inskip
26 M.E. Church

Effie M. Mosher .25
G.A. Horton 14
E.G. & M.C. Long 27

28 School
Church

U. Cheney
J.W. Schuster
S.E. Everett
A.W. G.A. L.M.
Curtis

35 J.M. Inskip
35 H.P. Sanders
35 W.W. Camp & wife

U. Harper
U.H. Robertson

38 B.L. Mulvain
38 D. Williams

38 D. Williams

38 D. Williams

38 D. Williams

38 D. Williams

38 D. Williams

38 D. Williams

38 D. Williams

Appraisalment of Real Property

Jackson

Township.

THE COL. B. S. MFG. CO. 027352

Card No.	OWNER'S NAME	SURVEY	CLASSIFICATION OF LAND												TOTAL ACRES	Valued by Appraiser	Valued by Bd. of Rev.
			Cultivated		Arable		Timber		Orchard		Waste		Bldg. Site				
			A.	Hds.	A.	Hds.	A.	Hds.	A.	Hds.	A.	Hds.	A.	Hds.			
1	Adams, Ada M. et al.	9942	37									4	41	2460	2460		
2	Adams, Sanford	"	35			4						269	41 69	1830	1830		
3																	
4																	
5																	
6	Benslev Edmund E.	7863	5 97									2	7 97	570	570		
7	same	11099 ^{tc}	37 50										37 50	2690	2690		
8	Benzler, Edmund	9944	112 74			15						4	131 74	8860	8860		
9	same	10704-5	82 75	4		8						2	96 75	6870	6870		
10	Benzler, Mary	9943	17 25										17 25	1220	1220		
11	same	9943 ^{tc}	50 22	12				3				2	67 22	4600	4600		
12	Bemis, Kenneth A.	10240	57										57	4500	4500		
13	same	10704 ^{tc}	12									125	13 25	990	990		
14	Bemis, Kenneth A + Lee	10240	32 90									2	34 90	2510	2510		
15	Bemis, Robt W + Lillie	10704-5	75	8								1	84	6300	6300		
16	Blain, Charles E.	3473	126	20		12						2	160	10080	10080		
17	Blue, Chas. W. + Martha B.	9920	18					1				1	20	1470	1470		
18	same	"	57	20				2		5		1	85	5960	5960		
19	same	10408	77	10						2 73			89 73	6580	6580		
20	Blue, E. N.	14294	3	4								250	9 50	570	570		
21	same + Mildred May	12188	9 50										9 50	570	570		
22	same	"	9 50										9 50	570	570		
23	same (life of John C. Blue)	"	19										19	1140	1140		
24	Blue, Elmer + Alda M.	9920	40	6						1		3	50	3030	3030		
25	Blue, Harvey	"	5	4									9	630	630		
26	same	"	5	5						5		1	16	770	770		
27	same	9920	23										23	1610	1610		
28	Blue, Mary A. + Harvey	"	12 25										12 25	850	850		
29	Blue, Herbert	12188	9 50										9 50	570	570		
30	Blue, William D + Mary E.	9942	27 45									2	29 45	2290	2290		
31	Blue, Zell L.	12188	9 50										9 50	620	620		
32	Brady, John W.	9941	9 06										9 06	520	520		
33	Burbaugh, Edward + Augusta	10051	20	2								2	24	1400	1400		
34	Burgoon, W. S.	9921	23	10								163	34 63	1940	1940		
35	same	"	75	15		10						435	104 35	7000	7000		
36	same (Wilson S. Jr)	9920	58 50					4				1	63 50	4500	4500		
37	Butz, Emery E.	10704-5	50										50	3750	3750		
38	Butz, Julia T. (life)	10704-5	80							75		1	81 75	6230	6230		
39	Buyer, Fred	9940	48	25								2	75	4500	4500		
40																	
41																	
42																	

136959 145 49 10 75 12 73 45 45 163349 110510 110510

UNION COUNTY, OHIO, FOR 1925

CLASSIFICATION OF BUILDINGS									Valued by Appraiser	Valued by Bd. of Rev.	Buildings Valued by Tax Com.	Land Valued by Tax Com.	TRANSFERS	Plat Page	
House No. 1	House No. 2	Barn No. 1	Barn No. 2	Granary	Garage	Silo No. 1	Silo No. 2	Other Buildings							
100									100	100			40	2420	1
800		300		60					1160	1160			70	1740	2
															3
															4
															5
500									500	500			30	570	6
														2690	7
250									250	250			120	8740	8
		100							100	100			60	6810	9
													30	1190	10
850		150							1000	1000			30	4570	11
													50	4450	12
300		200							500	500			40	950	13
400		370							770	770			50	2460	14
750			200					100	1050	1050			90	6210	15
800	200	300	420						1720	1720			10	10070	16
900		400		100		50		150	1600	1600			20	1450	17
300		600							900	900			30	5920	18
													50	6530	19
150								50	200	200			20	550	20
													20	550	21
													10	560	22
													30	1110	23
500		150				50			700	700			40	2990	24
													10	620	25
550		200							750	750			60	710	26
													30	1590	27
													50	800	28
													10	560	29
2000		600			50				2650	2650			30	2260	30
													10	610	31
														520	32
550		300							850	850			40	1360	33
100									100	100			40	1900	34
600		700			70				1370	1370			120	6880	35
400		400						100	900	900			50	4450	36
													30	3720	37
850		400							1250	1250			50	6180	38
100		500		70					670	670			120	4380	39
															40
															41
															42
11450	300	5670	620	230	120	100		400	19090	19090			1500	109010	

THE COL. B. B. MFG. CO. 027352

Card No.	OWNER'S NAME	SURVEY	CLASSIFICATION OF LAND												TOTAL ACRES	Valued by Appraiser	Valued by Bd. of Rev.
			Cultivated		Arable		Timber		Orchard		Waste		Bldg. Site				
			A.	Hds.	A.	Hds.	A.	Hds.	A.	Hds.	A.	Hds.	A.	Hds.			
1	Callahan, Verna et. al.	9898	48									2	50	3550	3550		
2	Carter, Benjamin	10408	36									2	50	2500	2500		
3	same + Catharine	"	45	5									50	2810	2810		
4	Carter, Charles E.	9921	30										30	1800	1800		
5	same	9941	15	4	4	2							25	1570	1570		
6	same	10408	49		1								50	3100	3100		
7	Chandler, Laurence + Mildred	9922	42	22						5		1	50	4580	4580		
8	Chapman, Blanchard L. + Martha	9901 ⁴⁰	50			10							60	3600	3600		
9	Chapman Ella + John P.	9921 ⁴⁰	66	30						3		6	105	6540	6540		
10	Chapman, Huey + Estella	10	60	15									75	4680	4680		
11	same	9941	21	25								2	23	1380	1380		
12	Cheney, Chas. S.	9901 ⁴⁰	1	30		1							2	160	160		
13	same	9920	77	58	15	4				2		2	100	6080	6080		
14	Cheney, Rush	9899	105	35				1		10		1	152	11730	11730		
15	Cheney, Upton	9898	40	25	14							1	55	3890	3890		
16	Clark, Charles B. + Maggie A.	258	3	65									3	220	220		
17	Clark, J. E.	9942	53	95	20					2		2	77	5770	5770		
18	Clark, Maggie A.	12188	14	15								1	30	2100	2100		
19	Clements, H. Osie	1 "	50										50	3250	3250		
20	Cobb, Louisa	9920										1	1	50	50		
21	Caffey, James (J.)	9944	37	64	10								47	3150	3150		
22	same + Ida	"	24	70									24	1620	1620		
23	Coakley, Mary J.	9942 ⁴⁰	15	37									15	900	900		
24	Cooper, Philip	10704-5	93	25	15								108	7860	7860		
25	Cougill, Elmer E.	9899	77			20						2	50	7450	7450		
26	Cougill, Eva M + Nellie M.	9921 ⁴⁰	104	88	10	10						5	129	9090	9090		
27	Cougill, George S.	9898	98									2	100	6250	6250		
28	Cougill, Ira E.	9899	67							1		3	50	5300	5300		
29	Cougill, Ruben J.	9898	13	60									13	950	950		
30	same	9898	35			3	75					1	39	2840	2840		
31	Cramer, Eva D.	9922	81	15				1	92	3		3	103	7770	7770		
32	same	9942	13	50						2			15	1080	1080		
33																	
34																	
35																	
36	Certified Delinquent :-																
37	Allen, F. C. + Rosa	9898	4										1	84	390	390	
38	Debalt, Florida J.	9914	42							1		2	50	2890	2890		
39	same	12188	26	13						1	50		27	1900	1900		
40	Dutton, Noah M.	10051	6									1	7	420	420		
41																	
42																	

154605 225 53 75 4 72 30 50 44 34 1904 56 129190 129190

UNION COUNTY, OHIO, FOR 1925

CLASSIFICATION OF BUILDINGS									Valued by Appraiser	Valued by Bd. of Rev.	Buildings Valued by Tax Com.	Land Valued by Tax Com.	TRANSFERS	Plat Page	
House No. 1	House No. 2	Barn No. 1	Barn No. 2	Granary	Garage	Silo No. 1	Silo No. 2	Other Buildings							
500									500	500			30	3520	1
700									700	700			110	2390	2
		700							700	700			130	2680	3
													30	1740	4
800		700		100		60			1660	1660			40	1500	5
													30	3070	6
550		340							890	890			110	4470	7
													50	3550	8
650		200		50				100	1000	1000			90	6450	9
														4680	10
500		1300							1800	1800			40	1310	11
														160	12
1000		600			50				1650	1650			60	6020	13
1500		300							1800	1800			100	11630	14
650		400			100			100	1250	1250			40	3850	15
														220	16
1000		600							1600	1600			70	5700	17
400		600						70	1070	1070			20	2080	18
													30	3220	19
450		50							500	500			10	40	20
														3150	21
														1620	22
													20	880	23
								100	100	100			60	7800	24
600		1000							1600	1600			60	4390	25
700		900							1600	1600			90	9000	26
150		300							450	450			130	6120	27
600		200			60				860	860			40	5260	28
													30	920	29
700		150							850	850			20	2820	30
800	200	1000					80	80	2160	2160			40	7730	31
													60	1020	32
															33
															34
															35
															36
600		600							1200	1200			60	330	37
500									500	500			90	2800	38
													30	1880	39
100									100	100				420	40
															41
															42
13450	200	9940		150	310	60	80	450	24540	24540			1740	127450	

THE COL. B. B. MFG. CO. 027352

Card No.	OWNER'S NAME	SURVEY	CLASSIFICATION OF LAND												TOTAL ACRES	Valued by Appraiser	Valued by Bd. of Rev.
			Cultivated		Arable		Timber		Orchard		Waste		Bldg. Site				
			A.	Hds.	A.	Hds.	A.	Hds.	A.	Hds.	A.	Hds.	A.	Hds.			
1	73 Daum, Charles E.	9919	20											20	1250	1250	
2	74 Daum, Charley E.	9901 ⁴⁰	36		2								2	40	2330	2330	
3	75 Daum, John P.	9901 ⁴⁰	56			2							75	58 75	3700	3700	
4	76 Daum, Leonard	3473	38			11							1	50	3200	3200	
5	77 same.	9919	11											11	650	650	
6	78 same	9901 10780	46			3							1	50	3150	3150	
7	79 same.	10408	43			6							1	50	2700	2700	
8	80 same (Leonhard)	9901	183			35		1					1.50	220 50	13890	13890	
9	81 same.	9919	35										1.25	36 25	2280	2280	
10	82 Davis, Alona.	9898	49		10								2	61	4230	4230	
11	83 Davis, Jathan B.	"	19 94											19 94	1410	1410	
12	84 same.	9899	24 75		25								1	51 75	3580	3580	
13	85 Davis, Walter H + Vesta E.	"	89		4					4			3	100	6500	6500	
14	86 Decker, Joseph E.	7863	83 13		13			2					1	99 13	6940	6940	
15	87 Doudna, Chas. F.	3473	48		2									50	3150	3150	
16	88 Doudna, Sarah E.	"	41		9									50	3150	3150	
17	89 Dypert, Thomas	9901 ⁴⁰	20											20	1060	1060	
18	90 same	9920	57							1			2	60	3720	3720	
19																	
20																	
21																	
22	91 Ehret, George.	9942	81 81		3								1	85 81	4940	4940	
23	92 Ehret, Howard L.	9921	42					1		2			1	46	2640	2640	
24	93 Ehret, Joseph	"	90 50			10		1		2 50			1 13	103 13	7270	7270	
25	94 Elliott, George + Hazel	9920	31		20					10			2.25	63 25	3480	3480	
26	95 Erie R. R. Co.,																
27																	
28																	
29																	
30	96 Field, Robert	9919			22 50					1			3	26 50	1350	1350	
31	97 Field, Sherman G.	"	9 25							3				12 25	500	500	
32	98 same	"	50											50	2750	2750	
33	99 Fields, S. W.	12188			7									7	370	370	
34	100 same.	14294	55			14							2	71	3760	3760	
35	101 Fish, Ernest	9901 ⁴⁰	67			12 50							2	81 50	5080	5080	
36	102 Fish, William	"	32 70		5									37 70	2290	2290	
37	103 same.	"	99		8	10		1					2	120	7360	7360	
38	104 Flach, Daniel Herman	10240	73		4								3 55	80 55	5240	5240	
39	105 Foas, John T + Elnora E.	10704-5	101		20								1	122	8490	8490	
40	106 Foas, Follie S + Jennie E.	9942	39										1 10	40 10	2880	2880	
41	107 same	"	48							10				58	3650	3650	
42	108 Forest, Calara E.	10051	9											9	560	560	

UNION COUNTY, OHIO, FOR 1925

CLASSIFICATION OF BUILDINGS									Valued by Appraiser	Valued by Bd. of Rev.	Buildings Valued by Tax Com.	Land Valued by Tax Com.	TRANSFERS	Plat Page		
House No. 1	House No. 2	Barn No. 1	Barn No. 2	Granary	Garage	Silo No. 1	Silo No. 2	Other Buildings								
															1	
								60	660	660			30	1220		2
100		500							400	400			80	2250		3
400									600	600			30	3170		4
600													30	620		5
200									200	200			30	3120		6
300									300	300			30	2670		7
700		800							1500	1500			180	13710		8
500					50				550	550			30	2258		9
1000		500						100	1600	1600			30	4200		10
													10	1400		11
600		300						100	1000	1000			130	3450		12
200		200							700	700			160	6340		13
450		700				50			900	900			130	6810		14
1000		750							1750	1750			80	3070		15
													60	3090		16
													30	1030		17
600									600	600			90	3630		18
																19
																20
																21
500		270	140						910	910			40	4900		22
400		100							500	500			40	2600		23
800		400						60	1260	1260			100	7170		24
250		200							450	450			30	3450		25
																26
																27
																28
																29
500		700							900	900			30	1320		30
														500		31
													30	2720		32
														370		33
100		300							400	400			110	3650		34
		150							150	150			40	5040		35
		15											80	2210		36
600		700				80			1380	1380			150	7210		37
1500		180	120					100	1900	1900			110	5130		38
900		270							1170	1170			200	8290		39
1000		500				100			1600	1600			10	2870		40
													100	3550		41
													30	530		42
13200		6250	260			50	230	420	21080	21080			2350	127150		

Appraisalment of Real Property

Jackson

Township.

THE COL. B. S. MAP. CO. 027352

Card No.	OWNER'S NAME	SURVEY	CLASSIFICATION OF LAND												TOTAL ACRES	Valued by Appraiser	Valued by Bd. of Rev.		
			Cultivated		Arable		Timber		Orchard		Waste		Bldg. Site						
			A.	Hds.	A.	Hds.	A.	Hds.	A.	Hds.	A.	Hds.	A.	Hds.					
1	109 Fowler, Thomas	9944			5	48									5	48	340	340	
2	110 same	9944	80	50					50			121			82	21	5670	5670	
3	111 Fout, Lanson + Alva	10051	10		1										11		660	660	
4	112 Fox, Carey, E.	10240	3	30											3	30	260	260	
5	113 Fox, C. E. + Ida, E.	"	11	75											11	75	940	940	
6	114 Fox, Martin L.	9898			80	06									80	06	5680	5680	
7																			
8																			
9																			
10	115 Haines, John H + Dallas Sullivan	9942	30							1	80	2			33	80	1800	1800	
11	116 Hall, M. J.	"		1	42											1	42	90	90
12	117 Hall, Oliver P. + Bertrude	9941	9	50											9	50	520	520	
13	118 same	"	26	50						50					27		1620	1620	
14	119 same	"	38		14					3		3			55		3350	3350	
15	120 Hamilton, Carrie	9901 ^{tc}	55							5		5			60		3780	3780	
16	121 Hamilton, E. M.	9940	54		18							3			75		4500	4500	
17	122 Hanawalt, John	9901 ^{tc}	38									2			40		2520	2520	
18	123 same	"	40												40		2150	2150	
19	124 Harper, Ethel	9920		25		25				25		25			75		70	70	
20	125 Harraman, Leroy + Alona	"	90		6							250			98	50	6970	6970	
21	126 same	9921	18	50	12					3	50	1			35		2100	2100	
22	127 Harris, William L.	9920	60		23	75	8		1	2		1			95	75	5220	5220	
23	128 same	10408	7	93											7	93	460	460	
24	129 Hazen, Susan R. (Klower)	9900	127	25								3			130	25	10420	10420	
25	130 same	"	197									25	197	25	157	70	15770	15770	
26	131 same	10240	51	50								2			53	50	4690	4690	
27	132 Hinkle, Christopher	10704-5	2	48	50							2			300		22500	22500	
28	133 Hodge, Charles M.	10408	49									1			50		3150	3150	
29	134 Hoffman, Edgar E. + Roy	10704-5	94	50						150		4			100		7600	7600	
30	135 same	"	106		15							4			125		9500	9500	
31	136 same	11099 ^{tc}	105	54	12					6		5			128	54	9600	9600	
32	137 Hoffman, James F. + Jesse F.	10704-5	56	25						50					56	75	4260	4260	
33	138 Hoffman, J. Franklin	"	148							2		9	51		159	51	11520	11520	
34	139 Hall, Frank M.	4569	34												34		2380	2380	
35	140 same	10196	50												50		3570	3570	
36	141 same	10197	51												51		3570	3570	
37	142 same	10952	62	50											62	50	4690	4690	
38	143 same	11099 ^{tc}	59									3	75		62	75	4720	4720	
39	144 Haskins, Daniel J.	9901 ^{tc}	29									1			30		1600	1600	
40	145 same	10780	28		3										31		1650	1650	
41	146 Haskins, Samuel A. + Marion H. Hamilton	9901 ^{tc}	42	50											42	50	2570	2570	
42	147 same	"	136		12							5	50	153	50	9540	9540		

UNION COUNTY, OHIO, FOR 1925

CLASSIFICATION OF BUILDINGS									Valued by Appraiser	Valued by Bd. of Rev.	Buildings Valued by Tax Com.	Land Valued by Tax Com.	TRANSFERS	Plat Page	
House No. 1	House No. 2	Barn No. 1	Barn No. 2	Granary	Garage	Silo No. 1	Silo No. 2	Other Buildings							
													20	320	1
800		1000							1800	1800			200	5470	2
													30	636	3
														260	4
														940	5
		100							100	100			110	5570	6
															7
															8
															9
150									150	150			50	1750	10
													10	80	11
														520	12
350									350	350			40	1580	13
500		900						100	1500	1500			90	3260	14
350		200							550	550			90	3690	15
500		200							700	700			40	4460	16
400		300							700	700			80	2440	17
													40	2110	18
700		80							780	780				70	19
700		700							1400	1400			140	6830	20
600									600	600			50	2050	21
350		500							850	850			150	5070	22
													10	450	23
1500		1000						200	2700	2700			130	10290	24
400									400	400			190	15580	25
100	150								250	250			60	4630	26
500		900							1400	1400			100	22400	27
200		100							300	300			90	3060	28
550		200				50			800	800			40	7560	29
300		200							500	500			80	9420	30
200		500							700	700			100	9500	31
													90	4170	32
300	500	200							1000	1000			80	11440	33
														2380	34
													30	3540	35
													30	3540	36
													90	4600	37
800		600	200						1600	1600			90	4630	38
400		300							700	700			20	1580	39
													20	1630	40
													80	2490	41
500		650	300						1450	1450			100	9440	42
11150	650	8630	500			50		300	21280	21280			2570	179430	

Appraisalment of Real Property

Jackson

Township.

THE COL. & E. MFG. CO. 027352

Card No.	OWNER'S NAME	SURVEY	CLASSIFICATION OF LAND												TOTAL ACRES	Valued by Appraiser	Valued by Bd. of Rev.
			Cultivated		Arable		Timber		Orchard		Waste		Bldg. Site				
			A.	Hds.	A.	Hds.	A.	Hds.	A.	Hds.	A.	Hds.	A.	Hds.			
1	148	Norworth, Henry	9901 ^{1/2}	42		12						2		56	3980	3980	
2		Ikensee, William, Laura Price + Cora Marie	9943											38			
3																	
4																	
5	149	Ikensee William, Laura Price + Dona Sabiel	9941	26		53								26 53	1470	1470	
6	150	Imbody, John	9942	38		82								38 82	2300	2300	
7																	
8																	
9																	
10	151	Jerew, W. W.	7863	5					1				80	6 80	470	470	
11	152	same	11099 ^{1/2}	33		20		10						43 20	2950	2950	
12	153	Johnson, Elizabeth	10240	29		95						1		30 95	2310	2310	
13																	
14																	
15																	
16	154	Kales, David	9940	30		8							2	40	2120	2120	
17	155	Kalw, Earl W + Carrie	9920	69		15				3			104	88 04	5420	5420	
18	156	Same.	9921	39		50			1				1	42	3010	3010	
19	157	Same (E. W.)	9898	38		50								38 50	2730	2730	
20	158	Same.	9921	87		25				10			250	124 50	7780	7780	
21	159	Kersey, Jacob W.	9943	37		12							4	41 12	2690	2690	
22	160	Kile, Paul Egbert + Emily Larina	10408	52		25							2	54 25	3260	3260	
23	161	Kirtz, Martino J.	10704-5	48									2	50	3500	3500	
24	162	Kyle, Matilda J.	9941	11					1				18	12 18	700	700	
25																	
26																	
27																	
28	163	Landie P. S.	11043	50									3	53	3340	3340	
29	164	Lane, Henry W (H. W.)	9919	68						6			135	75 25	3630	3630	
30	165	Same	9920	20						5			150	26 50	1090	1090	
31	166	Same.	11043	83										83	40	40	
32	167	Lane John W + Hazel.	3473	33									160	34 60	2220	2220	
33	168	Ledley, Estella	10704-5	50										50	3750	3750	
34	169	same (m)	"	98									2	100	7500	7500	
35	170	Lenox, B. W.															
36	171	Lewis, John W.	11043	86		75		8						94 75	5970	5970	
37	172	same + Mary J.	3473	34		17				1			4	39 17	2460	2460	
38	173	Lewis John + et al	"	77		12		8					3	100	6150	6150	
39	174	Long, Melvin C + Laurel L.	9922										25	25	20	20	
40	175	Loue, Alminda	12188	49		5				1			2	57	4270	4270	
41																	
42																	

1154 62 77 26 250 37 37 12 1324 24 85130 85130

UNION COUNTY, OHIO, FOR 1925

CLASSIFICATION OF BUILDINGS									Valued by Appraiser	Valued by Bd. of Rev.	Buildings Valued by Tax Com.	Land Valued by Tax Com.	TRANSFERS	Plat Page		
House No. 1	House No. 2	Barn No. 1	Barn No. 2	Granary	Garage	Silo No. 1	Silo No. 2	Other Buildings								
600		600							1200	1200			30	3950	1	
															2	
															3	
															4	
													10	1460	5	
														2300	6	
															7	
															8	
															9	
200									200	200			30	440	10	
														2950	11	
500									500	500			20	2290	12	
															13	
															14	
															15	
													20	2100	16	
400		400							800	800			100	5320	17	
850			700				60		1610	1610			20	2990	18	
													10	2720	19	
400		200	200						800	800			80	7400	20	
600					60				660	660			100	2590	21	
			300						300	300			100	3160	22	
800		400							1200	1200			30	3470	23	
450		100							550	550			40	660	24	
															25	
															26	
															27	
650									650	650			50	3290	28	
1000									1000	1000			90	3540	29	
		200							200	200			40	1050	30	
													10	30	31	
300		250							550	550			20	2200	32	
													90	3660	33	
900		600							1500	1500			130	7370	34	
								1800	1800	1800					35	
													40	5930	36	
700		700							1400	1400			30	2430	37	
200		100							300	300			110	6040	38	
		50						150	200	200				20		39
500		250						100	850	850			20	4250	40	
															41	
															42	
9050		4150	900		60	60		2050	16270	16270			1220	83910		

THE COL. B. S. MFG. CO. 027352

Card No.	OWNER'S NAME	SURVEY	CLASSIFICATION OF LAND												TOTAL ACRES		Valued by Appraiser	Valued by Bd. of Rev.
			Cultivated		Arable		Timber		Orchard		Waste		Bldg. Site		A.	Hds.		
			A.	Hds.	A.	Hds.	A.	Hds.	A.	Hds.	A.	Hds.	A.	Hds.	A.	Hds.		
1	176	Mc Crary, Benjamin F.	9898	48									3	2	50	3100	3100	
2	177	Mc Daniels, Elva G.	"	18	7										20	1420	1420	
3	178	Mc Daniels, John A.	"	26	31									25	57 25	3860	3860	
4	179	same.	"	58						2					60	3480	3480	
5	180	Mc Daniel, John Allen	"	29 25	18						75		2		50	3550	3550	
6																		
7																		
8																		
9	181	Mariatt, Albert	9898	49 01		12					1				62 01	3840	3840	
10	182	Martin, Adaline J.	9944	48 59	2										50 59	3290	3290	
11	183	same.	10240	20											20	1300	1300	
12	184	Martino, Oscar E.	3473	15									5		20	1260	1260	
13	185	same	9901 ^{cc}	76	14										90	5670	5670	
14	186	Mather, A. A.	9921	39		15					2				56	3220	3220	
15	187	Mather, Alice B.	9943	50											50	3530	3530	
16	188	same	14559	3									1 98		4 98	350	350	
17	189	Mather, Nancy	9941	1 50										50	2	130	130	
18	190	Mattison, Benjamin H + Clara	3473	8	3 23										11 23	670	670	
19	191	same	11043		8 75										8 75	570	570	
20	192	Mattison, Fanny et al	9941	12 78											12 78	760	760	
21	193	Mehring, Leonard	"	4	8								1 25	13 25		790	790	
22	194	Mehring, Margaret	9921	27 70		2									29 70	1810	1810	
23	195	same.	9941	10									2 40	12 40		760	760	
24	196	Miller, Jacob	"	39	10								1 75	50 75		3040	3040	
25	197	Moore, C. A.	12188	64 10											64 10	4480	4480	
26	198	Moore, Chas J + Cora M.	9901 ^{cc}	39 40	3								1	43 40		2730	2730	
27	199	Moore, James	9898	38	1								1	40		2500	2500	
28	200	Moore, Lydia A.	9919	63									1 25	64 25		3530	3530	
29	201	same.	11043	42 92	7										49 92	3150	3150	
30	202	Masher, Effie M.	9922										25	25		30	30	
31	203	same.	"			75									75	70	70	
32	204	Mulvain, Susan L.	"			1 75									1 75	140	140	
33	205	Munson, Theodore + Florence	9919	15							1		3	19		1140	1140	
34	206	same.	" ^{cc}	48 67								50			49 17	3250	3250	
35																		
36																		
37																		
38	207	Oberdier, W. O.	10408	101 08									3	104 08		7300	7300	
39	208	Oberdier Wm.	10051	8											8 8	480	480	
40	209	Ohler, Christian	14294 ^{cc}	78									2	80 00		5200	5200	
41	210	Ohler, Thomas J.	9919	30									1 75	131 75		2220	2220	
42	211	same.	9940	96	4										100	6590	6590	

1202 00 119 48 29 7 25 30 38 1388 11 89210 89210

UNION COUNTY, OHIO, FOR 1925

CLASSIFICATION OF BUILDINGS									Valued by Appraiser	Valued by Bd. of Rev.	Buildings Valued by Tax Com.	Land Valued by Tax Com.	TRANSFERS	Plat Page	
House No. 1	House No. 2	Barn No. 1	Barn No. 2	Granary	Garage	Silo No. 1	Silo No. 2	Other Buildings							
500		800			50	50			900	900			30	3070	1
													20	1400	2
													50	3810	3
													40	3440	4
1200		450							1650	1650			80	3470	5
															6
															7
															8
													120	3720	9
														3290	10
														1300	11
700		300	250						1250	1250			20	1240	12
													80	5610	13
600									600	600			60	3160	14
													50	3480	15
50		50							100	100			10	340	16
													10	120	17
													30	640	18
													40	530	19
													10	750	20
100		50							150	150			20	770	21
														1810	22
		150							150	150			30	730	23
470		210						120	770	770			100	2940	24
													10	4470	25
500		400							900	900			30	2700	26
550		50							600	600			30	2480	27
550			300						850	850			100	3430	28
													110	3040	29
600									600	600				30	30
														70	31
														140	32
600		200							800	800			10	1130	33
													20	3230	34
															35
															36
															37
600		400			50			100	1150	1150			130	7170	38
													30	450	39
600		500							1100	1100			80	5120	40
		900							900	900			70	2150	41
													50	6540	42
7590		3960	550		100	50		220	12470	12470			1440	87170	

Appraisalment of Real Property

Jackson

Township.

THE COL. B. S. MFG. CO. 027352

Card No.	OWNER'S NAME	SURVEY	CLASSIFICATION OF LAND												TOTAL ACRES	Valued by Appraiser	Valued by Bd. of Rev.
			Cultivated		Arable		Timber		Orchard		Waste		Bldg. Site				
			A.	Hds.	A.	Hds.	A.	Hds.	A.	Hds.	A.	Hds.	A.	Hds.			
1	212 Parish, Charles W.	10194	54		10		15							79	5930	5930	
2	213 same	11099					9							9	630	630	
3	214 same	" 4c	8											8	570	570	
4	215 same	"	36									2		38	2770	2770	
5	216 Parish, Clarence (a)	10193	114		80					5		1		200	16000	16000	
6	217 same	10194	5											5	400	400	
7	219 Parish, Clyde + Ruby.	10194	111									6		117	9360	9360	
8	219 Parish, Elmer.	9899 ^{4c}	108		35				1			1		145	13050	13050	
9	220 Parish, F.M.	9922	81							50		250		84	7560	7560	
10	221 Parish, George E.	9921			11					1				12	700	700	
11	222 Same.	9922										125		125	90	90	
12	223 Same	"	85									257		8757	7880	7880	
13	224 Same.	"	21			15				2		2		40	3520	3520	
14	225 Same	"	161	77	4					1				16677	13370	13370	
15	226 Same	"	15		24	75				10				4975	2500	2500	
16	227 Parish, Wilbur	9899	23	50								150		25	2020	2020	
17	228 Patterson, Chas. Ed.	9941	27	42	15							2		4442	2440	2440	
18	229 Patterson, Chester W.	"	30	04										3004	1800	1800	
19	230 Same	"	63									2		65	3700	3700	
20	231 Same	10408	30	75										3075	1840	1840	
21	232 Same + Susie	9941	25	32										2532	1520	1520	
22	233 Same	10408	20											20	1200	1200	
23	234 Patterson, Clarence.	9941	8	45										845	510	510	
24	235 Same.	"	39	31								2		4131	2560	2560	
25	236 Patterson, Earl.	9943	83		12							148		9648	6620	6620	
26	237 Same + Lenna E.	9941	58		10							286		7086	4060	4060	
27	238 Patterson, Ilo Mae.	"	18		17									35	1750	1750	
28	239 Pfeiffer, Francis N.	12188	48						1			1		50	3600	3600	
29	240 Pfeiffer, Louis C. + Ella E.	9899	69		17							155		8755	5730	5730	
30	241 Pfeiffer, Michael	12188 ^{4c}	101		8		9		1			1		120	8500	8500	
31	242 Phelps, Amon H.	9921	22							2		1		25	1510	1510	
32	243 Price Chris	9943	83	50		15								9850	4920	4920	
33	244 Price, John H.	7863	61		8							295		7195	5070	5070	
34	245 same	9943	86	10		12			2			1		10110	7180	7180	
35	246 Price, Lilly L.	"	59									290		6190	4000	4000	
36	247 Price, Lydia Helen	9922	9									275		1175	950	950	
37	248 Price Sarah E.	"	21											21	1700	1700	
38	249 Prechard, Homer + Delpha	9898	90		20							5		115	8130	8130	
39	250 Parish, Clarence	4569 9899	129			30						485		16385	13000	13000	
40	251 Parish Clyde + Ruby	11099	42					2						44	3520	3520	
41																	
42	252 Reiley, Anna.	9944	22		4	58								2658	1720	1720	

206916 27633 107 5 2150 5416 253315 183850 183850

UNION COUNTY, OHIO, FOR 1925

CLASSIFICATION OF BUILDINGS									Valued by Appraiser	Valued by Bd. of Rev.	Buildings Valued by Tax Com.	Land Valued by Tax Com.	TRANSFERS	Plat Page	
House No. 1	House No. 2	Barn No. 1	Barn No. 2	Granary	Garage	Silo No. 1	Silo No. 2	Other Buildings							
													50	5880	1
													60	570	2
													30	540	3
400		650							1050	1050			40	2730	4
600									600	600			100	15900	5
														400	6
500	250	1000							1750	1750			110	9250	7
4000		300			200				4500	4500			50	13000	8
700		300							1000	1000			110	7450	9
														700	10
														90	11
550		1000							1550	1550			80	7800	12
900		1000			60				1960	1960			40	3480	13
													180	13160	14
													110	2390	15
600		260							860	860			90	1930	16
400		400							800	800			40	2400	17
													30	1770	18
700		700	200	60					1660	1660			70	3630	19
													30	1810	20
													60	1460	21
													30	1170	22
													20	490	23
600		600							1200	1200			30	2530	24
650		400				50		50	1150	1150			140	6480	25
400		300							700	700			40	4020	26
													30	1720	27
150		120							270	270			20	3580	28
700		500							1200	1200			50	5680	29
650		350							1000	1000			50	8450	30
50		50							100	100			50	1460	31
														4920	32
300		500	200						1000	1000			40	5030	33
600		400							1000	1000			40	7140	34
150		600							750	750			40	3960	35
600									600	600			30	920	36
													50	1650	37
800		600	300						1700	1700			90	8040	38
2000		900							2900	2900			110	12890	39
													40	3480	40
														1720	41
															42
17000	350	10930	700		60	260		50	50	29300	29300			2180	181670

THE COL. B. & MFG. CO. 027352

Card No.	OWNER'S NAME	SURVEY	CLASSIFICATION OF LAND												TOTAL ACRES	Valued by Appraiser	Valued by Bd. of Rev.	
			Cultivated		Arable		Timber		Orchard		Waste		Bldg. Site					
			A.	Hds.	A.	Hds.	A.	Hds.	A.	Hds.	A.	Hds.	A.	Hds.				
1 253	Reeley, Frank E.	7863	5	50					4		1		2	12	50	860	860	
2 254	Same.	11099 13766	6	9			2	25						7	1	25	5090	5090
3 255	Reeley, Jacob.	9944	2	0	2	75							3	25	75	1800	1800	
4 256	Reeley, John F.	10408	4	8	1	2							2	38	62	4150	4150	
5 257	Robertson, Isaac N.	9922			6						55		1	7	55	390	390	
6 258	Robertson, Jesse B.	9941	5	4	0	8							2	5	08	3470	3470	
7 259	Robertson, Joseph S.	9921 ⁴⁰	1	6	5	6	3						3	1	56	1200	1200	
8 260	Same	9941	2	1	7	5							1	2	75	1360	1360	
9 261	Same.	"	2	6										2	6	1620	1620	
10 262	Robertson, Laura A.	"	1	1	5	0							1	5	0	780	780	
11 263	Robertson, Ralph K.	"	4	2	5	0	6		5	0			1	5	0	2900	2900	
12 264	Robertson, Samuel S.	"	1	7	5	0								1	7	50	1000	1000
13 265	Same.	"	2	1										2	1	1260	1260	
14 266	Robinson, Samuel N.	10240	2	3			5							2	3	1800	1800	
15 267	Same + Amy	"	3	2									2	3	2200	2200		
16 268	Rush, B. F.	9898	2	1							4			2	1	1260	1260	
17 269	Rush, Sarah Ellen.	"	8	5	1	0					2		3	1	00	6070	6070	
18 270	Ruth, John M.	9942	4	0	3	7					2	0		4	0	4000	4000	
19 271	Same	10240	3	1									1	3	2070	2070		
20 272	Same	"	8	4			6							8	4	6020	6020	
21 273	Same	14559			3									3	180	180	180	
22 27																		
23																		
24																		
25 274	Sanders, J. A. + Eliza	9922	8	8	5	0					15		4	1	07	6440	6440	
26 275	Same.	14559	4	9	3	3								4	9	33	3430	3430
27 276	Same (Joseph A.)	9922	2	7		9							4	4	2830	2830		
28 277	Same	9942	4	8	1	2								6	0	3850	3850	
29 278	Same.	14559	4	2										4	2	30	30	
30 279	Schmeltzer, John L.	10051	1	5	5	0	2	4		2			1	4	50	2500	2500	
31 280	Schurck, Jacob R.	9901 ⁴⁰			7								3	1	530	530		
32 281	Same.	"	3	6		4								5	0	2650	2650	
33 282	Schurck, Josephine A.	9919	2	8		6					2		1	25	37	2070	2070	
34 283	Schurck, Minnie C.	"	1	9									1	1	630	630		
35 284	Schuster, Louisa J.	9941	2	3									2	2	1500	1500		
36 285	Sivey, Elmer + Anna K.	9920	8	4	1	2							2	75	98	6900	6900	
37 286	Schmeltzer, E. L.	9940	7	9		7							4	4	6	4790	4790	
38 287	Schmeltzer, Jeremiah	10704-5	5	6									4	6	4380	4380		
39 288	Sparks, Louisa	9919	1	3	6	0					1	5	1	5	0	900	900	
40 289	Streeter, Jno. H.	10408	4	8									2	5	0	2520	2520	
41 290	Swartz, William A.	9899	2	7	1	2				1		1	1	83	42	2700	2700	
42																		

UNION COUNTY, OHIO, FOR 1925

CLASSIFICATION OF BUILDINGS									Valued by Appraiser	Valued by Bd. of Rev.	Buildings Valued by Tax Com.	Land Valued by Tax Com.	TRANSFERS	Plat Page	
House No. 1	House No. 2	Barn No. 1	Barn No. 2	Granary	Garage	Silo No. 1	Silo No. 2	Other Buildings							
1000		300	100						1400	1700			40	820	1
														5090	2
700		400	150	80	60				1390	1390			50	1750	3
250		300							550	550			80	4070	4
500									500	500			30	370	5
600		700							1300	1300			70	3400	6
100		650							750	750				1200	7
100		200							300	300			80	1280	8
													30	1590	9
700		800							1500	1500			30	760	10
350									350	350			70	2830	11
													70	930	12
													30	1230	13
													20	1780	14
500	100	150							750	750			30	2170	15
													20	1240	16
800		500	200		60	80			1640	1640			80	5990	17
													90	3910	18
150									150	150			30	2040	19
													80	5940	20
													20	160	21
															22
															23
															24
800		1000							1800	1800			130	6320	25
													130	3300	26
200		300							500	500			40	2790	27
														3850	28
														30	29
900		680	200					70	1850	1850			70	2430	30
700		750			80			100	1630	1630			10	520	31
													10	2640	32
400									400	400			90	1980	33
200									200	200			40	590	34
800		400							1200	1200			70	1430	35
600		500							1100	1100			140	6760	36
400		500							900	900			50	4740	37
500		100							600	600			40	4340	38
100									100	100			10	890	39
500		350			50				900	900			100	2420	40
400		150						70	620	620			70	2630	41
															42
12250	100	8730	650	80	250	80		240	22380	22380			1920	96210	

THE COL. B. D. MFG. CO. 027352

Card No.	OWNER'S NAME	SURVEY	CLASSIFICATION OF LAND												TOTAL ACRES	Valued by Appraiser	Valued by Bd. of Rev.
			Cultivated		Arable		Timber		Orchard		Waste		Bldg. Site				
			A.	Hds.	A.	Hds.	A.	Hds.	A.	Hds.	A.	Hds.	A.	Hds.			
1	291 Temple, Granville N.	9919	68		10					5		2		85	5100	5100	
2	292 Temple, Lenora C.	"	31		15					3		1		50	2740	2740	
3	293 Temple, Leonard L + Bertham	10408	57		8					1		1		67	4690	4690	
4	294 Same.	"	112							1		1		114	7980	7980	
5	295 Temple, Natham M.	9919	84		7		12		3		14		3 75	123 75	5450	5450	
6																	
7																	
8																	
9	296 Unknown	9922			75									75	60	60	
10																	
11																	
12																	
13	297 Vanausdler, C. M.	9919	50											50	3150	3150	
14	298 Van Houten, H. R.	10240	10											10	740	740	
15	299 Same	"	17 75		7							2		26 75	1850	1850	
16	300 Same + Martha N	10704-5	19 79				10							29 79	2090	2090	
17	301 Van Houten, Highlander B + Martha N	10240	20											20	1420	1420	
18	302 Van Houten, Martha N	"	10											10	740	740	
19																	
20																	
21																	
22	303 Wasserbeck, Daniel W.	10704-5	28 79									1		29 79	2250	2250	
23	304 Same + Louie	"	47								1		336	51 36	3590	3590	
24	305 Wasserbeck, Walter F. (Frank)	10240	49										194	50 94	3900	3900	
25	306 Waters, U. H.	"	11 75										50	12 25	860	860	
26	307 Watkins, Elmer E + Edna L.	9922	100		34					7		3 45	144 45	10960	10960		
27	308 Wesserbach, Christian	9943	20				23 40							43 40	2800	2800	
28	309 Wesserbach, Joseph	9944	58		1								2 14	61 14	4090	4090	
29	310 White, Chas. A.	9920	78 50		8		100					5	101 50	7230	7230		
30	311 White, Chas. E.	9922	42									1	43	3440	3440		
31	312 Same + Etta.	"	26 50											26 50	2120	2120	
32	313 White, Frank.	9919	68										150	69 50	4170	4170	
33	314 White, Harry + Lula M.	9921	29									1	30	1700	1700		
34	315 Wynn, Reuben S.	10240	14 70											14 70	1100	1100	
35	316 Same.	"	40		2				1			2	45	3030	3030		
36																	
37																	
38																	
39	317 Young, Ed.	10408	94 73			4			1			2	101 73	6040	6040		
40																	
41																	
42																	

1188 26 92 59 40 5 32 35 64 14 12 30 93 290 93290

UNION COUNTY, OHIO, FOR 1925

CLASSIFICATION OF BUILDINGS									Valued by Appraiser	Valued by Bd. of Rev.	Buildings Valued by Tax Com.	Land Valued by Tax Com.	TRANSFERS	Plat Page	
House No. 1	House No. 2	Barn No. 1	Barn No. 2	Granary	Garage	Silo No. 1	Silo No. 2	Other Buildings							
600		800							1400	1400		90	5010	1	
100									100	100		80	2660	2	
400		500							900	900		80	4010	3	
1300		1000	250	80			50	200	2880	2880		160	4820	4	
900		900							1800	1800		40	5410	5	
														6	
														7	
														8	
													60	9	
														10	
														11	
														12	
												60	3090	13	
												10	730	14	
3000		400							3400	3400		70	1780	15	
												20	2070	16	
												10	1410	17	
												10	730	18	
														19	
														20	
														21	
800		500							1300	1300		20	2230	22	
												30	3560	23	
500		300							800	800		10	3890	24	
350									350	350		30	840	25	
800		800		70			50		1720	1720		90	10870	26	
													2800	27	
600		300			100				1000	1000		10	4080	28	
1150		650							1800	1800		30	7200	29	
700		500							1200	1200		40	3400	30	
												30	2090	31	
800		600							1400	1400		100	4070	32	
350		150							500	500		30	1670	33	
												30	1070	34	
1000		1000		70	200				2270	2270		90	2940	35	
														36	
														37	
														38	
720	600	400							1720	1720		130	5910	39	
														40	
														41	
														42	
14670	600	8800	250	220	300		50	50	200	24540	24540		1290	92000	

Appraisalment of Real Property Claibourne School District-Jackson Township.

THE COL. P. R. MFG. CO. 027352

Card No.	OWNER'S NAME	SURVEY	CLASSIFICATION OF LAND												TOTAL ACRES	Valued by Appraiser	Valued by Bd. of Rev.
			Cultivated		Arable		Timber		Orchard		Waste		Bldg. Site				
			A.	Hds.	A.	Hds.	A.	Hds.	A.	Hds.	A.	Hds.	A.	Hds.			
1 318	Adams, Henry + Lettie	10704-5	95		2							3		100	8000	8000	-500
2																	
3																	
4 319	Benzler, Edmund	10195	38											38	2850	2850	
5 320	Same	10196	31					2				2		35	2620	2620	
6 321	Bowers, Charles W.	9899	42		5					12		2	35	61 35	3210	3210	
7																	
8																	
9 322	Dean, Amos	10195	49									2	25	51 25	4300	4300	
10 323	Hickason, Milton L + Gertrude	9899	70		6							4		80	6000	6000	
11																	
12																	
13 324	Fox, Homer S.	4569	130		20			2				2	25	154 25	12000	12000	
14																	
15																	
16 325	Hawk, Emily D.	9899	38		7							3		48	3700	3700	
17 326	Hinkle, Christopher	10195	51		25									51 25	3840	3840	
18 327	Same	10196	19		15									19 15	1400	1400	
19 328	Same	10197	49									1	85	50 85	3560	3560	
20 329	Hoxworth, Henry + Mary	4569	151									2	50	153 50	12280	12280	
21																	
22																	
23 330	Jolly, Preston	9899	38									2		40	3240	3240	
24																	
25																	
26 331	Parish, Wilbur	9899	5		18									23	1620	1620	
27 332	Peters, Harrison	10196	49		10							1	75	60 75	5060	5060	
28																	
29																	
30 333	Roberts, R + Margaret	10704-5	126		126							2		254	20320	20320	1270
31																	
32																	
33 334	Swartz, William A + Lucy A	9899	26		68			1		5				332 68	1660	1660	
34																	
35																	
36																	
37																	
38																	
39																	
40																	
41																	
42																	

UNION COUNTY, OHIO, FOR 1925

CLASSIFICATION OF BUILDINGS									Valued by Appraiser	Valued by Bd. of Rev.	Buildings Valued by Tax Com.	Land Valued by Tax Com.	TRANSFERS	Plat Page	
House No. 1	House No. 2	Barn No. 1	Barn No. 2	Granary	Garage	Silo No. 1	Silo No. 2	Other Buildings							
900									900	900			100	7400	1
															2
															3
													30	2820	4
650		250							900	900			30	2570	5
200		200							400	400			50	3160	6
															7
															8
1000		400							1400	1400			90	4210	9
1000		150							1150	1150			110	5890	10
															11
															12
700		900				100		200	1900	1900			40	11960	13
															14
															15
200		100							300	300			70	3630	16
													30	3810	17
		250							250	250			70	1390	18
300		300							600	600			40	3520	19
600		200	900						1700	1700			50	12230	20
															21
															22
600		200							800	800			120	3120	23
															24
															25
													30	1590	26
600		300							900	900			40	5020	27
															28
															29
800		800			80				1680	1680			40	19010	30
															31
															32
		300							300	300			30	1630	33
															34
															35
															36
															37
															38
															39
															40
															41
															42
7550		4350	900		80	100		200	13180	13180			710	92980	

Appraisement of Real Property *Washington School Dist - Jackson*. Township.

THE COL. B. B. MFG. CO. 027352

Card No.	OWNER'S NAME	SURVEY	CLASSIFICATION OF LAND												TOTAL ACRES	Valued by Appraiser	Valued by Bd. of Rev.	
			Cultivated		Arable		Timber		Orchard		Waste		Bldg. Site					
			A.	Hds.	A.	Hds.	A.	Hds.	A.	Hds.	A.	Hds.	A.	Hds.				
1	335 Manley, George P + Katharine	9919	14		4						4		3		25	25	1250	1250
2																		
3																		
4	336 Temple, David A	9919	29		30						10		2		75		4250	4250
5																		
6																		
7																		
8																		
9																		
10																		
11																		
12																		
13																		
14																		
15																		
16																		
17																		
18																		
19																		
20																		
21																		
22																		
23																		
24																		
25																		
26																		
27																		
28																		
29																		
30																		
31																		
32																		
33																		
34																		
35																		
36																		
37																		
38																		
39																		
40																		
41																		
42																		

43 34 4 14 5 100 5500 5500

UNION COUNTY, OHIO, FOR 1925

CLASSIFICATION OF BUILDINGS									Valued by Appraiser	Valued by Bd. of Rev.	Buildings Valued by Tax Com.	Land Valued by Tax Com.	TRANSFERS	Plat Page	
House No. 1	House No. 2	Barn No. 1	Barn No. 2	Granary	Garage	Silo No. 1	Silo No. 2	Other Buildings							
500									500	500			70	4180	1
															2
															3
500		250						120	870	870			30	1220	4
															5
															6
															7
															8
															9
															10
															11
															12
															13
															14
															15
															16
															17
															18
															19
															20
															21
															22
															23
															24
															25
															26
															27
															28
															29
															30
															31
															32
															33
															34
															35
															36
															37
															38
															39
															40
															41
															42
1000		250						120	1370	1370			100	5400	

Appraisalment of Real Property *Recapitulation* - *Jackson* Township.

THE COL. B. S. MAP. CO. 027382

Card No.	OWNER'S NAME	SURVEY	CLASSIFICATION OF LAND												TOTAL ACRES	Valued by Appraiser	Valued by Bd. of Rev.	
			Cultivated		Arable		Timber		Orchard		Waste		Bldg. Site					
			A.	Hds.	A.	Hds.	A.	Hds.	A.	Hds.	A.	Hds.	A.	Hds.				
1	<i>Jackson Township - Page 1.</i>		136	9 59	145		49		10	75	13	73	45	42	1633	49	110510	110510
2	"	2.	154	6 05	225		53	75	4	92	30	50	44	34	1904	56	129190	129190
3	"	3.	172	8 08	154	50	103	50	6		32	50	37	63	2062	11	12950	12950
4	"	4.	224	9 69	240	29	20	25	3		16	30	61	97	2591	50	182000	182000
5	"	5.	115	4 62	77		26		2	50	27		37	12	1324	24	85130	85130
6	"	6.	120	2 00	119	48	29				7	25	30	38	1388	11	89210	89210
7	"	7.	206	9 16	276	33	107		5		21	50	54	16	2533	15	183850	183850
8	"	8.	131	1 64	159	75	23	25	7	50	47	05	56	17	1665	36	98130	98130
9	"	9.	118	8 26	92		59	40	5		32		35	64	1412	30	93290	93290
10	<i>Essex Lots.</i>	"	21.														1280	1280
11	"	22.															300	300
12	<i>Total - Jackson Twp.</i>		1381	9 09	1989	35	471	15	44	67	22	783	40	2	1854	82	985840	98540
15	<i>Claiborne S.D.</i>	"	10	1008	08	194			5		17		28	95	1253	03	95660	93890
16	<i>Total</i>		1008	08	194				5		17		28	95	1253	03	95660	93890
21	<i>Washington S.D.</i>	"	11.	43		34		4			14		5		100		5500	5500
22	<i>Total -</i>		43		34		4				14		5		100		5500	5500

Appraisement of Real Property in Essex Lots Jackson Township.

THE COL. B. R. MFG. CO. 027362

Card No.	OWNER'S NAME	CLASSIFICATION OF LOTS										Valued by Appraiser	Valued by Bd. of Rev.
		In Lot	Out Lot	Part	Addition	Frontage		Street	Depth		Street		
						Feet	Hds.		Feet	Hds.			
1	1 Carr. W. W. + wife	35		all		82	50	Essex	132	50	mulberry	180.	80
2	2 Chapman, Wenson	1		"		82	50	water.	132	50	Alley	1340	40
3	3 Same.	3		"		82	50	"	132		mulberry	40	40
4	4 Cheney, Upton	12		W		88		marion	82	50	alley.	50	50
5	5 Curtis, A. W. Chas. A. + Lillian M.	31		S 2/3		55		Essex	132		"	40	40
6													
7													
8	6 Dupert, Maggie L.	31		n ²		27	50	Essex	132			20	20
9	Everett, S. E.	31		W 2/3 n ²		27	50	Alley	66			10	10
10													
11	7 Hare, C. M. + Margaret J.	5		all		82	50	Water.	132		Alley	60	60
12	8 Same.	7		"		82	50	"	132		mulberry	40	40
13	9 Harper, Ethel	38		"		82	50	Essex	132		"	50	50
14	10 Same.	40		"		82	50	"	132		"	50	50
15	11 Harper, Joseph	8		"		82	50	Water	132			60	60
16	12 Horton, Frank	9		"		82	50	"	132		Alley	60	60
17	13 Same	11		"		82	50	"	132		marion	80	80
18	14 Same.	14		"		82	50	"	132		"	60	60
19													
20													
21	15 Inskip, James.	32		S ²		41	25	Essex	132		Alley	40	40
22	16 Same.	34		pt		82	50	"	100		"	50	50
23	17 Inskip, J. M.	33		n ²		50		"	132		"	50	50
24	18 I. O. O. F.												
25													
26													
27	19 K. of P.												
28													
29													
30	20 Long, M. C. + Laurel L.	25 27		W.		35 35		no front marion	11 82	50 50		30	30
31	21 Long, Melvin C. + Edward J.	25 27		pts		94		Essex	97		marion	60	60
32	22 Long, Nellie E.	29		E		82	50	"	66			50	50
33													
34													
35	23 Masher, Effie M.	34		S.E.		32		Alley	36			10	10
36	24 M. P. Parsonage.	37 39		E.		66		mulberry	165		Essex.	80	80
37	25 Mulvain, Susan L.	2		all		82	50	water.	132			40	40
38	26 Same.	4		"		82	50	Essex	132		mulberry	60	60
39													
40													
41	27 Robertson, H. A.	29		W		66		marion	82	50	Alley	20	20
42	28 Robertson, John H.	6		all.		82	50	water.	132		mulberry.	50	50

UNION COUNTY FOR 1925

House No. 1	House No. 2	CLASSIFICATION OF BUILDINGS						Valued by Appraiser	Valued by Bd. of Rev.	Lot Valued by Tax Com.	Building Valued by Tax Com.	TRANSFERS	Plat Page
		Barn	Other Buildings	Business Bldg.	Factory	Garage	Warehouse						
300							300	300				1	
												2	
												3	
												4	
300							300	300				5	
												6	
												7	
												8	
												9	
												10	
320							320	320				11	
												12	
												13	
												14	
540							540	540				15	
				800			800	800				16	
1500		200					1700	1700				17	
600		70					670	670				18	
												19	
												20	
500							500	500				21	
												22	
				100			100	100				23	
				1000			1000	1000				24	
												25	
												26	
												27	
				1000			1000	1000				28	
												29	
				1000			1000	1000				30	
800						60	860	860				31	
				1000			1000	1000				32	
												33	
												34	
		50					50	50				35	
650						60	710	710				36	
												37	
70		60					130	130				38	
												39	
												40	
420							420	420				41	
300		250					550	550				42	
6300		630	1000	3900		120	11950	11950					

Appraisalment of Real Property in Essex Lots - Jackson

Township.

THE COL. S. B. MFG. CO. 027362

Card No.	OWNER'S NAME	CLASSIFICATION OF LOTS									Valued by Appraiser	Valued by Bd. of Rev.		
		In Lot	Out Lot	Part	Addition	Frontage		Street	Depth				Street	
						Feet	Hds.		Feet	Hds.				
1	29	Sanders, Henry P.	33		S ²		37	25	Essex	132		40	40	
2	30	Shuster, John	10		all		82	50	Water	132	alley	60	60	
3														
4														
5		White, John W.	12		E ²		44		marion	82	50	alley	20	20
6		Williams, Deliah	37 39		W.		66		mulberry	165		"	60	60
7		Williams, Hannah	30		all		82	50	Essex	132	marion	80	80	
8		Same.	32		n ²		41	25	"	132		40	40	
9														
10														
11														
12														
13														
14														
15														
16														
17														
18														
19														
20														
21														
22														
23														
24														
25														
26														
27														
28														
29														
30														
31														
32														
33														
34														
35														
36														
37														
38														
39														
40														
41														
42														

CLASSIFICATION OF BUILDINGS								Valued by Appraiser	Valued by Bd. of Rev.	Lot Valued by Tax Com.	Building Valued by Tax Com.	TRANSFERS	Plat Page
House No. 1	House No. 2	Barn	Other Buildings	Business Bldg.	Factory	Garage	Warehouse						
600			50					650	650				1
250								250	250				2
													3
													4
600								600	600				5
													6
			50					50	50				7
400								400	400				8
													9
													10
													11
													12
													13
													14
													15
													16
													17
													18
													19
													20
													21
													22
													23
													24
													25
													26
													27
													28
													29
													30
													31
													32
													33
													34
													35
													36
													37
													38
													39
													40
													41
													42
1850			50	50				1950	1950				

Corrected Feb. 9th 1923.

SURVEY No. _____

TOWN OF _____

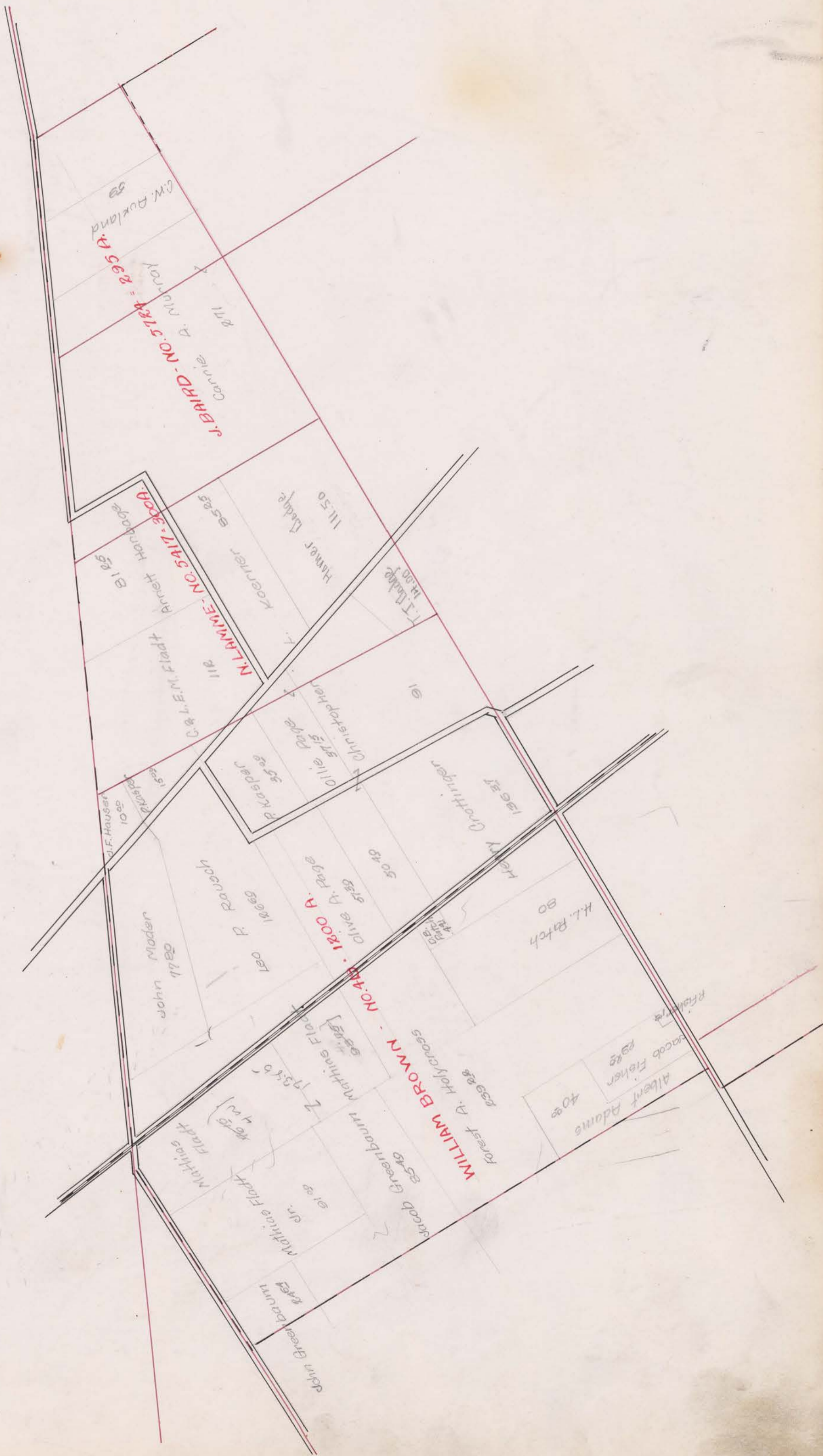
Termino

SCALE _____ POLES TO AN INCH.



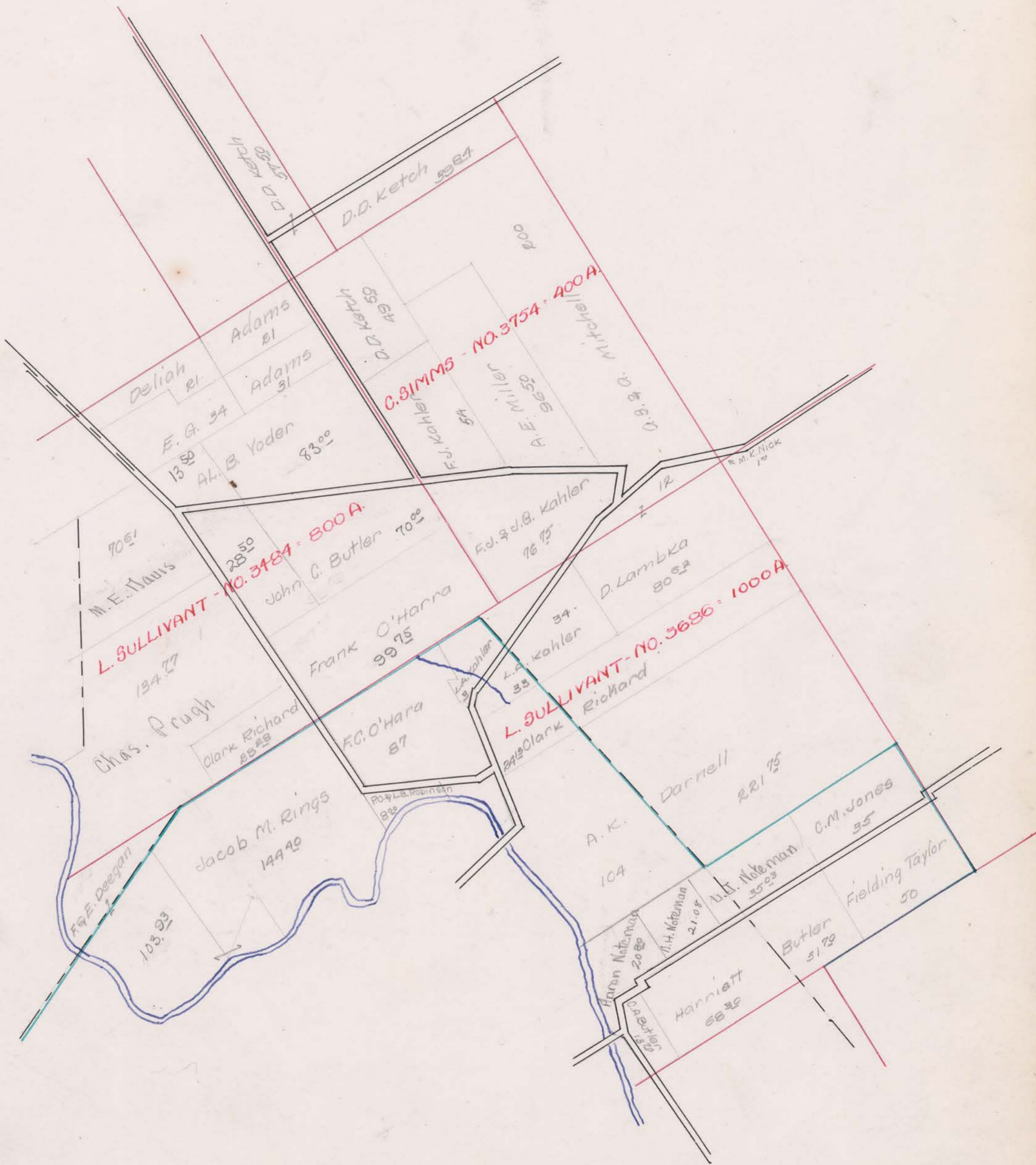
SURVEY No. 5424 - 5417 - 419 TOWN OF Juneau

SCALE 80 POLES TO AN INCH.



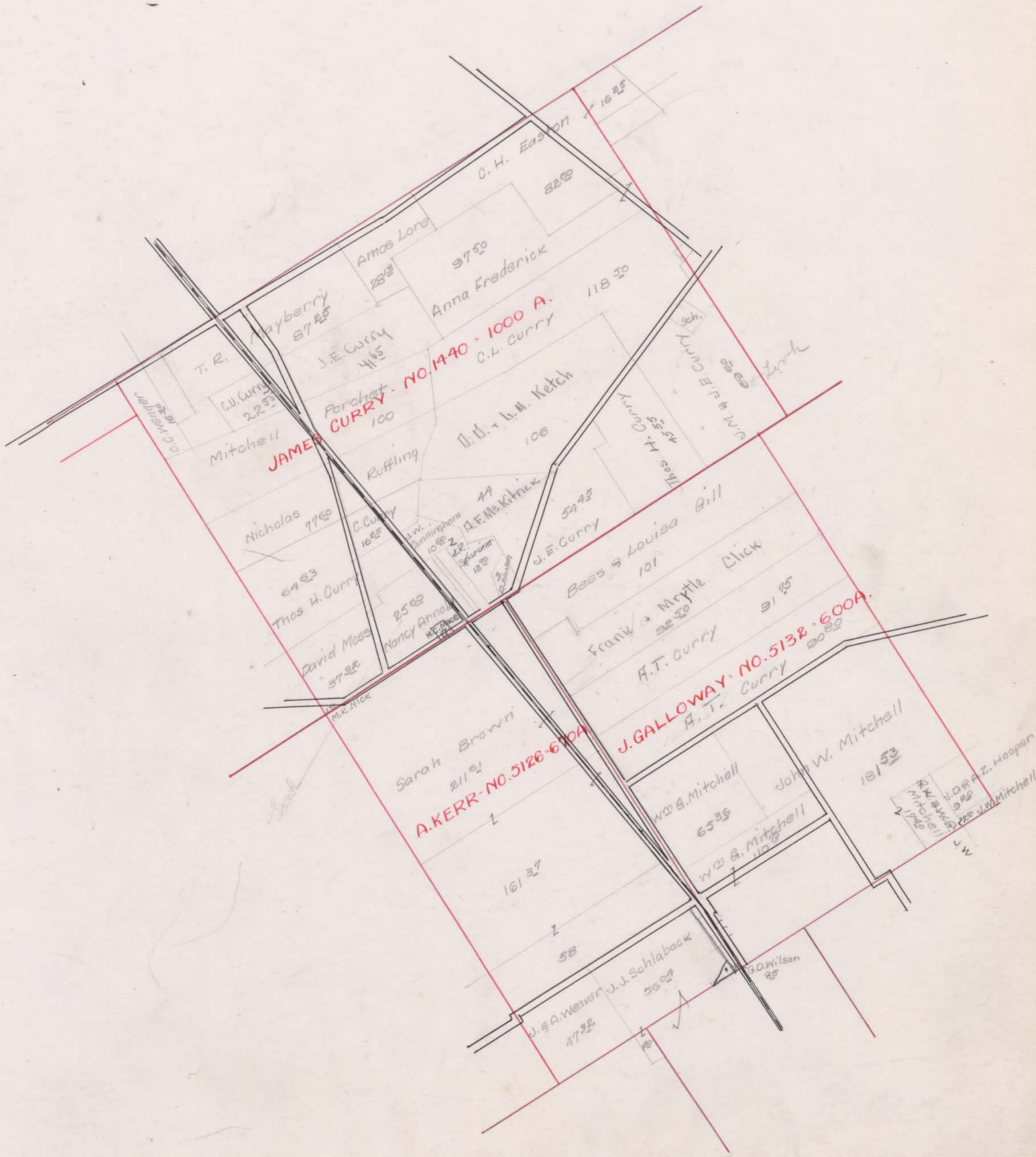
SURVEY No. 3754 - 3484 - 3686 TOWN OF Jerome

SCALE 80 POLES TO AN INCH.



SURVEY No. 1440-5132-5126 TOWN OF Jerome

SCALE 80 POLES TO AN INCH.

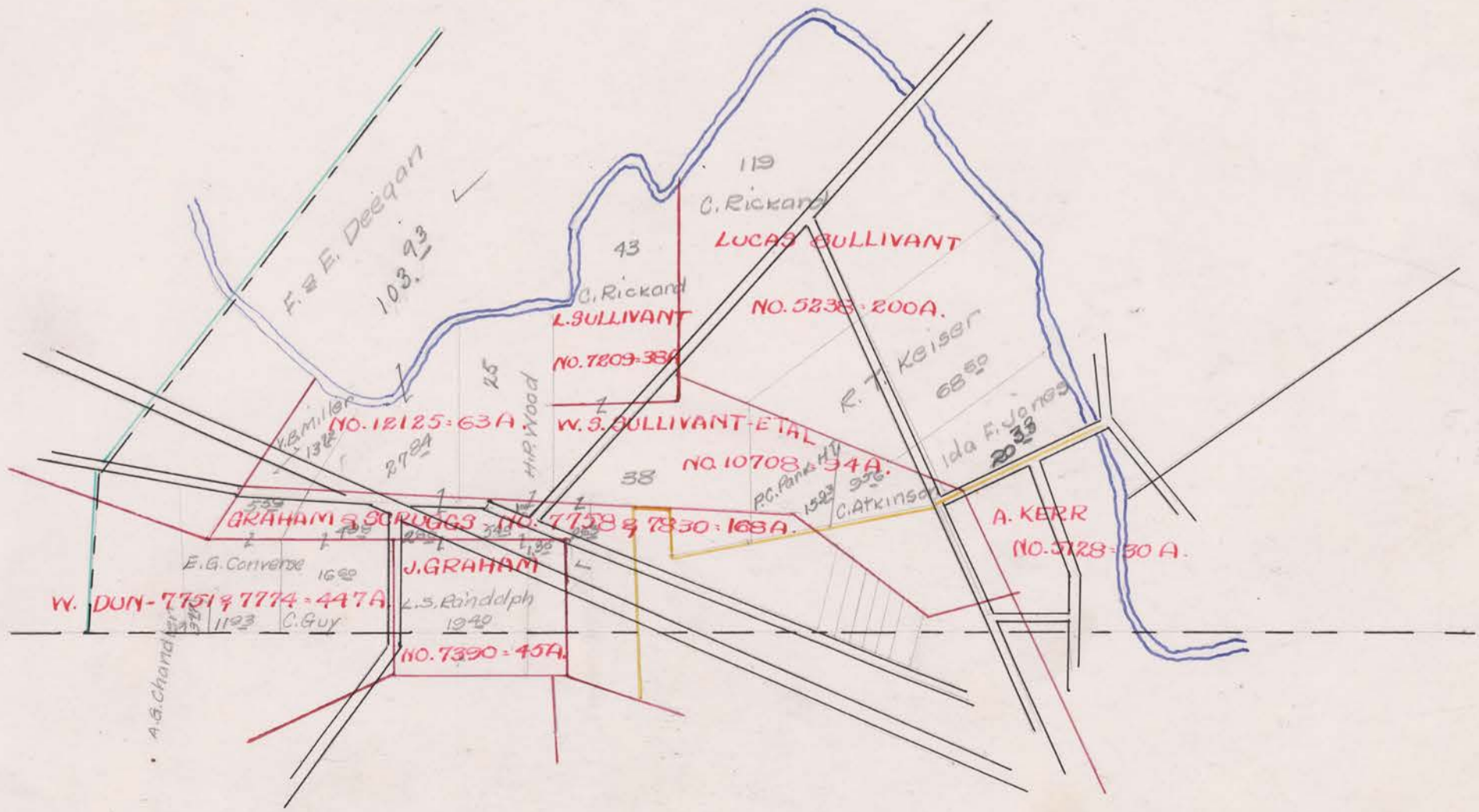
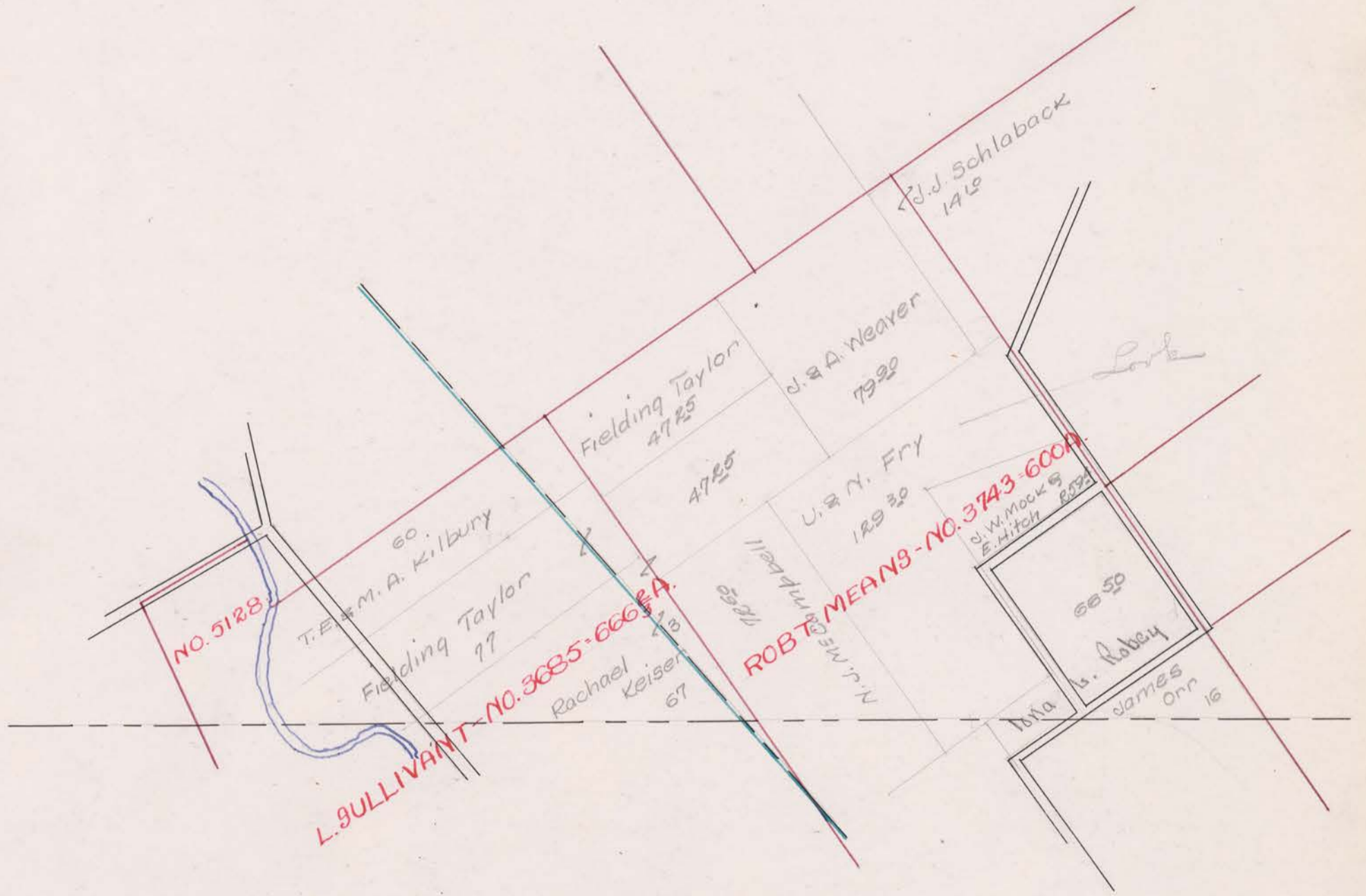


SURVEY No. 5128-3685-3743-5238 TOWN OF

Terrace

7209 - 10708 - 7390 - 7751 - 7774 - 7758 - 7830

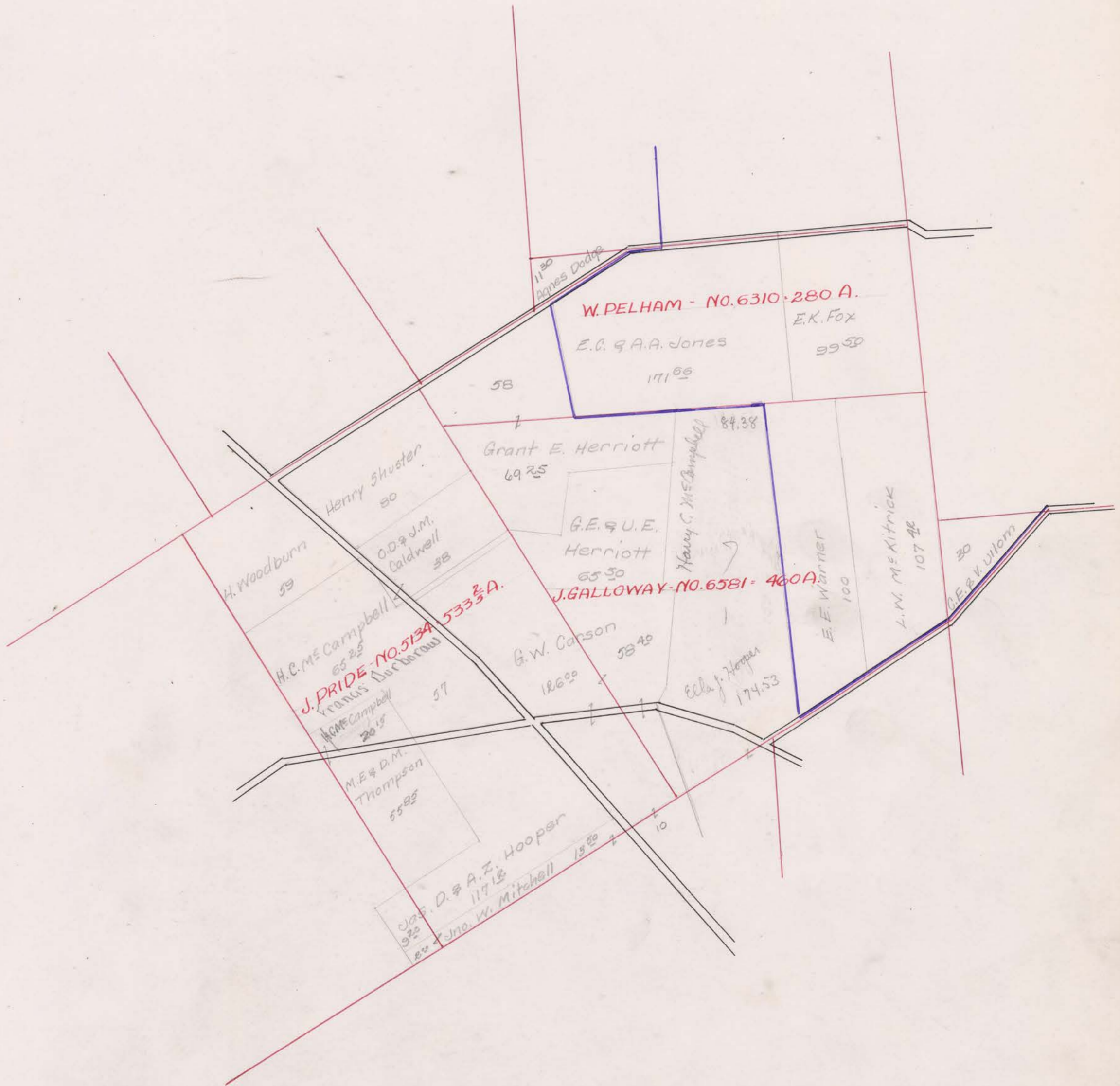
SCALE 80 POLES TO AN INCH.



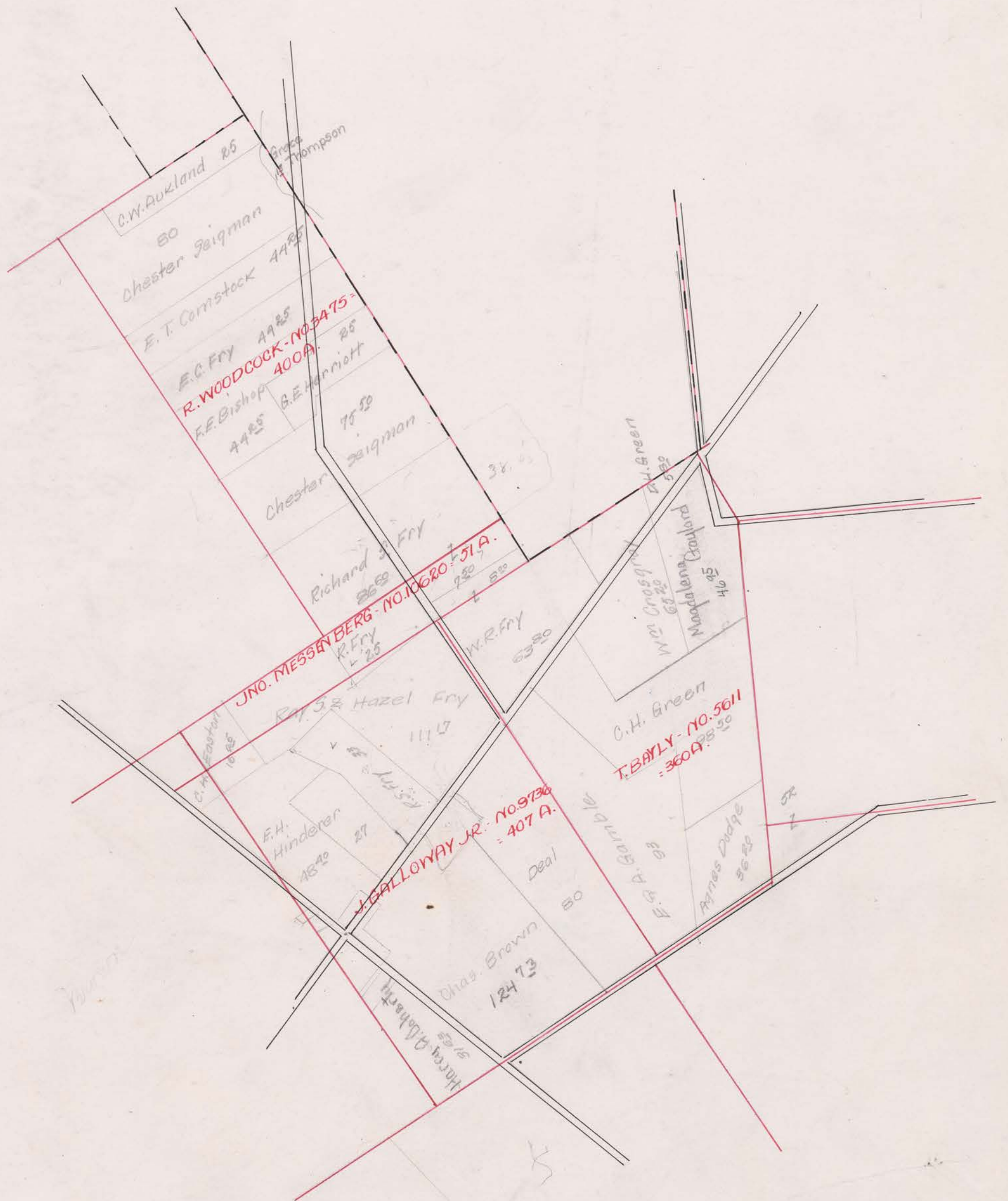
SURVEY No. 6310 - 6581 - 5134 TOWN OF

Jerome

SCALE 80 POLES TO AN INCH.

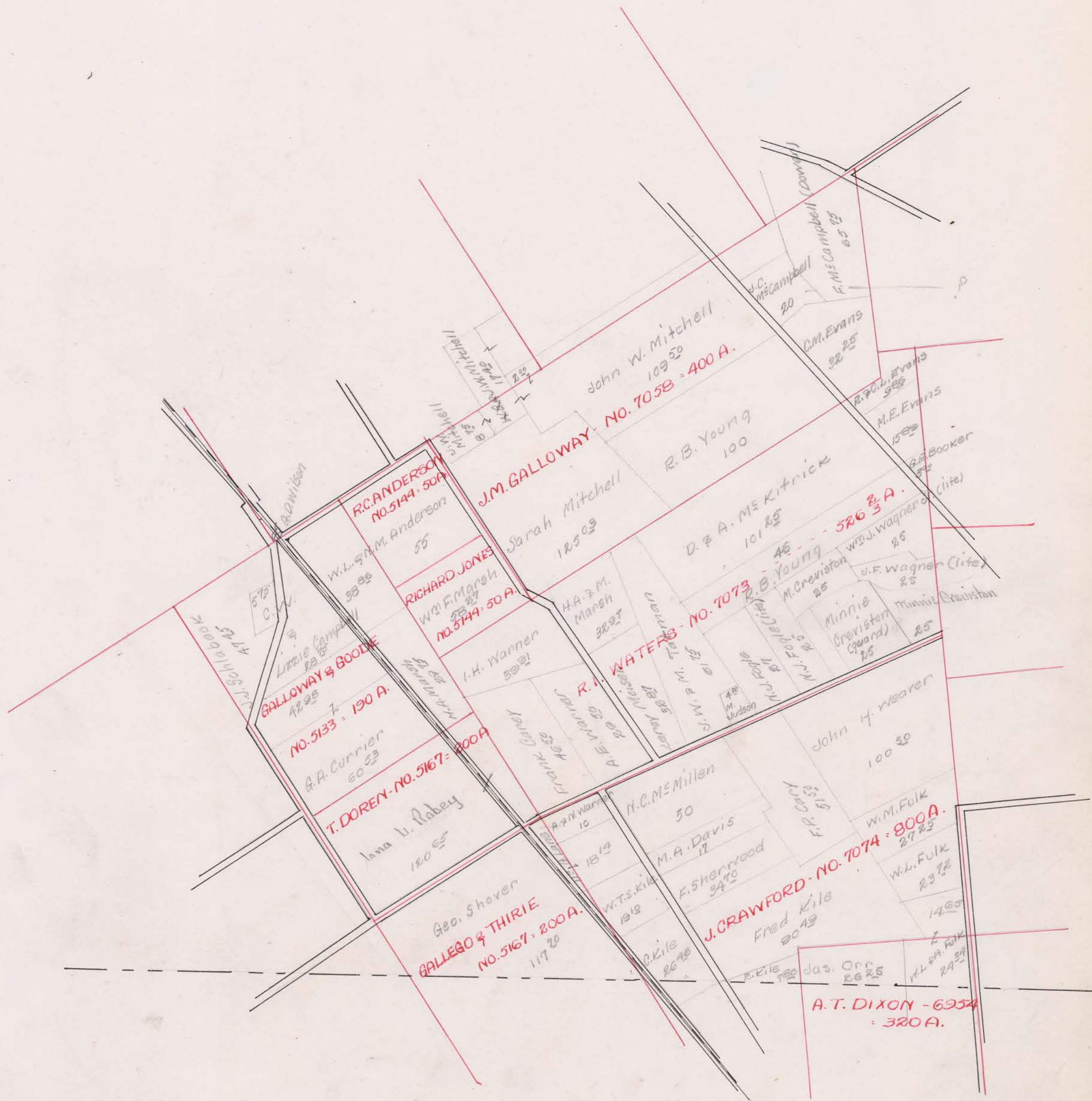


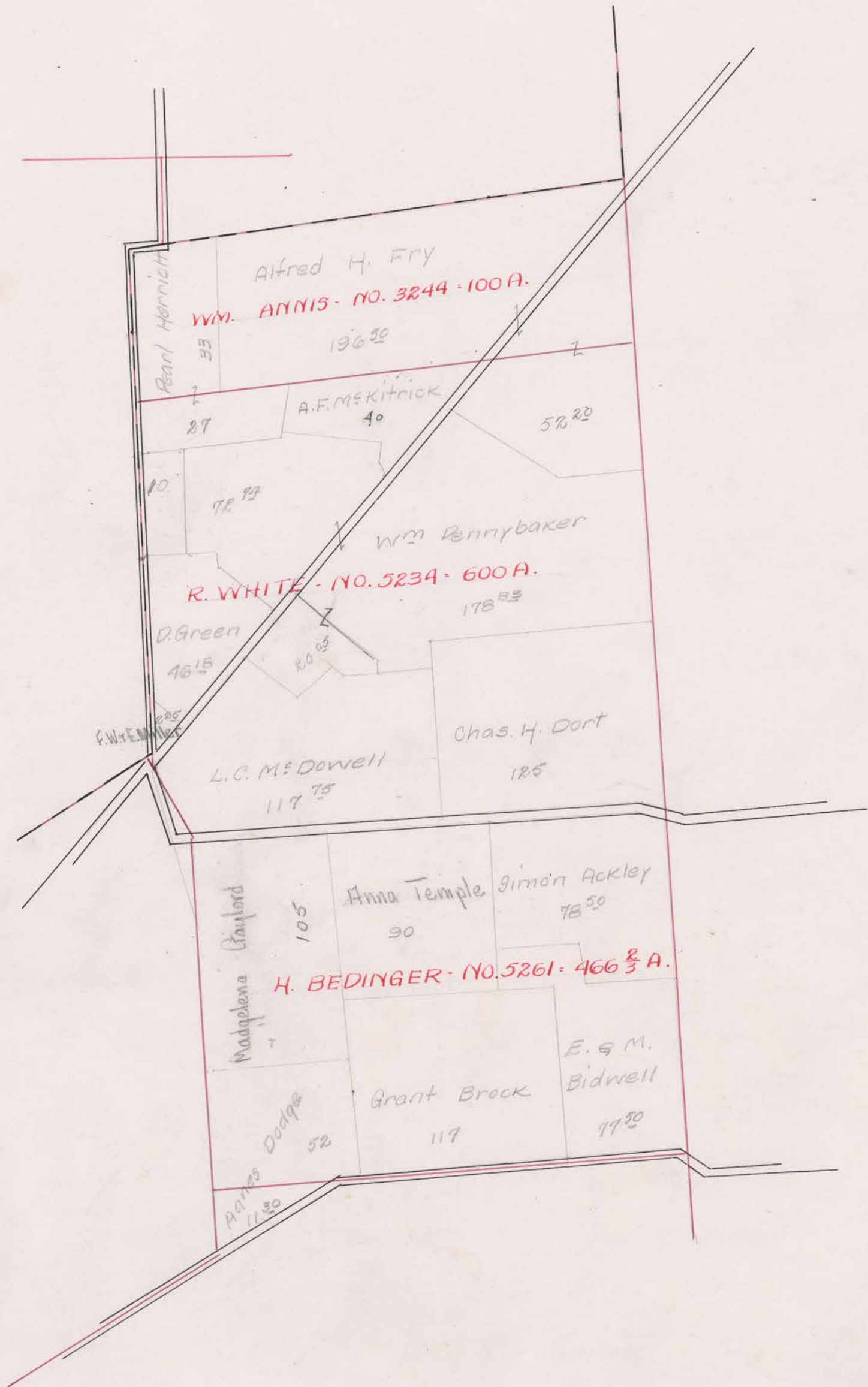
Jerome Special School District



SURVEY No. 7058-5144-7073-5133-5143-5167-7074-6954 TOWN OF Jerome

SCALE 80 POLES TO AN INCH.





SURVEY No. 7758 &c. TOWN OF Jerome

SCALE 10 POLES TO AN INCH.

No. 10708

No.

7758 & 7830

No. 7390

Chas. C. Tagert
139

Leona Evans
80

Hiram L. Wright
120

E.W. Smith
15

Lloyd Z. McCampbell
120

120

Sarah Crook
120

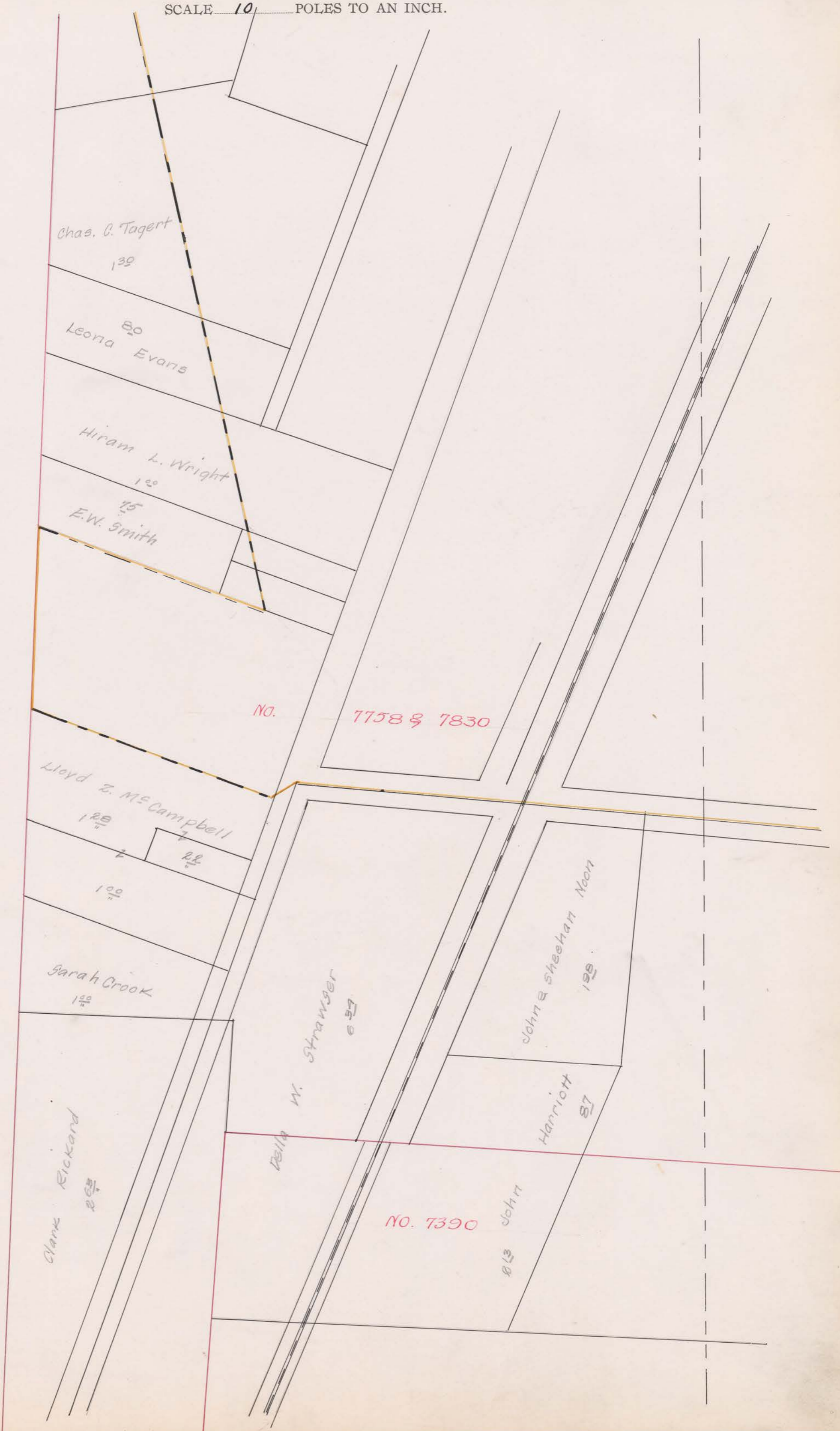
Clark Rickard
250

Delia W. Strawger
637

John & Sheehan Noon
198

Harriott
87

John
813

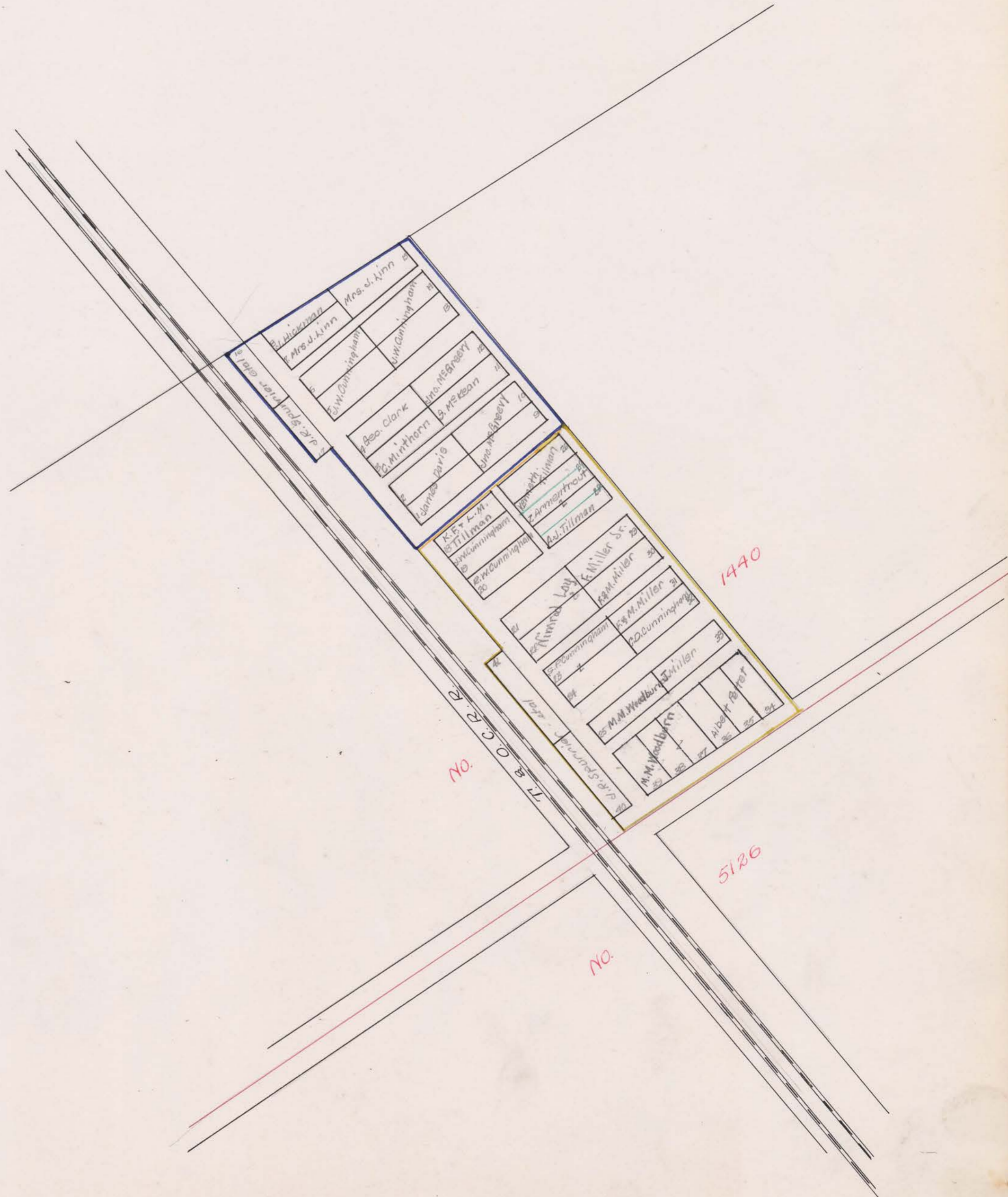


SURVEY No.

TOWN OF

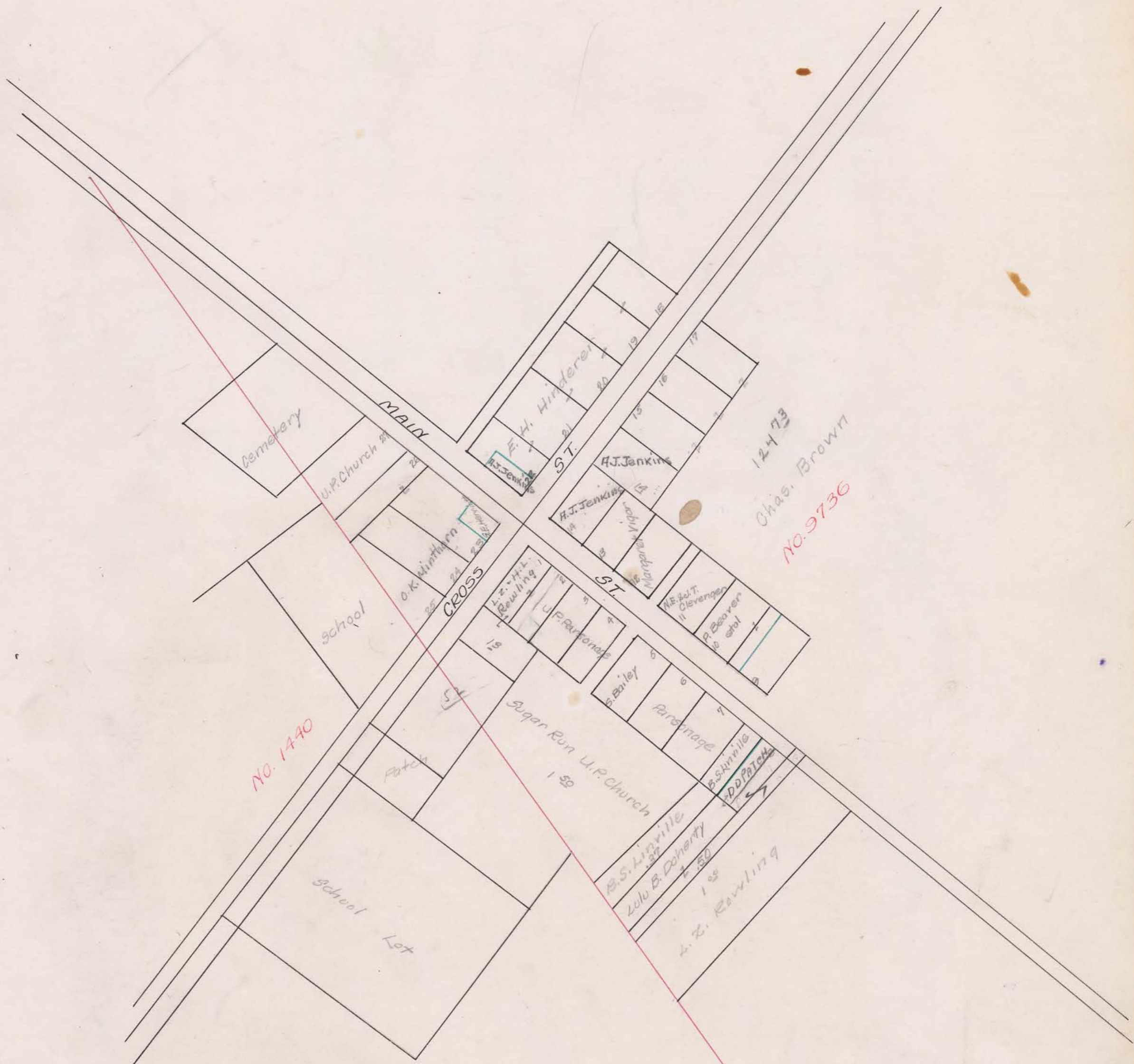
Arnold

SCALE POLES TO AN INCH.



SURVEY No. _____ TOWN OF New California

SCALE 10 POLES TO AN INCH.

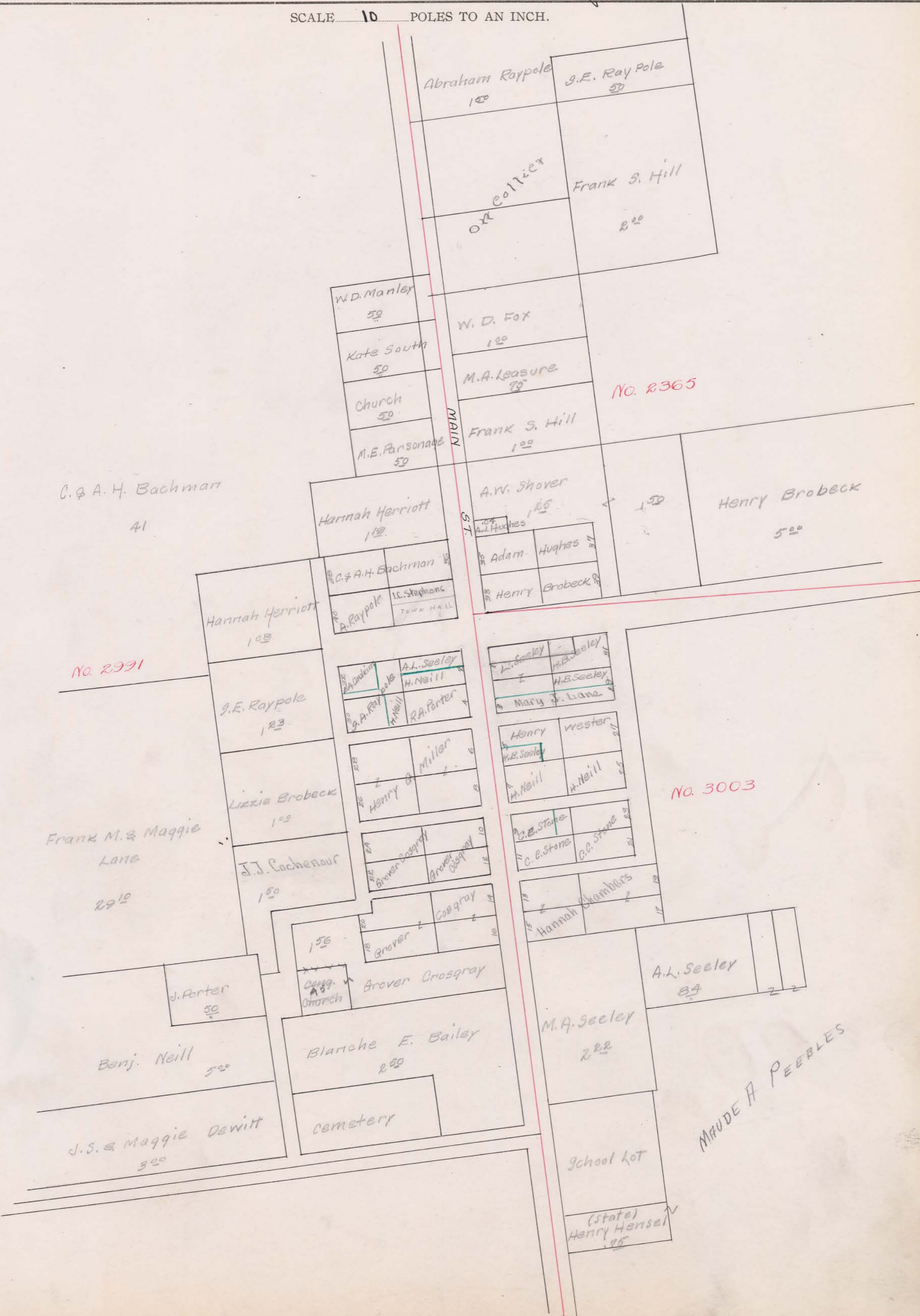


SURVEY No.

TOWN OF

Jerome

SCALE 10 POLES TO AN INCH.



Appraisalment of Real Property

Jerome

Township.

THE COL. B. S. MFG. CO. 027352

Card No.	OWNER'S NAME	SURVEY	CLASSIFICATION OF LAND												TOTAL ACRES	Valued by Appraiser	Valued by Bd. of Rev.
			Cultivated		Arable		Timber		Orchard		Waste		Bldg. Site				
			A.	Hds.	A.	Hds.	A.	Hds.	A.	Hds.	A.	Hds.	A.	Hds.			
1	Adams, Albert	419	35			5								40	1600	1600	
2	Aespach, Blossom W.	1440	4										1	5	200	200	
3	Same	5166	38	50									50	39	1560	1560	
4	Arnold, Nancy	1440	22										3 37	2537	1250	1250	
5																	
6																	
7																	
8	Bishop, C. F.	3009 5162	17										3 75	2075	1450	1450	
9	Bishop, Faye E.	3475	30	14	25									4425	2660	2660	
10	Bishop, John E.	6596	110	16	25	2							2	155	12400	12400	
11	Booker, Glennie E.	7073	1										2	3	240	240	
12	Brown, Charles W.	9736	40	68	14	73							2	124 73	6250	6250	
13	Brown, Sarah	5126	145	6	37	10								161 37	12080	12080	
14	Same	"	80	110	19	61							2	211 61	11600	11600	
15	Butler, John C.	3484	60	10										70	4200	4200	
16																	
17																	
18																	
19	Baldwell, Olyo W + Josie M.	5134	18	18									2	38	1900	1900	
20	Carson, H. W.	" + c	80	8	34								4	126	6880	6880	
21	Same	6581	58	40										58 40	4500	4500	
22	Same	7058	10											10	700	700	
23	Carson, Jane	5166	32											32	1920	1920	
24	Carson, S. H. + Jane	"	57		14								2	73	4380	4380	
25	Cary, Frank P.	7074	30	19				50					2	51 50	4120	4120	
26	Click, Frank + Myrtle	5132	78	14	50									92 50	5290	5290	
27	Comstock, Emma J.	3475	26	16	25								2	44 25	2420	2420	
28	Conrad Henry	2925	73	15	31								2	90 31	3620	3620	
29	Coogray, Eugene	3452	64	12	50								2	78 50	5650	5650	
30	Coogray William	5611	63										2 20	65 20	3920	3920	
31	Brewerton, Minnie	7073	25											25	2000	2000	
32	Same	" + c	25											25	2000	2000	
33	Same (Guardian)	7073	15		10									25	2000	2000	
34	Crottinger, Henry	419	113	20	37	1							2	136 37	6820	6820	
35	Cunningham, J. W.	1440	14	10	30									24 30	1200	1200	
36	Curry, Catharine	"	15										1 25	16 25	780	780	
37	Curry, Blue V.	"	4	15	25									19 25	800	800	
38	Same	"		38	68	20								58 68	2650	2650	
39	Curry, James Earl	"	52										2 45	54 45	3250	3250	
40	Same	"	45	38	50	35								118 50	5920	5920	
41	Same (J.E.)	"											90	90	50	50	
42	Same	"	20	21	65									41 65	2080	2080	

149990 47363 188 34 2 50 5 00 36 42 2205 79 130340 130340

UNION COUNTY, OHIO, FOR 1925

CLASSIFICATION OF BUILDINGS									Valued by Appraiser	Valued by Bd. of Rev.	Buildings Valued by Tax Com.	Land Valued by Tax Com.	TRANSFERS	Plat Page	
House No. 1	House No. 2	Barn No. 1	Barn No. 2	Granary	Garage	Silo No. 1	Silo No. 2	Other Buildings							
													10	1590	1
800									800	800				200	2
		50							50	50			20	1540	3
500		400							900	900			70	1180	4
															5
															6
															7
													10	1440	8
													60	2600	9
2500	300	500	100	100	300	100	50	50	100	4450	4450		140	12260	10
100		100							50	250	250		10	230	11
400		600	800			100	100			2000	2000		130	6120	12
													120	11960	13
300		300	300			100		50		1050	1050		340	11260	14
													100	4100	15
															16
															17
															18
600		300				50		100		1050	1050		80	1820	19
7800		1500	50	100		100	100	100		3750	3750		200	6680	20
													40	4760	21
													10	690	22
													30	1890	23
1000		800		200						2000	2000		30	4350	24
600		400	50	50		50		100		1250	1250		40	4080	25
1000		200			30			30		1300	1300		30	5260	26
1200		300		50	50			50		1650	1650		30	2390	27
300		100		50						450	450		40	3580	28
300		400	50		100			50		900	900		160	5490	29
600		800		200				50		1650	1650		80	3840	30
													100	1900	31
													20	1980	32
													60	1940	33
100	100	50	50	100						400	400		120	6700	34
													10	1190	35
													20	760	36
														800	37
													30	2620	38
1050		600			200	100		50		2000	2000		80	3170	39
250								200		450	450		60	5860	40
														50	41
													20	2060	42
13400	400	4400	1400	1050	800	650	300	950		26350	26350		2300	128040	

THE COL. B. B. MFG. CO. 027352

Card No.	OWNER'S NAME	SURVEY	CLASSIFICATION OF LAND												TOTAL ACRES	Valued by Appraiser	Valued by Bd. of Rev.	
			Cultivated		Arable		Timber		Orchard		Waste		Bldg. Site					
			A.	Hds.	A.	Hds.	A.	Hds.	A.	Hds.	A.	Hds.	A.	Hds.				
1	Berry, J. M. ^{3/4} + A. J. ^{1/4}	5132	40		45	80	5							90	80	5460	5460	
2	Same	"	50		18	75	20		1					91	75	5520	5520	
3	Berry, Thomas H.	1440	10	92										10	92	530	530	
4	Same	"	40	65									4	44	65	2480	2480	
5	Same + Blue V.	"	53	66										53	66	2700	2700	
6	Same	"																
7																		
8																		
9	Certified Delinquent:-																	
10	Adams, Delilah	3484	15		6									21		1370	1370	
11	Adams, B. H.	"	31											31		1860	1860	
12	Green, Charles H.	5611	46		30	50							2	98	50	5410	5410	
13	Green, Delbert H.	"			5	80								580		340	340	
14	Same (Bell H.)	5234	46	18										46	18	2530	2530	
15	Mc.Kittrick, K.A. + Alice J.	1440	24		18								2	44		2220	2220	
16	Patch, David D.	"			28									28		10	10	
17																		
18																		
19																		
20	Darnall, Arthur K.	3686	214			7	75							221	75	23700	23700	
21	Davis, Lewis	6748	2		6								2	10		800	800	
22	Deal, Clyde E.	9736	50		27			1					2	80		4000	4000	
23	Depp, Beverly (Life Homestead)	7181			10	70								10	70	780	780	
24	Dewitt, Lois A.	"				13	95							13	95	560	560	
25	Dewitt, Peter	"	10		7	26							2	19	26	980	980	
26	Dixon, Charles O.	5166	66		20	10							2	88	10	5280	5280	
27	Dodgo, Agnes	5261			52									52		2750	2750	
28	Same	5611			36	20								36	20	1620	1620	
29	Same	6310			11	30								11	30	520	520	
30	Same (H)	5166	108	75		15		1					2	126	75	8190	8190	
31	Same	5417			9	5								14		950	950	
32	Dodge, Homer J.	"	110										1	50	111	50	7250	7250
33	Dodge, John	9736											1	1		60	60	
34	Doherty, Harry A.	"	7		24	63								31	63	1600	1600	
35	Doherty, Lulu B.	"	50											50		30	30	
36	Doherty, Stanton C. + Madge W.	1440	980					25					2	12	05	720	720	
37	Dort, Chas. Howard	5234	113			10							2	125		6250	6250	
38	Douglass, Ellen A.	5166			10									10		400	400	
39	Durbrow, Francis C.	5134	40		15								2	37		2850	2850	
40																		
41																		
42																		

1088 46 347 32 7670 3 35 2850 1571 23 99760 99760

UNION COUNTY, OHIO, FOR 1925

CLASSIFICATION OF BUILDINGS									Valued by Appraiser	Valued by Bd. of Rev.	Buildings Valued by Tax Com.	Land Valued by Tax Com.	TRANSFERS	Plat Page		
House No. 1	House No. 2	Barn No. 1	Barn No. 2	Granary	Garage	Silo No. 1	Silo No. 2	Other Buildings								
													80	5380	1	
300		450		550				200	1500	1600			20	5500	2	
		200							200	200			10	540	3	
1200		800		50	50			60	2150	2150			20	2460	4	
													40	2660	5	
700									700	700					6	
															7	
															8	
															9	
													20	1350	10	
													20	1840	11	
300		400		100	100				800	800			40	5370	12	
							100		100	100			40	300	13	
													70	2480	14	
200		600						50	850	850			50	2170	15	
100									100	100				10	16	
															17	
															18	
															19	
		300							300	300				23700	20	
500		400			50			100	1050	1050			80	720	21	
600		1000						50	1650	1650			60	3940	22	
300		50		50					400	400			20	760	23	
													20	540	24	
		300							300	300			20	960	25	
1000		1000		200	100	50	100	50	2500	2500			10	5370	26	
													10	2740	27	
													40	1580	28	
500					50				550	550			50	470	29	
1250		1500			50	100		100	3000	3000			80	8110	30	
													30	920	31	
300		1000					50		1350	1350			50	7200	32	
1200					200				50	1450	1450			10	50	33
													50	1550	34	
														30	35	35
800		250						50	1100	1100			20	700	36	
800		800		100	100	100		50	1950	1950			70	6180	37	
													20	380	38	
1000		400	200			100	100	50	1850	1850			100	2750	39	
															40	40
															41	41
															42	42
10950		9450	300	1050	700	500	200	800	23850	23850			1150	98610		

Appraisalment of Real Property

Jerome

Township.

THE COL. B. D. MFG. CO. 027352

Card No.	OWNER'S NAME	SURVEY	CLASSIFICATION OF LAND												TOTAL ACRES	Valued by Appraiser	Valued by Bd. of Rev.
			Cultivated		Arable		Timber		Orchard		Waste		Bldg. Site				
			A.	Hds.	A.	Hds.	A.	Hds.	A.	Hds.	A.	Hds.	A.	Hds.			
1	Easton, B. H.	1440	80									2	60	82 60	4630	4630	
2	Same	9736 ^{7c}		16	25									16 25	930	930	
3	Evans Celesta m	7058	25			7	25							32 25	2510	2510	
4	Evans, Ruth + Celina L.	7073	986											986	500	500	
5	Same	7181	58	9	30							2		99	4500	4500	
6																	
7																	
8																	
9	Fisher, Jacob.	419	8	20		21								29 20	1350	1350	
10	Same	5166	108	75		40		1				2		151 75	6790	6790	
11	Same	9367 ^{7c}	8	80										8 80	360	360	
12	Fisher, Peter.	419										1		1	60	60	
13	Fladt, Cornelius + Louise E.M.	5417	104			6						2		112	7440	7440	
14	Fladt, Mathias	419	68			10	10					2		80 10	4800	4800	
15	Same	"	66	25	75							2		93 75	5380	5380	
16	Fladt, Mathias Jr.	"	84	7										91	4550	4550	
17	Fogle, Nancy J.	7073	27											27	2160	2160	
18	Same (Life)	"	9	14								2		25	2000	2000	
19	Folk, wmn m.	6420	13	15								2		30	2100	2100	
20	Fredrick, Anna	1440	82			12	50	1				2		97 50	5550	5550	
21	Freshwater, Cyrus C.	3452	96	62		10				3				109 62	7680	7680	
22	Fry, Alfred H.	3244	144	50	30	20						2		196 50	11790	11790	
23	Same	5234	10	42	20									52 20	3150	3150	
24	Same	5261	83			20						2		105	5250	5250	
25	Same	5611	12	34	95									46 95	2350	2350	
26	Fry, Edith C.	3475	44	25										44 25	2660	2660	
27	Fry, Marion W. + Allie	6595	72			4		25	2			1		79 25	5400	5400	
28	Fry, Richard S.	3475	32	54	60									86 60	5200	5200	
29	Same	9736	33											33	1980	1980	
30	Same	10620	7	50										7 50	450	450	
31	Same	9736 10620		25										25	1250	1250	
32	Fry, William R.	5611	47	14	80							2		63 80	3510	3510	
33	Same	10620	8											8	480	480	
34	Fulk, William	6420	6	9				50				2		17 50	1200	1200	
35	Fulk, William L.	7074	23	72										23 72	1840	1840	
36	Same + Addie	"	14	65										14 65	1180	1180	
37	Fulk, William M.	"	27	25										27 25	1890	1890	
38																	
39																	
40																	
41	Gamble, Emmet + Ada	5611	82			8		1				2		93	5580	5580	
42	Haase, Martha	6420	31	50				50				2	26	34 26	2220	2220	
			1526	60	297	55	188	85	4	25	5	32	86	2055 11	120670	120670	

UNION COUNTY, OHIO, FOR 1925

CLASSIFICATION OF BUILDINGS									Valued by Appraiser	Valued by Bd. of Rev.	Buildings Valued by Tax Com.	Land Valued by Tax Com.	TRANSFERS	Plat Page	
House No. 1	House No. 2	Barn No. 1	Barn No. 2	Granary	Garage	Silo No. 1	Silo No. 2	Other Buildings							
1000		800	100	50				50	2000	2000			150	4480	1
														930	2
													80	2430	3
													10	490	4
1000	600	300	100	100	100	100		350	2650	2650			140	4360	5
															6
															7
															8
													20	1330	9
800		700	700	100	50			100	2450	2450			80	6710	10
														360	11
1000					100				1100	1100			10	50	12
700		600		350					1650	1650			90	7350	13
1000		1000		190					2190	2190				4800	14
600		750		250					1600	1600			30	5350	15
600	400								1000	1000			50	4500	16
													40	2120	17
1600		1200		200					3000	3000			40	1960	18
600					50			50	700	700			100	2000	19
900			500					50	1450	1450			30	5520	20
800		300	300	200				50	1650	1650			140	7540	21
1800		1000	600	200 (woodshed)		50 (scale)		200 (hay)	5200	5200			140	11650	22
		600	300	50	100	200	200	50							23
		500							500	500			30	3130	23
1500		1000	400	100	200			100	3300	3300			40	5210	24
													60	2290	25
													10	2650	26
900		300	100		50				1350	1350			160	5240	27
800		1000	500	100	400	100		100	3000	3000			50	5150	28
													20	1960	29
													10	440	30
													20	1230	31
1200		1200		300		50		50	2800	2800			100	3410	32
													10	470	33
300		200			100	1		50	650	650			30	1170	34
													60	1780	35
													40	1140	36
													20	1870	37
															38
															39
															40
1200		1000		200		50		100	2530	2530			40	5540	41
800			300					50	1150	1150			40	2180	42
19100	1000	12450	3900	2490	1150	530	200	1100	41940	41940			1880	118790	

THE COL. B. S. MFG. CO. 027382

Card No.	OWNER'S NAME	SURVEY	CLASSIFICATION OF LAND												TOTAL ACRES	Valued by Appraiser	Valued by Bd. of Rev.
			Cultivated		Arable		Timber		Orchard		Waste		Bldg. Site				
			A.	Hds.	A.	Hds.	A.	Hds.	A.	Hds.	A.	Hds.	A.	Hds.			
1	Heeder, Alphas.	6595	54	50			4						2	60	50	4000	4000
2	Hill, Bess + Louisa	5132												50	50	50	50
3	Same	"	70		4		15		10				2	101		6030	6030
4	Gordon, Hayes	1440												75	75	150	150
5	Goenell, John.	5166	89	45			6						2	97	45	3920	3920
6	Greenbaum, Jacob.	419	70				15	40						85	40	3850	3850
7	Greenbaum, John.	"	3				21	64						24	64	1320	1320
8	Grewell, George.	2925	35	60									2	37	60	2280	2280
9	Same.	6595	41	78										41	78	2520	2520
10	Gugle, John.	5166	75	63	5		8		1				2	91	63	3920	3920
11	Gugle, Justus F.	"	182		20	25			2				2	206	25	12590	12590
12																	
13																	
14																	
15	Hamilton, Bessie + Imogene	5134					21	43						21	43	1260	1260
16	Harbage, Arnett.	5417	57	24										81	25	4880	4880
17	Hauser, Jacob F.	419	10											10		700	700
18	Herriott, H. E.	3475				23							2	25		1500	1500
19	Same (Grant E)	5134									1			1		50	50
20	Same	6310	20		20		11		5				2	58		2900	2900
21	Same	6581	30		39	25								69	25	3450	3450
22	Same + Ursel E.	"	20		45	50								65	50	3300	3300
23	Herriott, Pearl.	3244	33											33		1650	1650
24	Same	5234	19		6								2	27		1350	1350
25	Henderer, Edward H.	9736			1	50								1	50	80	80
26	Same	"	14		13									27		1350	1350
27	Same	" + c	32		14			40					2	48	40	2420	2420
28	Hollycross, Jennie	419	120				117	32					2	239	22	10800	10800
29	Hooper, Ella J.	6571	70	58			48	53	30		4		2	174	53	7850	7850
30	Hooper, James W + Ada G.	5132	9	20										9	20	730	730
31	Same.	5134	100		15		15						2	12	117	129360	9360
32																	
33																	
34																	
35	Jackson, George W.	9367 + c	61										4	18	65	2000	2000
36	Jenkins, A. J.	9736												14	14	30	30
37	Johnson, Della.	1440											3	3		120	120
38	Judson, Matilda	7073	3										1	4		320	320
39	Justice, William F.	2925	8	63										8	63	630	630
40	Same	6595	73											73		5200	5200
41	Same.	7781	44	66										44	66	3150	3150
42																	

UNION COUNTY, OHIO, FOR 1925

CLASSIFICATION OF BUILDINGS									Valued by Appraiser	Valued by Bd. of Rev.	Buildings Valued by Tax Com.	Land Valued by Tax Com.	TRANSFERS	Plat Page	
House No. 1	House No. 2	Barn No. 1	Barn No. 2	Granary	Garage	Silo No. 1	Silo No. 2	Other Buildings							
1200		800						100	2100	2100			4000	1	
600					50			100	750	750			50	2	
		800	100						900	900			30	6000	3
100		50							150	150			150	4	
800		800		150				50	1800	1800			120	3800	5
														3850	6
													20	1300	7
1000	800						100	50	1950	1950			60	2220	8
														2520	9
1000		800			50	100		100	2650	2650			70	3850	10
1200	400	800	200	100	500	300	100	100	3800	3800			70	12520	11
															12
															13
															14
													20	1240	15
													100	4780	16
													30	670	17
800		400	400	100	300			200	2100	2100			40	1460	18
														50	19
1200		350	350	200		200	50		2350	2350			60	2840	20
														3450	21
														3300	22
													60	1590	23
			200	100					300	300			20	1330	24
													10	70	25
													20	1330	26
100		500		100		100		50	850	850			40	2380	27
200		1500	350	250					2300	2300			40	10760	28
1200		1200		100	100	100	100	50	2850	2850			50	7800	29
														720	30
1200		400		300	100	100		50	2210	2210			180	9180	31
															32
															33
															34
100		100	100	100					400	400				2600	35
									200	200				30	36
300		50							50	400			10	110	37
50		100							50	200			10	310	38
													10	620	39
														5200	40
				50					200	250			80	3070	41
															42
11650	1200	8650	1700	2050	860	800	250	1350	28510	28510			1150	105160	

THE COL. B. D. MFG. CO. 027352

Card No.	OWNER'S NAME	SURVEY	CLASSIFICATION OF LAND												TOTAL ACRES		Valued by Appraiser	Valued by Bd. of Rev.
			Cultivated		Arable		Timber		Orchard		Waste		Bldg. Site		A.	Hds.		
			A.	Hds.	A.	Hds.	A.	Hds.	A.	Hds.	A.	Hds.	A.	Hds.	A.	Hds.		
1	Kahler, F. J.	3754	54												54		3110	3110
2	Kahler, Frank J. + Jennie M.	3686		2											2		120	120
3	Same	3754		76	75										76 75		4000	4000
4	Kahler, Lura A.	3686	34												34		2600	2600
5	Kasper, Philip	419	12	50					50				2		15		1050	1050
6	Same	170	35												35		2280	2280
7	Kasper, Um.	5166	90			8							2		100		4000	4000
8	Ketch, W. W.	3754	48		1	50									49 50		1750	1750
9	Same	5166	40		5	5							50		50 50		1750	1750
10	Same	"	39			20									59		2100	2100
11	Same	9367	10		45	50							2		57 50		2030	2030
12	Same	"			39	84									39 84		1400	1400
13	Ketch, Dexter W.	5166			25	03									25 03		880	880
14	Same	"			48								3	75	51 75		1820	1820
15	Same + Lulu M.	1440	60		25	15		2		2			2		106		4500	4500
16	Same	5166	30		20	7		1					2		50		1750	1750
17	Kaerner, Christopher L.	419	40	40					3				1		50 40		3000	3000
18	Same	"	84			7									91		6000	6000
19	Same	5417	56		25	25			1				3		85 25		5540	5540
20																		
21																		
22																		
23	Lambke, Dora	3686	50		30	62									80 62		5500	5500
24	Same	3754	6		4								2		12		840	840
25	Liggett, W. K.	7181			10									71	10 71		500	500
26	Leville, B. S.	9736			37										37		20	20
27	Lou, Amos	1440	26										2	13	28 13		1140	1140
28	Same	5166	8		2										10		400	400
29																		
30																		
31																		
32	Mc Campbell, Harry C.	5134	20	15											20 15		1210	1210
33	Same	"			53	25	12								65 25		3260	3260
34	Same	6581	7058	82									2	38	84 38		5900	5900
35	Mc Dowell, L. C.	5234	87		27	75			1				2		117 75		5850	5850
36	Mc Kitrick, Asbury F.	"	10												10		500	500
37	Same	"	38										2		40		2400	2400
38	Mc Kitrick, Lelmar + Alma	7073	61		37					1	25		2		101 25		8000	8000
39	Mc Kitrick, Graydon	6596	16		50	50							2		18 50		1480	1480
40	Mc Kitrick, Merrill E.	7181	8	72									2		10 72		500	500
41																		
42																		

1041 77 47936 74 8 50 7 31 72 164235 87780 87780

UNION COUNTY, OHIO, FOR 1925

CLASSIFICATION OF BUILDINGS									Valued by Appraiser	Valued by Bd. of Rev.	Buildings Valued by Tax Com.	Land Valued by Tax Com.	TRANSFERS	Plat Page	
House No. 1	House No. 2	Barn No. 1	Barn No. 2	Granary	Garage	Silo No. 1	Silo No. 2	Other Buildings							
													90	3020	1
													20	100	2
													120	4480	3
													100	2500	4
600		600		100					1300	1300			30	1020	5
													70	2210	6
500		300		200		50		50	1100	1100			30	3970	7
													50	1700	8
		100							100	100				1750	9
														2100	10
150		100		50					300	300			120	1910	11
200		150							350	350			80	1320	12
														880	13
													20	1800	14
200		300		100					600	600			60	4440	15
250		400						100	750	750				1750	16
400		500		100					1000	1000			20	3980	17
													70	5930	18
1000		400	200	100	50			100	1850	1850			120	5420	19
															20
															21
															22
													10	5490	23
800		400						50	1250	1250			180	660	24
200									200	200				500	25
														30	26
600		100						50	750	750			40	1100	27
													20	380	28
															29
															30
															31
													20	1190	32
													40	3220	33
800		1200		400					2400	2400			80	5820	34
300		800						50	1150	1150			160	5690	35
													30	470	36
500			800		100				1400	1400			40	2360	37
2000		1200		100	200	100		100	3700	3700			80	7920	38
500		200						50	750	750			30	1450	39
600					50			50	700	700			20	480	40
															41
															42
9600		6750	1000	1150	400	250		500	19650	19650			1750	86030	

THE COL. D. S. MFG. CO. 027352

Card No.	OWNER'S NAME	SURVEY	CLASSIFICATION OF LAND												TOTAL ACRES		Valued by Appraiser	Valued by Bd. of Rev.
			Cultivated		Arable		Timber		Orchard		Waste		Bldg. Site		A.	Hds.		
			A.	Hds.	A.	Hds.	A.	Hds.	A.	Hds.	A.	Hds.	A.	Hds.	A.	Hds.		
1	Mace, Mary E.	1440												17	17	20	20	
2	Same			23											23	20	20	
3	Mayberry, J. R.		83			2 25							2	87 25	2 610	2 610		
4	Miller, A. E.	3754	59	20		15 50							2	96 50	6000	6000		
5	Miller, Finnis W + Elizabeth	5234			2 25									2 25	140	140		
6	Mitchell, Alexander S + Adah	3754 125		58		15							2	200	12000	12000		
7	Mitchell, John W.	5132	115 93	43		40							2	200 93	12680	12680		
8	Same	5134	12 50					1						13 50	1080	1080		
9	Same	7058	100			24 05								124 05	9920	9920		
10	Mitchell, Sarah	"	86	12 03		25							2	125 03	10000	10000		
11	Mitchell, Wm B.	5132	40	23 19						2				65 19	4270	4270		
12	Same	"	60	50 75										110 75	8860	8860		
13	Moder, John	419	64	11					80				2	77 80	5410	5410		
14	Mass, David	1440	30	5 32									2	37 32	2240	2240		
15																		
16																		
17																		
18	Neill Park	5162	17	15		6 77								38 77	1600	1600		
19	Nichols, Arch + Minnie	2925	56	20 48									2	78 48	4090	4090		
20	Nick, Maria K.	1440											1	1	80	80		
21																		
22																		
23																		
24	O'Hara, Frank	3484	20	19 75		60								99 75	8000	8000		
25	Ohio Wesleyan University, Board of Trustees	9736 } 21062091		15 17					3				2	111 17	6660	6660		
26																		
27																		
28																		
29	Page, Olive A.	419	43 30			4		2					2	51 30	3060	3060		
30	Same (Allie)	" 42	37 15											37 15	1850	1850		
31	Patch, W. B.	419	4 41											4 41	180	180		
32	Patch, Harriett L.	"	73			5							2	80	3200	3200		
33	Pennybaker, William	5234	200	67 575									4	271 575	15900	15900		
34	Pochet, Charles	5166	36 60			3		1					2	42 60	1290	1290		
35	Pochet, Henry	"	15	8				1 25					2	24 25	960	960		
36	Pochet, Michael	1440	73	15		10							2	100	4000	4000		
37	Poston, George + Charlotte	5166	10	4 69									2	16 69	670	670		
38																		
39																		
40																		
41	Rambo, Clyde M.	5166	16 76										2	18 76	760	760		
42	Same	"	49			8 29								57 29	2300	2300		

1517 86 391 20 218 86 9 05 2 35 17 2174 16 1298 50 1287 50

UNION COUNTY, OHIO, FOR 1925

CLASSIFICATION OF BUILDINGS										Valued by Appraiser	Valued by Bd. of Rev.	Buildings Valued by Tax Com.	Land Valued by Tax Com.	TRANSFERS	Plat Page
House No. 1	House No. 2	Barn No. 1	Barn No. 2	Granary	Garage	Silo No. 1	Silo No. 2	Other Buildings							
800		100						100	1000	1000			30	20	1
														30	2
200								50	250	250			120	2490	3
800		800		300		50	50	100	1600	1600			40	5960	4
													10	130	5
3000		300	150	100				50	3600	3600			60	11940	6
2000		2000	200	100	200	50	150	200	5100	5100			200	12480	7
													10	1070	8
													100	9820	9
800		1000	100	400				100	2400	2400			140	9110	10
													60	4210	11
200		1500	100			50			1850	1850			260	8600	12
1000		300		50	50				1400	1400			60	5350	13
2700									2700	2700			60	2180	14
															15
															16
															17
														1600	18
2000		800	200	150					3150	3150			60	4030	19
300									200	200				80	20
															21
															22
															23
													80	7920	24
800		400	400	100	50	50		50	1850	1850			100	6560	25
															26
															27
															28
800		250						50	1100	1100			30	3030	29
													40	1810	30
													10	170	31
100		400						100	600	600			30	3170	32
800	200	2000	300		50			50	3300	3800			130	15770	33
300		180				50		50	580	580			40	1250	34
500		300							800	800			20	770	35
400		150						50	600	600			40	3960	36
500		200						100	600	600			20	450	37
															38
															39
															40
50		100							150	150			20	740	41
													10	2290	42
17250	200	10780	1350	1200	350	150	250	1250	32830	32830			1750	127000	

Appraisalment of Real Property

Jerome.

Township.

THE COL. S. S. MFG. CO. 027352

Card No.	OWNER'S NAME	SURVEY	CLASSIFICATION OF LAND												TOTAL ACRES	Valued by Appraiser	Valued by Bd. of Rev.
			Cultivated		Arable		Timber		Orchard		Waste		Bldg. Site				
			A.	Hds.	A.	Hds.	A.	Hds.	A.	Hds.	A.	Hds.	A.	Hds.			
1	Rausch, Leo P.	419	104			20			60				2	126 60	8830	8830	
2	Rickard, Clark	3686	25		14 87	35								74 87	6000	6000	
3	Robinson, Charles	6420 ⁺	39										2 07	41 07	3000	3000	
4	Rowling, L. J + Hazel L.	1440 9736											52	52	30	30	
5	Same	9736		13										13	20	20	
6	Ruffing, Nicholas	1440	33		30 60	12							2	77 60	3490	3490	
7																	
8																	
9																	
10	Seigman, Chester	3475	55 50	17									3	75 50	4530	4530	
11	Shipe, Carl R. + Bertha C.	2925											12	12	10	10	
12	Same	6595		25										25	20	20	
13	Same	"	48							75	2		50 75	2800	2800		
14	Same	"	75										75	50	50		
15	Shuster, Henry	5134	60		18								2	80	3000	3000	
16	Smith, Anna E.	3750			83 75	25								108 75	5770	5770	
17	Smith, Celestia Evans (subp. to daughter J. W. Hoemmer)			15 89										15 89	1290	1290	
18	Stewart, Bessie R.	6596	74 82										3	77 82	6240	6240	
19	Stewart, Clarence V.	2925	28 50											28 50	1750	1750	
20	Same	"	23	25									2 40	50 40	3000	3000	
21	Stewart, Richard	5166	29		29 90								2	60 90	3960	3960	
22	Same	"	25		25 33									50 33	2490	2490	
23	Same	"	75		152 50								4	231 50	13170	13170	
24	Sugar Run U. P. Church	9736											1 50	1 50	80	80	
25	Sweeney, Emma Jo + Anna Laura	3009	7											7	520	520	
26	Same	3452	55		6 50	33							2	96 50	7240	7240	
27	Same	6420			9									9	680	680	
28	Sweeney, Joseph G.	"	70 50	30	10		1						2	113 50	8510	8510	
29																	
30																	
31	State of Ohio - Page, Frank (Tax)	419		50										50	30	30	
32																	
33																	
34	Taylor, William N.	2925	135		10 13	20		1					2	168 13	9240	9240	
35	Thompson, Maurice E + Doris M	5134	36		17 85								2	55 85	3580	3580	
36	Todd, John E.	5162	40 23											40 23	2800	2800	
37	Todd, Louella E.	"	27 15											27 15	2210	2210	
38	Trustees of United Pres Church of New Calif.	1440			1 93									1 93	110	110	
39																	
40																	
41																	
42	Wayner, Glennie R.	6420 ⁺	35		6 07									41 07	3280	3280	

1043 22 478 43 155 2 60 75 34 61 1714 61 107730 107730

UNION COUNTY, OHIO, FOR 1925

CLASSIFICATION OF BUILDINGS									Valued by Appraiser	Valued by Bd. of Rev.	Buildings Valued by Tax Com.	Land Valued by Tax Com.	TRANSFERS	Plat Page	
House No. 1	House No. 2	Barn No. 1	Barn No. 2	Granary	Garage	Silo No. 1	Silo No. 2	Other Buildings							
3000		1000		300	100	100	100	50	4650	4650			80	8750	1
														6000	2
50		150							200	200			100	2900	3
700									700	700				30	4
														20	5
600		400				100		50	1150	1150			60	3430	6
															7
															8
															9
2000		600	700	100	200	100		50	3750	3750			70	4460	10
														10	11
														20	12
800		100		100		50			1050	1050			10	2790	13
														50	14
1000		600			250			150	2000	2000			110	2890	15
													130	5640	16
													60	1230	17
300		800		200		50	100	200	1650	1650			140	6100	18
													20	1730	19
400		700	200						1300	1300			20	2980	20
1500		1000		100	50	50		100	2800	2800			40	3920	21
														2490	22
300	1000	1000	1000	800	200	200	50	100	250	4900	4900		190	12980	23
														80	24
														520	25
1500					50			50	1600	1600			120	7120	26
			600						600	600			40	640	27
1800		1600		300		100		50	3850	3850			230	8280	28
															29
															30
														30	31
															32
															33
2000		1500	50	100	100	50		50	3850	3850			210	9030	34
1800		300		100	100	100		50	2450	2450			60	3520	35
														2800	36
													30	2180	37
														110	38
															39
															40
															41
													100	3180	42
17750	1000	9750	2550	2100	1050	950	300	1050	36500	36500			1820	10590	

THE COL. D. B. MFG. CO. 027352

Card No.	OWNER'S NAME	SURVEY	CLASSIFICATION OF LAND												TOTAL ACRES		Valued by Appraiser	Valued by Bd. of Rev.
			Cultivated		Arable		Timber		Orchard		Waste		Bldg. Site		A.	Hds.		
			A.	Hds.	A.	Hds.	A.	Hds.	A.	Hds.	A.	Hds.	A.	Hds.	A.	Hds.		
1	Wagner, John F. (life)	7073	22		2								1		25		2000	2000
2	Wagner, William Jr. (life)	6596 7073+	14		8		1						2		25		2000	2000
3	Wagner, John F. & Glennie R.	6596	34		14								2		50		4000	4000
4	Weaver, John H.	7074	78		10	50	10		2						100	50	8040	8040
5	Weis, John	5166	14				15	38	1				2		32	38	1290	1290
6	Same	"	72				15	46							87	46	3480	3480
7	Weldon, S. J.	6420	87		12		3						2	46	104	46	8360	8360
8	Wenger, Ollie C.	1440	15										1	30	16	30	650	650
9	Same	5166	32				3								25		1000	1000
10	Same	9736+							1				1	15	2	15	100	100
11	Williams, Pearl W.	6420	4	53			2								6	53	500	500
12	Wilson, Gilbert D.	5132												85		85	60	60
13	Wise, David	5166	60		35	75	27						2		124	75	7500	7500
14	Wise, Frank	419			16	70							2		18	70	700	700
15	Woodburn, Lucile	5134			32	86	10								42	86	2150	2150
16																		
17																		
18															1			
19	Yoder, Al. B.	3484	83												83		6640	6640
20	Young, Russel B.	7058	75		23								2		100		8000	8000
21	Same	7073	32		6		6						2		46		3680	3680
22																		
23																		
24																		
25																		
26																		
27																		
28																		
29																		
30																		
31																		
32																		
33																		
34																		
35																		
36																		
37																		
38																		
39																		
40																		
41																		
42																		

UNION COUNTY, OHIO, FOR 1925

CLASSIFICATION OF BUILDINGS									Valued by Appraiser	Valued by Bd. of Rev.	Buildings Valued by Tax Com.	Land Valued by Tax Com.	TRANSFERS	Plat Page	
House No. 1	House No. 2	Barn No. 1	Barn No. 2	Granary	Garage	Silo No. 1	Silo No. 2	Other Buildings							
		400							400	400			20	1980	1
1000		600	50	100	200	200			2150	2150			20	1980	2
2000		1200		200	50	50		100	3600	3600			60	3940	3
1200		300		300	300				2100	2100			160	7880	4
400	50	100						50	600	600				1290	5
													50	3430	6
2000		2500		100	300	100		50	5050	5050			240	8120	7
200				150				150	500	500			10	640	8
													20	980	9
		500							500	500			10	90	10
													20	480	11
140									140	140				60	12
800		300		200				50	1350	1350			70	7430	13
200		200		50					450	450			10	690	14
													50	2100	15
															16
															17
															18
													140	6500	19
1800		1500		200	200	200	100	150	4150	4150			80	7920	20
500		600						50	1150	1150			40	3640	21
															22
															23
															24
															25
															26
															27
															28
															29
															30
															31
															32
															33
															34
															35
															36
															37
															38
															39
															40
															41
															42
10240	50	8200	50	1300	1050	550	100	600	22140	22140			1000	59150	

Appraisalment of Real Property *Darby School District - Jerome* Township.

THE COL. S. S. MFG. CO. 027352

Card No.	OWNER'S NAME	SURVEY	CLASSIFICATION OF LAND												TOTAL ACRES		Valued by Appraiser	Valued by Bd. of Rev.	
			Cultivated		Arable		Timber		Orchard		Waste		Bldg. Site		A.	Hds.			
			A.	Hds.	A.	Hds.	A.	Hds.	A.	Hds.	A.	Hds.	A.	Hds.	A.	Hds.			
1	<i>Certified Delinquent:-</i>																		
2	<i>" Adams Delilah</i>	<i>3484</i>			<i>21</i>												<i>21</i>	<i>1370</i>	<i>1370</i>
3	<i>" Adams E. G.</i>	<i>"</i>	<i>15</i>		<i>19</i>												<i>34</i>	<i>2210</i>	<i>2210</i>
4																			
5																			
6																			
7																			
8																			
9																			
10																			
11																			
12																			
13																			
14																			
15																			
16																			
17																			
18																			
19																			
20																			
21																			
22																			
23																			
24																			
25																			
26																			
27																			
28																			
29																			
30																			
31																			
32																			
33																			
34																			
35																			
36																			
37																			
38																			
39																			
40																			
41																			
42																			
						<i>15</i>													
						<i>40</i>													
																	<i>53</i>	<i>3580</i>	<i>3580</i>

UNION COUNTY, OHIO, FOR 1925

CLASSIFICATION OF BUILDINGS									Valued by Appraiser	Valued by Bd. of Rev.	Buildings Valued by Tax Com.	Land Valued by Tax Com.	TRANSFERS	Plat Page	
House No. 1	House No. 2	Barn No. 1	Barn No. 2	Granary	Garage	Silo No. 1	Silo No. 2	Other Buildings							
															1
													10	1360	2
2000		400	400	100		100		100	3100	3100			30	2180	3
															4
															5
															6
															7
															8
															9
															10
															11
															12
															13
															14
															15
															16
															17
															18
															19
															20
															21
															22
															23
															24
															25
															26
															27
															28
															29
															30
															31
															32
															33
															34
															35
															36
															37
															38
															39
															40
															41
															42
2000		400	400	100		100		100	3100	3100			40	3540	

Appraisalment of Real Property Franklin School District Jerome Township.

THE COL. B. S. MFG. CO. 027382

Card No.	OWNER'S NAME	SURVEY	CLASSIFICATION OF LAND												TOTAL ACRES		Valued by Appraiser	Valued by Bd. of Rev.
			Cultivated		Arable		Timber		Orchard		Waste		Bldg. Site		A.	Hds.		
			A.	Hds.	A.	Hds.	A.	Hds.	A.	Hds.	A.	Hds.	A.	Hds.	A.	Hds.		
1	Gorden, C. W.	3452	14		8	23							2		2423	2000	2000	
2	Gordon, Chas. W.	6748	43						1				2		46	3680	3680	
3	Same (Charles William)	3452	14		10	02									2402	1940	1940	
4																		
5																		
6																		
7	Hall, Charles, L.	6420	99										190	100	90	8080	8080	
8	Same (C. L.)	6748		1	80								1		280	220	220	
9	Hall, Laninia	6420	10		8								2		20	1800	1800	
10	Same	6748	2												2	160	160	
11																		
12																		
13																		
14	Penney, Charles et al	3452	18												18	1440	1440	
15																		
16																		
17																		
18	Scott Peter	6748	42	80											4280	3660	3660	
19	Sensel, Jno. A.	3452	31		14		5						1		51	4080	4080	
20	Same (John)	"	45		16	50							2	35	63	75	5080	5080
21																		
22																		
23																		
24																		
25																		
26																		
27																		
28																		
29																		
30																		
31																		
32																		
33																		
34																		
35																		
36																		
37																		
38																		
39																		
40																		
41																		
42																		

320 60 56 75 5 1 12 15 395 50 32140 32140

UNION COUNTY, OHIO, FOR 1925

CLASSIFICATION OF BUILDINGS									Valued by Appraiser	Valued by Bd. of Rev.	Buildings Valued by Tax Com.	Land Valued by Tax Com.	TRANSFERS	Plat Page	
House No. 1	House No. 2	Barn No. 1	Barn No. 2	Granary	Garage	Silo No. 1	Silo No. 2	Other Buildings							
800		800		200				50	1850	1850			240	1760	1
600		100			200				900	900			120	3560	2
													100	1840	3
															4
															5
															6
									1000	1000			120	7960	7
100									100	100			30	190	8
500		1000							150	1500			60	1740	9
1500		2500	1000	300	120	300	200	150	6070	6070			60	1740	9
300									300	300			20	140	10
															11
															12
															13
														1440	14
															15
															16
															17
									600	600			120	3540	18
									1000	1000			40	4040	19
1500		500		50	100			50	2200	2200			40	5040	20
															21
															22
															23
															24
															25
															26
															27
															28
															29
															30
															31
															32
															33
															34
															35
															36
															37
															38
															39
															40
															41
															42
4300		5500	1000	550	420	300	200	250	14030	12520			890	31250	

Appraisalment of Real Property Jerome Special Sch. District Jerome Township.

THE COL. B. S. MFG. CO. 027332

Card No.	OWNER'S NAME	SURVEY	CLASSIFICATION OF LAND												TOTAL ACRES	Valued by Appraiser	Valued by Bd. of Rev.
			Cultivated		Arable		Timber		Orchard		Waste		Bldg. Site				
			A.	Hds.	A.	Hds.	A.	Hds.	A.	Hds.	A.	Hds.	A.	Hds.			
1	Ackley, Simon	5261	75									3	50	78	50	3950	3950
2	Andrews, Bert P.	2990	12	21	50				1			2		36	50	1280	1280
3	Andrews, Thomas J et al.	2991	22	50	50							2		74	50	3540	3540
4	Andrews, Wm H.	2990	85	40	48							2		147	48	7250	7250
5	Ashbaugh, John L.	2991	13									2		15		750	750
6	Ashbaugh, Mable S.	"	80	20	10			10		50		2		112	50	5600	5600
7																	
8																	
9																	
10	Bachman, Christian + Addie H.	2991	30		11									41		2050	2050
11	Bailey, Olie S + Blanche	"			77									77		3000	3000
12	Same (O. S.)	3003			2							1		3		150	150
13	Blaney, Flora	3005	41											41		2100	2100
14	Blaney, Wm L.	2990	6	52	95									58	95	2000	2000
15	Same	"	22	45	20									67	20	2080	2080
16	Same	3005	70	85	40	30			1			2		143	85	8650	8650
17	Same + Flora	"	30	11	25	10								51	25	2550	2550
18	Brobeck, Henry	2365		5										5		250	250
19	Brobeck, Lizzie	2991										1		1		50	50
20	Brock, Grant	5261	42	73	20							2		117		5850	5850
21	Brock, Oline	3014	22	20	21	23						2		43	43	1720	1720
22																	
23																	
24																	
25	Carmean, Alfred	2991	98			11	46					2		111	46	4450	4450
26	Caulkins, E. A.	"			2								50	2	50	150	150
27	Cochenour, Abe + Anna Rebecca	20	24	63										44	63	2120	2120
28	Cochenour, Ann R.	2365										1		1		50	50
29	Same	"			2									2		100	100
30	Cochenour, Joseph J.	2991			1								50	1	50	80	80
31	Callier, Frank + Ada M.	"	99	70										99	70	4500	4500
32	Same	"		50	75								2	52	75	2540	2540
33	Casgray, Mover	"	2	01										2	01	100	100
34	Cottingham, J. W.	6880	144			25	66					2		171		669460	9460
35	Crawford, Arch.	2990	18	1	12							1		20	12	800	800
36																	
37																	
38	Certified Delinquent																
39	" Wallam, George L.	2365	35	87								1		36	87	1950	1950
40																	
41																	
42																	

UNION COUNTY, OHIO, FOR 1925

CLASSIFICATION OF BUILDINGS									Valued by Appraiser	Valued by Bd. of Rev.	Buildings Valued by Tax Com.	Land Valued by Tax Com.	TRANSFERS	Plat Page
House No. 1	House No. 2	Barn No. 1	Barn No. 2	Granary	Garage	Silo No. 1	Silo No. 2	Other Buildings						
1000			400					50	1450	1450		60	3890	1
2000		600	100	50	50	50			2850	2850		20	1280	2
600		800						50	1450	1450		50	3490	3
600		800	100	200			50	50	1800	1800		130	7120	4
800		200							800	800		20	730	5
1200		1000	100	400			100		2800	2800		180	5420	6
														7
														8
														9
			200						200	200		30	2020	10
												30	2970	11
1000		300						100	1400	1400		10	140	12
												40	2060	13
												90	1910	14
												110	1970	15
1200	200	900	400	100	100	50	50	50	3050	3050		30	8630	16
												30	2530	17
								100	100	100		10	240	18
50									50	50		10	40	19
2000		400		300				100	2800	2800		40	5190	20
500		300		100				50	950	950		50	1670	21
														22
														23
														24
1000		500		100					1600	1600		100	4350	25
400								50	450	450		10	140	26
												80	2040	27
600		300	100						1000	1000		10	40	28
												10	90	29
450					50	50			500	500		10	70	30
		400				150			550	550		120	4380	31
300		250		50				100	700	700		20	2320	32
												10	90	33
200		800		200				100	1300	1300		100	9360	34
50									50	50		20	780	35
														36
														37
														38
		200			50				250	250			1950	39
														40
														41
														42
13750	200	4950	1200	1500	250	400	50	800	26100	26100		1440	76890	

THE COL. S. S. MFG. CO. 027352

Card No.	OWNER'S NAME	SURVEY	CLASSIFICATION OF LAND												TOTAL ACRES	Valued by Appraiser	Valued by Bd. of Rev.
			Cultivated		Arable		Timber		Orchard		Waste		Bldg. Site				
			A.	Hds.	A.	Hds.	A.	Hds.	A.	Hds.	A.	Hds.	A.	Hds.			
1	Dean, Elizabeth	2365				04								04	10	10	
2	Dewitt, J. S. + Maggie	2991				2							1	3	150	150	
3	Doherty, Charles M.	"	65		8		15						2	90	3600	3600	
4	Dulaney, Arch + Lloyd	3005	5		8								2	N	900	900	
5																	
6																	
7																	
8	Fox, Eli + Jane S.	2991				2141							1	2141	800	800	
9	Same	"				30							1	31	1240	1240	
10	Fox, Elijah K.	6310	70		2750								2	9950	4000	4000	
11	Fox, Willard D.	2365				1								1	50	50	
12	Frederick, J. F. + Minnie J.	2991	22		57		12						2	9360	3720	3720	
13	Freese, John + Flora	3005	35		33								2	70	3500	3500	
14	Fry, Alfred H.	"	7250		10									8250	4950	4950	
15																	
16																	
17																	
18	Hagenlocker, William	2991	4689		12								2	6089	2420	2420	
19	Herriatt, Hannah	"				108								108	60	60	
20	Same	"											119	119	150	150	
21	Herriatt, Jennie E.	2365				2							75	275	250	250	
22	Hill, Anna Barbara	2925	22		22	10	5						2	5110	2040	2040	
23	Hill, Clyde L.	2365	22		33	53								5553	2000	2000	
24	Hill, Percy	3005	52											52	2600	2600	
25	Hofbauer, August H. + George	6310	46		2950								2	7750	3100	3100	
26																	
27																	
28																	
29	Ingmire, Clay	2365	17											17	680	680	
30	Same	2991				28							2	30	1500	1500	
31																	
32																	
33	Kemp, Delbert E. + Addie	3005	30		19			1					2	52	2600	2600	
34																	
35																	
36	Lane, Frank M. + Maggie	2991	25		2	10							2	2910	1480	1480	
37	Leasure, Marilla A.	2365												75	75	100	100
38																	
39																	
40	Mc. Cullough, J. E. + Eva	2991	22		26								2	50	2000	2000	
41	Mc. Kittrick, Leslie W.	6581	54		51	42							2	10742	4850	4850	
42																	

UNION COUNTY, OHIO, FOR 1925

CLASSIFICATION OF BUILDINGS									Valued by Appraiser	Valued by Bd. of Rev.	Buildings Valued by Tax Com.	Land Valued by Tax Com.	TRANSFERS	Plat Page	
House No. 1	House No. 2	Barn No. 1	Barn No. 2	Granary	Garage	Silo No. 1	Silo No. 2	Other Buildings							
															1
														10	2
100										100					3
200		100							300	300			10	140	4
300		400	100	100				100	1000	1000			120	3480	5
800		200			50	200		50	2100	2100			40	860	6
		1000													7
															8
													20	840	9
1500					50			150	1700	1700			30	1220	10
1250		600	100	100				50	2100	2100			50	3950	11
													10	40	12
300		400		200	50	50		50	1050	1050			80	3640	13
400		300	100			50		50	900	900			100	3400	14
														4950	15
															16
															17
1800		200		80	80			40	2200	2200			30	2390	18
														60	19
400		100							500	500				150	20
600		200						50	850	850			10	240	21
800		100		50					950	950			100	1940	22
													100	1900	23
														2600	24
300		350		150	50				850	850			40	3060	25
															26
															27
															28
		100							100	100			70	610	29
600	50	400						100	1150	1150			20	1180	30
															31
															32
800		400	200		100			100	1600	1600			30	2570	33
															34
															35
500															36
1500		400		200	50			100	2250	2250			10	1470	37
800		100						50	950	950				100	38
															39
400		100			100			100	700	700			20	1980	40
400		600	300			100			1400	1400			50	4800	41
															42
12550	50	5650	800	930	680	300		990	22650	21850			930	47580	

Appraisalment of Real Property Jerome Spec. S.W. - Jerome

Township.

THE COL. B. S. MFG. CO. 027352

Card No.	OWNER'S NAME	SURVEY	CLASSIFICATION OF LAND												TOTAL ACRES	Valued by Appraiser	Valued by Bd. of Rev.
			Cultivated		Arable		Timber		Orchard		Waste		Bldg. Site				
			A.	Hds.	A.	Hds.	A.	Hds.	A.	Hds.	A.	Hds.	A.	Hds.			
1	Manley, Walter W.	2991											50	50	50	50	
2	M. E. Parsonage	"											50	50	70	70	
3	Mitchell, Mary A.	"	94		46								2	142	6390	6390	
4																	
5																	
6																	
7	Neil, Benjamin	2991	5											5	250	250	
8	Neill, Cecil + Ursula	"	63	50	3				1				2	69	50	2800	2800
9	Neill, Park	3014			10									16	490	490	
10																	
11																	
12																	
13	Reubens, Maudie Alta (A)	3003	30	95	31									61	85	3200	3200
14	Pennybaker, William	3005	14	90										14	90	900	900
15	Porter, Joseph	2991			50									50	30	30	30
16																	
17																	
18																	
19	Raypole, Abraham	2365	1	50										150	80	80	80
20	Same	"							2				2	4	200	200	
21	Raypole, Susan E.	"	50											50	30	30	30
22	Same	2991	1	23										123	70	70	70
23	Rowan, Thomas E.	"			51	15							2	53	15	2500	2500
24																	
25																	
26																	
27	Schackerbauer, Mische + Marie	3005			148	20	40	15					2	185	40	11200	11200
28	Seely, A. L.	3003											84	84	40	40	40
29	Seiley, Charles	2991	38	75	16								2	56	75	2200	2200
30	Seiley, M. A.	3003											2	22	22	120	120
31	Selbach, A. K.	2991	32		16								2	50	2000	2000	2000
32	Shaemaker, John Franklin	"	40			12							2	54	2160	2160	2160
33	Shover, Alfred W.	2365											1	25	125	160	160
34	Same (A. W.)	"			1	50								150	80	80	80
35	South, Kate	2991												50	50	80	80
36	Stephens, Iepheue L.	2365	20		20	25							2	42	25	1680	1680
37	Stewart, Nathaniel M.	3014			2	25								2	25	110	110
38	Same	"	5	98									2	7	98	400	400
39	Same	"	17	75		10							2	29	75	1200	1200
40	Stone, L. H.	3003	12	75									2	14	75	650	650
41	Same (Lewis H.) + Zella M.	"	14	25										14	25	650	650
42	Suttles, Carl E. + Leonard	5261			58	30							2	90	3600	3600	3600

450 96 375 65 42 40 18 84 3094 918 82 43390 43330

UNION COUNTY, OHIO, FOR 1925

CLASSIFICATION OF BUILDINGS									Valued by Appraiser	Valued by Bd. of Rev.	Buildings Valued by Tax Com.	Land Valued by Tax Com.	TRANSFERS	Plat Page	
House No. 1	House No. 2	Barn No. 1	Barn No. 2	Granary	Garage	Silo No. 1	Silo No. 2	Other Buildings							
1000					100			50	1150	1150			50	1	
550									550	550			70	2	
800	300	1000	50	50					2200	2200			60	6330	3
															4
															5
															6
													10	240	7
600			50		100			50	800	800			110	2690	8
														490	9
															10
															11
															12
1000								100	1100	1100			10	3190	13
														900	14
														30	15
															16
															17
													10	70	19
300		50							350	350			10	190	20
														30	21
														70	22
1000					100	100		50	1250	1250			20	2480	23
															24
															25
															26
1000		1500	800	200	300	100		100	4000	4000			120	11080	27
														40	28
200		100							300	300			30	2170	29
2000		150							2150	2150			10	110	30
1000		500	400	300	200			50	2450	2450			20	1980	31
800		200		100					1100	1100			30	2140	32
600		50						100	750	750			10	90	33
														80	34
800									800	800				80	35
500		100							600	600			30	1650	36
														110	37
800									800	800			30	370	38
600		400	150	50	100				1300	1300			30	1170	39
300		200							500	500			10	640	40
													10	640	41
1500		800		50	100			50	2500	2500			50	3550	42
15350	300	5050	1450	1050	800	100	10	550	24650	24650			600	42730	

Appraisalment of Real Property Jerome, Special Sch. Dist - Jerome Township.

THE COL. B. B. MFG. CO. 027352

Card No.	OWNER'S NAME	SURVEY	CLASSIFICATION OF LAND												TOTAL ACRES		Valued by Appraiser	Valued by Bd. of Rev.
			Cultivated		Arable		Timber		Orchard		Waste		Bldg. Site					
			A.	Hds.	A.	Hds.	A.	Hds.	A.	Hds.	A.	Hds.	A.	Hds.	A.	Hds.	A.	Hds.
1	Taylor, William N.	2925	30												30		1200	1200
2																		
3																		
4	Warner, Edna E.	6581	85	15											100		4500	4500
5	Woerner, John G.	2925	40	40	20										100		4000	4000
6	Same	3014		3								2		5			250	250
7	Wallam, John A.	2365	48	47	5							2		55	47		2750	2750
8	Wahrel, Jean W.	2925	35	13	25							2		75			3000	3000
9																		
10																		
11																		
12																		
13																		
14																		
15																		
16																		
17																		
18																		
19																		
20																		
21																		
22																		
23																		
24																		
25																		
26																		
27																		
28																		
29																		
30																		
31																		
32																		
33																		
34																		
35																		
36																		
37																		
38																		
39																		
40																		
41																		
42																		

338 47 71 50 6 365 47 15350 15350

UNION COUNTY, OHIO, FOR 1925

CLASSIFICATION OF BUILDINGS									Valued by Appraiser	Valued by Bd. of Rev.	Buildings Valued by Tax Com.	Land Valued by Tax Com.	TRANSFERS	Plat Page	
House No. 1	House No. 2	Barn No. 1	Barn No. 2	Granary	Garage	Silo No. 1	Silo No. 2	Other Buildings							
													1200	1	
														2	
														3	
1500									1500	1500			40	4460	4
													60	3940	5
500		400		200	100				1200	1200			20	230	6
500		800	200				100	100	1700	1700			100	2650	7
700		800		50	100			50	1700	1700			130	2870	8
														9	
														10	
														11	
														12	
														13	
														14	
														15	
														16	
														17	
														18	
														19	
														20	
														21	
														22	
														23	
														24	
														25	
														26	
														27	
														28	
														29	
														30	
														31	
														32	
														33	
														34	
														35	
														36	
														37	
														38	
														39	
														40	
														41	
														42	
3200		2000	200	250	200	100		150	6100	6100			350	15350	

Appraisement of Real Property *Millcreek, Sch. Dist - Jerome*

Township.

THE COL. B. B. MFG. CO. 027352

Card No.	OWNER'S NAME	SURVEY	CLASSIFICATION OF LAND												TOTAL ACRES		Valued by Appraiser	Valued by Bd. of Rev.	
			Cultivated		Arable		Timber		Orchard		Waste		Bldg. Site		A.	Hds.			
			A.	Hds.	A.	Hds.	A.	Hds.	A.	Hds.	A.	Hds.	A.	Hds.	A.	Hds.			
1	<i>Auckland, Charles W.</i>	<i>3475</i>	<i>16</i>		<i>9</i>											<i>25</i>		<i>1380</i>	<i>1380</i>
2	<i>Same</i>	<i>5724</i>	<i>59</i>													<i>59</i>		<i>3240</i>	<i>3240</i>
3																			
4																			
5	<i>Dodge, Agnes H.</i>	<i>5166</i>			<i>50</i>											<i>50</i>		<i>2500</i>	<i>2500</i>
6																			
7																			
8	<i>Murray, Carrie A.</i>	<i>5724</i>	<i>220</i>		<i>49</i>								<i>2</i>			<i>271</i>		<i>16260</i>	<i>16260</i>
9																			
10																			
11	<i>Leigman Chester</i>	<i>3475</i>	<i>60</i>		<i>20</i>											<i>80</i>		<i>4800</i>	<i>4800</i>
12																			
13																			
14	<i>Thompson, Grace</i>	<i>3475</i>	<i>113</i>													<i>113</i>		<i>70</i>	<i>70</i>
15																			
16																			
17																			
18																			
19																			
20																			
21																			
22																			
23																			
24																			
25																			
26																			
27																			
28																			
29																			
30																			
31																			
32																			
33																			
34																			
35																			
36																			
37																			
38																			
39																			
40																			
41																			
42																			

356 13 128

2

486 13 282 30

28250

UNION COUNTY, OHIO, FOR 1925

CLASSIFICATION OF BUILDINGS									Valued by Appraiser	Valued by Bd. of Rev.	Buildings Valued by Tax Com.	Land Valued by Tax Com.	TRANSFERS	Plat Page	
House No. 1	House No. 2	Barn No. 1	Barn No. 2	Granary	Garage	Silo No. 1	Silo No. 2	Other Buildings							
															1
													1380		2
													40	3200	3
															4
															5
													2500		6
															7
500		2000		400				50	2950	2950			150	10110	8
															9
															10
															11
															12
															13
															14
															15
															16
															17
															18
															19
															20
															21
															22
															23
															24
															25
															26
															27
															28
															29
															30
															31
															32
															33
															34
															35
															36
															37
															38
															39
															40
															41
															42
500		3000		500				50	4050	4050			200	28050	

Appraisalment of Real Property Plain City Sch. District - Jerome. Township.

THE COL. B. S. MFG. CO. 027352

Card No.	OWNER'S NAME	SURVEY	CLASSIFICATION OF LAND												TOTAL ACRES	Valued by Appraiser	Valued by Bd. of Rev.
			Cultivated		Arable		Timber		Orchard		Waste		Bldg. Site				
			A.	Hds.	A.	Hds.	A.	Hds.	A.	Hds.	A.	Hds.	A.	Hds.			
1	Anderson, William L + Nora M	5133	38	86										38	86	3100	3100
2	Same	5144	38		15								2	55	4400	4400	
3	Atkinson, Cephas	7830 ⁺ 10708			2	56	4		1				2	9	56	1530	1530
4																	
5																	
6																	
7	Brown, Sarah	5126	50		6								2	58	5800	5800	
8	Butler, Chas. A.	3686			10	70							3	13	70	1300	1300
9	Butler, Harriett M	"	100											100	9000	9000	
10	Buttler, John C.	3484	26	50									2	28	50	2000	2000
11																	
12																	
13																	
14	Campbell, Chas W + Lizzie	5133	3	75									2	5	75	370	370
15	Same	"	28	75										28	75	1770	1770
16	Cary, Burnham	3743	43		14	50								57	50	4000	4000
17	Cary, Frank	7073	46	50										46	50	3770	3770
18	Chandler, Alice M.	7774	3	47										3	47	350	350
19	Cline, William P.	7758											1	1	200	200	
20	Same	7758 7830											22	22	40	40	
21	Same	7830 ⁺			1	28								1	28	260	260
22	Converse, Effie M.	7774					11	93						11	93	1160	1160
23	Same	7830 ⁺	5	59										5	59	530	530
24	Currier, G. A.	5133	46	53	2		10						2	60	53	4210	4210
25	Currier, G. W.	"	38	98	2								2	42	98	3010	3010
26																	
27																	
28																	
29	Darnall, Arthur K.	3686	35		65								4	104	10400	10400	
30	Davis, Mary A.	7074	10		5								2	17	1420	1420	
31	Davis, Mary E.	3484	43		21	61			2	2		2	90	61	4600	4600	
32	Deegan, Frank + Edward	3686	66	93	32						5		103	93	7560	7560	
33	Same	7390	1								35		1	35	100	100	
34	Same	7758 ⁺	5								40		5	40	400	400	
35	Same	7830 ⁺	1										1	1	80	80	
36	Same	12125	10		17	84								27	84	2400	2400
37																	
38																	
39																	
40	394 Evans, Leona	7830 ⁺											80	80	100	100	
41																	
42																	

UNION COUNTY, OHIO, FOR 1925

CLASSIFICATION OF BUILDINGS									Valued by Appraiser	Valued by Bd. of Rev.	Buildings Valued by Tax Com.	Land Valued by Tax Com.	TRANSFERS	Plat Page	
House No. 1	House No. 2	Barn No. 1	Barn No. 2	Granary	Garage	Silo No. 1	Silo No. 2	Other Buildings							
													30	3070	1
2000		1000		200	100			300	3600	3600			180	4220	2
3670		500	100	100				100	4470	4470			40	1490	3
															4
															5
															6
1500		1500	400	300		50	50	50	3850	3850			180	5620	7
1500		200	300					100	2100	2100			80	1220	8
													180	8820	9
800		1600				50	50	50	2550	2550			170	1830	10
															11
															12
															13
200		100							300	300			40	330	14
													90	1680	15
500		200		100					800	800			50	3950	16
													50	3720	17
													30	330	18
2000			200						2200	2200			20	180	19
														40	20
														260	21
														1160	22
													30	500	23
1200		300		400	100			50	2050	2050			50	4160	24
200		200		200	50	50	50	50	800	800			50	2960	25
															26
															27
															28
2000	500	1800	600	300	50	50		50	5350	5350			80	10320	29
600								50	650	650			30	1400	30
1500		900				50	50		2500	2500			460	4540	31
														6560	32
														100	33
													40	360	34
													10	70	35
3500		200						50	3750	3750			60	2340	36
															37
															38
															39
600									600	600				100	40
															41
															42
21770	500	8500	1600	1600	300	250	200	850	35570	35570			1530	71230	

Appraisalment of Real Property Plain City Sch. District - Jerome Township.

THE COL. B. S. MFG. CO. 027392

Card No.	OWNER'S NAME	SURVEY	CLASSIFICATION OF LAND												TOTAL ACRES	Valued by Appraiser	Valued by Bd. of Rev.
			Cultivated		Arable		Timber		Orchard		Waste		Bldg. Site				
			A.	Hds.	A.	Hds.	A.	Hds.	A.	Hds.	A.	Hds.	A.	Hds.			
1	Fulk, Adda	6748	7	70	3				1				2	1370	1240	1240	
2	Fulk, William L + Addie	6954	24	34										2434	2160	2160	
3	Fry, Urton + Marnie	3743	40		21	80	8				2			7180	5400	5400	
4																	
5																	
6																	
7	Guy, Charles O.	7774	7										960	1660	1610	1610	
8	Same	7830 ^c						4	98					498	480	480	
9																	
10																	
11	Hammond, Albert	3743	24										174	2594	1820	1820	
12	Harriott John	7390	2	13										213	220	220	
13	Same	7830		87										87	100	100	
14																	
15																	
16	Jones, C. M.	3686	35											35	3500	3500	
17	Jones, Ida F.	5238			18	33						2		2033	2540	2540	
18	Same	10708			1	25								125	160	160	
19																	
20																	
21	Kahler, Lura A.	3686			3									3	180	180	
22	Same	"	18		7						6	2		33	2080	2080	
23	Kaiser, Rachel (T)	3685	50		10	10								70	7000	7000	
24	Same	3743	35			12	25							4725	4700	4700	
25	Same	5238	46	60			20					2		6860	8590	8590	
26	Kilbury, Minnie A.	3743 ^c			14	10								1410	980	980	
27	Same	5126	30		24	04						2		5604	4450	4450	
28	Same	5133	30		13	45					2	2		4745	3720	3720	
29	Kilbury, Thomas E + Minnie A.	3685	50		8							2		60	5540	5540	
30	Kile, Clark	5167		65										65	70	70	
31	Same	7074	24	46								2		2646	2380	2380	
32	Kile, Elton	"	7	80										780	700	700	
33	Kile, Fred	"	75		10	48	3					2		9049	8120	8120	
34	Same + Elizabeth	"											53	53	100	100	
35	Kile, W. T. S.	"	18										110	1910	1720	1720	
36																	
37																	
38	Lane, George	5167	10	35										1035	940	940	
39	Same et al.	7074	6	14	10							2		1814	1630	1630	
40																	
41																	
42	McCampbell, Nancy J.	3743	40		17	60	15							7260	6560	6560	

583 04 162 06 73 23 1 10 33 17 862.50 78690 76810

UNION COUNTY, OHIO, FOR 1925

CLASSIFICATION OF BUILDINGS									Valued by Appraiser	Valued by Bd. of Rev.	Buildings Valued by Tax Com.	Land Valued by Tax Com.	TRANSFERS	Plat Page	
House No. 1	House No. 2	Barn No. 1	Barn No. 2	Granary	Garage	Silo No. 1	Silo No. 2	Other Buildings							
1500		1000	50	100	100			50	2800	2800			20	1220	1
													40	2120	2
													50	5350	3
															4
															5
															6
														1610	7
													60	420	8
															9
															10
400		100		50					550	550			100	1550	11
													30	200	12
														100	13
															14
															15
													100	3400	16
1250		400	100		50			150	1950	1950			100	3440	17
													40	120	18
															19
															20
													30	160	21
300	200	1200	200			50	50	50	2050	2050			40	2010	22
														7000	23
														4700	24
300		100							400	400			80	6080	25
														980	26
800		200							1000	1000			150	4300	27
200		100							300	300			140	3580	28
2000	400	1000	200	100		50		100	3850	3850			50	5490	29
														70	30
300				100					400	400			60	2320	31
														700	32
1500		800		150	80	100		100	2730	2730			60	8060	33
300								50	350	350				100	34
600									600	600			50	1670	35
															36
															37
													30	920	38
1200								50	1250	1250			40	1590	39
															40
															41
														6560	42
10650	600	4900	550	500	130	200	50	550	18230	18230			1270	44820	

UNION COUNTY, OHIO, FOR 1925

CLASSIFICATION OF BUILDINGS									Valued by Appraiser	Valued by Bd. of Rev.	Buildings Valued by Tax Com.	Land Valued by Tax Com.	TRANSFERS	Plat Page	
House No. 1	House No. 2	Barn No. 1	Barn No. 2	Granary	Garage	Silo No. 1	Silo No. 2	Other Buildings							
1000		200	50	100				50	1400	1400			180	4070	1
															2
															3
														2590	4
1000	800	600	50	300	100	50		50	2950	2950			40	3160	5
800		800			50			100	1750	1750			80	2560	6
1200		600	200	200	100			50	2350	2350			80	4580	7
1000		100						50	1150	1150			10	150	8
800		800		50				50	1700	1700			40	1210	9
1000		400			200			100	1700	1700			120	2090	10
															11
															12
500	200	100		(Elevator) 2830					3630	3630			10	250	13
1600		200	50	100	100			100	2150	2150			40	1960	14
													100	3400	15
1200		100	100	50				100	1550	1550			60	2050	16
															17
															18
1600	600	1000		50	200			150	3600	3600			320	8380	19
													80	1200	20
														2370	21
															22
															23
80	80	50							210	210				1820	24
1500		1500	150	200	100	50	100	100	3700	3700			80	10470	25
															26
															27
													40	1990	28
1500		900	50					100	2550	2550				300	29
													40	1810	30
													40	1880	31
2000		2500	800	300				100	5700	5700			220	10780	32
													30	2640	33
														300	34
													60	3940	35
1800		2000	600	100	300	50	100	200	5150	5150			80	14360	36
		400							400	400			260	5060	37
800		2000		100				50	2950	2950			260	9870	38
2000		200		50				200	2450	2450			30	420	39
															40
															41
800					50	50		50	950	950			40	2860	42
22180	1680	14350	2050	4430	1200	200	200	1600	47990	47990			2340	108520	

Appraisement of Real Property Plain City Sch. District - Jerome Township.

THE COL. B. S. MFG. CO. 027392

Card No.	OWNER'S NAME	SURVEY	CLASSIFICATION OF LAND												TOTAL ACRES	Valued by Appraiser	Valued by Bd. of Rev.
			Cultivated		Arable		Timber		Orchard		Waste		Bldg. Site				
			A.	Hds.	A.	Hds.	A.	Hds.	A.	Hds.	A.	Hds.	A.	Hds.			
1	Shover, George	5167	117	70										117 70	10570	10570	
2	Smith, E. W.	7758											75	75	120	120	
3	Strawser, Della W.	7830			4	34							2	6 34	770	770	
4																	
5																	
6	Jagert, Chas. C.	7830 ^{tc}			1	30								1 30	180	180	
7	Tatman, John W. - Margaret	7073	58		1	75							2	61 75	4960	4960	
8	Taylor, Fielding	3685	30		47									77	6550	6550	
9	Same	3686	30		20									50	5000	5000	
10	Same	3743	20				27	25						47 25	4230	4230	
11																	
12																	
13	Warner, Ada + Nettie	7074	5		3								2	10	900	900	
14	Warner, Albert E.	7073	26	50			1						2	29 50	2530	2530	
15	Weaver, Jacob + Alice	3743	64	90			15							79 90	7200	7200	
16	Same	5126	37		8	32							2	47 32	4700	4700	
17	Williams, Pearl M.	6748	15		7	32	6	03					1	23 03	1840	1840	
18	Wood, N. P.	7830			1									1	120	120	
19	Same	12125			23								2	25	2640	2640	
20	Wright, Hiram L.	7830			1									1	160	160	
21																	
22																	
23	Yoder, Ab. B.	3484			11								2	50 13 50	1010	1010	
24																	
25																	
26																	
27																	
28																	
29																	
30																	
31																	
32																	
33																	
34																	
35																	
36																	
37																	
38																	
39																	
40																	
41																	
42																	

40410 121 71 4958

1725 59234 53450 53450

UNION COUNTY FOR 1925

House No. 1	House No. 2	CLASSIFICATION OF BUILDINGS							Valued by Appraiser	Valued by Bd. of Rev.	Lot Valued by Tax Com.	Building Valued by Tax Com.	TRANSFERS	Plat Page
		Barn	Other Buildings	Business Bldg.	Factory	Garage	Warehouse							
												150	10360	1
600	800	800						100	2300	2300			120	2
3000		300			100			100	3500	3500		20	750	3
														4
														5
													180	6
600		300		50	50			50	1250	1250		30	4930	7
		800	300	50	100				1250	1250		60	6490	8
												100	4900	9
													4230	10
														11
														12
200		50			30				300	300		70	830	13
1500		800		100	100			100	2600	2600		160	2370	14
													7200	15
800		2000	200	200	(shed) 50	(milk) 50		100	3400	3400		80	4620	16
												60	1780	17
													120	18
1600		400		200	100			100	2400	2400		60	2580	19
													160	20
														21
														22
1500		2000	100	100	100	(shed) 100		50	4050	4050		80	930	23
														24
														25
														26
														27
														28
														29
														30
														31
														32
														33
														34
														35
														36
														37
														38
														39
														40
														41
9800	800	7650	700	700	650	150		600	21050	21050		870	52550	42

Appraisalment of Real Property in Arnold Lots - Jerome

Township.

THE COL. B. B. WFS. CO. 027362

Card No.	OWNER'S NAME	CLASSIFICATION OF LOTS										Valued by Appraiser	Valued by Bd. of Rev.	
		In Lot	Out Lot	Part	Addition	Frontage		Street	Depth		Street			
						Feet	Hds.		Feet	Hds.				
1	Cunningham, Cephas H.	32		all		50			150		First	30	30	
2	Cunningham, J. W.	5		"				R. R.	150			40	40	
3	Same	6		"				" "	150		Alley	40	40	
4	Same	13		"		50			150			30	30	
5	Same	14		"		50			150		Alley	30	30	
6	Same	16		"		120		R. R.	33			30	30	
7	Same	17		"		117		" "	33			30	30	
8	Same	19		"		50		" "	145			40	40	
9	Same	20		"		50		" "	145		Second	40	40	
10	Same	40		"		33		P. C. Pike	176		R. R.	30	30	
11	Same	41		"		33		" "	192		" "	30	30	
12	Same				Bldgs on land leased of R. R.								40	40
13	Cunningham, Sarah P.	23		all		50		R. R.	150			40	40	
14	Same	24		"		50		" "	150			40	40	
15														
16														
17	Certified Delinquent:-													
18	" Armentrout, Zachariah	27		S.		24			145			30	30	
19	" Same	28		N.		26			145			30	30	
20	" Clark, George	4		all		50		R. R.	150			40	40	
21	" Tillman, Andrew J.	28		S.		24			145		Second	30	30	
22														
23														
24	Davis, James	1		all		50		R. R.	150			30	50	
25	Same	2		"		50		" "	150		Alley	30	30	
26														
27														
28	Hickman, Jacob (Tax)	8		all		33		R. R.	150			40	40	
29														
30														
31	Linn, Mrs. Jennie	7		all		50		R. R.	150		Alley	40	40	
32	Same	15		"		57			150			30	30	
33	Loy, Nimrod C.	21		"		50		R. R.	150		Second	40	40	
34	Same	22		"		50		" "	150		Alley	40	40	
35	Same	29		"		50			150		Second	30	30	
36														
37														
38	Mc. Greavy, John	9		all		50		R. R.	150			30	30	
39	Same	10		"		50			150		Alley	30	30	
40	Same	12		"		50			150		"	30	30	
41	Mc. Kean, Sherman	11		"		50			150			40	40	
42														

UNION COUNTY FOR 1925

CLASSIFICATION OF BUILDINGS								Valued by Appraiser	Valued by Bd. of Rev.	Lot Valued by Tax Com.	Building Valued by Tax Com.	TRANSFERS	Plat Page
House No. 1	House No. 2	Barn	Other Buildings	Business Bldg.	Factory	Garage	Warehouse						
													1
		250						250	250				2
													3
1000								1000	1000				4
													5
													6
													7
							100	100	100				8
200		100						300	300				9
							100	100	100				10
				2000			200	2200	2200				11
400								400	400				12
													13
													14
													15
													16
													17
													18
400								400	400				19
400								400	400				20
250								250	250				21
													22
													23
250								250	250				24
													25
													26
													27
													28
													29
													30
													31
													32
150							50	200	200				33
													34
													35
													36
													37
													38
													39
200		100						300	300				40
250								250	250				41
													42
2850		450		2000		50	400	5750	5750				

Appraisement of Real Property in Arnold Lots - Jerome

Township.

THE COL. & W. MFG. CO. 027962

Card No.	OWNER'S NAME	CLASSIFICATION OF LOTS										Valued by Appraiser	Valued by Bd. of Rev.
		In Lot	Out Lot	Part	Addition	Frontage		Street	Depth		Street		
						Feet	Hds.		Feet	Hds.			
1	Miller, Joseph	33		all		50			150			30	30
2		34											
3		35											
4	Pettit, Albert	34		all		50	40	P.C. Pike	132			40	40
5	Same	35		"		50	40	" "	125	65		40	40
6	Same	36		"		50	40	" "	119	66		40	40
7													
8													
9	Sheppard, John + Eliza Jane	30		all		50			150		alley	30	30
10	Same	31		"		50			150		"	30	30
11													
12													
13	Tillman, Kenneth	26		all		50		alley	145			30	30
14	Same	27		"		26		"	145			30	30
15	Same (F) + Lillie M.	18		all		50		R.R.	145			50	50
16													
17													
18	Wolfe, Howard + Cora Elizabeth	3		all		50		R.R.	150		alley	40	40
19	Woodburn, Margaret M.	25		"		50		" "	150			40	40
20	Same	37		"		50	40	P.C. Pike	113	50		40	40
21	Same	38		"		50	40	" "	107	33		40	40
22	Same	39		"		50	40	" "	106	17		40	40
23													
24													
25													
26													
27													
28													
29													
30													
31													
32													
33													
34													
35													
36													
37													
38													
39													
40													
41													
42													

520 520

CLASSIFICATION OF BUILDINGS								Valued by Appraiser	Valued by Bd. of Rev.	Lot Valued by Tax Com.	Building Valued by Tax Com.	TRANSFERS	Plat Page
House No. 1	House No. 2	Barn	Other Buildings	Business Bldg.	Factory	Garage	Warehouse						
200						50		250	250				1
													2
													3
		100						100	100				4
800								800	800				5
													6
													7
													8
													9
270								270	270				10
													11
													12
100								100	100				13
													14
250								250	250				15
													16
													17
400						50		450	450				18
		500						500	500				19
600								600	600				20
													21
													22
													23
													24
													25
													26
													27
													28
													29
													30
													31
													32
													33
													34
													35
													36
													37
													38
													39
													40
													41
													42
2520		600				100		3320	3320				

Appraisalment of Real Property in Frankfort Lots Jerome Spec S. 60 - Jerome Township.

Card No.	OWNER'S NAME	CLASSIFICATION OF LOTS										Valued by Appraiser	Valued by Bd. of Rev.
		In Lot	Out Lot	Part	Addition	Frontage		Street	Depth		Street		
						Feet	Hds.		Feet	Hds.			
1	Bachman, Christian + Addie	36		all		90	32	main	132			60	60
2	Same	38		"		90	32	alley	132			30	30
3	Blainey, W. L. et al (Trustees of Jerome Sp)	34		pt		11	53	main	78				
4	Brobeck, Henry	33		all		74	25	"	132	Town		60	60
5	Same	39		"		74	25	alley	132	"		40	40
6													
7													
8	Gaulkins, E. A.	32		W.		75		Town	52	alley		30	30
9	Cosgray, Grover	10		all		66	80	main	132	"		30	30
10	Same	12		"		66	80	"	132	"		30	30
11	Same	14		"		66	80	"	132	"		30	30
12	Same	16		"		66	80	"	132	"		30	30
13	Same	18		"		66	80	"	132	"		20	20
14	Same	20		"		66	80	"	132	"		20	20
15	Same	22		"		66	80	alley	132	alley		20	20
16	Same	24		"		66	80	"	132	"		20	20
17													
18													
19	Dlean, Elizabeth	35		all		74	25	main	132			60	60
20	Same	37		"		74	25	alley	132			40	40
21													
22													
23	Frederick, Jacob W.	34		pt.		11	53	no front. main	54	132		60	60
24						30							
25													
26	Lane, Mary J.	3		S ²		37	12	main	132	alley		60	60
27	same	29		"		37	12	alley	132	"		30	30
28													
29													
30	Manley, Rosetti	13		all		66	80	main	132	alley		50	50
31	Same	15		"		66	80	"	132			30	30
32	Same	17		"		66	80	"				30	30
33	Same	19		"		66	80	"	135	alley		30	30
34	Miller, Henry H.	6		"		90	75	main	132	"		60	60
35	Same	8		"		90	75	"	132	"		60	60
36	Same	26		"		90	75	alley	132	"		30	30
37	Same	28		"		90	75	"	132	"		30	30
38													
39													
40	Neill, Hannah	2		S.		40		main	132			60	60
41	Same	7		all		90	75	"	132	alley		60	60
42	Same	25		"		90	75	alley	132	"		30	30
												1140	1140

UNION COUNTY FOR 1925

CLASSIFICATION OF BUILDINGS								Valued by Appraiser	Valued by Bd. of Rev.	Lot Valued by Tax Com.	Building Valued by Tax Com.	TRANSFERS	Plat Page
House No. 1	House No. 2	Barn	Other Buildings	Business Bldg.	Factory	Garage	Warehouse						
1000		250				100		1350	1350				1
													2
													3
360								360	360				4
		300						300	300				5
													6
													7
						200		200	200				8
300		50						350	350				9
						50		50	50				10
													11
													12
													13
													14
													15
													16
													17
													18
400								400	400				19
		150						150	150				20
													21
													22
600								600	600				23
													24
													25
1500								1500	1500				26
													27
													28
													29
300		100	50			50		500	500				30
													31
													32
													33
				50	200		50	100	400	400			34
1200								1200	1200				35
													36
													37
													38
								50	50				39
50													40
1200		100				50		1350	1350				41
													42
6910		950	100	200		500	100	8760	8760				

Appraisement of Real Property in Frankfort Lots - Jerome Spec. S.W. Jerome.

Township.

THE COL. B. B. MFG. CO. 027302

Card No.	OWNER'S NAME	CLASSIFICATION OF LOTS										Valued by Appraiser	Valued by Bd. of Rev.
		In Lot	Out Lot	Part	Addition	Frontage		Street	Depth		Street		
						Feet	Hds.		Feet	Hds.			
1	Neill, Hannah	30		E		35		Alley	74	25		30	30
2													
3													
4	Porter, Rebecca A.	4		all		74	75	main	132		Alley	60	60
5	Protection Lodge # 219 - I.O.O.F.	34			Second story			Fry Building					
6													
7													
8	Rappale, Abram	40		all		90	32	alley	132		Town.	40	40
9	Rappale, Susan E.	30		W		74	25	"	97		alley	40	40
10	Same	32		E.		90		Town	74	25		40	40
11													
12													
13	Seely, A. Lee	2		n		34	25	main	132			60	60
14	Seely, H. B.	5		pt		28		"	60		alley	30	30
15	Same	29		n ²		37	12	alley	165			60	60
16	Same	31		all		74	25	"	165		Town	60	60
17	Seely, Laurinda (Life)	1		"		74	25	main	132		"	60	60
18	Same	3		n		27	13	"	132		"	60	60
19	Stephens, Ieephene C.	34		n ²		39		"	132			60	60
20	Stone, Carl C.	9		all		66	80	"	132		Alley	60	60
21	Same	11		"		66	80	"	132		"	40	40
22	Same (C. C.)	21		"		66	80	Alley	132		"	20	20
23	Same	23		"		66	80	"	132		"	20	20
24													
25													
26	Wester, Henry	5		pt		62	75	main	132			60	60
27	Same	27		all		90	75	alley	165			30	30
28													
29													
30													
31													
32													
33													
34													
35													
36													
37													
38													
39													
40													
41													
42													

UNION COUNTY FOR 1925

CLASSIFICATION OF BUILDINGS								Valued by Appraiser	Valued by Bd. of Rev.	Lot Valued by Tax Com.	Building Valued by Tax Com.	TRANSFERS	Plat Page
House No. 1	House No. 2	Barn	Other Buildings	Business Bldg.	Factory	Garage	Warehouse						
													1
													2
													3
600								600	600				4
			270					270	270				5
													6
													7
60								60	60				8
													9
													10
													11
													12
								160	160	160			13
													14
		200						200	200				15
								200	200	200			16
				1500				1500	1500				17
800								800	800				18
400		100						500	500				19
1000			(Pantry) 50		(Coal) 50	100		1200	1200				20
													21
													22
													23
													24
													25
500		100				100		700	700				26
													27
													28
													29
													30
													31
													32
													33
													34
													35
													36
													37
													38
													39
													40
													41
													42
3360		400	320	1500	50	200	360	6190	6190				

Appraisalment of Real Property in *New California Lots* - *Jerome* Township.

THE COL. S. B. MFG. CO. 027362

Card No.	OWNER'S NAME	CLASSIFICATION OF LOTS									Valued by Appraiser	Valued by Bd. of Rev.	
		In Lot	Out Lot	Part	Addition	Frontage		Street	Depth				Street
						Feet	Hds.		Feet	Hds.			
1	Beaver, Peter.	9		pt		16	50	Main	132			30	30
2	Same.	10		all		8.2	50	"	132			30	30
3													
4													
5	Certified Delinquent:												
6	" Patch 10. 10.	8		pt		12		main	90			10	10
7													
8													
9	Doherty, Lulu B.	8		pt		40		main	132			20	20
10													
11													
12	Herriott, Grant E.	23		pt		30		Cross	35	main		30	30
13													
14													
15	Jenkins, A. J.	5		all		82	50	main	132	alley		40	40
16	Same	14		"		66		"	132	Cross.		60	60
17	Same.	22		pt		41	76	Cross	16	75	main	20	20
18	Jenkins, Vesta	11		all		82	50	main	132	Alley		40	40
19													
20													
21	Linville, B. S.	8		n		48		main	132			30	30
22													
23													
24	Minthorns, O. K.	23		pts		75			200			20	20
25	Same.	26		all		49	50	main	198	45		30	30
26													
27													
28	Rouling, L. J. & Hazel L.	1		all		57	75	main	132	Cross		60	60
29	Same.	2		pt		34	25	"	132			30	30
30													
31													
32	Sugar Run U. P. Church	2		pt		16	50	main	85			40	40
33	Same	3		all		50	40	"	132			40	40
34	Same	4		"		50	40	"	132	Alley.		40	40
35	Same	6		"		82	50	"	132			20	20
36	Same.	7		"		82	50	"	132			20	20
37													
38													
39	Thompson, Retta May.	23		pt		60		Cross	100	main		40	40
40	Same	24		"		69	30	"	175	34		40	40
41	Same.	25		"		82	67	"	189	15		40	40
42													

UNION COUNTY FOR 1925

CLASSIFICATION OF BUILDINGS								Valued by Appraiser	Valued by Bd. of Rev.	Lot Valued by Tax Com.	Building Valued by Tax Com.	TRANSFERS	Plat Page
House No. 1	House No. 2	Barn	Other Buildings	Business Bldg.	Factory	Garage	Warehouse						
													1
													2
													3
													4
													5
													6
													7
													8
400								400	400				9
													10
													11
													12
													13
													14
		60	40					100	100				15
				1800				1800	1800				16
		100						100	100				17
350								350	350				18
													19
													20
500								500	500				21
													22
													23
													24
350								350	350				25
													26
													27
						1000		1000	1000				28
				100				100	100				29
													30
													31
1500								1500	1500				32
													33
		100						100	100				34
													35
													36
													37
													38
													39
													40
600		100	50					750	750				41
													42
3700		360	90	1900		1000		7050	7050				

Appraisalment of Real Property in *New California Lots* - *Jerome* Township.

THE COL. B. S. MFG. CO. D27502

Card No.	OWNER'S NAME	CLASSIFICATION OF LOTS									Valued by Appraiser	Valued by Bd. of Rev.	
		In Lot	Out Lot	Part	Addition	Frontage		Street	Depth				Street
						Feet	Hds.		Feet	Hds.			
1	<i>Vigor, Margaret</i>	<i>12</i>		<i>all</i>		<i>82</i>	<i>50</i>	<i>Main</i>	<i>132</i>			<i>60</i>	<i>60</i>
2	<i>Same</i>	<i>13</i>		<i>"</i>		<i>66</i>	<i>50</i>	<i>"</i>	<i>132</i>			<i>60</i>	<i>60</i>
3													
4													
5													
6													
7													
8													
9													
10													
11													
12													
13													
14													
15													
16													
17													
18													
19													
20													
21													
22													
23													
24													
25													
26													
27													
28													
29													
30													
31													
32													
33													
34													
35													
36													
37													
38													
39													
40													
41													
42													

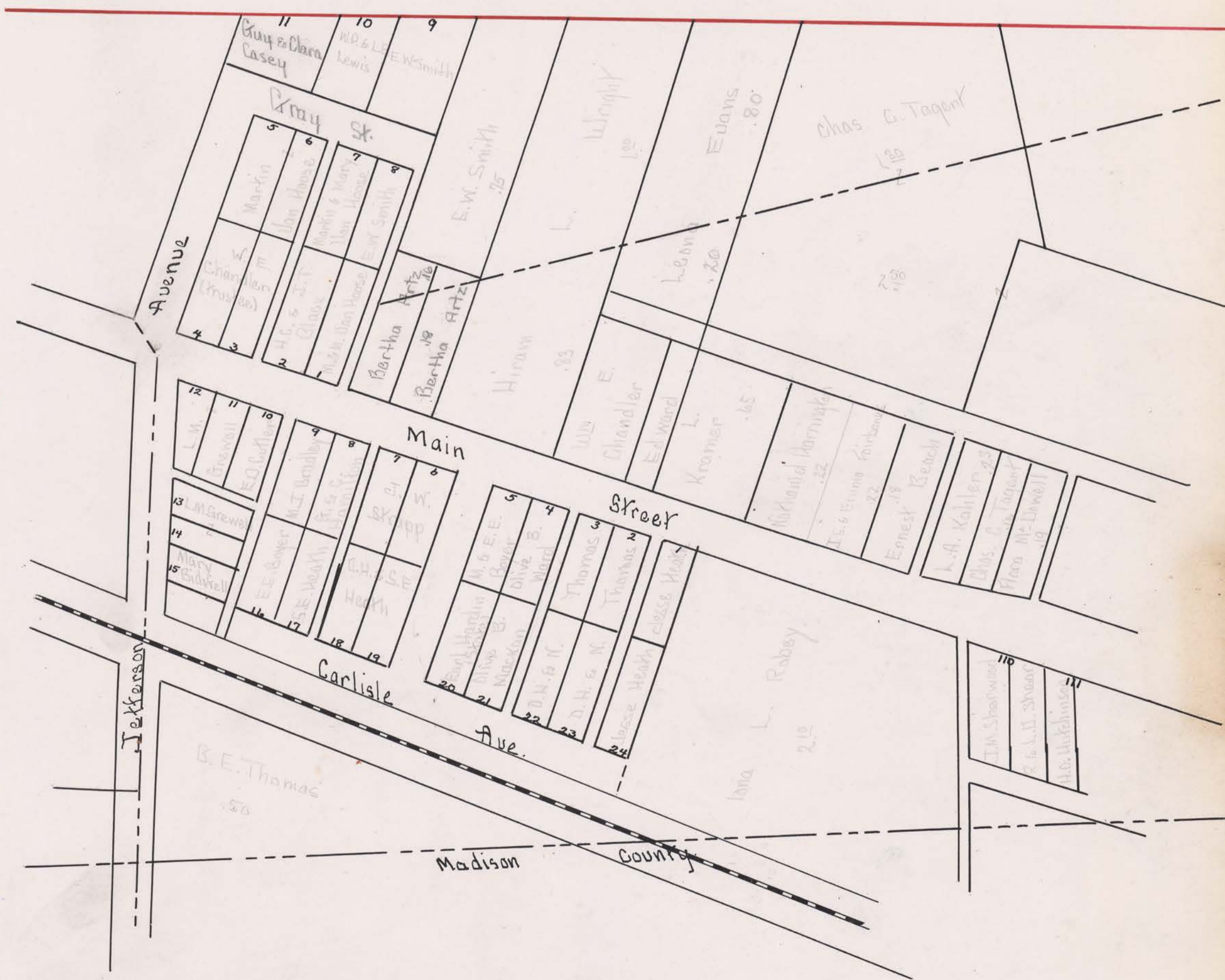
UNION COUNTY FOR 1925

CLASSIFICATION OF BUILDINGS								Valued by Appraiser	Valued by Bd. of Rev.	Lot Valued by Tax Com.	Building Valued by Tax Com.	TRANSFERS	Plat Page
House No. 1	House No. 2	Barn	Other Buildings	Business Bldg.	Factory	Garage	Warehouse						
		100				50		150	150			1	
1250		100						1250	1250			2	
												3	
												4	
												5	
												6	
												7	
												8	
												9	
												10	
												11	
												12	
												13	
												14	
												15	
												16	
												17	
												18	
												19	
												20	
												21	
												22	
												23	
												24	
												25	
												26	
												27	
												28	
												29	
												30	
												31	
												32	
												33	
												34	
												35	
												36	
												37	
												38	
												39	
												40	
												41	
												42	
1250		100				50		1400	1400				

SURVEY No. _____

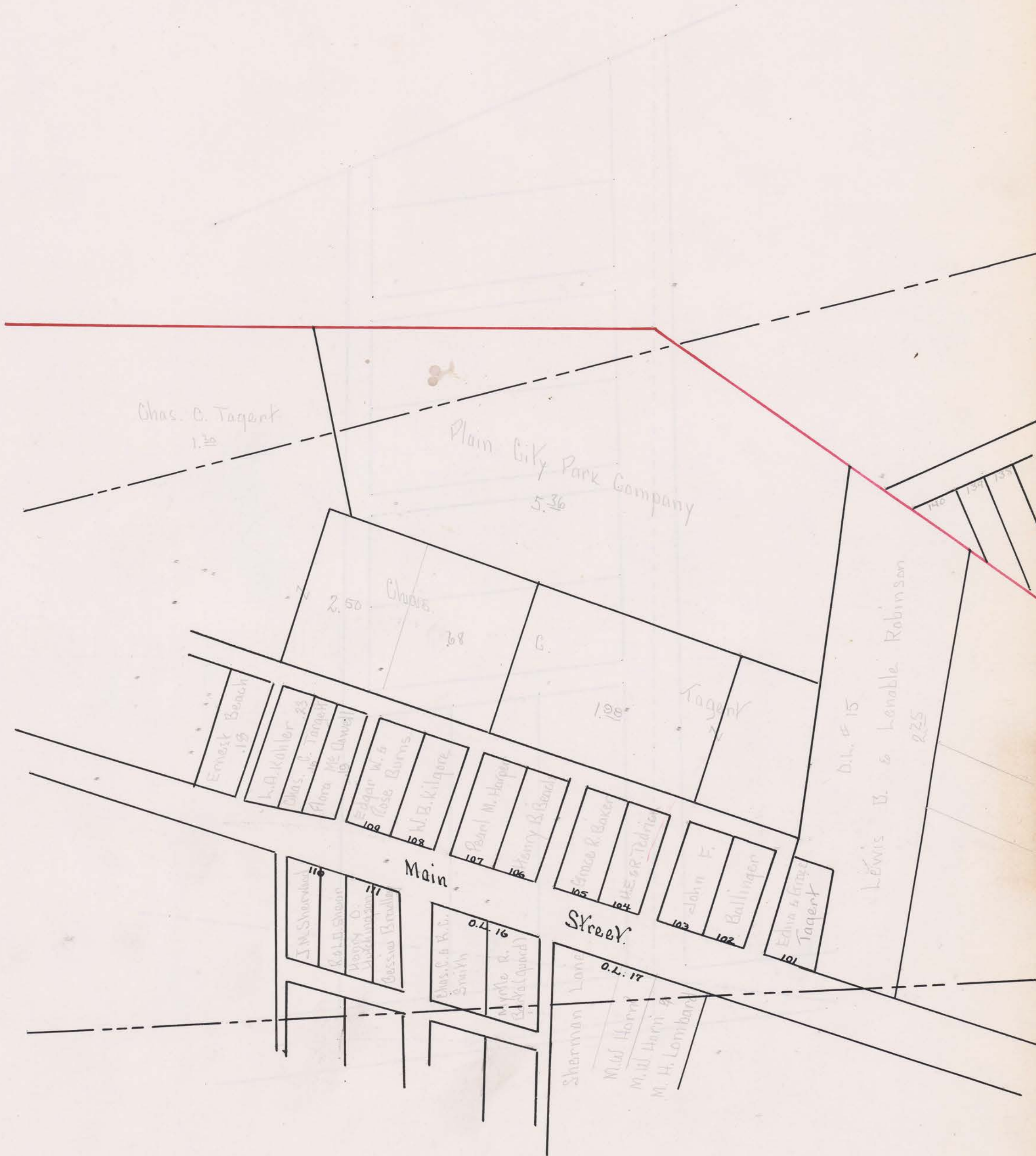
TOWN OF Plain City

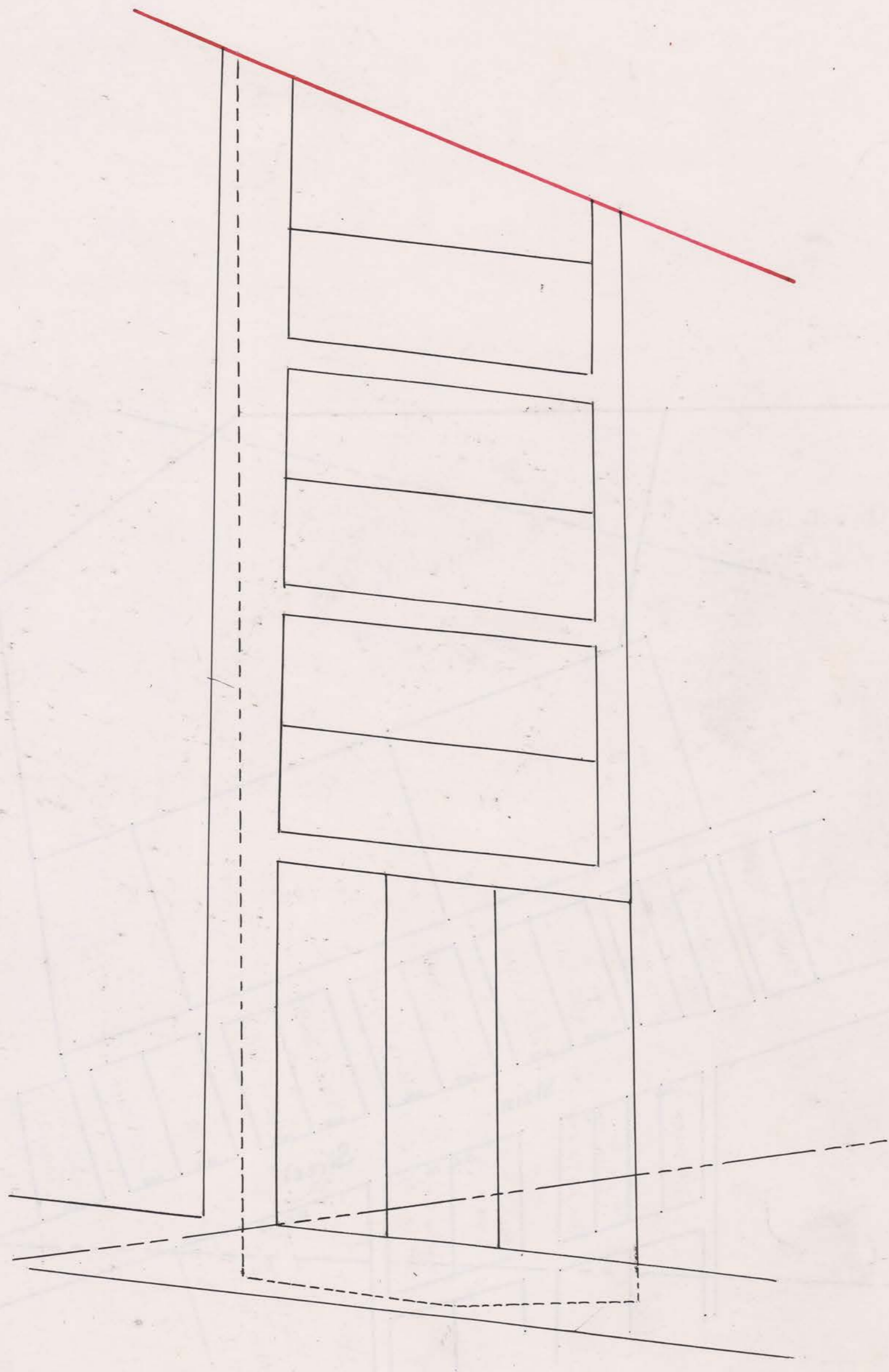
SCALE 15 POLES TO AN INCH.



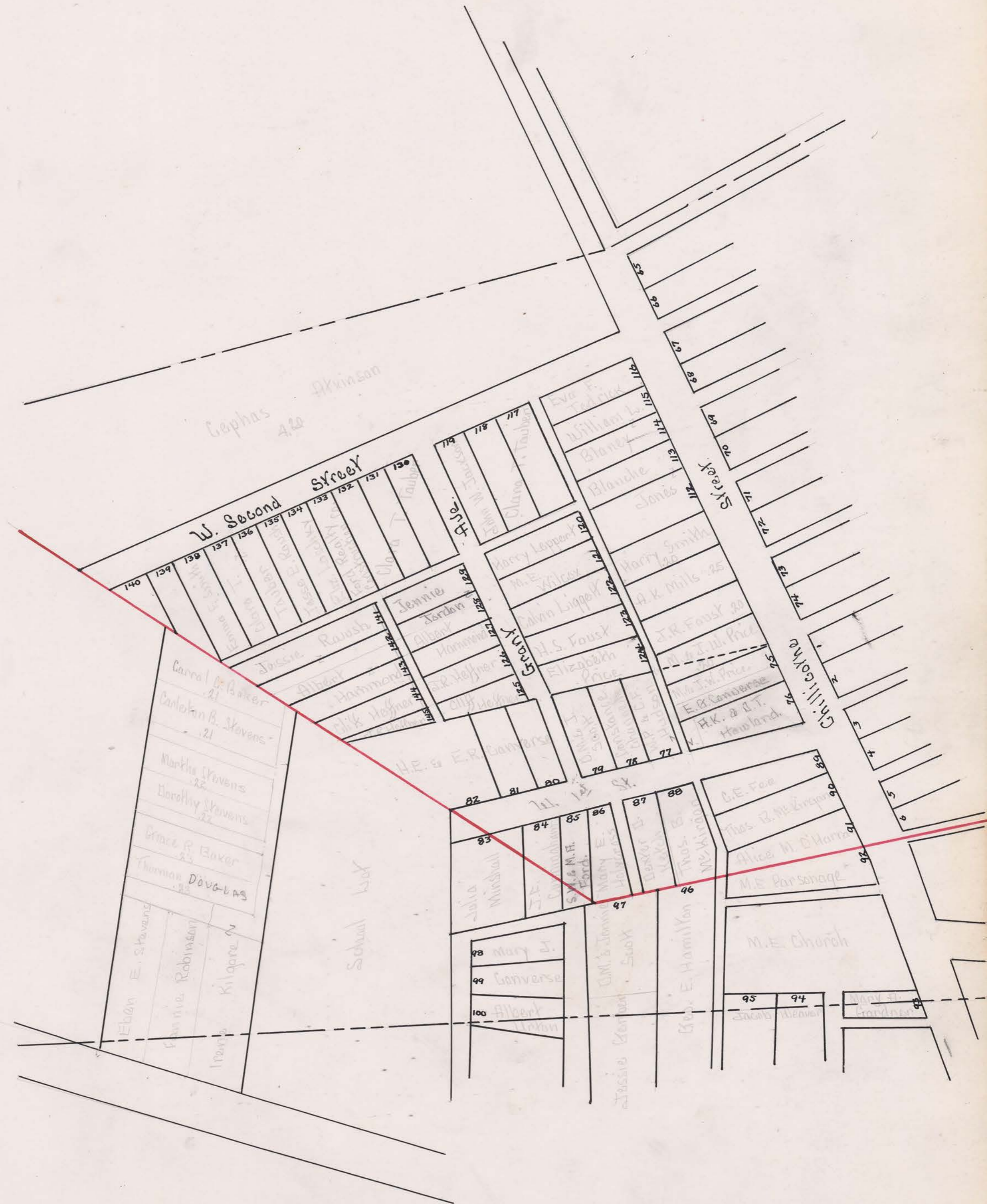
SURVEY No. _____ TOWN OF Plain City

SCALE 15 POLES TO AN INCH.

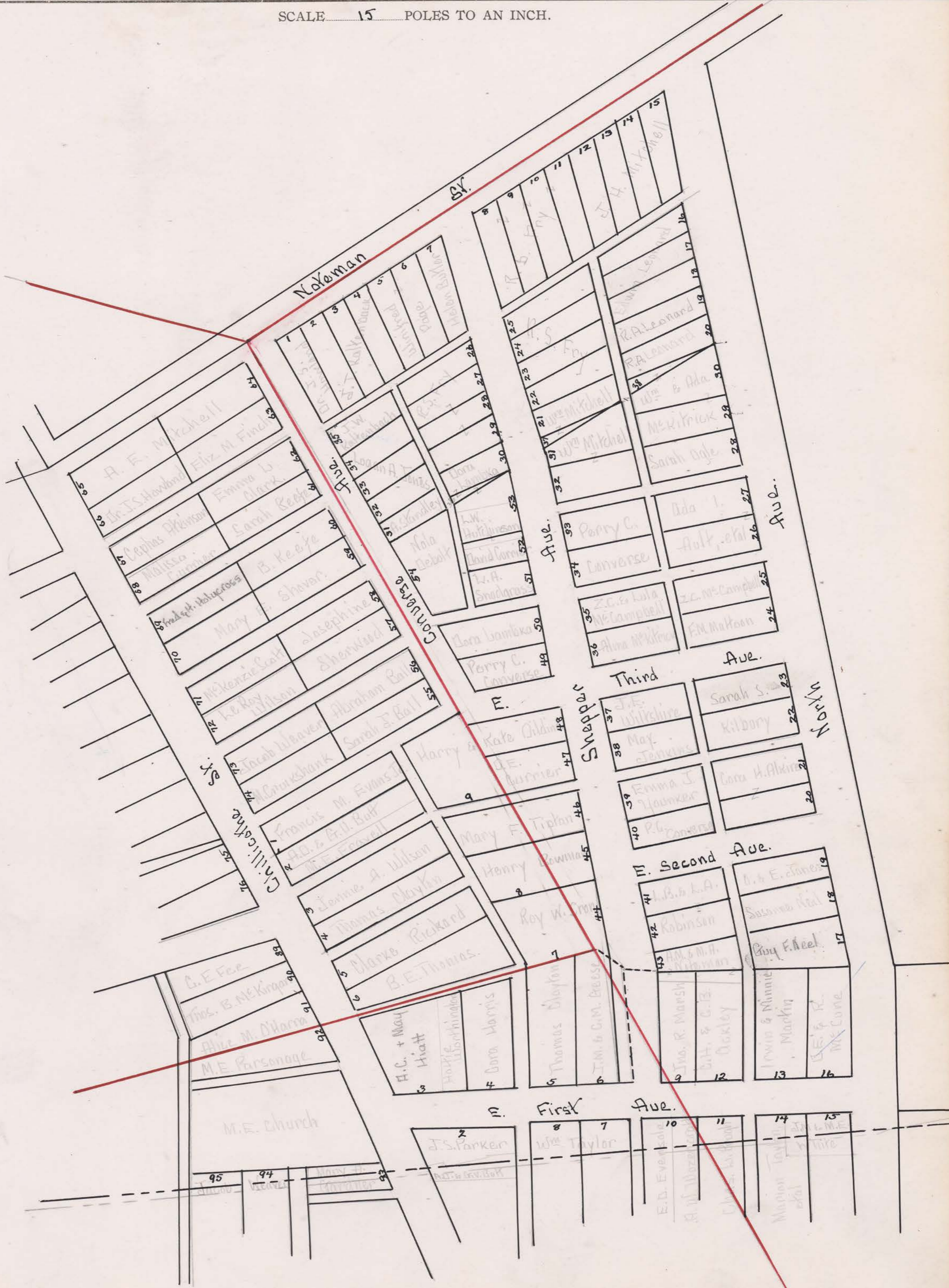




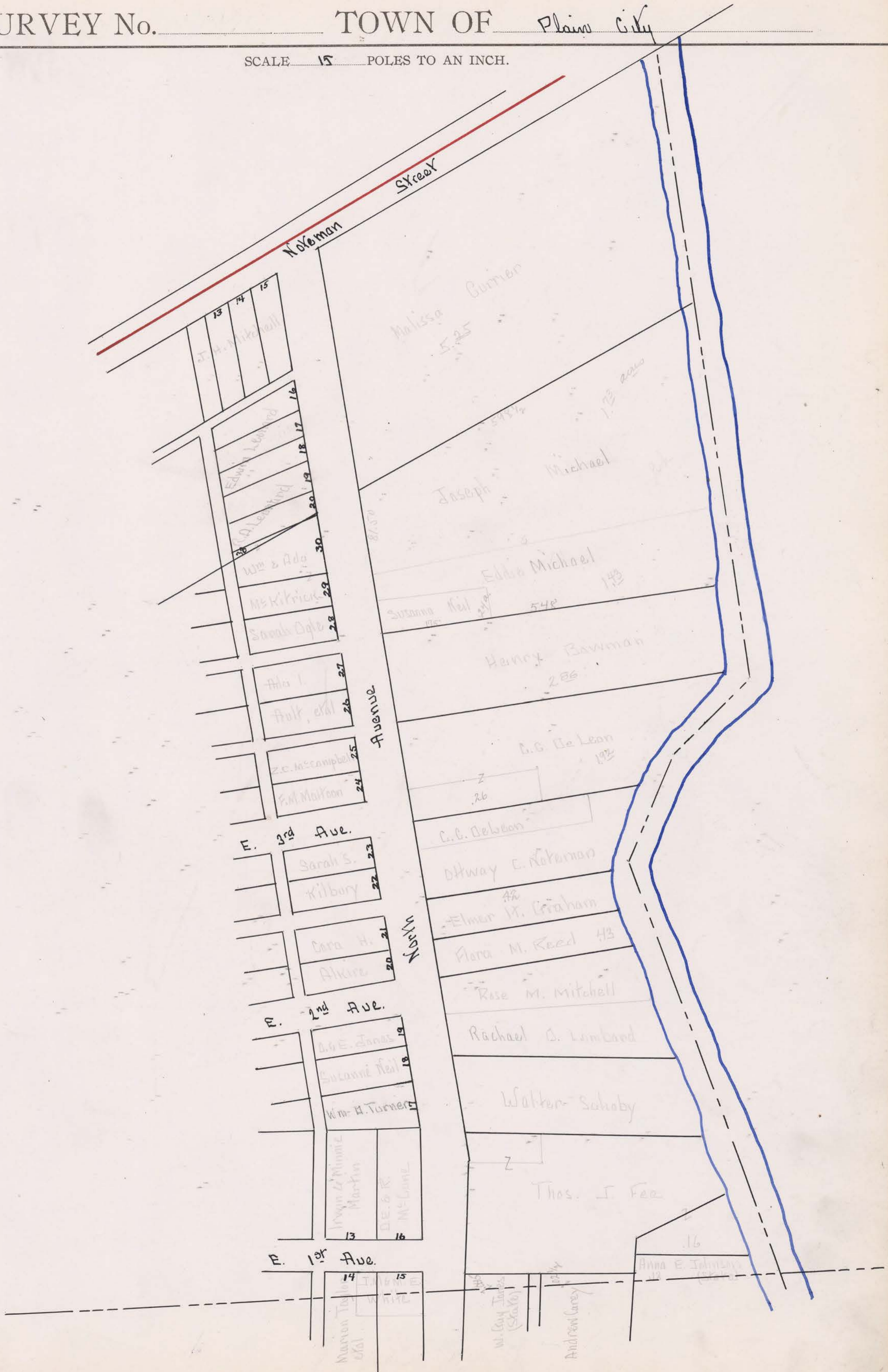
SCALE $\frac{15}{1}$ POLES TO AN INCH.



SCALE 15 POLES TO AN INCH.



SCALE 15 POLES TO AN INCH.



Appraisalment of Real Property Plain City Corporation Lands -

Township.

THE COL. D. S. MFG. CO. 027382

Card No.	OWNER'S NAME	SURVEY	CLASSIFICATION OF LAND												TOTAL ACRES	Valued by Appraiser	Valued by Bd. of Rev.
			Cultivated		Arable		Timber		Orchard		Waste		Bldg. Site				
			A.	Hds.	A.	Hds.	A.	Hds.	A.	Hds.	A.	Hds.	A.	Hds.			
1	Artz, Bertha	7830 ⁺ c				16									16	130	130
2	Same	"				18									18	130	130
3	Atkinson, Cephas	"				420									420	630	630
4																	
5																	
6	Beach, Ernest	7830 ⁺ c				18									18	300	300
7																	
8																	
9	Barey, Andrew	5128				02 ¹ / ₂									02 ¹ / ₂	10	10
10	Chandler, William G.	7830 ⁺ c				32									32	360	360
11	Converse, R. N.	10708				20									20	350	350
12																	
13																	
14	Certified Delinquent :-																
15	" Kramer, Edward L.	7830 ⁺ c				65									65	500	500
16																	
17																	
18	Evans, Leona	7830 ⁺ c				20									20	60	60
19																	
20																	
21	Fee, Thomas J.	5128				16									16	30	30
22																	
23																	
24	Harrington, Nathaniel	7830 ⁺ c				22									22	250	250
25																	
26																	
27	Kahler, Lura A.	7830 ⁺ c				23									23	300	300
28																	
29																	
30	Mc. Dowell, Flora	7830 ⁺ c				19									19	250	250
31																	
32																	
33	mills, Mary W.	10708				25									25	400	400
34	moore, Claude G.	7830 ⁺ c				22									22	150	150
35																	
36																	
37	Plain City Park Co.	7830 ⁺ c				536									536	830	830
38	Price, Mary + Mary Price Rickard	10708				20									20	400	400
39																	
40																	
41	Rabey, Iona L.	7830 ⁺ c				210									210	530	530
42	Rogers, Amos L.	5128				045									045	10	10
						1508 ¹ / ₂									1508 ¹ / ₂	5620	5620

UNION COUNTY, OHIO, FOR 1925

CLASSIFICATION OF BUILDINGS									Valued by Appraiser	Valued by Bd. of Rev.	Buildings Valued by Tax Com.	Land Valued by Tax Com.	TRANSFERS	Plat Page
House No. 1	House No. 2	Barn No. 1	Barn No. 2	Granary	Garage	Silo No. 1	Silo No. 2	Other Buildings						
1250									1250	1250				1
														2
														3
														4
														5
3000					150				3150	3150				6
														7
														8
														9
3000					150				3150	3150				10
2000					260				2250	2260				11
														12
														13
														14
														15
														16
														17
														18
														19
														20
														21
														22
														23
1250		100							1350	1350				24
														25
														26
1200		150							1350	1350				27
														28
														29
2000									2000	2000				30
														31
														32
3000		150							3150	3150				33
1500		200							1700	1700				34
														35
														36
														37
														38
														39
														40
														41
														42
18200		600			550				19350	19350				

Appraisalment of Real Property *Plain City Corporation Lands - Jerome* Township.

THE COL. B. S. MFG. CO. 027352

Card No.	OWNER'S NAME	SURVEY	CLASSIFICATION OF LAND												TOTAL ACRES		Valued by Appraiser	Valued by Bd. of Rev.	
			Cultivated		Arable		Timber		Orchard		Waste		Bldg. Site		A.	Hds.			
			A.	Hds.	A.	Hds.	A.	Hds.	A.	Hds.	A.	Hds.	A.	Hds.	A.	Hds.			
1	Smith, Harry L.	10708				20										20		250	250
2	<u>State of Ohio</u> , Johnson, Anna G.	5128				12										12		90	30
3																			
4	Jagert, Chas. C.	7830 ^{tc}				16										16		150	130
5	Same	"				68										68		100	100
6	Same	"				198										198		300	300
7	Same	"				250										250		380	380
8	Thomas, Barrett G.	"				50										50		150	150
9																			
10																			
11	Wright, Hiram L.	7830 ^{tc}				83										83		490	490
12																			
13																			
14																			
15																			
16																			
17																			
18																			
19																			
20																			
21																			
22																			
23																			
24																			
25																			
26																			
27																			
28																			
29																			
30																			
31																			
32																			
33																			
34																			
35																			
36																			
37																			
38																			
39																			
40																			
41																			
42																			

CLASSIFICATION OF BUILDINGS									Valued by Appraiser	Valued by Bd. of Rev.	Buildings Valued by Tax Com.	Land Valued by Tax Com.	TRANSFERS	Plat Page
House No. 1	House No. 2	Barn No. 1	Barn No. 2	Granary	Garage	Silo No. 1	Silo No. 2	Other Buildings						
350					100				3600	3600				1
														2
														3
														4
														5
														6
														7
1250		150							5000	5150	5150			8
														9
														10
1250					200				1250	1250				11
														12
														13
														14
														15
														16
														17
														18
														19
														20
														21
														22
														23
														24
														25
														26
														27
														28
														29
														30
														31
														32
														33
														34
														35
														36
														37
														38
														39
														40
														41
														42
4750		150			100				5000	7650	7650			

Appraisalment of Real Property *Recapitulation - Jerome.* Township.

THE COL. B. S. MFG. CO. 027352

Card No.	OWNER'S NAME	SURVEY	CLASSIFICATION OF LAND												TOTAL ACRES		Valued by Appraiser	Valued by Bd. of Rev.	
			Cultivated		Arable		Timber		Orchard		Waste		Bldg. Site		A.	Hds.			
			A.	Hds.	A.	Hds.	A.	Hds.	A.	Hds.	A.	Hds.	A.	Hds.	A.	Hds.			
1																			
2	<i>Brought forward from 6 - Plain City Corp. Lots - Page 8.</i>	1																14580	14580
3																		5210	5210
4		9.																4040	4040
5		10.																5210	5210
6		11.																4550	4550
7		12.																4880	4880
8		13.																6590	6590
9		14.																5930	5930
10																			
11																			
12																			
13																			
14																			
15																			
16																			
17																			
18																			
19																			
20																			
21																			
22																			
23																			
24																			
25																			
26																			
27																			
28																			
29																			
30																			
31																			
32																			
33																			
34																			
35																			
36																			
37																			
38																			
39																			
40																			
41																			
42																			

Appraisalment of Real Property Recapitulation - Jerome - Township.

THE COL. B. B. MFG. CO. 027382

Card No.	OWNER'S NAME	SURVEY	CLASSIFICATION OF LAND												TOTAL ACRES		Valued by Appraiser	Valued by Bd. of Rev.
			Cultivated		Arable		Timber		Orchard		Waste		Bldg. Site		A.	Hds.		
			A.	Hds.	A.	Hds.	A.	Hds.	A.	Hds.	A.	Hds.	A.	Hds.				
1	Jerome Township.	Page 1.	1499	90	473	63	188	34	2	50	5	00	36	42	2205	79	130340	130340
2	"	2.	1088	46	374	32	76	70	3	25			29	50	1571	23	99760	99760
3	"	3.	1526	60	297	55	188	85	4	25	5		32	86	2055	11	120670	120670
4	"	4.	1372	20	257	96	243	66	2	2		1	35	69	1754	57	106310	106310
5	"	5.	1041	77	479	36	74		8	50	7		31	72	1642	35	87780	87780
6	"	6.	1517	88	391	20	218	86	9	05	2		35	17	2174	16	127850	127850
7	"	7.	1043	22	478	43	155		2	60		75	34	61	1714	61	107730	107730
8	"	8.	612	53	170	81	82	84	4				20	76	890	94	60150	60150
9	Arnold Lots	"	19.														1010	1010
10	"	"	20.														520	520
11	New California Lots.	"	23														730	730
12	"	"	24.														120	120
13	Total		9722	56	2925	26	1228	25	56	15	20	75	2525	78	14205	705	735267	735267
14																		
15																		
16																		
17	Darby School District	Page 9.	15		40										55		3580	3580
18	Total		15		40										55		3580	3580
19																		
20																		
21	Franklin School District	Page 10.	320	60	56	75	5		1				12	15	395	50	32140	32140
22	Total		320	60	56	75	5		1				12	15	395	50	32140	32140
23																		
24																		
25	Jerome Special S.D.	Page 11.	968	63	572	61	87	12	2	50			29	50	1660	36	77090	77090
26	"	12.	606	39	424	68	32		1				31	29	1095	36	47580	47580
27	"	13.	450	96	375	65	42	40	18		84		30	97	918	82	43390	43390
28	"	14.	238	47	71		50						6		365	47	15350	15350
29	Frankfort Lots.	"	21.														1140	1140
30	"	"	22.														830	830
31	Total		2264	45	1443	94	211	52	21	50	84		97	96	4046	01	183520	183520
32																		
33																		
34	Millcreek School District	Page 15.	356	13	128								2		486	13	28250	28250
35	Total		356	13	128								2		486	13	28250	28250
36																		
37																		
38	Plain City Corp Land	Page 1.			15	09									15	09	5620	5620
39	"	2.			6	97									6	97	1850	1850
40	"	7.															7110	7110
41	Total																5210	5210
42	Total				22	06									22	06	14580	14580

UNION COUNTY, OHIO, FOR 1925

CLASSIFICATION OF BUILDINGS									Valued by Appraiser	Valued by Bd. of Rev.	Buildings Valued by Tax Com.	Land Valued by Tax Com.	TRANSFERS	Plat Page
House No. 1	House No. 2	Barn No. 1	Barn No. 2	Granary	Garage	Silo No. 1	Silo No. 2	Other Buildings						
13400	400	7400	1700	1050	800	650	300	950	26350	26350	2300	128040		1
10950		9450	200	1050	700	500	200	800	23850	23850	1150	98610		2
19100	1000	12450	3900	2490	1150	-550	200	1100	41940	41940	1880	118790		3
11650	1200	8650	1700	2050	860	800	250	1350	38510	28510	1150	105160		4
9600		6750	1000	1150	400	250		500	19650	19650	1750	86030		5
17250	200	10780	1350	1200	350	250	200	1250	32830	32830	1750	127000		6
17750	1000	9750	2550	2100	1050	950	300	1050	36500	36500	1820	105910		7
10240	50	8200	50	1300	1050	550	100	600	32140	22140	1000	59150		8
3850		450	2000		50	400			5750	5750		1010		9
2620		600			100				3320	3320		520		10
3700		360	1900		1000			90	7050	7050		730		11
1250		100			50				1400	1400		120		12
20360	3850	74440	16050	12390	7560	4900	1550	7690	249290	249290	12800	831070		13
														14
														15
														16
2000		700	700	100		100		100	3100	3100	40	3540		17
2000		400	400	100		100		100	3100	3100	40	3540		18
														19
														20
4300		5500	1000	550	420	300	200	250	14020	12520	890	31250		21
4300		5500	1000	550	420	300	200	250	14020	12520	890	31250		22
														23
														24
13750	200	7950	1200	1500	250	400	50	800	26100	26100	1440	76890		25
12550	50	5650	800	930	680	200		990	22650	21850	930	47580		26
15850	300	5050	1450	1050	500	100		550	24650	24650	600	42730		27
3200	2000	200	250	200	100			150	6100	6100	350	15350		28
6910	950	100	200				500	100	8760	8760		1140		29
3360	400	320	1500	50	200			360	6190	6190		830		30
54120	550	22000	4070	5430	1980	1000	550	2950	94450	98650	3320	184520		31
														32
														33
500	3000			500				50	4050	4050	200	28050		34
500	3000			500				50	4050	4050	200	28050		35
														36
														37
18200		600			550				19350	19350				38
4750		150			100			5000	10000	10000				39
42290		1300			1310				44900	44900				40
21100	700	800			950				23390	23390				41
65240		2050			1960			5000	74250	74250				42

Appraisalment of Real Property in Plain City Corporation Lots - Jerome Township.

THE COL. B. S. MFG. CO. 027352

Card No.	OWNER'S NAME	CLASSIFICATION OF LOTS										Valued by Appraiser	Valued by Bd. of Rev.
		In Lot	Out Lot	Part	Addition	Frontage		Street	Depth		Street		
						Feet	Hds.		Feet	Hds.			
1	Ackley, Chas H. + Clara B.	12		pt		74	91	E. First	100			250	250
2	Alkire, Cora H.	20		all		55		north	147			160	160
3	Same	21		"		55		"	147		alley	130	130
4	Atkinson, Cephas	67		"		50		Chillicothe	160		"	220	220
5													
6													
7													
8	Baker, Carroll C.		14	Dir 6		82	50	Park	162		2/100 [⊙]	50	50
9	Baker, Grace R.	105		all		66		main	165		alley	300	300
10	Ball, Abraham	56		"		50		Converse	160		"	90	90
11	Ball, Sarah J.	55		"		50		"	160		"	100	100
12	Ballinger, John T.	102		"		66		main	165		"	440	440
13	Same	103		"		66		"	165		"	320	320
14	Baro, Myrtle R. (Wdn) + Elizabeth A.	16		pt		79	50	"				300	300
15	Beach, Henry B.	106		all		66		"	165		alley	350	350
16	Bidwell, Mary	15		"		36		Jefferson	81	75		30 80	50
17	Black, J. T. + Jennie	2		"		45		main	140		alley	130	130
18	Blaney, William L.	114		"		42	25	Chillicothe	147			300	300
19	Same	115		"		42	25	"	147			300	300
20	Bowman, Henry		8	"		150		north	575			300	300
21	Same	8		S ²		64	35	Alley	132		alley	170	170
22	Same	45		all		55		Shepper	72		E. Third	230	230
23	Boyer, Marion + Evalena E.	5		"				main	135		Foster	150	150
24	Bradley, Bessie	111		E.		41	60	"	160			400	400
25	Bradley, Martha J.	9		all		45		"	135		alley	130	130
26	Burns, Edgar W. + Rose	109		"		66		"	165			250	250
27	Bussert, R. L. + Amy	30		"		42	08	Shepper	110	25		90	90
28	Same	36		"		17		Alley	108	50		100	100
29	Same	53		pt.		47		Shepper	100			20	20
30	Butler, James H.	3		all		45		main	150			130	130
31	Same	4		"		45		"	140		Jefferson	150	150
32	Butt Abie W. + Grace V.	2		mid				Chillicothe	140			30	30
33													
34													
35													
36	Casey, Guy + Clara	11		all		96		Gray	66			100	100
37	Channell, Constance	78		"		50		W. First	132			100	100
38	Chapman, Geo. B.	92		pt		55		Chillicothe	200			400	400
39	Church, Trustees white chapel A.M.E.	84		all		50		W. First	132			300	300
40	Clark, Emma L.	62		"		50		Converse	160		alley	80	80
41	Converse, Edwin H.	75		S		50		Chillicothe	165			400	400
42	Converse, H. E. + E. R.	80		pt W.		34		First ave	166			90	90
												7110	7110

UNION COUNTY FOR 1925

		CLASSIFICATION OF BUILDINGS							Valued by Appraiser	Valued by Bd. of Rev.	Lot Valued by Tax Com.	Building Valued by Tax Com.	TRANSFERS	Plat Page
House No. 1	House No. 2	Barn	Other Buildings	Business Bldg.	Factory	Garage	Warehouse							
2400		200						2600	2600				1	
1800		250						2050	2050				2	
													3	
700		100						800	800				4	
													5	
													6	
													7	
													8	
3000						100		3100	3100				9	
480								480	480				10	
560								560	560				11	
3740								3740	3740				12	
													13	
						510		510	510				14	
2000								2000	2000				15	
2500		250						2750	2750				16	
													17	
													18	
3800		200						4000	4000				19	
													20	
		200						200	200				21	
2000								2000	2000				22	
1000						100		1100	1100				23	
1800								1800	1800				24	
1800		100						1900	1900				25	
1560								1560	1560				26	
													27	
1000							50	1050	1050				28	
													29	
													30	
3000						300		3300	3300				31	
													32	
													33	
													34	
													35	
1000							50	1050	1050				36	
250								250	250				37	
3000						200		3200	3200				38	
													39	
400								400	400				40	
4500								4500	4500				41	
													42	
45290		1300				1310		44900	44900					

Appraisalment of Real Property in Plain City Corporation Lots - Jerome Township.

THE COL. B. MFG. CO. 027362

Card No.	OWNER'S NAME	CLASSIFICATION OF LOTS										Valued by Appraiser	Valued by Bd. of Rev.	
		In Lot	Out Lot	Part	Addition	Frontage		Street	Depth		Street			
						Feet	Hds.		Feet	Hds.				
1	Converse, H. E. + E. R.	81		all		50		W. First Ave	166			100	100	
2	Same.	82		"		50		"	166			80	80	
3	Converse, Mary J.	98		"		60		Aman	145			80	80	
4	Same	99		"		60		"	145			80	80	
5	Converse, Perry Co.	33		"		55		Shepper	137		alley.	150	150	
6	Same	34		"		55		"	137		"	150	150	
7	Same	40		"		55		"	137		E. Second	180	180	
8	Same	49		"		55		"	133		E. Third	200	200	
9	Converse, R. N.	123		"		44		Grand Ave	153			100	100	
10	Crayton, Thomas.	5		"		7491		E. First	180			300	300	
11	Same.	4		"		50		Chillicothe	226		alley	400	400	
12	Cron, Roy W.	7		"		100		alley	146		"	130	130	
13	Same	44		"		124		Shepper.	54		E. Second	270	270	
14	Cruikshank, Mantie	74		"		51		Chillicothe	160		alley.	350	350	
15	Currier, David E.	47		"		55		Shepper.	106		"	250	250	
16	Same	52		"		50		"	100			150	150	
17	Currier, Malissa et al.		10	"		376		north	664		noteman	480	480	
18	Same.	68		"		68		Chillicothe	160		alley	220	220	
19														
20														
21														
22	Certified Delinquent :-													
23	" Ault, Ada J. et al.	26		all		55		north	147		alley.	130	130	
24	" Same.	27		"		55		"	148			130	130	
25	" Butler, Helen.	7		"		44	33	noteman	145	75	Shepper.	90	90	
26	" Cutler, E. H.	10		"		45		main	120		alley	130	130	
27	" Finch, Elizabeth M.	63		"		55		Converse	160		"	90	90	
28	" Ford Realty Construction Co., Inc.	133		"		45		W. Second.	150			100	100	
29	" Kuhn, Jacob.	97		n.		51	50	Facing Amanuahn	99			100	100	
30	" Leppert, Harry.	120		all		43		Grant	153	25	alley.	100	100	
31	" Scott, Daniel M. + Jennie	79		"		50		W. First	132			100	100	
32	" Smith, Emma J.	138		"		45		W. Second	150			30	30	
33	" Weaver, Jacob.	94		n				alley	To Co Line				50	
34	" Same	95		"				"	"	"	"		50	
35														
36														
37														
38	Debalt, Nola.	54		all		126	67	Converse	51	75	alley.	100	100	
39	DeLeon, Chas. C.		6	pt		55		north	329			110	110	
40	Same		7	"		100		no front	261			100	100	
41	Same (C. C.)		7	S.W.		50		north	223			150	150	
42	Douglas, Thurman,		14	Div 1		60		Park	172		2 3/4 @ 100	80	80	
												5210	5310	

UNION COUNTY FOR 1925

CLASSIFICATION OF BUILDINGS								Valued by Appraiser	Valued by Bd. of Rev.	Lot Valued by Tax Com.	Building Valued by Tax Com.	TRANSFERS	Plat Page
House No. 1	House No. 2	Barn	Other Buildings	Business Bldg.	Factory	Garage	Warehouse						
1000								1000	1000				1
													2
													3
													4
													5
1500								1500	1500				6
1700						200		1900	1900				7
1750						50		1800	1800				8
													9
2500		200				100		2800	2800				10
		300						300	300				11
		200				50		250	250				12
1500								1500	1500				13
3000						200		3200	3200				14
1800						80		1880	1880				15
1200						50		1250	1250				16
300	700							1000	1000				17
													18
													19
													20
													21
													22
													23
													24
													25
800		100						900	900				26
660								660	660				27
700								700	700				28
													29
1200								1200	1200				30
250								250	250				31
													32
													33
													34
													35
													36
													37
													38
													39
													40
700								700	700				41
600								600	600				42
2160	700	800				730		3390	3390				

Appraisalment of Real Property in Plain City Corp. Lots - Jerome Township.

THE COL. B. B. MFG. CO. 027362

Card No.	OWNER'S NAME	CLASSIFICATION OF LOTS										Valued by Appraiser	Valued by Bd. of Rev.
		In Lot	Out Lot	Part	Addition	Frontage		Street	Depth		Street		
						Feet	Hds.		Feet	Hds.			
1	Dunn, Francis	60		all		50		Converse	160			80	80
2													
3													
4													
5	Evans, Francis M. Sr.	1		all		56		Chillicothe	226			300	300
6	Eversole, Emma D.	10		pt.		37 45		E. First	45 50	Alley		110	110
7													
8													
9													
10	Fee, Calumbrus E.	89		all		27		Chillicothe	155	W. First		230	230
11	Fee, Thomas J.		1	"		215		north	450			560	560
12	Ford, Samuel W. + Mary A.	85		"		42		W. First	138			120	120
13	Travel, M. E.	2		"		50		Chillicothe	226	Alley		330	330
14	Fry, Richard S.	8		"		44 33		Shepper	146			60	60
15	Same	9		"		44 33		"	146 75			60	60
16	Same	10		"		44 33		"	147			80	80
17	Same	11		"		44 33		"	147 25			60	60
18	Same	22		"		40		"	151 75			80	80
19	Same	23		"		40		"	155			80	80
20	Same	24		"		40		"	158			80	80
21	Same	25		"		40		"	161	Alley		80	80
22	Same	26		"		42 08		"	127 66			80	80
23	Same	27		"		42 08		"	123			80	80
24	Same	28		"		42 08		"	119			80	80
25	Same	29		"		42 08		"	114 66			180	100
26													
27													
28													
29	Gardner, William Dyer.	93		all				Chillicothe	120			400	400
30	Gordon, Emery + Ida	121		all		44		Grant	154			80	80
31	Graham, Elmer W.		5	"		60		north	332			180	180
32	Brewell, Lillie M.	12		"		49		main	124 50			150	150
33	Same	13		"		40		Jefferson	120 50			60	60
34	Same	14		"		40		"	92			60	60
35													
36													
37													
38	Hamilton, Geo. E.	96		n				Alley		To Co. Line		100	100
39	Hamilton, George + Carrie	8		all		45		main	135			200	200
40	Hammond, Albert	127		"		42 83		Grant	123 33			70	70
41	Same	128		S ²		21 42		"	61 66			50	50
42	Same	142		S ²		19 50		Alley	241			40	40
												4040	4070

UNION COUNTY FOR 1925

CLASSIFICATION OF BUILDINGS								Valued by Appraiser	Valued by Bd. of Rev.	Lot Valued by Tax Com.	Building Valued by Tax Com.	TRANSFERS	Plat Page
House No. 1	House No. 2	Barn	Other Buildings	Business Bldg.	Factory	Garage	Warehouse						
500								500	500				1
													2
													3
													4
3500						100		3600	3600				5
440								440	440				6
													7
													8
													9
2000		150						2150	2150				10
			7600					7600	7600				11
800								800	800				12
3000								3000	3000				13
													14
													15
													16
													17
													18
													19
													20
													21
													22
													23
													24
1200						130		1330	1330				25
													26
													27
													28
1500	800							2300	2300				29
800								800	800				30
1000						100		1100	1100				31
800								800	800				32
													33
													34
													35
													36
													37
													38
1280		150						1430	1430				39
800								800	800				40
													41
													42
17620	800	300	7600			330		26650	26650				

Appraisalment of Real Property in Plain City Corp Lots - Jerome.

Township.

THE COL. & REG. CO. 027362

Card No.	OWNER'S NAME	CLASSIFICATION OF LOTS										Valued by Appraiser	Valued by Bd. of Rev.
		In Lot	Out Lot	Part	Addition	Frontage		Street	Depth		Street		
						Feet	Hds.		Feet	Hds.			
1	Hammond, Albert	143		all		39		Alley	187	50		40	40
2	Harper, Pearl M.	107		"		66		main	165			300	300
3	Harris, Cora	4		E		44		E. First	165		Alley	150	150
4	Same	4		W.		38	50	"	165			160	160
5	Heath, D. H. + Sarah E.	18		all		45		Carlisle	121	75	Alley	50	50
6	Same	19		"		45		"	121	75		50	50
7	Same (Douglas) + Sarah E.	16		"		45		"	116			50	50
8	Heath, Jessie	1		"		45		main	135			80	80
9	Same	24		"		50		Carlisle	140	33		130	130
10	Heath, Sarah E.	17		"				"	118	50		100	100
11	Heffner, John R.	126		"		42	83	Grant	123	33		70	70
12	Same	145		"		39		Alley	134			30	30
13	Hefner, Cliff	125		"		42	83	Grant	124			80	80
14	Same	144		"		39		Alley	161			30	30
15	Hiatt, A. C. + May J.	3		W.		125	40	Chillicothe	68	24	E. First	450	450
16	Hollycross, Mary E.	86		all				W. First	132			120	120
17	Hollycross, Fred + Harriett	69		"		50		Chillicothe	160		Alley	250	250
18	Hollycross, Fred + Harry	16		"		72	82	E. First Ave	185		north	300	300
19	Horn, M. W.		17	pt		48		main			To Co. Line	120	120
20	Horn, M. W. + Meda H. Lombard		17	"		70		"			"	120	120
21	Howard, Archie D.	4		all		44	33	Noteman	142	75		60	60
22	Same + Edna May	5		"		44	33	"	143	75		60	60
23	Same	6		"		44	33	"	144			90	90
24	Howland, Dr. J. S.	66		"		50		Chillicothe	160		Alley	220	220
25	Howland, Orley K. + Doris J.	76		pt		73		"	152		W. First	400	400
26	Hudson, Wm. P. + Cora F.	76		"		13		W. First Ave	73			10	10
27	Same	77		all		50		"	125			100	100
28	Hutchinson, L. W.	52 53		pts		45		Shepper	100			100	100
29	Hutchinson, Henry O.	111		W.		37	90	main	150		Alley	180	180
30													
31													
32													
33	Jackson, John W.	119		all		50		Second Ave	150		Grant	130	130
34	Jenkins, May	38		"		55		Shepper	137		Third Ave	180	180
35	Jones, Blanch	112		"		52		Chillicothe	147			250	250
36	Same	113		"		42	25	"	147			200	200
37	Jones, Logan A.	32		"		41		Commerce	109	50		80	80
38	Same	33		"		41		"	115	75		90	90
39	Same	34		"		41		"	121	75		80	80
40	Jones, Omar + Ella	19		"		65		north	149		E. Second	180	180
41	Jordan, Junie	128		n ²		21	42	Grant	61	66		40	40
42	Same	129		all		42	93	"	123	33	Alley	80	80

5210 5210

UNION COUNTY FOR 1925

CLASSIFICATION OF BUILDINGS								Valued by Appraiser	Valued by Bd. of Rev.	Lot Valued by Tax Com.	Building Valued by Tax Com.	TRANSFERS	Plat Page
House No. 1	House No. 2	Barn	Other Buildings	Business Bldg.	Factory	Garage	Warehouse						
													1
1200		100						1300	1300				2
2000								2000	2000				3
1800								1800	1800				4
													5
													6
													7
													8
600								600	600				9
400								400	400				10
400								400	400				11
													12
800								800	800				13
													14
2200						150		2350	2350				15
800								800	800				16
1500						50		1550	1550				17
1400								1400	1400				18
440								440	440				19
													20
													21
													22
400						150		550	550				23
1500		100						1600	1600				24
2500						150		2650	2650				25
													26
1500						50		1550	1550				27
1550						100		1650	1650				28
1700		100						1800	1800				29
													30
													31
													32
500								500	500				33
2000						180		2180	2180				34
3500								3500	3500				35
		300						300	300				36
													37
1370								1370	1370				38
													39
1200						250		1450	1450				40
													41
													42
31260		600				1080		32540	32540				

Appraisement of Real Property in Plain City Corp Lands - Jerome

Township.

THE COL. R. B. MFG. CO. 027362

Card No.	OWNER'S NAME	CLASSIFICATION OF LOTS										Valued by Appraiser	Valued by Bd. of Rev.
		In Lot	Out Lot	Part	Addition	Frontage		Street	Depth		Street		
						Feet	Hds.		Feet	Hds.			
1	Kahler, Lura	97		pt		110		Facing about 10 ft from mad. cor. Amans adw	96	50		100	100
2	Kaltenbach, Jay	1		all		44	33	Noteman	141		Commerce	60	60
3	Kaltenbach, J. J.	2		"		44	33	"	141	50		60	60
4	Same.	3		"		44	33	"	142			60	60
5	Kaltenbach, Jay W.	35		"		41		Commerce	127	66	Alley	80	80
6	Keefe, Sarah	61		"		50		"	150			80	80
7	Keth, Dexter D.	87		"		40		W. First	132		Alley	120	120
8	Kilbury, Sarah S.	22		"		50		north	147		"	130	130
9	Same	23		"		55		"	147		Third Ave.,	130	130
10	Kilgore, Irene		14	"		73		County line } no front }			2 1/2 %	100	100
11													
12													
13													
14	Lambka, Dora	50		all		55		Shepper	107		alley	150	150
15	Lane, Etta Freeman		17	"		88	50	main			To Co Line	200	200
16	Lehman, John O + Leatha Rusk	109		"		60		"	165		50 sq. rd alley	250	250
17	Leonard, Edwin + Rosetta Adell	16		"		42	42	north	161		Alley	80	80
18	Same	17		"		42	42	"	159	50		80	80
19	Same	18		"		42	42	"	157	75		80	80
20	Same	19		"		42	42	"	156			90	90
21	Same	20		"		42	42	"	154	75		100	100
22	Lewis, E. M + Marie M.	9		"		105		alley	118		Alley	230	230
23	Same	48		"		55		Shepper	140		E Third	300	300
24	Lewis, Fred	31		"		41		Commerce	103	75		80	80
25	Lewis, William P + Lois E.	10		"		75		Gray	94			90	90
26	Liggett, Calvin	122		"		411		Grant	153	25		100	100
27	Lombard, Rachel D.		3	pt		60		north	338			180	180
28	Laschky, Elizabeth	134		all		45		W. Second	150			100	100
29													
30													
31													
32	McC Campbell, J. C.	25		all		55		north	147		alley	130	130
33	Same + Lula	35		"		55		Shepper	137		"	150	150
34	McC Kirgan, Thomas B.	88		"		55		W First Ave	32		"	130	130
35	Same	90		"		60		Chillicothe	60			400	400
36	McC Kitrick, Alma	36		"		55		Shepper	137		E Third	180	180
37	McC Kitrick, Charles + Mildred	29		"		55		north	147			100	100
38	Same	30		"		55		"	147			100	100
39	Same	38		pt		17		Alley	158			30	30
40	McC Kitrick, Stanley + Delia	6		W		64	91	E First	144		Shepper	300	300
41													
42													

4550 4550

UNION COUNTY FOR 1925

CLASSIFICATION OF BUILDINGS								Valued by Appraiser	Valued by Bd. of Rev.	Lot Valued by Tax Com.	Building Valued by Tax Com.	TRANSFERS	Plat Page
House No. 1	House No. 2	Barn	Other Buildings	Business Bldg.	Factory	Garage	Warehouse						
													1
													2
													3
													4
	900		150					1050	1050				5
													6
	800		100					900	900				7
	1500							1500	1500				8
							150	150	150				9
			250					250	250				10
													11
													12
													13
	2000						200	2200	2200				14
	2500							2500	2500				15
	1800		150					1950	1950				16
													17
													18
													19
													20
	900		200					1100	1100				21
			100					100	100				22
	1400		300					1700	1700				23
	880							880	880				24
	700							700	700				25
													26
	600		150					750	750				27
	900							900	900				28
													29
													30
													31
													32
	2000						250	2250	2250				33
	1000							1000	1000				34
	1800		150					1950	1950				35
													36
	1280							1280	1280				37
													38
													39
	1500		100					1600	1600				40
													41
													42
	22460		1650				600	24710	24710				

Appraisalment of Real Property in Plain City Corporation Lots - Jerome Township.

THE COL. B. B. MFG. CO. 027362

Card No.	OWNER'S NAME	CLASSIFICATION OF LOTS										Valued by Appraiser	Valued by Bd. of Rev.
		In Lot	Out Lot	Part	Addition	Frontage		Street	Depth		Street		
						Feet	Hds.		Feet	Hds.			
1	Mackay, Oline B.	20		all		45		Carlisle	128	75	Forster	80	80
2	Same	21		"		45		"	131	25		80	80
3	Marsh, John R.	9		pt		64	91	E. First	100		Shepper	280	280
4	Martin, Irvin + Minnie	13		all		74	91	" "	110		alley	250	250
5	Matthews, Isaac S + Bessie M		14	Div 2		60		Park	170		23/100 @	80	80
6	Same		14	Div 3		60		"	167	75	23/100 @	80	80
7	Mattoon, Winford L.	24		all		55		north	147		8 Third	130	130
8	M.E. Parsonage	92		pt		9		Chillicothe	77			50	50
9	Same					40		"	180			400	400
10	Michael, Adam E.	64		all		85		Converse	160		noteman	150	150
11	Same	65		"		85		Chillicothe	160		"	300	300
12	Michael, Eddie		9	S ²		60		no front	373				
						57		north	548		1.43 @	130	130
13	Michael, J. H.	12		all		44	33	noteman	148	25		80	80
14	Same	13		"		44	33	"	148	75		80	80
15	Same	14		"		44	33	"	149	25		80	80
16	Same	15		"		44	33	"	149	50	north	90	90
17	Michael, Joseph		9	n ²		81	50	north	545		1.73 @	150	150
18	Michaels, Rose M		3	pt		56	50	"	229			180	180
19	Michael, William	21		all		40		Shepper	148	75		80	80
20	Same	31		"		20		"	137			80	80
21	Same	32		"		55		"	137			80	80
22	Same	37		"		10		"	148			30	30
23	Miller, Grace H.	11		"		45		main	120		Jepperson	100	100
24	Minshall, Julia	83		"		100		First Ave	132			180	180
25	Morrow, R. F. + Ludacia H.		6	pt		74		north	329			180	180
26													
27													
28													
29	Neil, Susanna (Life)		9	pt S ²		60		north	175		24 @	80	80
30	Neill, Susan	18		all		55		"	147		alley	180	180
31	Noteman, Amy M. + M.A.	9		pt		64	91	no front	10		Shepper	30	30
32	Same	12		"		74	91	"	10		alley	10	10
33	Same	43		all		29		Shepper	137			150	150
34													
35													
36													
37	Ogle, Sarah	28		all		55		north	147		Alley	130	130
38	O'Hara, Alice M.	91		"		63		Chillicothe	165			400	400
39													
40													
41													
42	Parker, J. S.	2		pt		75	50	Chillicothe	171	66	E. First	500	500
												4880	4880

UNION COUNTY FOR 1925

CLASSIFICATION OF BUILDINGS								Valued by Appraiser	Valued by Bd. of Rev.	Lot Valued by Tax Com.	Building Valued by Tax Com.	TRANSFERS	Plat Page
House No. 1	House No. 2	Barn	Other Buildings	Business Bldg.	Factory	Garage	Warehouse						
													1
													2
1200								1200	1200				3
2250						100		2350	2350				4
													5
													6
													7
													8
3000								3000	3000				9
		250						250	250				10
130								130	130				11
													12
													13
													14
													15
													16
430		100						530	530				17
1700		150						1850	1850				18
													19
1600								1600	1600				20
		200						200	200				21
													22
700		150						850	850				23
400								400	400				24
750			50					800	800				25
													26
													27
													28
450								450	450				29
1400						150		1550	1550				30
													31
													32
1200								1200	1200				33
													34
													35
													36
1600						50		1650	1650				37
1500		100						1600	1600				38
													39
													40
													41
1500	800					400		2700	2700				42
19930	800	950	50			400		22330	22330				

Appraisalment of Real Property in Plain City Corporation Lots - Jerome, Township.

THE COL. B. B. MFG. CO. 027362

Card No.	OWNER'S NAME	CLASSIFICATION OF LOTS									Valued by Appraiser	Valued by Bd. of Rev.	
		In Lot	Out Lot	Part	Addition	Frontage		Street	Depth				Street
						Feet	Hds.		Feet	Hds.			
1	Price, Mary + Mary Price Rickard	75		pt		5		Chillicothe	215			400	400
2	Same.	124		all		44		Grant	153	29		100	100
3	Pugh, Charles L.	11		"		74	91	First Ave	36	50		250	250
4													
5													
6													
7	Reed, Flora M.		4	all		60		north	330			180	180
8	Rickard, Clark.	5		"		50		Chillicothe	226		Liggett	400	400
9	Robinson, Fannie		14	pt				no front				90	90
10	Robinson, L. B + Lenabel Allen	41		all		55		Shepper	137			200	200
11	Same	42		"		55		"	137			200	200
12	Same (Lewis B + Lenabel)		15	n		124	40	main				1000	1000
13	Roush, Jesse.	141		all		39		alley	241	50	alley	80	80
14	Same	142		n ²		19	50	"	241	50		80	80
15	Same (E)	135		all		45		second Ave	150			100	100
16	Rowling, L. J + Hazel L.	37		"		55		Shepper	137		E Third	180	180
17													
18													
19													
20	Schaby, Walter		2	pt		60		north	390			180	180
21	Same		2	n		60		"	380			180	180
22	Same		2	pt		4		"	390			20	20
23	Scott, John J.	59		all		50		converse	160		alley	80	80
24	Same	70		"				Chillicothe	460			250	250
25	Scott, M ^c Kenzie	71		"		50		"	160		alley	300	300
26	Shear, Rachel + Lewis Dana	110		E		32		main	150		"	150	150
27	Sherwood, Isabelle M.	110		pt		47	50	"	150		"	300	300
28	Sherwood, Josephine	57		all		50		converse	160		"	80	80
29	Same	58		"		50		"	160		"	90	90
30	Smith, E. W.	8		"		45		Gray	140		alley	100	100
31	Same	9		"		75		"	116		"	80	80
32	Smith, J. R.	17		"		61		north	147		alley	180	180
33	Smith, Ralph C.		16	pt		79	50	main	150		Loc. line	400	400
34	Snodgrass, Lacy A.	51		all		55		Shepper	100		alley	100	100
35	Stevens, Carlton B.		14	Dir 5		60		Park	163	50	2 1/100 @	70	70
36	Stevens, Eben E.		14			60		no front	198		Park	400	400
37	Stevens, Martha		14	Dir 4		60		Park	166		3 1/100 @	70	70
38	Strapp, James W.	6		all		45		main	135		Foster	150	150
39	Same	7		"		45		"	135		Alley	150	150
40													
41													
42													

UNION COUNTY FOR 1925

		CLASSIFICATION OF BUILDINGS							Valued by Appraiser	Valued by Bd. of Rev.	Lot Valued by Tax Com.	Building Valued by Tax Com.	TRANSFERS	Plat Page
House No. 1	House No. 2	Barn	Other Buildings	Business Bldg.	Factory	Garage	Warehouse							
														1
														2
1500								1500	1500					3
														4
														5
														6
900		200				50		1150	1150					7
3500		200						3700	3700					8
130								130	130					9
														10
														11
6500		300				200		7000	7000					12
														13
														14
1200								1200	1200					15
2250								2250	2250					16
														17
														18
														19
500								500	500					20
2000			250	200				2450	2450					21
														22
														23
1000								1000	1000					24
2000		100						2100	2100					25
1800		200						2000	2000					26
1800		200						2000	2000					27
														28
700		100						800	800					29
600								600	600					30
600								600	600					31
900								900	900					32
2800							250	3050	3050					33
1000								1000	1000					34
														35
3250								3250	3250					36
														37
														38
														39
														40
														41
														42
34930		1300	250	200		150	250	37180	37180					

Appraisalment of Real Property in Plain City Corporation Lots Jerome Township.

THE COL. S. B. REG. CO. 027362

Card No.	OWNER'S NAME	CLASSIFICATION OF LOTS										Valued by Appraiser	Valued by Bd. of Rev.
		In Lot	Out Lot	Part	Addition	Frontage		Street	Depth		Street		
						Feet	Hds.		Feet	Hds.			
1	Jagert, Edna + Grace	101		n		76		main	765		alley	400	400
2	Tauber, Clara J.	117		all		50		W Second	150		"	100	100
3	Same	118		"		50		" "	150		"	100	100
4	Same	130		"		45		" "	150		Grant	130	130
5	Same	131		"		44		Grant	150		"	100	100
6	Same	132		"		45		W Second	150		"	100	100
7	Same	136		"		45		" "	150		"	80	80
8	Same	137		"		45		" "	150		"	80	80
9	Taylor, Marion W. et al.	14		n.w.		50		E First	35 50		alley	150	150
10	Taylor, William	7		n		74 91		" "	46 50		"	250	250
11	same	8		"		74 91		" "	56		"	150	150
12	Tedrick, Eva F.	116		all		42 25	chillicothe	147			W Second	400	400
13	Tedrick, Harley E. + Rowena	104		"		66	main	165			alley	300	300
14	Thomas, B. E.	6		"		50	chillicothe	231			"	400	400
15	Thomas, Otis H. + Nettie	2		"		45	main	135			"	200	200
16	Same	3		"		45	"	135			"	200	200
17	Same	22		"		45	Carlisle	134 50			"	80	80
18	Same	23	7	"		45	"	137			"	80	80
19	Thompson, Charles L.		7	pt		100	north	170			"	100	100
20	Tepton, Mary F.	8		w ²		64 35	Alley	132			"	70	70
21	Same	46		all		50	Shepper	100			"	150	150
22													
23													
24	Urton, Albert	100		n			Asman	145			"	100	100
25													
26	Van Hoose, Martin	5		all		45	Gray	140			Jefferson	80	80
27	Same	6		"		45	"	140			alley	80	80
28	Same + Mary	7		"		45	"	140			"	80	80
29	Same (Vanhoose)	1		"		45	main	140			"	110	110
30													
31													
32	Ward, Olive B.	4		all		45	main	135			"	150	150
33	White, J. M. + Mary E.	14 15		pt		100	E First	25			north	180	180
34	Wilson, Jennie A.	3		all		50	chillicothe	226			alley	400	400
35	Wilson, Leroy	72		"		50	"	160			"	300	300
36	Wiltshire, John E. + Althea M.	73		"		50	"	160			"	300	300
37	Worthington, Hattie	3		"		40	E First	150			"	250	250
38	Wozencroft, Alva W. (Guard)	10		pts.		37 48	" "	45 50			"	100	100
39													
40													
41	Younkers, Emma J.	39		all		55	Shepper	137			E Third	180	180
42													

UNION COUNTY FOR 1925

		CLASSIFICATION OF BUILDINGS							Valued by Appraiser	Valued by Bd. of Rev.	Lot Valued by Tax Com.	Building Valued by Tax Com.	TRANSFERS	Plat Page
House No. 1	House No. 2	Barn	Other Buildings	Business Bldg.	Factory	Garage	Warehouse							
1500								1500	1500				1	
													2	
													3	
900								900	900				4	
													5	
													6	
													7	
													8	
700								700	700				9	
3000								3000	3000				10	
													11	
													12	
1400								1400	1400				13	
3000								3000	3000				14	
1800								1800	1800				15	
								150	150				16	
													17	
													18	
1000								1000	1000				19	
			150					150	150				20	
1000								1000	1000				21	
													22	
													23	
700								700	700				24	
													25	
													26	
													27	
													28	
700								700	700				29	
													30	
													31	
2600							200	2800	2800				32	
900								900	900				33	
3500			100				100	3700	3700				34	
3100			100					3200	3200				35	
2750			100					2850	2850				36	
2000								2000	2000				37	
600								600	600				38	
													39	
													40	
1000			200					1200	1200				41	
													42	
32150			650				450	33250	33250					

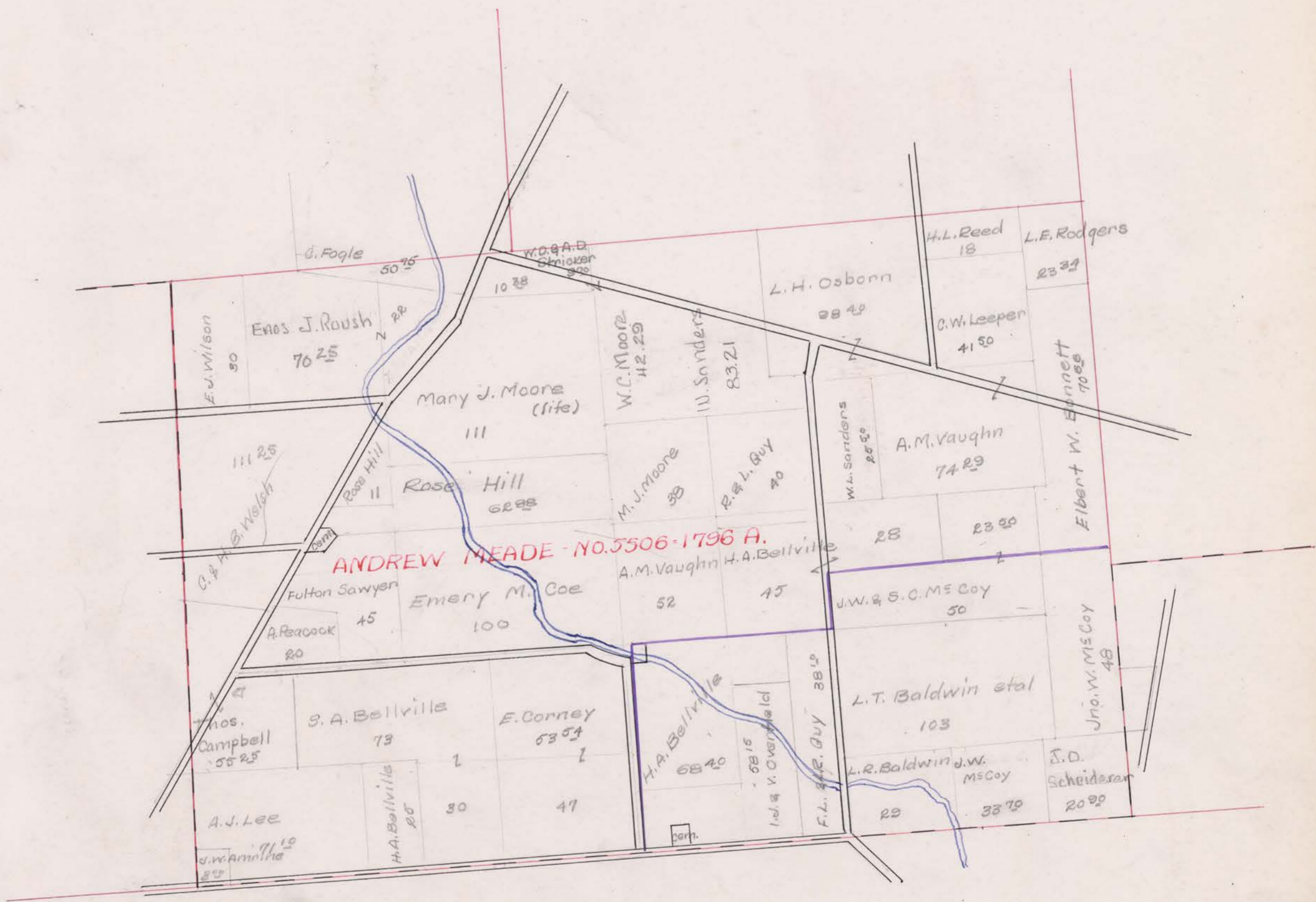
SURVEY No. 5630-5610-5613 TOWN OF Leesburg

SCALE 80 POLES TO AN INCH.



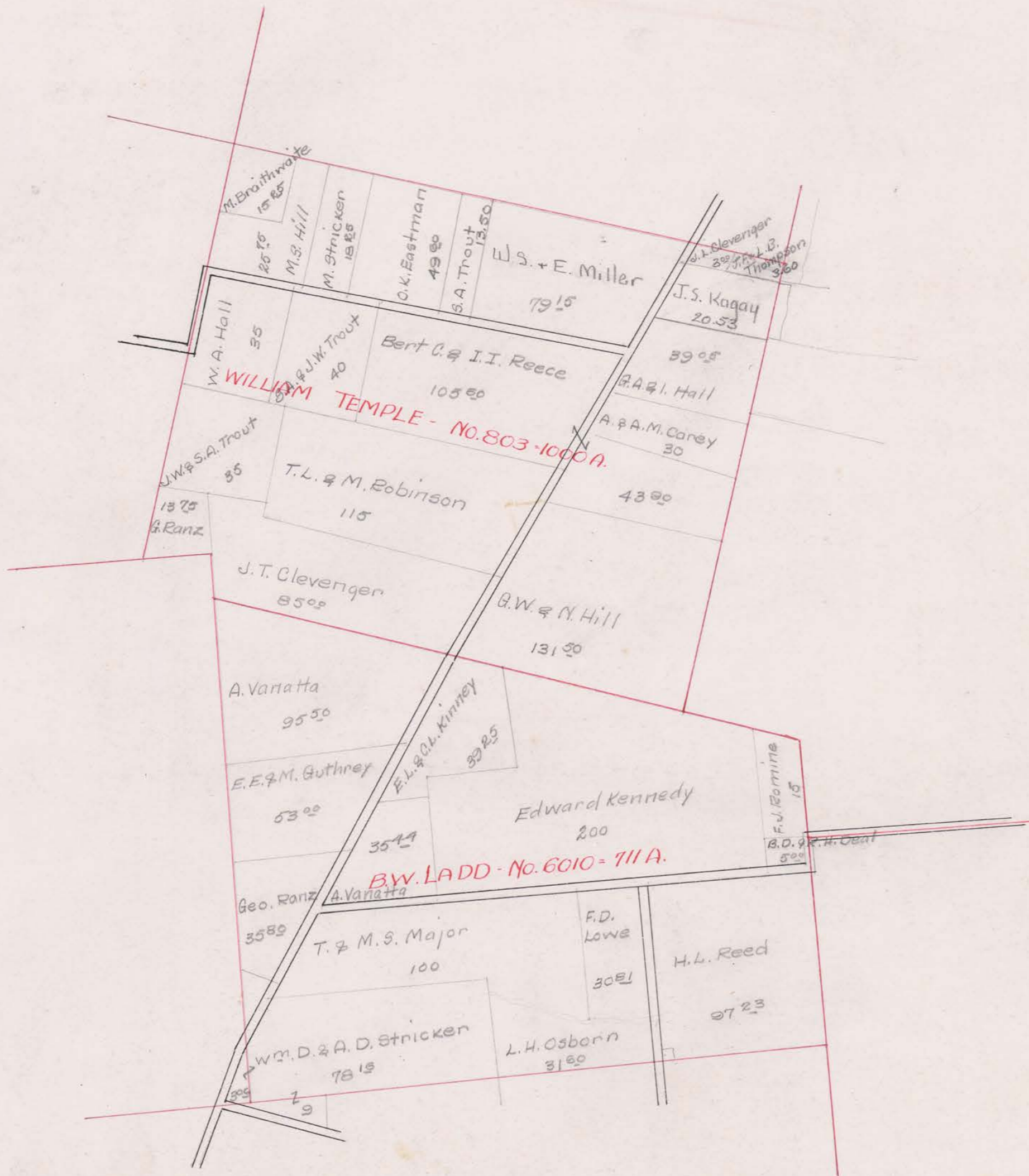
Taylor Sch. Dist.

SCALE 80 POLES TO AN INCH.

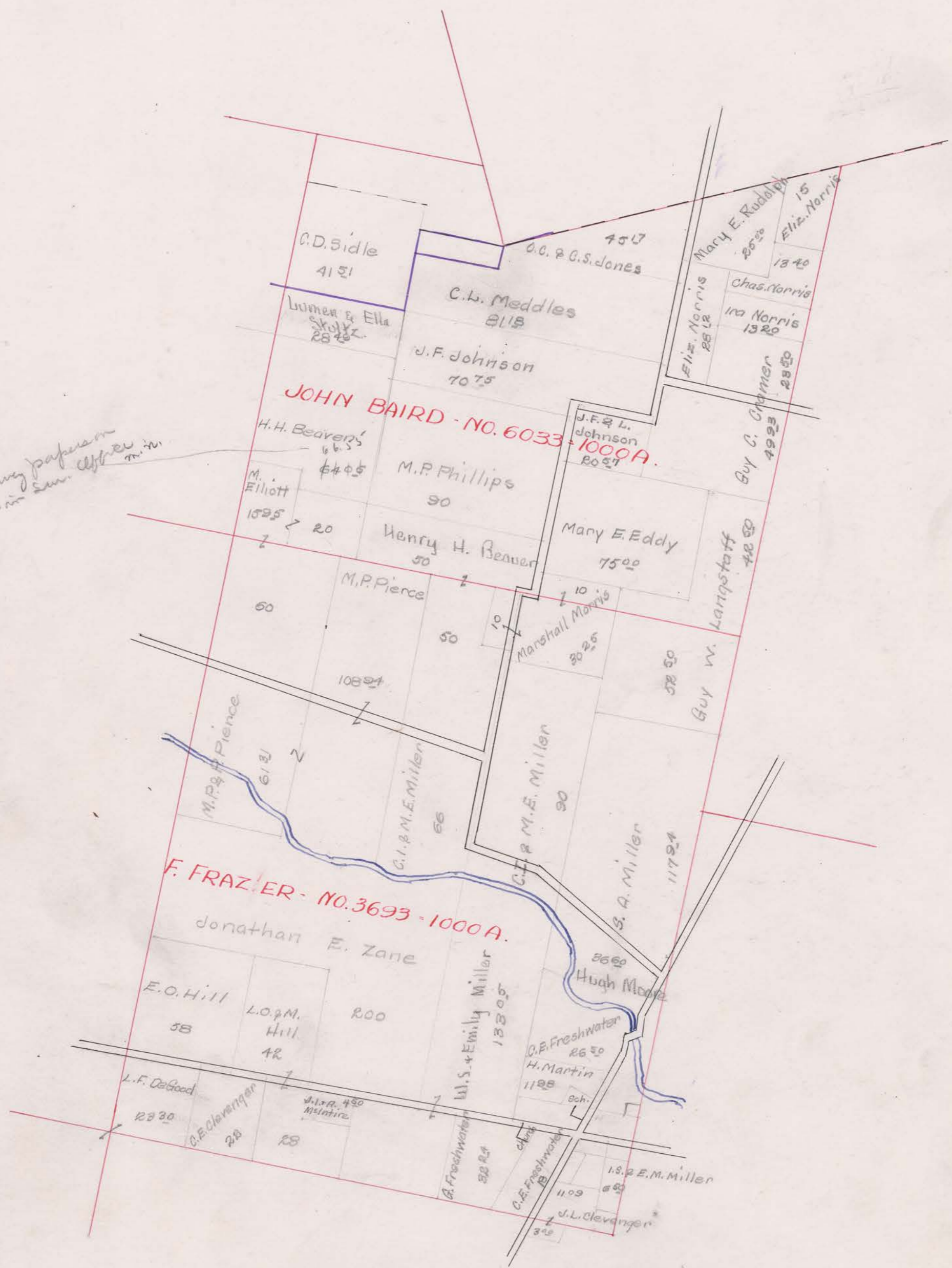


Lower School District

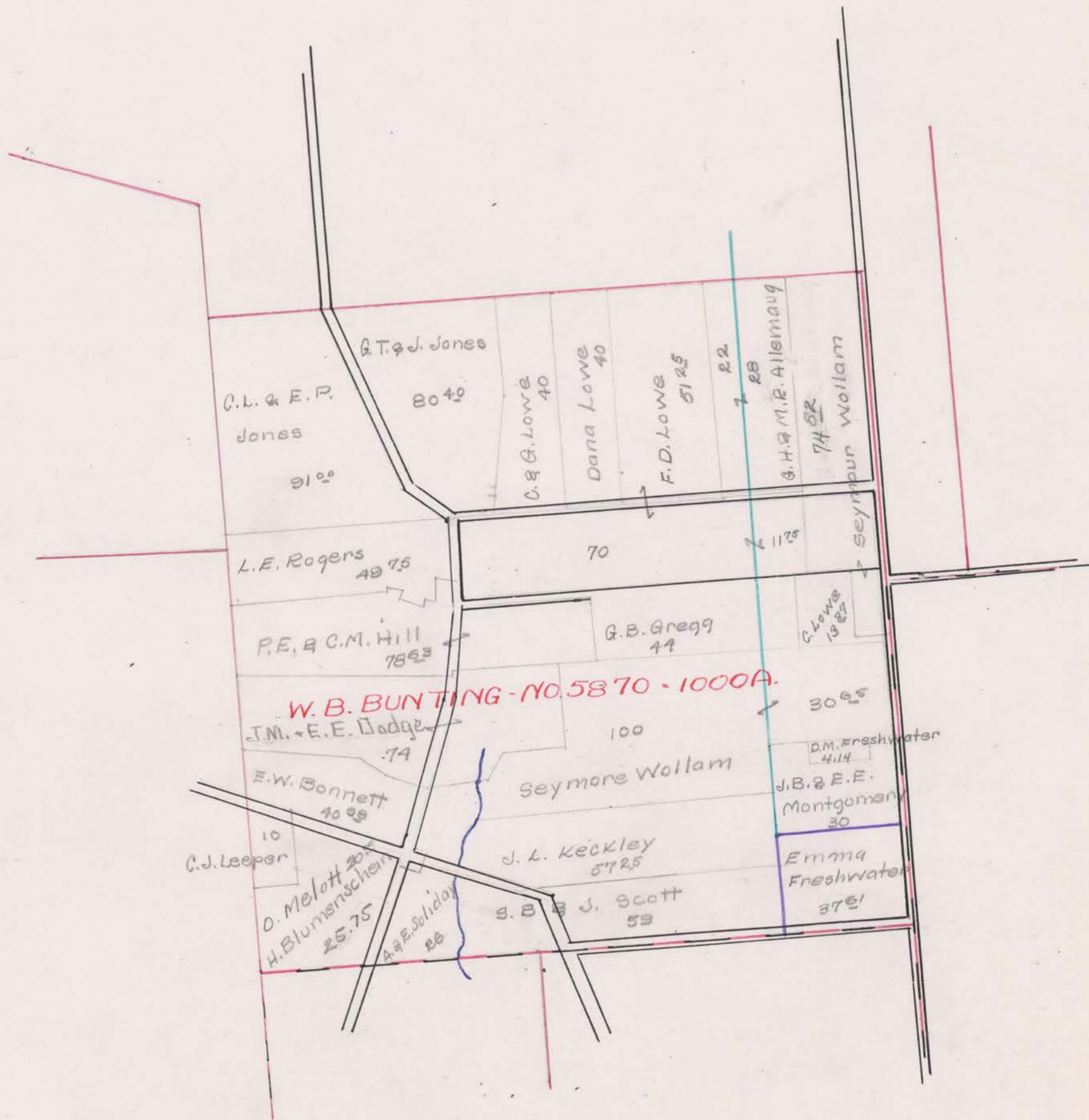
SCALE 80 POLES TO AN INCH.



P. Beatty papers on file in Survey Office



SCALE 80 POLES TO AN INCH.

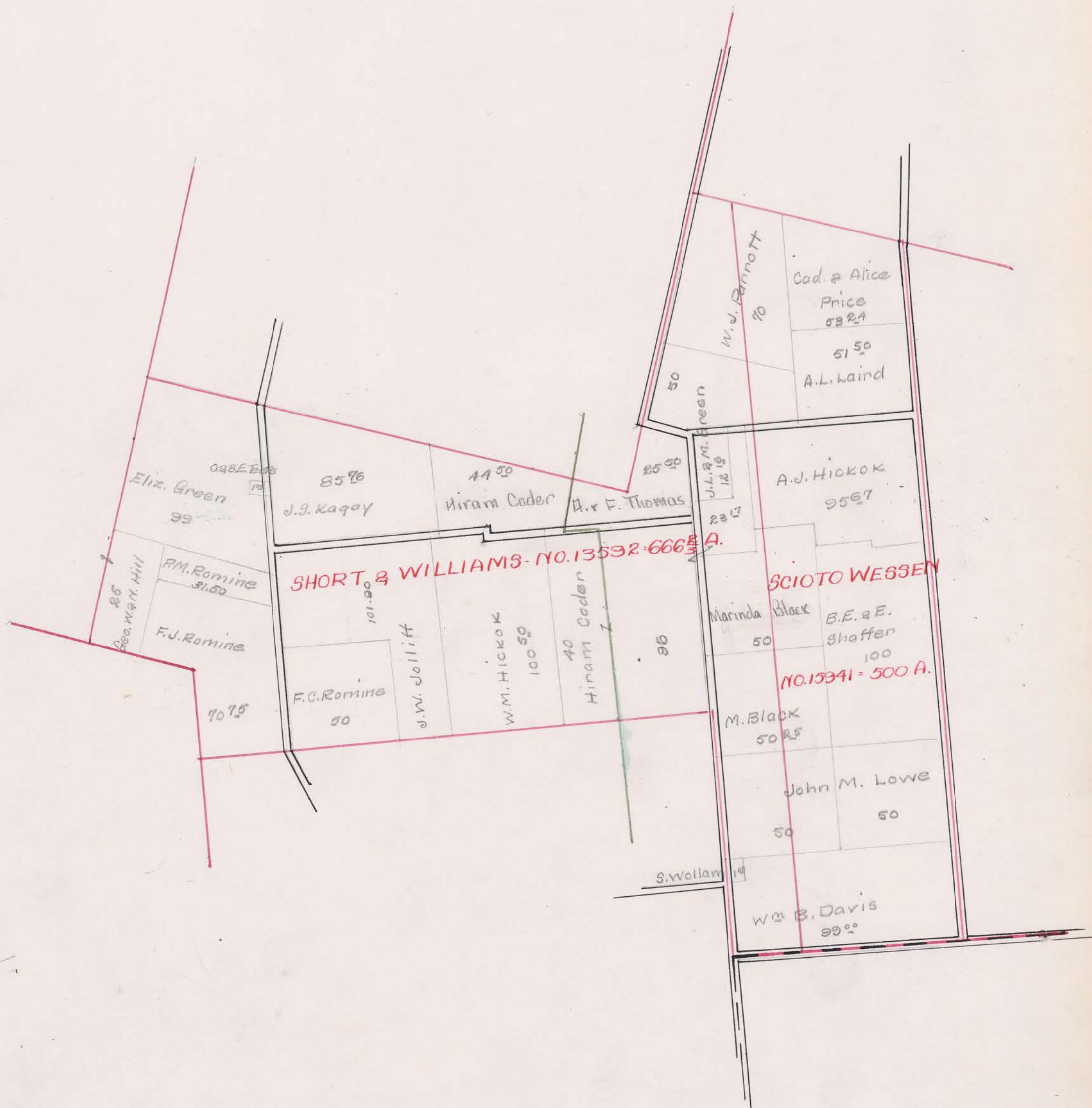


Magnetic Springs School District

Dover School District

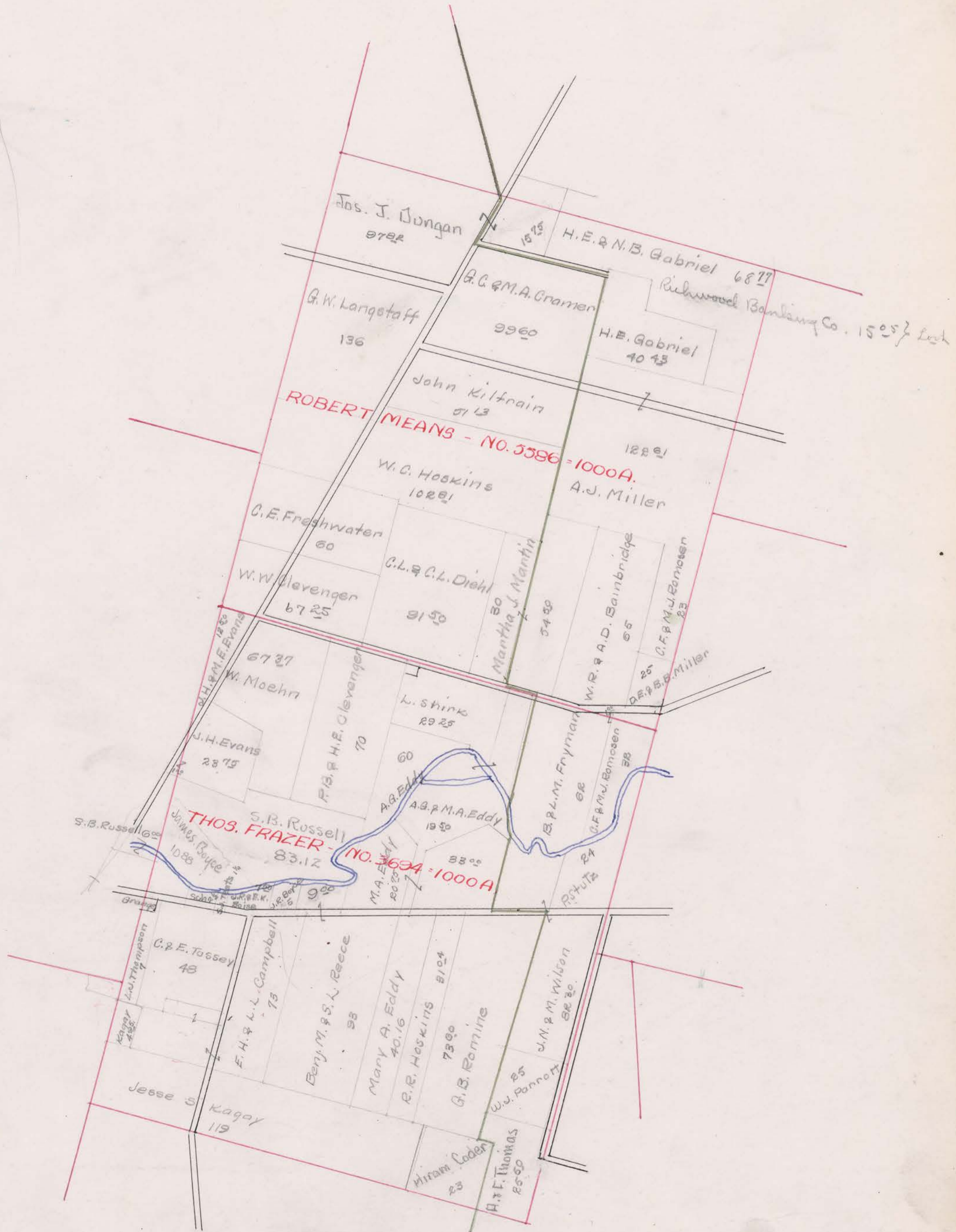
SURVEY No. 13592 - 15941 TOWN OF Leesburg

SCALE 80 POLES TO AN INCH.



SURVEY No. 5586-3694- TOWN OF Leedsburg

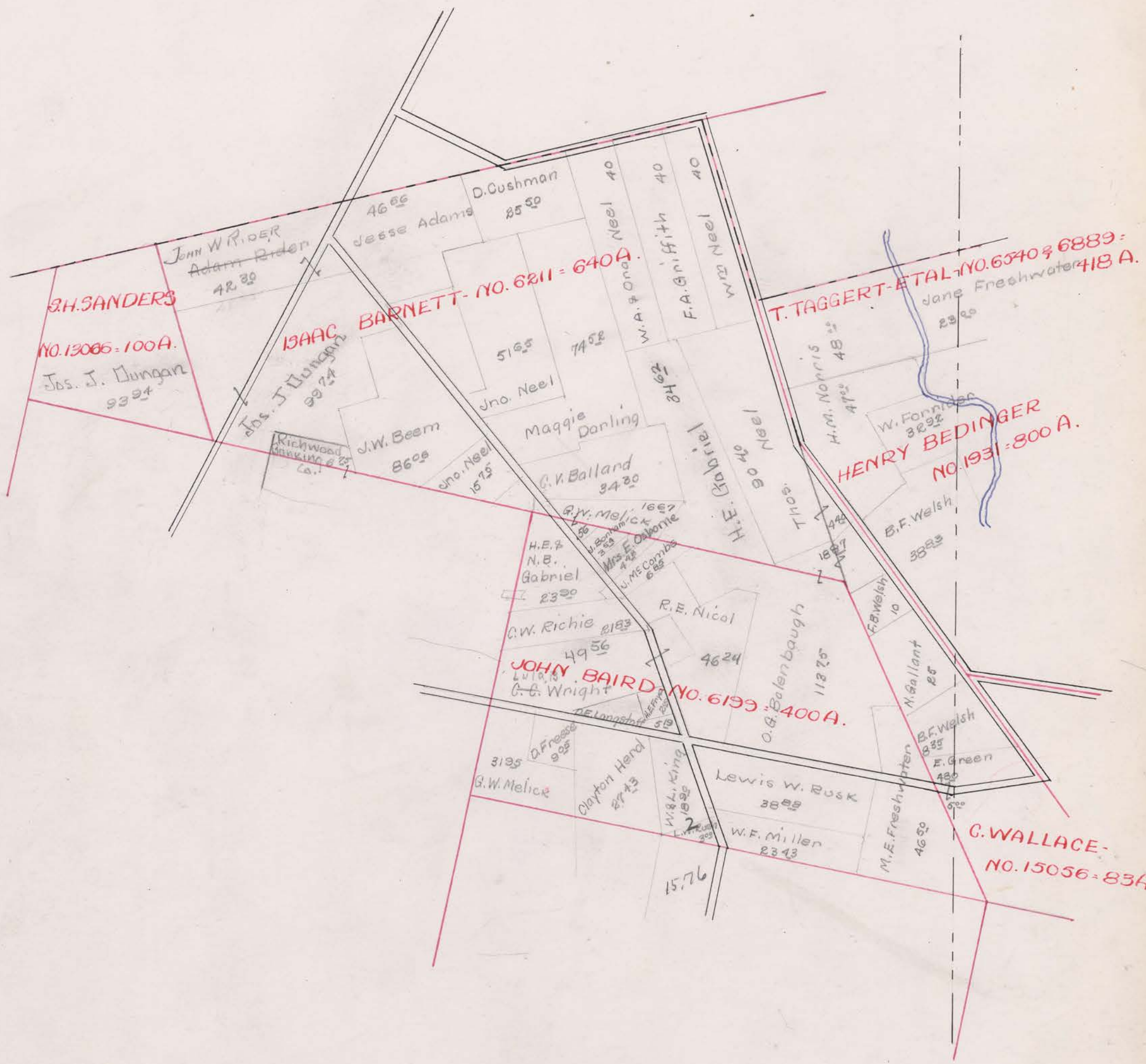
SCALE: 80 POLES TO AN INCH.



Maquectic Springs School District

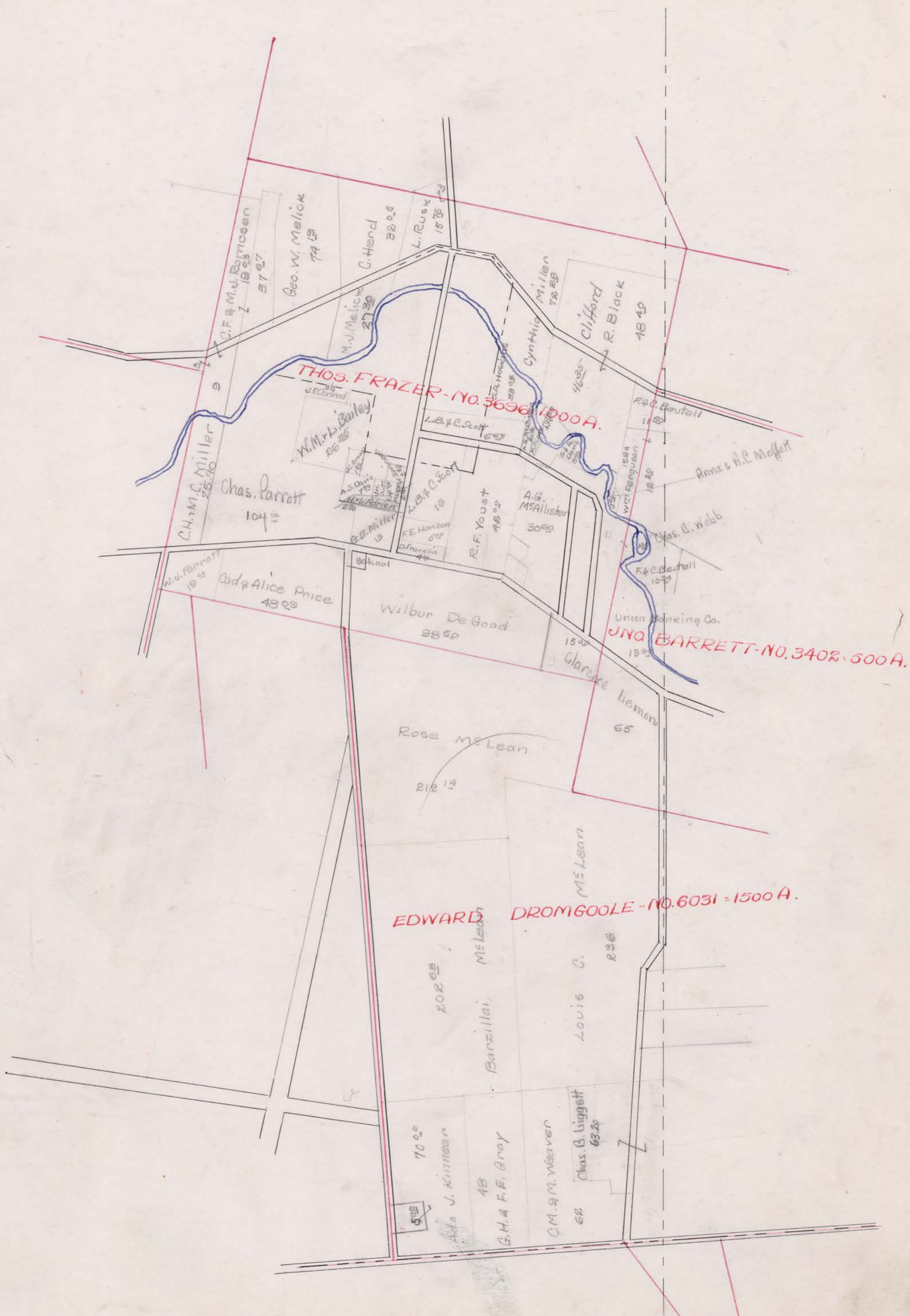
SURVEY No. 6211-6540+6889-1931 TOWN OF Leesburg
13056-6199-13066

SCALE 80 POLES TO AN INCH.



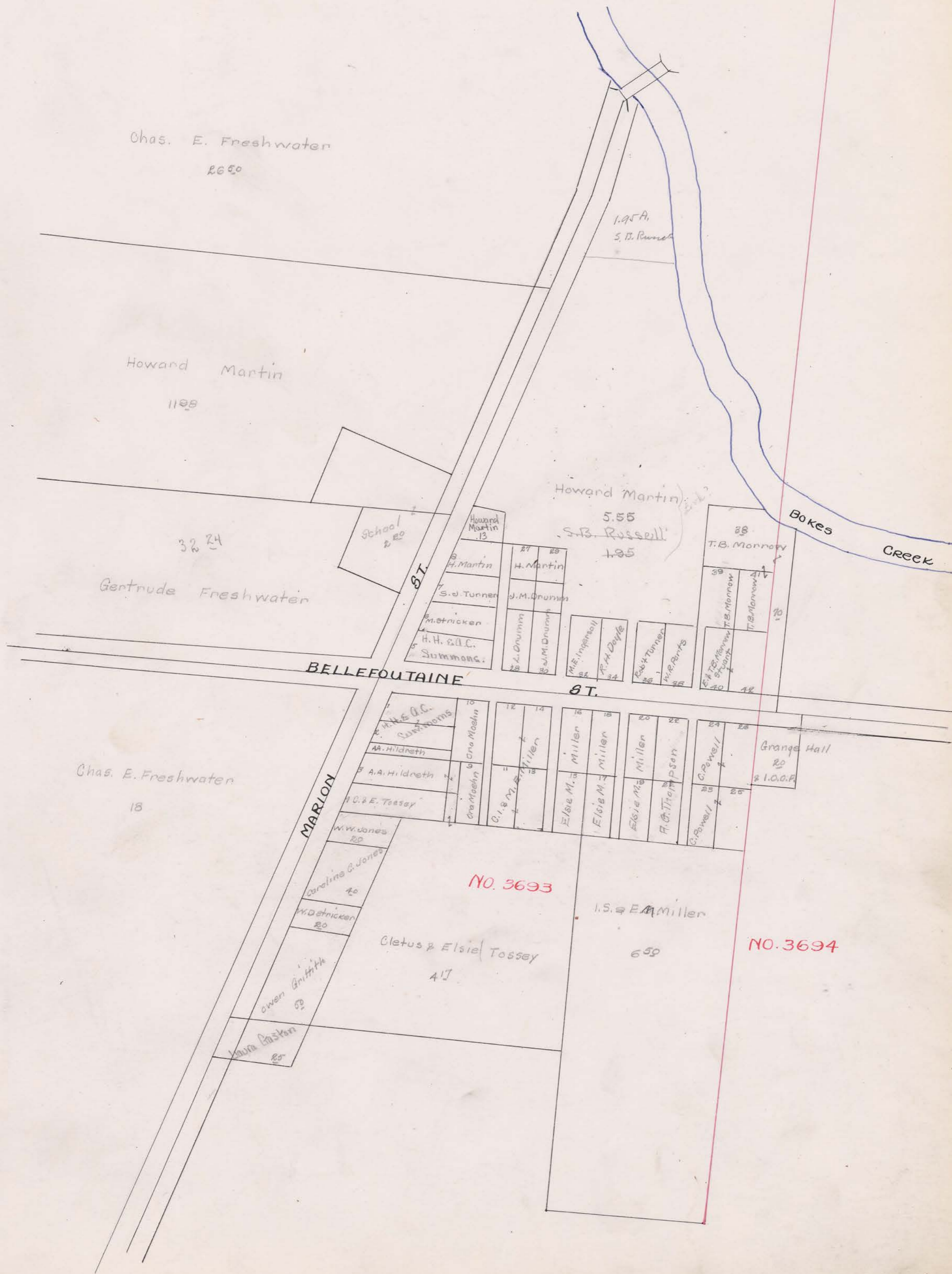
SURVEY No. 3696-6031-3402 TOWN OF Leesburg

SCALE 80 POLES TO AN INCH.



SURVEY No. Pharisburg TOWN OF Pharisburg

SCALE 10 POLES TO AN INCH.



NO. 3693

NO. 3694

Cletus & Elsie Tossey
4.17

I.S. & E.M. Miller
6.50

Grange Hall
20
I.O.O.F.

School
2.20

1.95 A.
S.B. Russell

Howard Martin
5.55
S.B. Russell
1.95

88
T.B. Morrow
39
T.B. Morrow
41
T.B. Morrow
42
T.B. Morrow
43

BELLEFONTAINE ST.

ST.

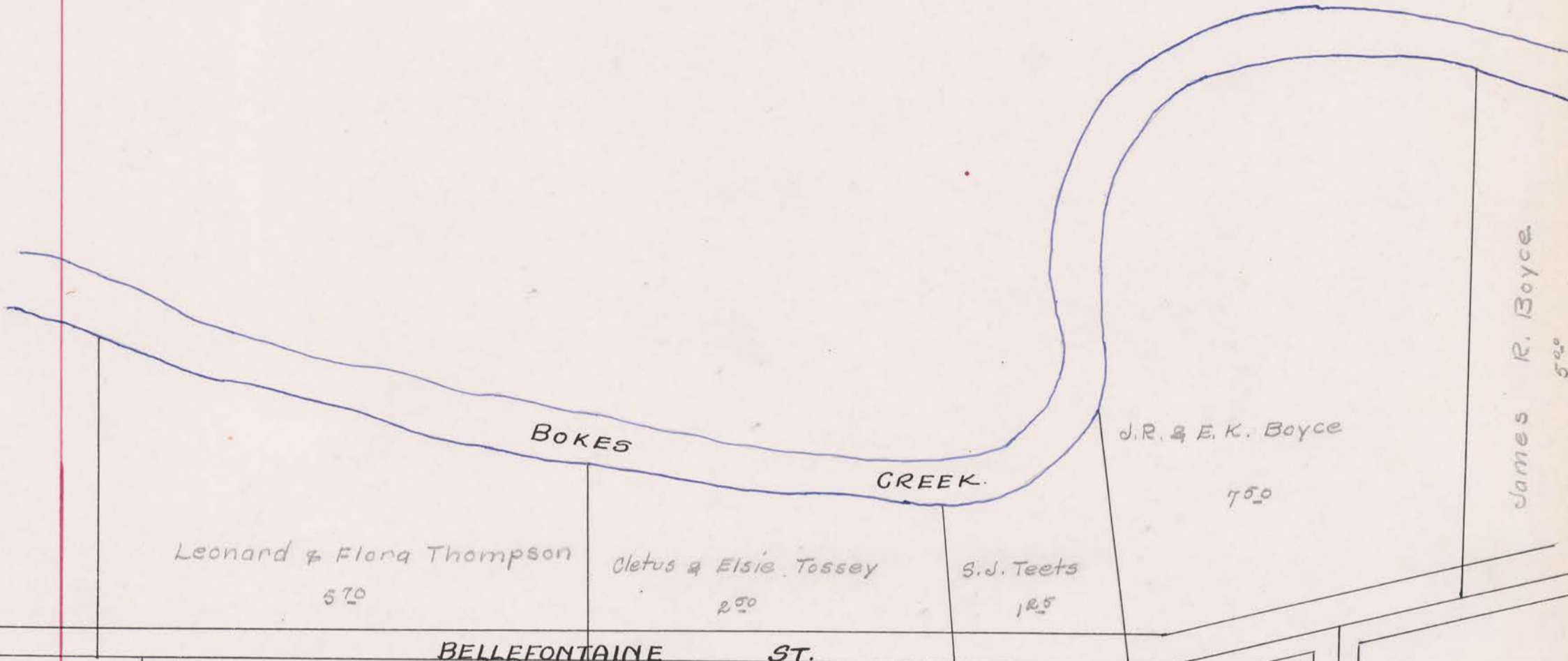
MARLON

Bokes Creek

SURVEY No. _____

TOWN OF *Plainburg*

SCALE *10* POLES TO AN INCH.



Grange Hall &
 I.O.O.F.
 20

NO. 3694

Cletus & Elsie Tossey
 48⁰⁰

L. J. Thompson
 700

Corrected Oct. 27, 1922

SURVEY No. _____

TOWN OF *Maple Hill*

SCALE 10. POLES TO AN INCH.



Appraisalment of Real Property

Lusburg.

Township.

COL. P. P. WFO. CO. 027552

Card No.	OWNER'S NAME	SURVEY	CLASSIFICATION OF LAND												TOTAL ACRES	Valued by Appraiser	Valued by Bd. of Rev.
			Cultivated		Arable		Timber		Orchard		Waste		Bldg. Site				
			A.	Hds.	A.	Hds.	A.	Hds.	A.	Hds.	A.	Hds.	A.	Hds.			
1	Alleman, George H + Margaret R	5870	10		7		3						2		22	1320	1320
2																	
3																	
4																	
5	Baker, Maud E. + M. S.	1139	6		8								3 06		17 06	840	840
6	Same	3692	40		6		6						3 38		55 38	3050	3050
7	Beard, Willis	"	1			50							1 50		3	170	170
8	Same	5630 ^{re}	10										3 25		13 25	730	730
9	Beaver, Henry H.	3693	30		20										50	2750	2750
10	Same	6033	25		22								3		50	2750	2750
11	Belville, H. A.	5506	22		19		2		1				1		45	2400	2400
12	Same (Henry A.)	"	23		3								2		28	1540	1540
13	Belville, Stanley	"			63		10								73	2920	2920
14	Blumenschein, Henry	5870			25		25 75								25 75	1400	1400
15	Bonnett, Albert W.	5506	49				21 66								70 66	3890	3890
16	Same	5870	20		16							2	2 68		40 68	2260	2260
17	Boyce, James R.	3694			3								2		5	250	250
18	Same	"			7							3 88			10 88	550	550
19	Boyce, James R. + Lloyd	"			6							1 50			7 50	350	350
20	Braithwaite, Milton	803	15 25												15 25	770	770
21	Same	5630 ^{re}	30		50				1				3 25		84 25	4640	4640
22	Broadwell, C. S.	5613	85		49		15						3		152	8360	8360
23	Same	5630 ^{re}			8 25										8 25	460	460
24																	
25																	
26																	
27	Cahill, Bent	3693			40		12 50								52 50	2890	2890
28	Same	5586	80		50				1				5		136	8440	8440
29	Same	6033			30		12 50								42 50	2450	2450
30	Campbell, Elmer H + Lottie Lucinda	3694	28		42								3		73	4300	4300
31	Campbell, Samuel T. + Luella W.	5506	25		27				1				2 25		55 25	3300	3300
32	Carey, Elizabeth L.	3692	1 50										1 50		3	170	170
33	Carey, L.	"	20		36 50										56 50	3180	3180
34	Carey, Lafayette	"	12		4		18		1				3 75		38 75	2130	2130
35	Cary, Austin + Ada M.	803	25		12								2 05		39 05	2420	2420
36	Same	3693											20		20	20	20
37	Same	3693											25		25	20	20
38	Clevenger, Calvin E.	"			20								2		22	1210	1210
39	Clevenger, James T.	803	30		42		10						3		85	5270	5270
40	Clevenger, J. L.	"			3										3	190	190
41	Same	3693	6		4								1 09		11 09	690	690
42	Clevenger, Amy B + Hilah E.	3694	25		38		5						2		70	3850	3850

618 75 636 25 141 41 5 00 10 44 53 15 1465 00 81930 81930

UNION COUNTY, OHIO, FOR 1925

CLASSIFICATION OF BUILDINGS									Valued by Appraiser	Valued by Bd. of Rev.	Buildings Valued by Tax Com.	Land Valued by Tax Com.	TRANSFERS	Plat Page	
House No. 1	House No. 2	Barn No. 1	Barn No. 2	Granary	Garage	Silo No. 1	Silo No. 2	Other Buildings							
450		500		80				100	1130	1130	1410		10	1310	1
															2
															3
															4
														840	5
2500		500					200	100	3300	3300	4130		20	3030	6
450		50							500	500	630			170	7
150		100							250	250	310		20	710	8
													80	2670	9
650		450						130	1230	1230	1540		20	2730	10
													20	2380	11
450		450	100	200	30	100		50	1380	1380	1730		20	1520	12
									650	650			80	2840	13
									250	250			20	1380	14
													40	3850	15
300		300	300	200				40	1140	1140	1430		80	2180	16
300									300	300	380		20	230	17
														550	18
													10	340	19
														770	20
450		350		150				50	1000	1000	1250		80	4560	21
550		500		150				60	1260	1260	1580		160	8200	22
													10	450	23
															24
															25
															26
														2890	27
350	250	1000	150	30	50				1830	1830	2290		160	8280	28
														2450	29
200		400		150					750	750	940		70	4230	30
450		150							600	600	750		90	3210	31
150		50							200	200	250		20	150	32
													40	3140	33
850	200	750		200				50	2050	2050	2560		40	2090	34
450		250		40					740	740	930		30	2390	35
					60				60	60	80			20	36
350									350	350	440			20	37
350		250		50				50	700	700	880		20	1190	38
600					100				700	700	880		40	5230	39
													10	180	40
200		200							400	400	500		20	670	41
350		400		30					780	780	980		30	3820	42
10550	450	6650	550	1280	240	100	200	630	20650	20650	25870		1240	80670	

Appraisalment of Real Property

Leesburg

Township.

THE COL. B. S. MFG. CO. 027352

Card No.	OWNER'S NAME	SURVEY	CLASSIFICATION OF LAND												TOTAL ACRES	Valued by Appraiser	Valued by Bd. of Rev.
			Cultivated		Arable		Timber		Orchard		Waste		Bldg. Site				
			A.	Hds.	A.	Hds.	A.	Hds.	A.	Hds.	A.	Hds.	A.	Hds.			
1	37	Clevenger, W. W.	5586	35	22	8						2	25	67 25	4100	4100	
2	38	Chunk, Anna	6693	1	3							3		7	390	390	
3	39	Coder, Hiram	3694		20			1				2		23	1300	1300	
4	40	Same	13592	30	7	3								40	2200	2200	
5	41	Same	"	34	10	50								44 50	2480	2480	
6	42	Coe, Emery M.	5506		100									100	4500	4500	
7	43	Cook, C. D. & May M.	6033	50	28							3	18	81 18	4470	4470	
8	44	Corney, Ella	5506		53	54								53 54	2100	2100	
9	45	Cramer, Guy C.	6033	22								1	50	23 50	1300	1300	
10	46	Same	"		49	93								49 93	2750	2750	
11	47	Same & Maude A.	5586	30	57	10						2	60	99 60	6180	6180	
12																	
13																	
14																	
15		Certified Delinquent 17															
16	48	Rudolph, Mary E.	6033	12	11							2	25	23 25	1380	1380	
17																	
18																	
19																	
20	49	Deal, B. D. & Ruth H.	6010	3								2		5	300	300	
21	50	De Good, Leslie F.	3693	11	10							2	30	23 30	1280	1280	
22	51	Same	5630+c	10										10	500	500	
23	52	Diehl, Cromwell L. & Cora L.	5586	45	34	10						2	50	91 50	5040	5040	
24																	
25																	
26																	
27	53	Eastman, Oliver H.	803		31	15		3	60					49 60	2480	2480	
28	54	Same	3692	17	19			1	88			2		39 88	2200	2200	
29	55	Same	5630+c	6	34	10		4				2	44	56 44	3110	3110	
30	56	Eddy, A. J.	3694	35	22					3				60	2850	2850	
31	57	Same & Mary A.	"	16						3	50			19 50	900	900	
32	58	Eddy, Mary A.	"		15	75				5				20 75	980	980	
33	59	Same	"		28	1				1		3		33	1900	1900	
34	60	Same	"		26	14	16							40 16	2400	2400	
35	61	Eddy, Mary E.	6033	25	42	5						3		75	4130	4130	
36	62	Elliott, Lottie & Marshall	3692	16	38					2		3	75	59 75	3580	3580	
37	63	Elliott, Marshall	"		10	12								10 12	610	610	
38	64	Same	6033	20	15	95								35 95	1980	1980	
39	65	Same & Charlotte	1139		14									14	840	840	
40	66	Evans, J. H.	3693		1									1	60	60	
41	67	Same	3694	10	13	75								23 75	1420	1420	
42	68	Same (J. Harry)	3693		11	98								11 98	660	660	
43	69	*Elliott, Marshall	"	45	15									60	3300	3300	

473 00 743 52 46 16 10 48 14 60 37 52 1355 18 73670 73670

UNION COUNTY, OHIO, FOR 1925

CLASSIFICATION OF BUILDINGS									Valued by Appraiser	Valued by Bd. of Rev.	Buildings Valued by Tax Com.	Land Valued by Tax Com.	TRANSFERS	Plat Page	
House No. 1	House No. 2	Barn No. 1	Barn No. 2	Granary	Garage	Silo No. 1	Silo No. 2	Other Buildings							
550		400		250				50	1250	1250	1560		110	3990	1
350		150							500	500	630		20	370	2
250		300						70	620	620	780			1300	3
													20	3180	4
													80	2400	5
		100							100	100	130		70	4430	6
700		850		150	30	80		50	1860	1860	2330		30	4440	7
200		100							300	300	380		50	2050	8
150									150	150	190		30	1270	9
													60	2690	10
550		300			50			100	1000	1000	1250		190	5990	11
															12
															13
															14
															15
350		230		30					610	610	760		50	1360	16
															17
															18
															19
350									350	350	440		10	290	20
200		50						30	280	280	350		30	1250	21
														500	22
750		150		30		70			1000	1000	1250		40	5000	23
															24
															25
															26
													30	2450	27
300		150		50	100			50	650	650	810		70	2130	28
230		120		30				30	420	420	530		40	3070	29
														2850	30
														900	31
													40	940	32
650		250	100	100				60	1160	1160	1450		30	1870	33
													20	2380	34
350		250		50				30	680	680	860		40	4090	35
850		550	350	150	30	100	200	150	2380	2380	2980		60	3520	36
													30	580	37
														1980	38
													20	820	39
														60	40
													30	1390	41
													10	650	42
			450	30				50	530	530	660		40	3260	
6780		3960	900	840	210	320	200	600	13840	13840	17330		1220	72450	

Appraisalment of Real Property

Leesburg

Township.

Card No.	OWNER'S NAME	SURVEY	CLASSIFICATION OF LAND												TOTAL ACRES	Valued by Appraiser	Valued by Bd. of Rev.		
			Cultivated		Arable		Timber		Orchard		Waste		Bldg. Site						
			A.	Hds.	A.	Hds.	A.	Hds.	A.	Hds.	A.	Hds.	A.	Hds.					
1	70	Evans, James H + Milley J	3694	8	3							1	50	12	50	720	720		
2																			
3																			
4			5506																
5	71	Fogle, Carson	5613	15	31					2		2	75	30	75	2640	2640		
6	72	Freshwater, Charles E.	3693		18									18		990	990		
7	73	Same	"	18						1		7	50	26	50	1500	1500		
8	74	Same	5586	45	13							2		60		3660	3660		
9	75	Freshwater, Gertrude	3693		20	11	24					1		32	24		1900		
10																			
11																			
12																			
13	76	Sandy, Vernon	3692	4	15					1		2	50	22	50	1190	1190		
14	77	Good, Nancy P.	3693	54	42								50	50		50	50		
15	78	Green, Elizabeth	13592	54	42							3		99		5940	5940		
16	79	Gregg, Geo. B. (Lax)	5870	30	11	1						2		44		2500	2500		
17	80	Luthey, Earl E + Mary	6010	20	27	4						2		53		3290	3290		
18	81	Luy, Rolla + Lillian	5506	15	23							2		40		2330	2330		
19																			
20																			
21																			
22	82	Hall, Arthur F.	5630 1/2	50	18	10		1				2	81	81	81	4500	4500		
23	83	Hall, Grover A.	803		35									35		1930	1930		
24	84	Same	5630 1/2	15	22	8		1				2	44	48	44	2670	2670		
25	85	Same + Imogene	803	10	18							2		30		1860	1860		
26	86	Heenan, Charles E + Mina J.	1139	5	50							1	50	7		420	420		
27	87	Hickok, Wm. M.	13592 1/2	75	21	2						2	50	100	50	6030	6030		
28	88	Hildieth, Esther (Life)	5630 1/2	95	92							3		95		5180	5180		
29	89	Hill, Evert O.	3693		54					3		1		58		3030	3030		
30	90	Hill, George W + Vera	803	80	39	10						2	50	131	50	8160	8160		
31	91	Same	12592		15	10								25		1550	1550		
32	92	Hill, Lyman O + Margaret	3693	5	21					2				28		1540	1540		
33	93	Same (Maggie)	"		42									42		2310	2310		
34	94	Hill, Margaret J.	803	12	4	6		1				2	75	25	75	1290	1290		
35	95	Same	5630 1/2		10									10		550	550		
36	96	Hill, Pearl E + Carrie M.	5870	30	46							2	63	78	63	4280	4280		
37	97	Hill, Rose	5506	10	47	10				4		2	88	73	88	3500	3500		
38	98	Hill, Seldon W + Ruth L.	3692	70	45	8						4	27	127	27	7000	7000		
39	99	Hines, Carl	"		2							3		5		280	280		
40	100	Hoskins, Robert R.	3694	6	17	6						2	04	31	04	1860	1860		
41	101	Hoskins, W.C.	5586	50	30	20						2	81	102	81	6380	6380		
42	102	Howison, Eva	6033	25	44							2	72	69	72	3830	3830		
				652	50	823		106	24	3		13		67	60	1645	34	92960	94860

UNION COUNTY, OHIO, FOR 1925

CLASSIFICATION OF BUILDINGS									Valued by Appraiser	Valued by Bd. of Rev.	Buildings Valued by Tax Com.	Land Valued by Tax Com.	TRANSFERS	Plat Page	
House No. 1	House No. 2	Barn No. 1	Barn No. 2	Granary	Garage	Silo No. 1	Silo No. 2	Other Buildings							
350		350							700	700	880		40	680	1
															2
															3
															4
400		250					50		700	700	880		10	2630	5
750		300							1050	1050	1310		50	940	6
													10	1490	7
100		550							650	650	810		80	3580	8
150		100							250	250	310		20	1880	9
															10
															11
															12
250		50						30	330	330	410		30	1160	13
250		350							600	600	750			50	14
550		250	60	100	50	100		40	1150	1150	1440		60	5880	15
450		60							510	510	640			2500	16
350		200			30			30	610	610	760		50	3240	17
420		550						30	1000	1000	1250		40	2290	18
															19
															20
															21
350	200		50	550	500			80	1180	1180	1480		70	4430	22
													60	1870	23
450		250						200	900	900	1130		10	2660	24
850		750	150	40			50		1840	1840	2300		20	1840	25
350		150						10	510	510	640		10	410	26
500		650	450	150	50			50	1850	1850	2310		40	5990	27
450		350			30			50	880	880	1100		100	5080	28
150									150	150	190		40	2990	29
1000		450						60	1510	1510	1890		70	8090	30
														1550	31
650		200						130	980	980	1230		10	1530	32
													20	2290	33
350		150							500	500	630		30	1260	34
													10	540	35
250		250	140	100					740	740	930		40	4240	36
300							30		350	350	440		40	3460	37
550		250			200	100		50	1150	1150	1440		160	6840	38
300					150				450	450	560			280	39
550		100							650	650	810		10	1850	40
500		400			50	100		50	1100	1100	1380		50	6330	41
450		400			150			270	1270	1270	1590		60	3470	42
12020	200	4360	800	700	1050	350		1080	23560	23560	29490		1240	93620	

THE COL. B. S. MFG. CO. 027352

Card No.	OWNER'S NAME	SURVEY	CLASSIFICATION OF LAND												TOTAL ACRES		Valued by Appraiser	Valued by Bd. of Rev.	
			Cultivated		Arable		Timber		Orchard		Waste		Bldg. Site		A.	Hds.			
			A.	Hds.	A.	Hds.	A.	Hds.	A.	Hds.	A.	Hds.	A.	Hds.	A.	Hds.			
1																			
2	103 I. O. O. F. Lodge # 664	3694		20												20		20	20
3																			
4																			
5																			
6																			
7	104 Johnson, J. Fred	6033	60		7								3	75	70	75	3900	3900	
8	105 Same + Lydia	"			20	57									20	57	1130	1130	
9	106 Jolliff, George W.	13592	45		51					2			3	90	101	90	6120	6120	
10	107 Jolliff, Samuel L.	3693	3										1	50	4	50	250	250	
11	108 Jones, Caroline	"			20											20	20	20	
12	109 Same (C.)	"												40		40	30	30	
13	110 Jones, Charles L + Emma P.	5870	20		53	15							3		91		5010	5010	
14	111 Same	"											1		1		60	60	
15	112 Jones, George T + Josephine	"	35		30	13							2	40	80	40	4600	4600	
16																			
17																			
18																			
19	113 Nagay, Jesse S	803	20	53											20	53	1230	1230	
20	114 Same	3694	4	95											4	95	300	300	
21	115 Same	"	50		66								3		119		7140	7140	
22	116 Same	13592	85	76											85	76	5150	5150	
23	117 Steckley, Joseph	5870	16		28	10		1					2	25	57	25	3440	3440	
24	118 Kennedy, Edward	6010	80		97	20							3		200		12000	12000	
25	119 Megarter, R. H.	"			3	50									3	50	200	200	
26	120 Milfrain, John	5886	20		29								2	13	57	13	3170	3170	
27	121 Minney, Emmitt L + Corina L.	6010	20		16			1					2	25	39	25	2440	2440	
28	122 St of P. Lodge	3694																	
29																			
30																			
31	123 Luper, Charles W.	5506	25		13	3	50								41	50	2290	2290	
32	124 Luper, Clarissa J.	5870	8										2		10		550	550	
33	125 Lorbach, Arista M.	5613	75		98	15				8			3	44	199	44	10500	10500	
34	126 Same	6010			19										19		10	10	
35	127 Lowe, Chester + Elvina	5870	14		24					2					40		2280	2280	
36	128 Lowe, Dana D.	"	20		20										40		2400	2400	
37	129 Lowe, Freeman D.	"	30		15	4							2	25	57	25	3080	3080	
38	130 Same	"	40		24	3							3		70		4200	4200	
39	131 Same	6010			30	81									30	81	1850	1850	
40																			
41																			
42																			

UNION COUNTY, OHIO, FOR 1925

CLASSIFICATION OF BUILDINGS									Valued by Appraiser	Valued by Bd. of Rev.	Buildings Valued by Tax Com.	Land Valued by Tax Com.	TRANSFERS	Plat Page	
House No. 1	House No. 2	Barn No. 1	Barn No. 2	Granary	Garage	Silo No. 1	Silo No. 2	Other Buildings							
															1
500	250								750	750	940		20		2
															3
															4
															5
															6
800	1000			200	30	80		250	2360	2360	2950	60	3840		7
												60	1070		8
750		850	100	100	60			400	2260	2260	2830	100	6020		9
150					50			30	230	230	290		250		10
													20		11
350		100						50	500	500	630		30		12
250		300		60					610	610	760	70	4940		13
				100					100	100	130	10	50		14
600		650		100					1350	1350	1690	80	4520		15
															16
															17
															18
													20	1210	19
													300		20
500		2500	60	60	200		130	190	3640	3640	4550	40	7100		21
												120	5030		22
750	60	300		200				230	1540	1540	1930	30	3410		23
250		1200		100				100	1650	1650	2060	120	11880		24
												10	190		25
750		700		150				60	1660	1660	2080	100	3070		26
400		100		40					540	540	680	60	2380		27
250									250	250	310				28
															29
															30
													70	2250	31
300		60						40	400	400	500	10	540		32
480		650	150	60		80	80	100	1600	1600	2000	110	10390		33
													10		34
													30	2260	35
													30	2380	36
450		450	30		40			30	1000	1000	1250	30	3050		37
350		550			50			50	1000	1000	1250	110	4090		38
													10	1840	39
															40
															41
															42
7880	1310	8410	340	1170	430	160	210	1530	21440	21440	26830	1230	82140		

THE COL. B. S. MFG. CO. 027352

Card No.	OWNER'S NAME	SURVEY	CLASSIFICATION OF LAND												TOTAL ACRES	Valued by Appraiser	Valued by Bd. of Rev.		
			Cultivated		Arable		Timber		Orchard		Waste		Bldg. Site						
			A.	Hds.	A.	Hds.	A.	Hds.	A.	Hds.	A.	Hds.	A.	Hds.					
1 132	McCoy, J. W. + Sarah	5506			11		12		50						23	50	1300	1300	
2 133	McCracken, Isaac H. + Eliza A.	5870	20		38		12					2		2	74	3960	3960		
3																			
4																			
5																			
6 134	Majors, Taylor + Mary S.	6010	45		37		14					2		2	100	6070	6070		
7 135	Martin, Howard	3693										13		13	13	10	10		
8 136	Same	"			5		55								5	55	300	300	
9 137	Martin, Martha J.	5586	14		4		10							2	30	1650	1650		
10 138	Melott, Olive S.	5870	5		13									2	20	1100	1100		
11 139	Miller, Charles J. + Mary E.	3693	60		10		14		1		2			3	90	4840	4840		
12 140	Miller, Elsie M.	"			6		50								6	50	390	390	
13 141	Miller, Susan A.	"	30		72		10		1		2			2	94	117	94	6380	6380
14 142	Miller, William S. + Emily	803	24		30		25		15						79	15	4900	4900	
15 143	Same	3693	40		85					2		3		3	05	133	05	7320	7320
16 144	Moeck, Wm.	3690	22												22	1320	1320		
17 145	Same	3694	30		35									2	37	67	37	4000	4000
18 146	Same + Estella L.	1139	20												20	1200	1200		
19 147	Moore, Hugh	3693	20		10							4		2	60	36	60	1800	1800
20 148	Moore, William C. (W.C.)	5506	80		102		15				1			3	67	201	67	12000	12000
21 149	Morris, Marshall	3693					10								10	550	550		
22 150	Same	"	8		15		5							2	25	30	25	1670	1670
23 151	Same	6033			10										10	550	550		
24 152	Mulvaine, Frank M.	3692	5		8									2	15	830	830		
25 153	Same	"	24							1	35				25	35	1270	1270	
26																			
27																			
28																			
29 154	Morris, Jay	6033	20		17		5		1					2	17	45	17	2490	2490
30																			
31																			
32 155	O'Briant, James	3692	8		8		80								16	80	1000	1000	
33 156	Same (O) + Mary M.	"			33									3	36	2160	2160		
34 157	Osborne, Luen H.	5506	45		35		15					3		40	98	40	5700	5700	
35 158	Same	6010	31		60										31	60	1740	1740	
36																			
37																			
38																			
39 159	Parnes, Harvey D. + Winnie	3692			3							2		11	7	11	250	250	
40 160	Patterson, Chester W. + Susie	5586	40		37		20		82						97	82	5870	5870	
41 161	Same	13066	70		13		94		10						93	94	5640	5640	
42 162	Peacock, Harry E.	5506			18									2	20	1200	1200		

661 60 657 79 178 47 6 35 21 64 39 05 156 490 89460 89460

UNION COUNTY, OHIO, FOR 1925

CLASSIFICATION OF BUILDINGS									Valued by Appraiser	Valued by Bd. of Rev.	Buildings Valued by Tax Com.	Land Valued by Tax Com.	TRANSFERS	Plat Page	
House No. 1	House No. 2	Barn No. 1	Barn No. 2	Granary	Garage	Silo No. 1	Silo No. 2	Other Buildings							
													1300	1	
250		400						50	700	700	880		80	3880	2
														3	
														4	
														5	
1200		1200	300	100				140	2940	2940	3680		120	5950	6
		80							80	80	100			10	7
													300	8	
350		250		40				20	660	660	830		10	1640	9
450		100		50					600	600	750		10	1090	10
300		300		100				100	800	800	1000		100	4740	11
													10	380	12
350		450	100		50			50	1000	1000	1250		60	6320	13
													100	4800	14
1500		1000	100	200		100		200	3100	3100	3880		60	7260	15
													10	1310	16
250		450		50	50			110	910	910	1140		40	3960	17
													30	1180	18
330		300						30	660	660	830		70	1730	19
1200	350	450	100	200	50			50	2400	2400	3000		130	11870	20
													20	530	21
450		200	200	80				50	980	980	1230		30	1640	22
													10	540	23
400		300		30	40	80		30	880	880	1100		40	790	24
			100						100	100	130		30	1250	25
															26
															27
															28
850		400						250	1500	1500	1880		40	2450	29
															30
															31
													30	980	32
550		250		200		80		250	1330	1330	1660		40	3120	33
300		200		60				140	900	900	1130		70	5630	34
													10	7730	35
															36
															37
															38
250		100		50					400	400	500		10	240	39
													100	5770	40
														5640	41
250									250	250	310		60	1140	42
9430	350	6430	900	1160	190	260		1470	20190	20190	25280		1290	88140	

Appraisement of Real Property

Leesburg

Township.

THE COL. B. B. MFG. CO. 027382

Card No.	OWNER'S NAME	SURVEY	CLASSIFICATION OF LAND												TOTAL ACRES	Valued by Appraiser	Valued by Bd. of Rev.
			Cultivated		Arable		Timber		Orchard		Waste		Bldg. Site				
			A.	Hds.	A.	Hds.	A.	Hds.	A.	Hds.	A.	Hds.	A.	Hds.			
1	163 Phillips, Mary P. et al	6033	60		27		1						2	90	4950	4950	
2	164 Pierce, Pearl, & Mary P	3693	90		62		15						3	25 170 25	9350	9350 ³⁵⁰	
3																	
4																	
5																	
6	165 Rang, George	803					13	75						13 75	690	690	
7	166 Same	5613	186		105		22						1	14 314 14	18850	18850	
8	167 Same	5630 90			2	66								2 66	150	150	
9	168 Same	6010	28			4		1					2	80 35 80	2120	2120	
10	169 Reece, Benj M. + Sarah Louisa	3694			8					1				9	480	480	
11	170 Same	"	57		27		6						3	93	5580	5580	
12	171 Reece, Bert C. + Eva J.	803			43	90								43 90	2820	2820	
13	172 Same	"	50		43		10						2	60 105 60	6550	6550	
14	173 Reed, Henry L.	5506	18											18	990	990	
15	174 Same	6010	60		27		5		1		2		2	23 97 23	5820	5820	
16	175 Riley, F. M.	3692			5								1	6	330	330	
17	176 Riley, Nancy M.	"	5		3								2	10	550	550	
18	177 Robinson, Francis W + Edna M.	3693	40		21				1		2		2	66	3520	3520	
19	178 Robinson, Thos L + Mary	803	40		57		15						3	115	7200	7200	
20	179 Rockhold, L. G.	3692			1	38								7 38	400	400	
21	180 Rodgers, Lina E.	5506	12				11	34						23 34	1200	1200	
22	181 Same	5870	15		32								2	75 49 75	2740	2740	
23	182 Romine, Fred J.	6010	15											15	900	900	
24	183 Same	13592	35		23		10				2	75		70 75	4080	4080	
25	184 Romine, George B.	3694	34		37								2	60 73 60	4420	4420	
26	185 Romine, Hettie + Mabel L.	13592	21		14		12		1				2	50	2850	2850	
27	186 Romine, Phoebe M.	"	5		17		6						3	50 31 50	1890	1890	
28	187 Roush, Enos J.	5506	30		52						8		2	25 92 25	4620	4620	
29	188 Same	5613			45		15							60	3000	3000	
30	189 Russell, Samuel B.	3693			5						2	95		7 95	320	320	
31	190 Same	3694	15		35		17		1		13		2	12 83 12	4000	4000	
32																	
33																	
34																	
35	191 Sanders, Wm. L.	5506	25	50										25 50	1500	1500	
36	192 Same	"	35		34		10				2		2	21 83 21	5000	5000	
37	193 Sawyer, Fulton	"	15		25		2		1		2			45	2480	2480	
38	194 Scott, Samuel B + Jennie	5870	18		38					1			2	59	3190	3190	
39	195 Shirk, Murrow E.	3694	20				6						3	25 29 25	1400	1400	
40	196 Soliday, Amos + Eva	5870	10		13					1			2	26	1380	1380	
41	197 Stinemetz, Anna E. Beaver	1139	10		19		1						3	50 33 50	2110	2110	
42	198 Same	6033	40		24								2	55 66 55	3990	3990	

98950 851 94 182 09 6 00 35 70 57 75 21 22 98 121420 121070

UNION COUNTY, OHIO, FOR 1925

CLASSIFICATION OF BUILDINGS									Valued by Appraiser	Valued by Bd. of Rev.	Buildings Valued by Tax Com.	Land Valued by Tax Com.	TRANSFERS	Plat Page	
House No. 1	House No. 2	Barn No. 1	Barn No. 2	Granary	Garage	Silo No. 1	Silo No. 2	Other Buildings							
1100	650			150				80	1980	1980	2480		50	4900	1
550		350	150	150				30	1230	1230	1540		120	8880	2
															3
															4
															5
														690	6
		500					140		640	640	800			18850	7
														150	8
1400	100	550	150	40	150			40	2430	2430	3040		80	2040	9
													30	450	10
300		450			30	80			860	860	1080		40	5540	11
													30	2790	12
200		300	80		40				620	620	780		120	6430	13
990													20	970	14
500		400		100	40			40	1080	1080	1850		120	5700	15
													10	320	16
250		150						30	430	430	540		20	530	17
850		300		100		50		100	1400	1400	1750		40	3450	18
1000		500		200		150		200	2050	2050	2560		40	7160	19
								-800 800	-800 800	-800 800			10	390	20
														1200	21
		250							250	250	310		30	2710	22
														900	23
													70	4010	24
2000		750	100		40			250	3140	3140	3930		30	4390	25
400		450							850	850	1060		40	2810	26
450		750		400	750	100		140	2590	2590	3240		20	1870	27
250		100							350	350	440		90	4530	28
														3000	29
													30	290	30
950		650		50				150	1800	1800	2250			4000	31
															32
															33
															34
													40	1760	35
850		900		300				100	2150	2150	2690		70	4930	36
250		250				50			550	550	690		60	2420	37
300		400				20			720	720	900		80	3110	38
300		100	80	40	40			40	600	600	750		50	1350	39
250		150	50					20	470	470	590		40	1340	40
800		450	130	50				30	1460	1460	1830		40	2070	41
														3990	42
12950	750	8700	740	1580	1090	590		1250	27650	27650	34600		1240	119620	

Appraisalment of Real Property

Leesburg

Township.

THE COL. R. B. MFG. CO. 027352

Card No.	OWNER'S NAME	SURVEY	CLASSIFICATION OF LAND												TOTAL ACRES	Valued by Appraiser	Valued by Bd. of Rev.	
			Cultivated		Arable		Timber		Orchard		Waste		Bldg. Site					
			A.	Hds.	A.	Hds.	A.	Hds.	A.	Hds.	A.	Hds.	A.	Hds.				
1	199	Stricker, Margaret	803		11	25	5		2						18	25	920	920
2	200	Stricker, Wm. D.	5613			3	06								3	06	180	180
3	201	Same + Alma D.	5506			9									9		550	550
4	202	Same	6010	30	29	15				2		2	16	78	16	4800	4800	
5	203	Stulte, Lumen + Ella	1139			2	55					2			4	55	280	280
6	204	Same	"	13											13		780	780
7	205	Same	6033	10	10	8	49								28	49	1710	1710
8	206	Styer, Fay	3692	15	9					2		2	50	28	50	1460	1460	
9																		
10																		
11																		
12	207	Taylor, Chas W + Alcesta C.	3693			4	17								4	17	250	250
13	208	Teets, Ordell + Blanch E.	13592									1		1		60	60	
14	209	Teets, Sarah J.	3694									1	25	1	25	50	50	
15	210	Teets, Wayne	3692	25	24							3	05	52	05	2860	2860	
16	211	Thompson, Leonard + Flora	3694			5				70					5	70	300	300
17	212	Thompson, Leonard J.	"	2	5										7		420	420
18	213	Same + Flora B.	803			3	60								3	60	220	220
19	214	Same	3693			38									38		20	20
20	215	Same	3694			70									70		50	50
21	216	Tossey, Cletis + Elsie	"							50		2		2	50	120	120	
22	217	Same	"	21	26							1		48		2880	2880	
23	218	Trout, James W + Sarah A.	803	20	15										35		1750	1750
24	219	Trout, Sarah A.	"		11							2	50	13	50	680	680	
25	220	Same + James W.	"		40										40		2000	2000
26																		
27																		
28																		
29	221	Vanatta, Alva	6010	30	4							1	44	35	44	2090	2090	
30	222	Same	"	55	38							2	50	95	50	5930	5930	
31	223	Vaughn, Alvis M.	5506			48	3			1					52		2600	2600
32	224	Same	"	25	37	10						2	29	74	29	4200	4200	
33	225	Ward, Charles A + Maria E.	3692	10	2					3		2	55	17	55	800	800	
34	226	Welch, Carmel + Hattie B.	5506	45	56				2	5	25	3	111	25	5830	5830		
35	227	Welch, Peter B.	56304c	10	20							2		32		1760	1760	
36	228	Same	"	25	25	3						3	50	56	50	3100	3100	
37	229	Same + Francis D	"	10	11							2		23		1270	1270	
38	230	Wilcox, Calvin	3692							1		2	46	3	46	230	230	
39	231	Wilcox, Orlando	"	10	38							2	80	50	80	2250	2250	
40	232	Wilson, Eliza J.	5506	5		1		21		2		1		30		1500	1500	
41	233	Wollam, Seymour	5870	14	81	5								100		6000	6000	
42	234	Wood, Eliza J.	1139		4	2						1		7		430	430	

375 572 71 52 49 25 17 45 44 00 108665 60320 60320

UNION COUNTY, OHIO, FOR 1925

CLASSIFICATION OF BUILDINGS									Valued by Appraiser	Valued by Bd. of Rev.	Buildings Valued by Tax Com.	Land Valued by Tax Com.	TRANSFERS	Plat Page	
House No. 1	House No. 2	Barn No. 1	Barn No. 2	Granary	Garage	Silo No. 1	Silo No. 2	Other Buildings							
													10	910	1
													20	160	2
													40	510	3
1210	100	400		100					1800	1800	2250		10	4790	4
500		150						30	680	680	850		10	270	5
													20	760	6
														1719	7
250	350			150	10			30	790	790	999		20	1440	8
															9
															10
															11
													10	240	12
300		60							360	360	450			60	13
350		200							550	550	690			50	14
350		750		50	50	70		100	1370	1370	1710		10	2850	15
250									250	250	310			300	16
		100							100	100	130		10	410	17
														220	18
														20	19
														50	20
250									250	250	310			120	21
		300		40				30	370	370	460		80	2800	22
													30	1720	23
330		330		30				30	720	720	900		10	670	24
														2000	25
															26
															27
															28
550									550	550	690		80	2010	29
550	100	1000		50					1700	1700	2130		30	5900	30
														2600	31
350		500			50		60		960	960	1200		70	4130	32
250		80						30	360	360	450		30	770	33
350		850		100		60			1360	1360	1700		170	5660	34
450		450							900	900	1130		90	1670	35
500		480	80	80	50			30	1220	1220	1530		100	3000	36
													30	1249	37
350		80						30	460	460	580			230	38
650			200	50				30	930	930	1160		90	2100	39
400			150					100	650	650	810		30	1470	40
														6000	41
													30	390	42
8180	550	5730	430	650	160	130	60	440	16330	16330	20430		1030	59290	

Appraisement of Real Property

Leesburg,

Township.

THE COL. B. B. MFG. CO. 027352

Card No.	OWNER'S NAME	SURVEY	CLASSIFICATION OF LAND												TOTAL ACRES	Valued by Appraiser	Valued by Bd. of Rev.
			Cultivated		Arable		Timber		Orchard		Waste		Bldg. Site				
			A.	Hds.	A.	Hds.	A.	Hds.	A.	Hds.	A.	Hds.	A.	Hds.			
1	235 Wood, Ernest	3692											1	1	60	60	
2	236 Wood, Joseph	1139	16		6									22	1320	1320	
3	237 Wood, Perry	3692	7		23			8			4			42	1900	1900	
4	238 Same	"	22		23							2		47	2820	2820	
5	239 Wood, Robert	3692	18					4						22	1210	1210	
6	240 Same	"	8		14					2		4		28	1200	1200	
7																	
8																	
9																	
10	241 Gane, Jonathan E.	3693	105		88					5		2		200	9750	9750	
11																	
12																	
13																	
14																	
15																	
16																	
17																	
18																	
19																	
20																	
21																	
22																	
23																	
24																	
25																	
26																	
27																	
28																	
29																	
30																	
31																	
32																	
33																	
34																	
35																	
36																	
37																	
38																	
39																	
40																	
41																	
42																	

176 00 15400 1200 11 00 9 00 36200 18260 18260

UNION COUNTY, OHIO, FOR 1925

CLASSIFICATION OF BUILDINGS									Valued by Appraiser	Valued by Bd. of Rev.	Buildings Valued by Tax Com.	Land Valued by Tax Com.	TRANSFERS	Plat Page
House No. 1	House No. 2	Barn No. 1	Barn No. 2	Granary	Garage	Silo No. 1	Silo No. 2	Other Buildings						
200					10				210	210	260		10 50	1
													50 1270	2
													30 1870	3
300	200							100	600	600	750		50 2170	4
													20 1190	5
300	100				50				450	450	560		50 1150	6
														7
														8
														9
200		100						50	350	350	440		50 9700	10
														11
														12
														13
														14
														15
														16
														17
														18
														19
														20
														21
														22
														23
														24
														25
														26
														27
														28
														29
														30
														31
														32
														33
														34
														35
														36
														37
														38
														39
														40
														41
														42
1000	300	100		50	10			150	1610	1610	2010		260 18000	

Appraisement of Real Property *Claibourne School District - Leesburg*

Township.

THE COL. B. S. MFG. CO. 027352

Card No.	OWNER'S NAME	SURVEY	CLASSIFICATION OF LAND												TOTAL ACRES	Valued by Appraiser	Valued by Bd. of Rev.
			Cultivated		Arable		Timber		Orchard		Waste		Bldg. Site				
			A.	Hds.	A.	Hds.	A.	Hds.	A.	Hds.	A.	Hds.	A.	Hds.			
1	242 Baker, Iva M.	1139	23							1		2	10	26	10	1470	1470
2																	
3																	
4	243 Dunman, Geo W.	3692	20	19				1		3	95	2		45	95	2530	2530
5																	
6																	
7	244 Elliott, Chas F. et al	1139	40	50	10							3		103		6180	6180
8																	
9																	
10	245 Hull, John C. + Stella A.	1139	12	4								1	67	17	67	970	970
11	246 Same	"	11	6	5									22		1210	1210
12	247 Hummel, Rachel	"	1	50								1	50	3		180	180
13																	
14																	
15	248 Johnson, Alfred	1139	11									1		12		720	720
16	249 Same	3692	1	50										1	50	90	90
17	250 Johnson, Mary J.	1139	8									1	25	9	25	560	560
18	251 Jolliff, William	3692	18									2		20		1200	1200
19																	
20																	
21	252 Langstaff, Edward L + Blanche	1139	23					2						25		1380	1380
22																	
23																	
24	253 Potts, Arthur	1139	30	68						4				102		5610	5610
25																	
26																	
27	254 Riley, Guy + Lolita	1139	12	10										22		1210	1210
28	255 Same	"	20	13								2		35		1930	1930
29	256 Robinson, LeRoy T + Carrie B.	"	16	14	3	1		3				2	55	39	55	2380	2380
30																	
31																	
32	257 Sidle, C.D. Sr.	1139		20	5	55								25	55	1540	1540
33	258 Same	6033	15		25			1	51					41	51	2490	2490
34	259 Smith, John E.	1139	44	26	24							2	67	96	67	5320	5320
35	260 Smith, Wilbert C. J.	"	6	6			1					1	66	14	66	800	800
36	261 Smith, Tom. T + Edna J.	"	22	9			1	1				1	10	34	10	2050	2050
37	262 Styer, Wm.	"	47	47	10	75								57	75	3470	3470
38	263 Same	3692	25	25								3	05	53	05	3180	3180
39																	
40																	
41	264 Wallace, Justice J + Athena A.	1139	10	34	3			1				2		50		2750	2750
42	265 Wallace, Perry B.	"		18								2		20		1200	1200

369 00 369 00 86 30 6 00 15 46 31 55 877 31 50 420 50 420

UNION COUNTY, OHIO, FOR 1925

CLASSIFICATION OF BUILDINGS									Valued by Appraiser	Valued by Bd. of Rev.	Buildings Valued by Tax Com.	Land Valued by Tax Com.	TRANSFERS	Plat Page	
House No. 1	House No. 2	Barn No. 1	Barn No. 2	Granary	Garage	Silo No. 1	Silo No. 2	Other Buildings							
300		150		100	80			80	710	710	890		30	1440	1
															2
															3
350		150						80	580	580	730		90	2440	4
															5
															6
1000	800			300				50	2150	2150	2690		80	6100	7
															8
															9
330	100							30	460	460	580		10	960	10
													20	1190	11
200									200	200	250		10	170	12
															13
															14
			300	30					330	330	410		20	700	15
														90	16
270								30	300	300	380		10	550	17
150									150	150	190		40	1160	18
															19
															20
														1380	21
															22
															23
														5610	24
															25
													20	1190	26
300		250		150				50	750	750	940		40	1890	27
450		500		30				30	1010	1010	1260		20	2360	28
															29
															30
															31
													30	1510	32
														2490	33
700		100		250				30	1080	1080	1350		30	5290	34
150		100						20	270	270	340		10	790	35
450		500						80	1030	1030	1290		40	2010	36
														3470	37
450	500	100		50				100	1200	1200	1500		70	3110	38
															39
															40
450		450		150				30	1080	1080	1350		20	2730	41
400		30		50				50	530	530	660		60	1140	42
5950	1400	2330	300	1110	80			660	11830	11830	14810		650	49770	

UNION COUNTY, OHIO, FOR 1925

CLASSIFICATION OF BUILDINGS									Valued by Appraiser	Valued by Bd. of Rev.	Buildings Valued by Tax Com.	Land Valued by Tax Com.	TRANSFERS	Plat Page	
House No. 1	House No. 2	Barn No. 1	Barn No. 2	Granary	Garage	Silo No. 1	Silo No. 2	Other Buildings							
				20				10	30	30	40		10	100	1
													10	340	2
		50	50						50	50	60		10	270	3
															4
															5
															6
															7
															8
															9
															10
															11
															12
															13
															14
															15
															16
															17
															18
															19
															20
															21
															22
															23
															24
															25
															26
															27
															28
															29
															30
															31
															32
															33
															34
															35
															36
															37
															38
															39
															40
															41
															42
		50		20				10	80	80	100		30	710	

Appraisalment of Real Property *Dove School District - Leeburg.* Township.

THE COL. P. B. MFG. CO. 027352

Card No.	OWNER'S NAME	SURVEY	CLASSIFICATION OF LAND												TOTAL ACRES	Valued by Appraiser	Valued by Bd. of Rev.
			Cultivated		Arable		Timber		Orchard		Waste		Bldg. Site				
			A.	Hds.	A.	Hds.	A.	Hds.	A.	Hds.	A.	Hds.	A.	Hds.			
1	269 Baldwin, Lewis R.	5506			25			1		3				29	1450	1450	
2	270 Baldwin, L. T. et al	"	45		54			1				3		103	5670	5670	
3	271 Bellville, H. A.	"			64					4	40			68 40	3200	3200	
4																	
5																	
6	272 Freshwater, Frank W.	5870			35							2	61	37 61	2260	2260	
7																	
8																	
9	273 Guy, Fred L. + Luke R.	5506	10		25					3	10			38 10	1900	1900	
10																	
11																	
12	274 McCoy, John W.	5506			23	70	10							33 70	1860	1860	
13	275 Same	"			45							3		48	2640	2640	
14	276 Same (J. W.) + Sarah C.	"	50											50	2750	2750	
15																	
16																	
17	277 Overfield, Ira J + Viola	5506	15		38					3		2	15	58 15	2760	2760	
18																	
19																	
20	278 Schuderer, Jessie O.	5506	20	90										20 90	1160	1160	
21																	
22																	
23																	
24																	
25																	
26																	
27																	
28																	
29																	
30																	
31																	
32																	
33																	
34																	
35																	
36																	
37																	
38																	
39																	
40																	
41																	
42																	
			140	90	309	70	10	2	13	50	10	76	486	86	25650	25650	

UNION COUNTY, OHIO, FOR 1925

CLASSIFICATION OF BUILDINGS									Valued by Appraiser	Valued by Bd. of Rev.	Buildings Valued by Tax Com.	Land Valued by Tax Com.	TRANSFERS	Plat Page	
House No. 1	House No. 2	Barn No. 1	Barn No. 2	Granary	Garage	Silo No. 1	Silo No. 2	Other Buildings							
													30	1420	1
350		250	100		40				740	740	930		50	5620	2
													50	3150	3
															4
															5
300		150		60	30				540	540	680		70	2190	6
															7
															8
													70	1830	9
														1860	10
350		1000		200					1550	1550	1940			2640	11
													20	2730	12
															13
450		60							510	510	640		80	2680	14
															15
															16
															17
															18
															19
														1160	20
															21
															22
															23
															24
															25
															26
															27
															28
															29
															30
															31
															32
															33
															34
															35
															36
															37
															38
															39
															40
															41
															42
1450		1460	100	260	70				3340	3340	4190		370	25280	

THE COL. B. B. MFG. CO. 027352

Card No.	OWNER'S NAME	SURVEY	CLASSIFICATION OF LAND												TOTAL ACRES		Valued by Appraiser	Valued by Bd. of Rev.	
			Cultivated		Arable		Timber		Orchard		Waste		Bldg. Site		A.	Hds.			
			A.	Hds.	A.	Hds.	A.	Hds.	A.	Hds.	A.	Hds.	A.	Hds.	A.	Hds.			
1	279	Adams, Jesse	6211	20	24							2	66	46	66	3550	3550 ¹⁵⁰		
2	280	Adrain, Laura	3696		170							1		2	70	160	160		
3	281	Alleman, George H & Margaret	R. 5870	14	14									28		1680	1680		
4																			
5																			
6																			
7	282	Barley, Wilson M & Lydia	3696		105									1	05	60	60		
8	283	Same	"	10	16	35								26	35	1400	1400		
9	284	Bainbridge, Wilfred R & Angie	R. 5586	25	34	4						2		65		3580	3580		
10	285	Ballard, Cora V.	6211		34	30								34	30	1900	1900		
11	286	Beem, Jacob W.	"	50	34							2	06	86	06	5160	5160		
12	287	Bentell, Frank & Cora	3402	10								1	50	11	50	500	500		
13	288	Same (Cora Bell)	"		10							1	34	10	34	450	450		
14	289	Black, Clifford R	3696		48	40								48	40	2900	2900		
15	290	Same	"	10	36							3		2	35	51	35	2640	2640
16	291	Black, Marinda (Life)	135924	20	15	15								50		3000	3000		
17	292	Same	"	40	8									2	25	50	25	3000	3000
18	293	Boda, James H. & Minerva	R. 15056		18	87								18	87	1040	1040		
19	294	Same	6199	25	71	15								2	75	113	75	6260	6260
20	295	Bonham, Joseph	"		2	20								1	34	3	54	200	200
21	296	Breece, Marvin H & Mary E.	6031		9									1	15	10	15	560	560
22	297	Brown, J. C.	3696		45									45		30		30	
23	298	Brown, May Bell	5586	17	6							2		25		1380	1380		
24																			
25																			
26																			
27	299	Codev, Hiram	13592		21									2	17	23	17	1280	1280
28	300	Same	"	40	53							3		96		5860	5860		
29	301	Cousad, Jesse F.	3696		3	25								3	25	200	200		
30	302	Cramer, Guy C.	6211		02									02		10	10		
31	303	Same	"	15	17									2	62	34	62	2080	2080
32	304	Cushman, David	"		25	50								25	50	1400	1400		
33																			
34																			
35																			
36		Certified Delinquent :-																	
37	305	" Fishel & Marks Co. The	3696											16		20	20		
38	306	Same	"											62		50	50		
39	307	Same	"											72		50	50		
40	308	Same	6199											02 44		40	40		
41	309	Same	"											52		40	40		
42	310	Same	"											81		60	60		
				296	507	38	34					484	24	35	869	57	50540	50390	

UNION COUNTY, OHIO, FOR 1925

CLASSIFICATION OF BUILDINGS									Valued by Appraiser	Valued by Bd. of Rev.	Buildings Valued by Tax Com.	Land Valued by Tax Com.	TRANSFERS	Plat Page	
House No. 1	House No. 2	Barn No. 1	Barn No. 2	Granary	Garage	Silo No. 1	Silo No. 2	Other Buildings							
													100	3300	1
140									140	140	180			100	2
													10	1690	3
															4
															5
															6
														60	7
														1400	8
450		80		30				30	590	590	740		30	3550	9
													20	1880	10
500		550		30				30	1110	1110	1390		100	5060	11
													10	490	12
														450	13
													60	2840	14
750		250		150	50			50	1250	1250	1560		60	2580	15
													40	2960	16
350		300		40	40			200	930	930	1160		40	2960	17
													30	1010	18
350	100	300	100	150	80			150	1230	1230	1540		60	6200	19
50									50	50	60		10	190	20
350		150							500	500	630			560	21
														30	22
1100		300						40	1440	1440	1800		10	1370	23
															24
															25
															26
400		400		40	40				880	880	1100		30	1250	27
550	100	450		200				90	1390	1390	1740		120	5740	28
														500	29
														10	30
750		300		30	30			50	1160	1160	1450			3080	31
													40	1360	32
															33
															34
															35
															36
														20	37
														50	38
														50	39
														40	40
														40	41
														60	42
5740	200	3080	100	670	240			640	10670	10670	13350		770	49620	

THE COL. R. P. MFG. CO. 027352

Card No.	OWNER'S NAME	SURVEY	CLASSIFICATION OF LAND												TOTAL ACRES	Valued by Appraiser	Valued by Bd. of Rev.		
			Cultivated		Arable		Timber		Orchard		Waste		Bldg. Site						
			A.	Hds.	A.	Hds.	A.	Hds.	A.	Hds.	A.	Hds.	A.	Hds.					
1	Cent. Tel. - Fushel & Mack Co.	6211				1	15							1	15	90	90		
2	311 " " Same	"					83								83	60	60		
3	312 " " Same	"					25								25	30	30		
4	313 " " Moffett, Anna + B.C.	3696				2	50								115	3 65	150	150	
5																			
6																			
7																			
8	314 Darling, Maggie	6211	35		26		11							2	52	74 52	4470	4470	
9	315 Davis, Alice F	3696			7		50								7 50	430	430		
10	316 Davis, William B.	13592	65		41									3	99	5940	5940		
11	317 De Good, Elizabeth, G.	6031													75	75	40	40	
12	318 De Good, O.C.	"			5				1					1	25	7 25	410	410	
13	319 Same + R.B.	"												4	4	220	220		
14	320 De Good, Wilber	3696			2		65								2 65	150	150		
15	321 Same	"	30		55		10		1					2	50	98 50	5910	5910	
16																			
17																			
18																			
19	322 Fleming, Frank + Anna	6199	1		6									2	05	9 05	540	540	
20	323 Forrider, William	1931	14		16										2 92	32 92	1640	1640	
21	324 Franklin, David	3696			3									1	4	240	240		
22	325 Freshwater, Frank W	5870			4		14								4 14	240	240		
23	326 Freshwater, Jane	6540 6889			23										23	1150	1150		
24	327 Freshwater, Mary E.	6199	15		14		15							2	50	46 50	2560	2560	
25	328 Frye, Harry E.	"												2	2	130	130		
26	329 Fryman, Benj + Lillie M.	3694	25		27		5				3			2	62	32 50	3250	3250	
27	330 Same	5586			1										1	60	60		
28																			
29																			
30																			
31	331 Gabriel, Em H. + E.	6199			1										1	60	60		
32	332 Gabriel, Herbert E.	5586	20		20		43								40 43	2430	2430		
33	333 Same + Nora B	5586	35		33		77								68 77	4130	4130		
34	334 Same	6199	21											2	90	23 90	1440	1440	
35	335 Gallant, Morris	15050	20		3									2	25	1380	1380		
36	336 Gray, George N + Fannie E.	6031	30		8		8							2	48	2640	2640		
37	337 Green, Emanuel	15066			4		80								4 80	260	260		
38	338 Same	"			5										5 00	280	280		
39	339 Green, John L + Martha B.	13692	25		15		6		2					2	50	2750	2750		
40	340 Same (Martha B + John)	"	6		6		16								12 16	670	670		
41	341 Gregg, Leo B (Tax)	5870			6		75								6 75	380	380		
42	342 Griffith, Fannie A.	6211	17		18		3							2	40	2400	2400		
			351	65	355	28	58		4					7	07	34 47	810 47	46520	46520

UNION COUNTY, OHIO, FOR 1925

CLASSIFICATION OF BUILDINGS									Valued by Appraiser	Valued by Bd. of Rev.	Buildings Valued by Tax Com.	Land Valued by Tax Com.	TRANSFERS	Plat Page	
House No. 1	House No. 2	Barn No. 1	Barn No. 2	Granary	Garage	Silo No. 1	Silo No. 2	Other Buildings							
													90	1	
													60	2	
													30	3	
													150	4	
														5	
														6	
														7	
														8	
130		130	80	50	50				440	440	550	20	4450	8	
													430	9	
1200		350		350				80	1980	1980	2480	30	5910	10	
150									150	150	190	10	30	11	
450		200		60				30	740	740	930	30	380	12	
250									250	250	310	10	210	13	
													150	14	
150		400		80				50	680	680	850	90	5820	15	
														16	
														17	
														18	
350		200		40	40			60	690	690	860	10	530	19	
													1640	20	
100									100	100	130		240	21	
													240	22	
													1150	23	
400				30	50			50	530	530	660	40	2520	24	
													120	25	
500		150		30					680	680	850	20	3230	26	
													10	27	
													50	28	
														29	
														30	
													60	31	
													2430	32	
3500		3000			100			350	6950	6950	8690		4130	33	
300		300			100			300	695	695		60	1380	34	
200		100							300	300	380	30	1350	35	
350			200		20	60		120	750	750	940	20	2620	36	
													10	250	37
													280	38	
300		100							400	400	500	90	2660	39	
													40	630	40
													380	41	
200		250		50					500	500	630	20	2380	42	
8230		4880	280	690	260	60		740	15140	15140	18950	540	45980		

Appraisalment of Real Property *Magnetic Springs Sch. Dist. - Leeburg* Township.

THE COL. B. S. MFG. CO. 027352

Card No.	OWNER'S NAME	SURVEY	CLASSIFICATION OF LAND												TOTAL ACRES	Valued by Appraiser	Valued by Bd. of Rev.		
			Cultivated		Arable		Timber		Orchard		Waste		Bldg. Site						
			A.	Hds.	A.	Hds.	A.	Hds.	A.	Hds.	A.	Hds.	A.	Hds.					
1																			
2	343 Hanson, Fred S.	3696			3							2	5	300	300				
3	344 Herd, Clayton	3696 6199			56	5						2	90	6390	3520	3520			
4	345 Hickok, Albert J.	13592 15941	50		43							2	67	9567	5440	5440			
5	346 Hite, W.H.	6211				25								25	20	20			
6	347 Hopkins, S.A.	3696	30							3	02			33	02	1650	1650		
7																			
8																			
9																			
10	348 King, William	3696			15	76								15	76	950	950		
11	349 Same	6199			3									3		180	180		
12	350 Same	3696												1	47	80	80		
13	351 Same	6199	20		15	5								40		2200	2200		
14	352 Same + Lutscha	"			18	90								18	90	1140	1140		
15	353 Kinneav, Ada J.	6031			4									1	5	280	280		
16	354 Same	"	40		28	10								2	70	3850	3850		
17																			
18																			
19																			
20	355 Langstaff, David E.	6199			3									2	19	310	310		
21	356 Lavender, Mary P.	3696			1					1				1	75	170	170		
22	357 Lemon, W. Clarence	3402	23		27	15								65		3580	3580		
23	358 Same	3696			12									3	15	900	900		
24	359 Liggett, Charles B.	6031				94									94	60	60		
25	360 Same	"	20		20	10								2	52	2870	2870		
26	361 Little, Lida	3696				78									78	50	50		
27	362 Lowe, Chester	5870			13	37									13	37	800	800	
28	363 Lowe, Freeman D.	"				11	75								11	75	660	660	
29	364 Lowe, John M.	13592+	20		27									3	50	3000	3000		
30	365 Same	15941	25		15	10									50	3000	3000		
31																			
32																			
33																			
34	366 McAlister, A. S.	3696		1	50							66			2	16	120	120	
35	367 Same	"		15	13									2	60	3060	1680	1680	
36	368 McCombs, John	6199		5	50									1	50	7	450	450	
37	369 McFadden, Charles A + Lelia M.	3696+												14	14	700	700		
38	370 McLean, Louis C.	6031	100		91	40								5	236	12980	12980		
39	371 McLean, Rose	"		190		7	02	12						3	12	212	14	12730	12730
40	372 McLean, Jennie B.	"		90		90	20							2	63	202	63	11200	11200
41																			
42																			

UNION COUNTY, OHIO, FOR 1925

CLASSIFICATION OF BUILDINGS									Valued by Appraiser	Valued by Bd. of Rev.	Buildings Valued by Tax Com.	Land Valued by Tax Com.	TRANSFERS	Plat Page	
House No. 1	House No. 2	Barn No. 1	Barn No. 2	Granary	Garage	Silo No. 1	Silo No. 2	Other Buildings							
															1
800	100	350						80	1330	1330	1660		10	290	2
600	200	500	100	50				30	1480	1480	1850		60	3460	3
1600	150	950	500	80	50	80		240	3650	3650	4560		130	5610	4
														20	5
														1650	6
															7
															8
															9
													60	890	10
														180	11
100									100	100	130			80	12
													100	2100	13
													50	1090	14
40		150							190	190	240			280	15
450		60							510	510	640		110	3740	16
															17
															18
															19
250		250							500	500	630		50	260	20
150									160	160	190			170	21
													70	3510	22
700		500		40	30	80		100	1450	1450	1810		30	870	23
														60	24
500				50					550	550	690		100	2770	25
100									500	500	500			50	26
500														800	27
													10	650	28
600		550		40	30			320	1540	1540	1930		40	2960	29
													40	2960	30
															31
															32
															33
													10	110	34
300		250				80		180	810	810	1010		100	1580	35
200									200	200	250		10	410	36
850								70	920	920	1150		10	690	37
850	750	250	450	50	50	60			2460	2460	3080		130	12850	38
1200		1200		300				50	2750	2750	3440		100	12630	39
250		250						60	560	560	700		120	11080	40
															41
															42
9840	1200	5260	1050	610	160	300		1130	19650	19650	24460		1240	73800	

UNION COUNTY, OHIO, FOR 1925

CLASSIFICATION OF BUILDINGS									Valued by Appraiser	Valued by Bd. of Rev.	Buildings Valued by Tax Com.	Land Valued by Tax Com.	TRANSFERS	Plat Page
House No. 1	House No. 2	Barn No. 1	Barn No. 2	Granary	Garage	Silo No. 1	Silo No. 2	Other Buildings						
													140	1
													20 2980	2
450		550		50	60	50		30	1190	1190	1490		30 4050	3
													20 1740	4
													20	5
													40	6
100									100	100	130		10 990	7
670									670	670	840		30 1270	8
850		750		50	100	80		30	1860	1860	2330		140 4220	9
300		100			150			20	570	570	710		60 4280	10
													40 740	11
													20 1390	12
													30	13
													50	14
400		150						70	620	620	780		30 1970	15
250		150						20	420	420	530		90 2750	16
														17
														18
														19
400		100		50					550	550	690		20 920	20
													20 3080	21
350		200		50		80			680	680	850		50 5770	22
		100							100	100	130		30 210	23
													90 2110	24
150		80							230	230	290		30 2180	25
850			750	250	100	80		50	2080	2080	2600		50 2480	26
													30 2500	27
														28
														29
														30
800		50		60				40	950	950	1190		20 1540	31
	450	80						50	580	580	730		10 260	32
														33
														34
														35
													110	36
350		700		80	40	70		140	1380	1580	1730		80 5920	37
													30 1350	38
550		550		60	30	50		40	1280	1280	1600		50 1090	39
													60 4140	40
													40 860	41
1500	300	650	150	550	30	80	80	130	3470	3470	4340		170 6830	42
7970	750	4210	900	1200	570	490	80	620	16730	16730	20960		1260 70210	

Appraisalment of Real Property *Magnetic Springs Sch Dist - Leesburg* Township.

THE COL. B. S. MFG. CO. 027352

Card No.	OWNER'S NAME	SURVEY	CLASSIFICATION OF LAND												TOTAL ACRES	Valued by Appraiser	Valued by Bd. of Rev.	
			Cultivated		Arable		Timber		Orchard		Waste		Bldg. Site					
			A.	Hds.	A.	Hds.	A.	Hds.	A.	Hds.	A.	Hds.	A.	Hds.				
1	406 Patterson, C. W.	5586			15	05									15	05	900	900
2	407 Same	6211			6	75									6	75	370	370
3	408 Phipps, Albert J.	6199	25		20							1	24	46	24	2780	2780	
4	409 Price, Cad + Alice	3696			48	09									48	09	2880	2880
5	410 Same	15941	25		20		5		1			2	24	53	24	3190	3190	
6																		
7																		
8																		
9	411 Ransom, William H + Grace M	3696	6								1		1	60	8	60	420	420
10	412 Richie, Chas W.	6199	20										1	83	21	83	1310	1310
11	413 Ridley, Adam	6211	10		28								4	30	42	30	2640	2640
12	414 Romoser, Charles F + Matilda J.	3694			32										32		1760	1760
13	415 Same	3696			6						1		2		9		440	440
14	416 Same	"			17								2	03	19	03	1050	1050
15	417 Same	5586			3										3		160	160
16	418 Same	"	12		9						2			23		1160	1160	
17	419 Same (C.F.)	3696	20		12		5	67						37	67	2070	2070	
18																		
19																		
20																		
21	420 Scott, J. H.	3696			2	25									2	25	140	140
22	421 Scott, Leroy B + Clara	"			6	63									6	63	380	380
23	422 Same	"			16										16		880	880
24	423 Shaffer, B. E. + Elizabeth	15941	70				27						3		100		6000	6000
25	424 Stultz, Phineas	3694	10		8						4		2		24		1200	1200
26																		
27																		
28																		
29	425 Weaver, Charles M + Myrtle	6031	30		28				1				3		62		3410	3410
30	426 Webb, Charles D.	3402			1								85		1	85	40	40
31	427 Weisz, Winona	3696			21								43		21	43	1180	1180
32	428 Same + Henry W.	3402 3696			8	67									8	67	480	480
33	429 Welch, Benj F.	1931			37								1	83	38	83	2140	2140
34	430 Same	15056			8	35									8	35	460	460
35	431 Welch, B. Frank	"			10										10		550	550
36	432 Welch, Russell + Lois	3694	30				7								37		2040	2040
37	433 Same	13592	5		18								2	50	25	50	1400	1400
38	434 Wilson, Jasper H. + Nancy	3694	35		40		2		1		2		2	30	82	30	4800	4800
39	435 Wollam, Seymour	5870			7		20						3	65	30	65	1840	1840
40	436 Same	"			7	82							2		74	82	4690	4690
41	437 Same	15592											1		1		60	60
42	438 Wright, Lula B.	6199	35				12						2	56	49	56	2980	2980

355 63 478 98 78 67 3 11 28 39 08 966 64 55800 55800

UNION COUNTY, OHIO, FOR 1925

CLASSIFICATION OF BUILDINGS									Valued by Appraiser	Valued by Bd. of Rev.	Buildings Valued by Tax Com.	Land Valued by Tax Com.	TRANSFERS	Plat Page
House No. 1	House No. 2	Barn No. 1	Barn No. 2	Granary	Garage	Silo No. 1	Silo No. 2	Other Buildings						
													900	1
													370	2
400	4		100						500	500	630	40	2740	3
												90	2790	4
750		350			50			80	1230	1230	1540	30	3160	5
														6
														7
														8
300		80						40	420	420	530		420	9
300		50						30	380	380	480	10	1300	10
500		2500	600	100		130		200	4030	4030	5040	40	2600	11
													1960	12
200									200	200	250	10	430	13
500		250	100	100					960	950	1190	10	1040	14
												30	740	15
													1160	16
													2070	17
														18
														19
														20
													140	21
												30	330	22
												20	860	23
750		750		40	100				1640	1640	2050	80	5920	24
350		100		150		150			600	600	750	30	1170	25
														26
														27
														28
350		300	250	100	140			200	1390	1390	1740	60	3350	29
													40	30
													1180	31
												10	470	32
150		100							250	250	310	40	2100	33
												30	430	34
												10	540	35
650		100							750	750	940	10	2030	36
												100	1300	37
1000		300		100				150	1550	1550	1940	100	4700	38
1500		1400	150	150	60	100		440	3800	3800	4750	30	1810	39
		550	200					20	770	770	960	160	4530	40
550									530	550	690	10	50	41
600		500		150	50			50	1350	1350	1690	140	2840	42
8850		7330	1400	1040	300	230		1210	20360	20360	25480	1110	54690	

Appraisement of Real Property *Magnetic Springs Sch. Dist - Leesburg.* Township.

THE COL. B. S. MFG. CO. 027352

Card No.	OWNER'S NAME	SURVEY	CLASSIFICATION OF LAND												TOTAL ACRES	Valued by Appraiser	Valued by Bd. of Rev.
			Cultivated		Arable		Timber		Orchard		Waste		Bldg. Site				
			A.	Hds.	A.	Hds.	A.	Hds.	A.	Hds.	A.	Hds.	A.	Hds.			
1																	
2	437 <i>Youst, R. F.</i>	3696	22		17					1		2		42	2240	2240	
3																	
4																	
5																	
6																	
7																	
8																	
9																	
10																	
11																	
12																	
13																	
14																	
15																	
16																	
17																	
18																	
19																	
20																	
21																	
22																	
23																	
24																	
25																	
26																	
27																	
28																	
29																	
30																	
31																	
32																	
33																	
34																	
35																	
36																	
37																	
38																	
39																	
40																	
41																	
42																	

22 17 1 2 42 2190 2190

UNION COUNTY, OHIO, FOR 1925

CLASSIFICATION OF BUILDINGS									Valued by Appraiser	Valued by Bd. of Rev.	Buildings Valued by Tax Com.	Land Valued by Tax Com.	TRANSFERS	Plat Page	
House No. 1	House No. 2	Barn No. 1	Barn No. 2	Granary	Garage	Silo No. 1	Silo No. 2	Other Buildings							
															1
500			250	50	200			160	1160	1160	1450		50	2190	2
															3
															4
															5
															6
															7
															8
															9
															10
															11
															12
															13
															14
															15
															16
															17
															18
															19
															20
															21
															22
															23
															24
															25
															26
															27
															28
															29
															30
															31
															32
															33
															34
															35
															36
															37
															38
															39
															40
															41
															42
500			250	50	200			160	1160	1160	1450		50	2190	

Appraisement of Real Property *Manysville School Dist. Leesburg.* Township.

THE COL. S. D. MFG. CO. 027352

Card No.	OWNER'S NAME	SURVEY	CLASSIFICATION OF LAND												TOTAL ACRES	Valued by Appraiser	Valued by Bd. of Rev.
			Cultivated		Arable		Timber		Orchard		Waste		Bldg. Site				
			A.	Hds.	A.	Hds.	A.	Hds.	A.	Hds.	A.	Hds.	A.	Hds.			
1	440 Amrine, Josiah W.	5506	3											3	150	150	
2																	
3																	
4	441 Bellville, Henry A.	5506		25										25	1250	1250	
5	442 Bellville, Stanley	"	15	10	5									30	1350	1350	
6																	
7																	
8	443 Corney, Ella	5506		47										47	1880	1880	
9																	
10																	
11	444 Lee, Addison J.	5506	15	56	10									71 10	3550	3550	
12																	
13																	
14																	
15																	
16																	
17																	
18																	
19																	
20																	
21																	
22																	
23																	
24																	
25																	
26																	
27																	
28																	
29																	
30																	
31																	
32																	
33																	
34																	
35																	
36																	
37																	
38																	
39																	
40																	
41																	
42																	

33 138 10 5 176 10 8180 8180

UNION COUNTY, OHIO, FOR 1925

CLASSIFICATION OF BUILDINGS									Valued by Appraiser	Valued by Bd. of Rev.	Buildings Valued by Tax Com.	Land Valued by Tax Com.	TRANSFERS	Plat Page
House No. 1	House No. 2	Barn No. 1	Barn No. 2	Granary	Garage	Silo No. 1	Silo No. 2	Other Buildings						
													20 130	1
														2
														3
													20 1230	4
750		750	200		100	100		160	2060	2060	2580		30 1320	5
														6
														7
													80 1800	8
														9
														10
													50 3500	11
														12
														13
														14
														15
														16
														17
														18
														19
														20
														21
														22
														23
														24
														25
														26
														27
														28
														29
														30
														31
														32
														33
														34
														35
														36
														37
														38
														39
														40
														41
														42
750		750	200		100	100		160	2060	2060	2580		200 7980	

UNION COUNTY, OHIO, FOR 1925

CLASSIFICATION OF BUILDINGS									Valued by Appraiser	Valued by Bd. of Rev.	Buildings Valued by Tax Com.	Land Valued by Tax Com.	TRANSFERS	Plat Page		
House No. 1	House No. 2	Barn No. 1	Barn No. 2	Granary	Garage	Silo No. 1	Silo No. 2	Other Buildings								
100		100		50				50	300	300	380		20	1180	1	
													40	5930	2	
															3	
															4	
1200		400		50	100				1750	1750	2190		40	2780	5	
															6	
															7	
1000	600			50				50	1700	1700	2130		110	6190	8	
															9	
															10	
350		250		50					650	650	810		50	3630	11	
200		100		50					350	350	440		30	1390	12	
															13	
															14	
														560	15	
														2260	16	
500		500		150	30	50			1230	1230	1540		100	3200	17	
150			100						250	250	310		50	2700	18	
													40	1000	19	
															20	
															21	
2000		50	50	50	50			50	2250	2250	2810		100	4040	22	
															23	
															24	
400			200	50					650	650	810		30	2470	25	
															26	
															27	
760		200			50	50		50	1100	1100	1380		80	5370	28	
500		150		50	50				750	750	940		30	3110	29	
															30	
															31	
														10	1180	32
300		100		50					450	450	560		10	990	33	
															34	
															35	
250		350		150					750	750	940			6050	36	
															37	
															38	
600		300		50				100	1050	1050	1310		50	4630	39	
700		700		250	30			50	1730	1730	2160		180	4640	40	
															41	
700			100					50	850	850	1060		10	1170	42	
9700	600	3200	150	1050	310	100		400	15810	15810	19770		990	64630		

Appraisalment of Real Property *Magnetic Springs Corporation Lands - Lesburg* Township.

THE COL. B. B. MFG. CO. 027352

Card No.	OWNER'S NAME	SURVEY	CLASSIFICATION OF LAND												TOTAL ACRES	Valued by Appraiser	Valued by Bd. of Rev.	
			Cultivated		Arable		Timber		Orchard		Waste		Bldg. Site					
			A.	Hds.	A.	Hds.	A.	Hds.	A.	Hds.	A.	Hds.	A.	Hds.				
1	Bailey, Wilson M. & Lydia	3696			1	90									1	90	750	750
2	Bell, Chester C.	"				03									03	300	300	
3																		
4																		
5	Clutter, W. O.	3696				10									10	200	200	
6	Courad, Jesse F.	"				50									50	50	50	
7	Copeland, L. M. & Mary E.	"				23									23	830	830	
8	Same	"				2									2	150	150	
9	Same (Mary E. & L. M.)	"				56									56	50	50	
10																		
11																		
12	Cert. Delinquent :-																	
13	" Fiskel & Marks Co., Inc	3696				1	48								1	48	150	150
14																		
15																		
16	Davis, George W. & Lily May	3696				10									10	390	390	
17	Downard, Clara	"				81									81	1150	1150	
18																		
19																		
20	Force, Carl E.	3696				21									21	560	560	
21																		
22																		
23	Grandstaff, Marietta	3696				96									96	1000	1000	
24	Same	"				10	88								10	88	810	810
25																		
26																		
27	Hawa, Mollie M.	3696				51									51	700	700	
28	Herman, F. Fossie	"				16									16	500	500	
29	Hoskins, S. A.	"				11	06								11	06	830	830
30																		
31																		
32	James, Hattie	3696				73									73	800	800	
33																		
34																		
35	King, William	3696				04									04	100	100	
36	Same	"				12									12	200	200	
37	Same	"				19									19	670	670	
38	Same	"				25									25	880	880	
39	Same	"				12									12	720	720	
40	Kinneav, Ada J.	"				09									09	250	250	
41	Kistler, Addie J.	"				11									11	400	400	
42	Knights of Pithias Lodge (Trusty)	"				07									07	300	300	
						45	09								45	09	12740	12740

UNION COUNTY, OHIO, FOR 1925

CLASSIFICATION OF BUILDINGS									Valued by Appraiser	Valued by Bd. of Rev.	Buildings Valued by Tax Com.	Land Valued by Tax Com.	TRANSFERS	Plat Page
House No. 1	House No. 2	Barn No. 1	Barn No. 2	Granary	Garage	Silo No. 1	Silo No. 2	Other Buildings						
3000		1000			150			50	4200	4200				1
					50			200	250	250				2
														3
														4
		100							100	100				5
														6
1000									1000	1000				7
														8
					50				50	50				9
														10
														11
														12
														13
														14
														15
1650									1650	1650				16
2000									2000	2000				17
														18
														19
		100			200				300	300				20
														21
														22
1500		200							1700	1700				23
														24
														25
														26
1500		150						200	1850	1850				27
1000									1000	1000				28
														29
														30
														31
900									900	900				32
														33
														34
					100				100	100				35
1250									1250	1250				36
950									950	950				37
600		500						150	1250	1250				38
800									800	800				39
1000								50	1050	1050				40
														41
								3500	3500	3500				42
17150		2050			850			4150	23950	23950				

Appraisement of Real Property *Magnetic Springs Corporation Lands - Leesburg* Township.

THE COL. B. B. MFG. CO. 027352

Card No.	OWNER'S NAME	SURVEY	CLASSIFICATION OF LAND												TOTAL ACRES	Valued by Appraiser	Valued by Bd. of Rev.
			Cultivated		Arable		Timber		Orchard		Waste		Bldg. Site				
			A.	Hds.	A.	Hds.	A.	Hds.	A.	Hds.	A.	Hds.	A.	Hds.			
1	McFadden, Charles A + Selia M	3696				14								14	400	400	
2																	
3																	
4	Mackau, Elmer M.	3696				25								25	520	520	
5	Miller, Cynthia (E)	"				17	52							17 52	850	850	
6	Same	"				10								10	150	150	
7	Same	"				20								20	800	800	
8	Miller, Melinda E.	"				2	20							2 20	170	170	
9																	
10																	
11	Neel, Wm. + wife	3696				12								12	640	640	
12																	
13																	
14																	
15	Park Place Hotel + Bath Co., Inc	3696				10								10	50	50	
16	Same	"				38								38	300	300	
17	Same	"				1	83							1 83	100	100	
18	Same	"				10								10	50	50	
19	Same	"				25								25	830	830	
20	Same	"				7	03							7 03			
21	Parrott, Charles	"				1	75							1 75	100	100	
22	Same	"				2	10							2 10	150	150	
23																	
24	Scott, Leroy B. + Clara	3696				18	88							18 88	1230	1230	
25	Sharr, Sarah A, Walter W. Sharr + W. T. Cockell	3696				50								50	840	840	
26	Smart, Hannah A. (Life)	3696				13								13	400	400	
27	Stults, Abner	"				07								07	320	320	
28		"															
29																	
30	Youst, R. F.	3696				2								2	130	130	
31																	
32																	
33																	
34																	
35																	
36																	
37																	
38																	
39																	
40																	
41																	
42																	

55 65

55 65 8030 8030

UNION COUNTY, OHIO, FOR 1925

CLASSIFICATION OF BUILDINGS									Valued by Appraiser	Valued by Bd. of Rev.	Buildings Valued by Tax Com.	Land Valued by Tax Com.	TRANSFERS	Plat Page
House No. 1	House No. 2	Barn No. 1	Barn No. 2	Granary	Garage	Silo No. 1	Silo No. 2	Other Buildings						
					50			1500	1550	1550				1
														2
														3
2000									2000	2000				4
														5
			100						100	100				6
750	100								850	850				7
														8
														9
														10
1600								50	1650	1650				11
														12
														13
														14
														15
														16
200									200	200				17
														18
														19
														20
														21
								100	100	100				22
														23
1000		500			150			100	1750	1750				24
					<i>Business prop. 3500</i>			50						25
								50	3600	3600				26
														27
600								50	650	650				28
														29
														30
														31
														32
														33
														34
														35
														36
														37
														38
														39
														40
														41
														42
6150	100	600			3700			1900	12450	12450				

Appraisalment of Real Property *Recapitulation* - - - - - *Lusburg* Township.

THE COL. B. S. MFG. CO. 027352

Card No.	OWNER'S NAME	SURVEY	CLASSIFICATION OF LAND												TOTAL ACRES	Valued by Appraiser	Valued by Bd. of Rev.		
			Cultivated		Arable		Timber		Orchard		Waste		Bldg. Site						
			A.	Hds.	A.	Hds.	A.	Hds.	A.	Hds.	A.	Hds.	A.	Hds.					
1	<i>Lusburg Township - Page 1.</i>		618	75	636	25	141	41	5	10	44	53	15	1465	00	81930	81930		
2	"	2.	473		743	52	76	16	10	48	14	50	37	52	1355	18	73670	73670	
3	"	3.	652	50	823		106	24	3	13		67	60	1665	34	92960	94860		
4	"	4.	672	44	626	27	83	50	2	12		39	27	143	548	83370	83370		
5	"	5.	661	60	657	79	178	47	6	35	21	64	39	05	1564	70	87460	87460	
6	"	6.	989	50	851	94	182	09	6	35	70	57	75	2122	98	121420	121070		
7	"	7.	375		572	71	52	49	25	17	45	44		1086	65	60320	60320		
8	"	8.	176		154		12			11		9		362		18260	18260		
9																770	780		
10																440	440		
11	<i>Total.</i>		4618	79	5065	48	832	36	57	83	135	73	347	34	11057	53	622600	624160	
12																			
13	<i>Clabourne S. D.</i>	9.	369		369		86	30	6	00	15	40	31	55	877	81	50420	50420	
14	<i>Clabourne S. D.</i>	10.	11	38									2	10	13	48	740	740	
15	<i>Total</i>		380	38	369		86	30	6	15	46	33	60	890	99	51160	51160		
16																			
17																			
18	<i>Dorev S. D.</i>	11.	140	90	309	70	10		2	13	50	10	76	486	86	25650	25650		
19	<i>Total</i>		140	90	309	70	10		2	13	50	10	76	486	86	25650	25650		
20																			
21																			
22	<i>Magnetic Springs S. D.</i>	12.	296		507	38	34					4	84	24	35	869	57	50540	50390
23	"	13.	351	65	355	28	58		4	7	07	34	47	810	47	46520	46520		
24	"	14.	630		519	77	117					4	68	52	94	1324	39	75140	75140
25	"	15.	579		454	53	139	43	1	14	19	36	56	1224	71	71470	71470		
26	"	16.	355	63	478	98	78	67	3	11	28	39	08	966	64	55800	55800		
27	"	17.	22		17							1	2	42		2190	2190		
28	<i>Total - - -</i>		2234	28	2832	94	427	10	8	43	06	192	40	5237	78	301660	301510		
29	<i>Maple Dell Lots</i>															1700	1700		
30	<i>Total - Lots.</i>															3033	6030210		
31																			
32																			
33	<i>Maryville S. D.</i>	18.	33		138	10	5							176	10	8180	8180		
34	<i>Total</i>		33		138	10	5							176	10	8180	8180		
35																			
36																			
37	<i>Laylow S. D.</i>	19.	482	17	546		120	57	5	22	45	29	28	1205	49	65520	65520		
38	<i>Total</i>		482	17	546		120	57	5	22	45	29	28	1205	49	65520	65520		
39																			
40																			
41																			
42	<i>Grand Total.</i>		7889	52	8761	22	148	35	78	83	230	20	613	38	19054	55			

UNION COUNTY, OHIO, FOR 1925

CLASSIFICATION OF BUILDINGS									Valued by Appraiser	Valued by Bd. of Rev.	Buildings Valued by Tax Com.	(Roads) Land Valued by Tax Com.	TRANSFERS	Plat Page
House No. 1	House No. 2	Barn No. 1	Barn No. 2	Granary	Garage	Silo No. 1	Silo No. 2	Other Buildings						
10550	450	6650	550	1280	240	100	200	630	20650	20650	25870	80670		1
6780		3960	900	870	210	320	300	600	13840	13840	17330	72450		2
12020	200	7360	800	700	1050	350		1080	23560	23560	29490	93620		3
7880	1310	8410	340	1170	430	160	210	1530	21440	21440	26830	82140		4
9430	350	6430	900	1160	190	260		1470	20190	20190	25280	88170		5
12950	750	8700	740	1580	1090	590		1250	27650	27650	34600	119620		6
8180	550	5730	430	650	160	130	60	440	16330	16330	20430	59290		7
1000	300	100		50	10			180	1610	1610	2010	18000		8
4990		200		190					5380	5380	6720	780		9
3750	50	1					30		3830	3830	4810	440		10
77330	3960	47540	460	7650	3380	1910	700	7150	154480	154480	193340	615180		11
														12
5950	1400	3330	300	1110	80			660	11830	11830	14810	49770		13
		50		20				10	80	80	100	710		14
5950	1400	2380	300	1130	80			670	11910	11910	14910	50480		15
														16
														17
1450		1460	100	260	70				2340	2340	4190	25320		18
1450		1460	100	260	70				3340	3340	4190	25380		19
														20
														21
5740	200	3080	100	670	240			640	10670	10670	13350	49620		22
8230		4880	280	690	260	60		740	15140	15140	18960	45980		23
9840	1300	5260	1050	610	160	300		1130	19650	19650	24460	73800		24
7970	750	4210	900	1200	510	490	80	620	16730	16730	20960	70210		25
8850		7330	1400	1040	300	230		1210	20360	20360	25480	54690		26
500			250	50	300			160	1160	1160	1450	2190		27
														28
240		350		50					640	640	810	1400		29
41370	2150	25710	3980	4310	1670	1080	80	4500	84350	84250	105460	298190		30
														31
														32
750		750	200		100	100		160	2060	2060	2580	7980		33
750		750	200		100	100		160	2060	2060	2580	7980		34
														35
														36
9700	600	3200	150	1050	310	100		400	15810	15810	19770	64530		37
9700	600	3200	150	1050	310	100		400	15810	15810	19770	64530		38
														39
														40
														41
														42
											346280	1061640		

Appraisalment of Real Property in *Maple Dell Lots - Magnetic Spgs S.D. - Leasburg.* Township.

THE COL. B. S. MFG. CO. 027362

Card No.	OWNER'S NAME	CLASSIFICATION OF LOTS									Valued by Appraiser	Valued by Bd. of Rev.	
		In Lot	Out Lot	Part	Addition	Frontage		Street	Depth				Street
						Feet	Hds.		Feet	Hds.			
1	Mc Allister, A. G.	154		all		333	96	Fountain	330			160	160
2	Same	155		all		371	25	"	495			260	260
3	Same	156		all		165		"	265			60	60
4	Same	157		all		165		"	264			60	60
5	Same	158		all		165		"	264			90	90
6	Same	159		"		255		"	264			90	90
7	Same	160		"		54		Main	234			50	50
8	Same	161		"		165		"	231			50	50
9	Same	162		"		165		"	231			50	50
10	Same	163		"		165		"	333 96	Main		80	80
11													
12													
13													
14	Mayfield, Richard	153		all		198		Fountain	495			130	130
15													
16													
17													
18	Ransom, William H + Grace M.	141		all		100		Fountain	200			30	30
19	Same	142		"		100		"	200			30	30
20	Same	143		"		100		"	200			30	30
21	Same	144		"		100		"	200			30	30
22	Same	145		"		100		"	200			30	30
23	Same	146		"		100		"	200			30	30
24	Same	147		"		100		"	200			30	30
25	Same	148		"		100		"	200			30	30
26	Same	149		"		100		"	200			30	30
27	Same	150		"		208	90	"	200			60	60
28	Same	166		"		200		"	433			100	100
29													
30													
31													
32	Webb, C.D.	151		E.		141	90	Fountain	280			60	60
33													
34													
35													
36	Yoder, Eli	151		W.		80		No Front	110			20	20
37	Same	152		all		99		Fountain	330			60	60
38	Same	164		"		99		Main	165			20	20
39	Same	165		"		112	20	"	165			30	30
40													
41													
42													

1400 1400

UNION COUNTY FOR 1925

CLASSIFICATION OF BUILDINGS								Valued by Appraiser	Valued by Bd. of Rev.	Lot Valued by Tax Com.	Building Valued by Tax Com.	TRANSFERS	Plat Page
House No. 1	House No. 2	Barn	Other Buildings	Business Bldg.	Factory	Garage	Warehouse						
													1
100		350		50				500	500		630		2
													3
													4
													5
													6
													7
													8
													9
													10
													11
													12
													13
													14
													15
													16
													17
													18
													19
													20
													21
													22
													23
													24
													25
													26
													27
													28
													29
													30
													31
													32
													33
													34
													35
													36
140								140	140		780		37
													38
													39
													40
													41
													42
240		350		50				640	640		810		

Appraisement of Real Property in *Phaisburg Lots - Leesburg.*

THE COL. B. B. MFG. CO. 027362

Card No.	OWNER'S NAME	CLASSIFICATION OF LOTS									Valued by Appraiser	Valued by Bd. of Rev.	
		In Lot	Out Lot	Part	Addition	Frontage		Street	Depth				Street
						Feet	Hds.		Feet	Hds.			
1	Doyle, Polly N.	37		all		61	88	Bellve	132		Alley	30	30
2	Drummond, J. M.	27		S		61	88		66			20	20
3	Same	29		"		61	88		52			20	20
4	Same	30		all		61	88	Marion	132			20	20
5	Drummond, Lettie	28		"		61	88	"	132			30	30
6													
7													
8													
9	Hildreth, Alma A.	2		S		24	75	Marion				20	20
10	Same	3		all		74	25	"	188			40	40
11	Same	9		N.W		20			74	25		10	10
12													
13													
14													
15	Ingersull, May E.	32		all		61	88	Bellve	132		Alley	30	30
16													
17													
18													
19	Mc Intire, J. D. + Amanda	1		all		74	25	Marion				60	60
20	Same	2		N.		49	50	"				40	40
21	Same	5		all		60		"	189	75		70	70
22													
23													
24													
25	Martin, Howard	8		all		74	25	Marion	82	50		30	30
26	Same	27		N		61	88		66			20	20
27	Same	29		"		61	88		80		Alley	20	20
28	Miller, Charles + May E.	11		all		61	88		132			20	20
29	Same	12		"		61	88	Bellve	132			30	30
30	Same	13		"		61	88		132			20	20
31	Same	14		"		61	88	Bellve	132			30	30
32	Miller, Elsie M.	15		"		61	88		132			20	20
33	Same	16		"		61	88	Bellve	132			30	30
34	Same	17		"		61	88		132			20	20
35	Same	18		"		61	88	Bellve	132			30	30
36	Same	19		"		61	88		132			20	20
37	Same	20		"		61	88	Bellve	132			30	30
38	Molhu, Ada	9		E					132		Alley	20	20
39	Same	10		all		82	88	Bellve	132			40	40
40													
41													
42													

UNION COUNTY FOR 1925

		CLASSIFICATION OF BUILDINGS							Valued by Appraiser	Valued by Bd. of Rev.	Lot Valued by Tax Com.	Building Valued by Tax Com.	TRANSFERS	Plat Page
House No. 1	House No. 2	Barn	Other Buildings	Business Bldg.	Factory	Garage	Warehouse							
500								500	500		630		1	
													2	
													3	
280								280	280		350		4	
250								250	250		310		5	
													6	
													7	
													8	
250								250	250				9	
250								250	250		310		10	
250								250	250				11	
													12	
													13	
													14	
250								250	250		310		15	
													16	
													17	
													18	
1000								1000	1000		1250		19	
60								60	60		80		20	
													21	
													22	
													23	
													24	
250			40					290	290		360		25	
													26	
													27	
													28	
650								650	650		810		29	
													30	
			50					50	50		60		31	
													32	
350								350	350		440		33	
													34	
200								200	200		250		35	
													36	
300			150					450	450		560		37	
													38	
650		150						800	800		1000		39	
													40	
													41	
													42	
4990		200	190					5380	5380		6720			

Appraisalment of Real Property in *Phansburg Lots - Leesburg.*

THE COL. B. B. MFG. CO. 027302

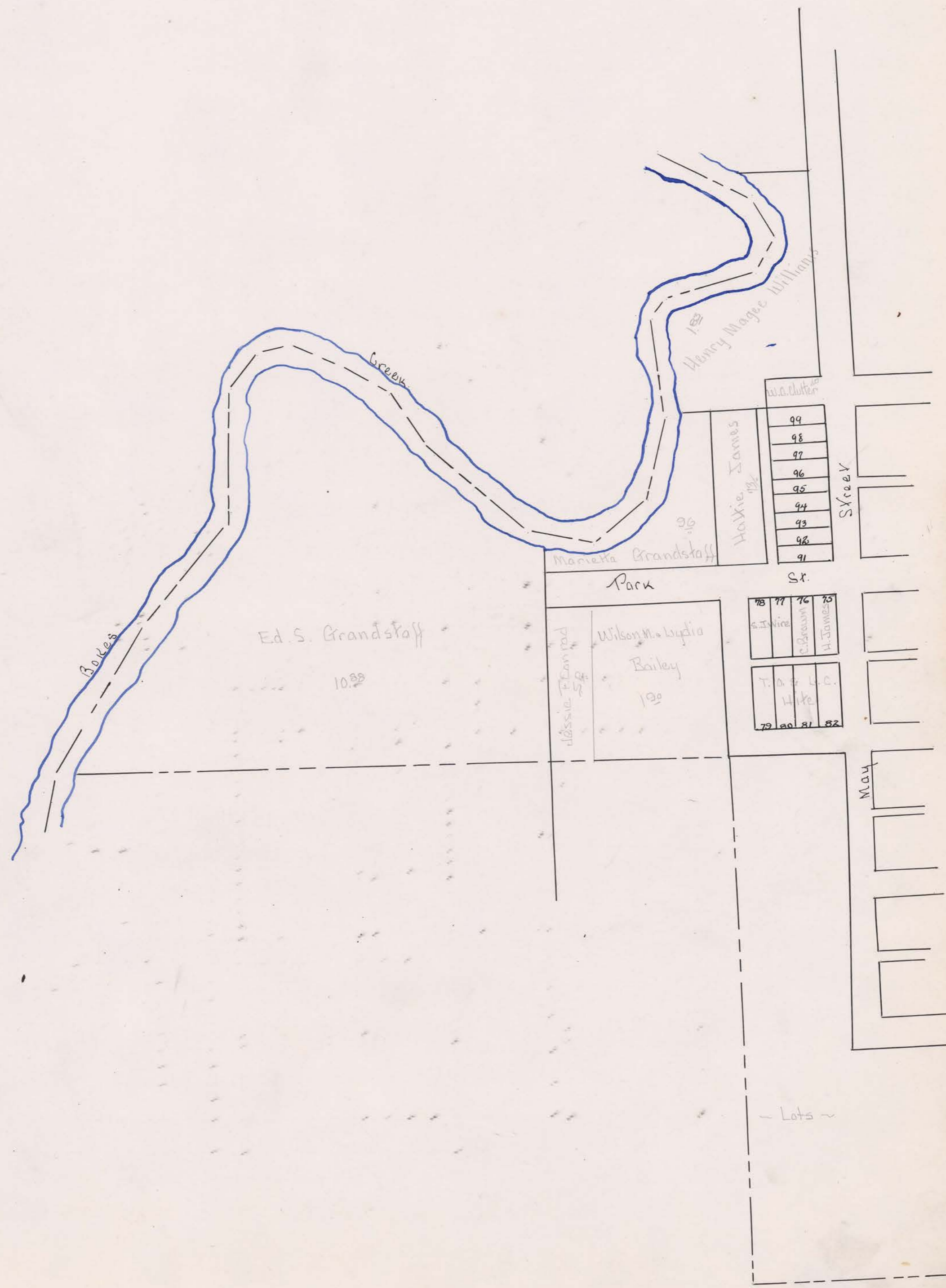
Card No.	OWNER'S NAME	CLASSIFICATION OF LOTS										Valued by Appraiser	Valued by Bd. of Rev.
		In Lot	Out Lot	Part	Addition	Frontage		Street	Depth		Street		
						Feet	Hds.		Feet	Hds.			
1	<i>Porter, Wm. R.</i>	38		<i>all</i>		61	88	<i>Bellvue</i>	132		<i>Alley</i>	30	30
2	<i>Powell, Clarence</i>	23		"		61	88	"	132			20	20
3	<i>Same</i>	24		"		61	88	"	132			30	30
4	<i>Same</i>	25		"		30		"	132			20	20
5	<i>Same</i>	26		"		57	75	"	132			30	30
6													
7													
8													
9	<i>Stricker, Margaret</i>	6		<i>all</i>		74	25	<i>Marion</i>	148		<i>alley</i>	50	50
10													
11													
12													
13	<i>Taylor, Chas W + Alcesta C.</i>	4		<i>all</i>		74	25	<i>Marion</i>				40	40
14	<i>Same</i>	9		<i>S.W.</i>		20			74	25		10	10
15	<i>Thompson, Agnes, S.</i>	21		<i>all</i>		61	88		132			20	20
16	<i>Same</i>	22		"		61	88	<i>Bellvue</i>	132			30	30
17	<i>Thompson Leonard J + Lou B.</i>	39		"		61	88	"	132			20	20
18	<i>Same</i>	40		"		61	88	"	132			30	30
19	<i>Same</i>	41		"		57	75	"	132			20	20
20	<i>Same</i>	42		"		57	75	"	132		<i>Alley</i>	30	30
21	<i>Turner, Jennie</i>	36		<i>all</i>		61	88	"	132		<i>Alley</i>	30	30
22	<i>Turner, Sarah.</i>	7		"		70	12	<i>Marion</i>	132			30	30
23													
24													
25													
26													
27													
28													
29													
30													
31													
32													
33													
34													
35													
36													
37													
38													
39													
40													
41													
42													

UNION COUNTY FOR 1925

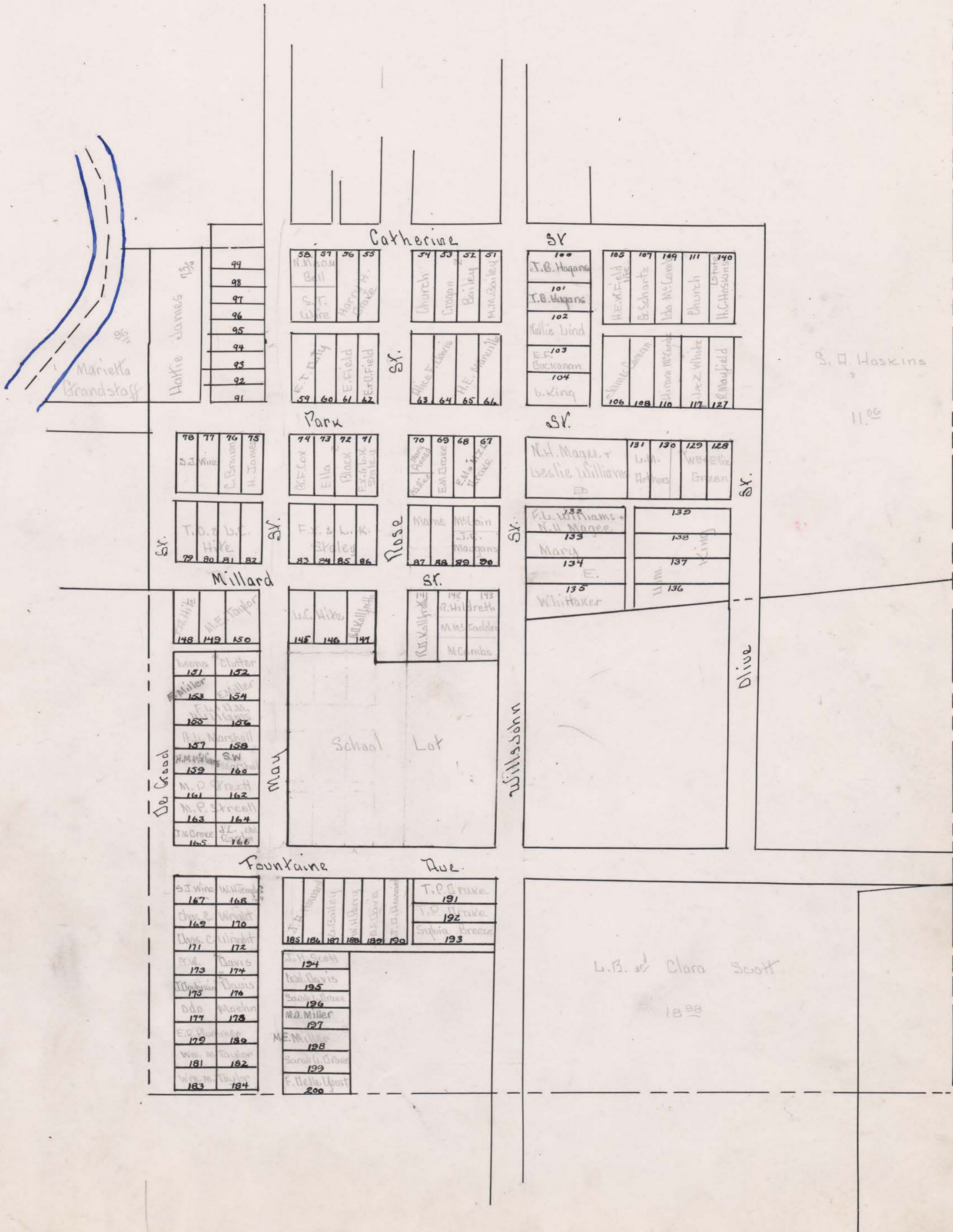
CLASSIFICATION OF BUILDINGS								Valued by Appraiser	Valued by Bd. of Rev.	Lot Valued by Tax Com.	Building Valued by Tax Com.	TRANSFERS	Plat Page
House No. 1	House No. 2	Barn	Other Buildings	Business Bldg.	Factory	Garage	Warehouse						
700								700	700		880		1
													2
													3
													4
500								500	500		630		5
													6
													7
													8
650	50							700	700		880		9
													10
													11
													12
650								650	650		810		13
													14
													15
400								400	400		500		16
													17
													18
													19
400								400	400		500		20
100								100	100		130		21
350							30	380	380		480		22
													23
													24
													25
													26
													27
													28
													29
													30
													31
													32
													33
													34
													35
													36
													37
													38
													39
													40
													41
													42
3750	50						30	3830	3830		4810		

SURVEY No. _____ TOWN OF Magnetic Springs

SCALE 15 POLES TO AN INCH.



SCALE 15 POLES TO AN INCH.



Appraisalment of Real Property in *Magnetic Springs Cop. Lots Leesburg* Township.

THE COL. R. B. MFG. CO. 027362

Card No.	OWNER'S NAME	CLASSIFICATION OF LOTS										Valued by Appraiser	Valued by Bd. of Rev.
		In Lot	Out Lot	Part	Addition	Frontage		Street	Depth		Street		
						Feet	Hds.		Feet	Hds.			
1	Ancher, William E.	153		all		50		De Good	82	50		780	780
2	Same	154		"		50		may	82	50		750	750
3	Arthur, Lillie M.	130 131		w all		60		Park.	118	50		450	450
4													
5													
6													
7	Bailey, Lydia	187		all		45		Fountain Ave	135			100	100
8	Ballard, J. H.	168		"		51		may	82	50	Fountain	80	80
9	Ballard, Justice H.	21		"		25		Race.	76	50		230	230
10	Same	22		"		25		"	76	50		230	230
11	Same	23		"		25		"	76	50		230	230
12	Same	48		"		25		may	76	50		130	130
13	Same	49		8 ² / ₃		25			51			50	50
14	Same	50		"		25			51			50	50
15	Bell, Nancy M + O. N.	57 58		n. pts		75		may	82	50	Catharine	460	460 ⁶⁰
16	Black, Clifford R.	72		all		41	25	Park.	118	50		330	330
17	Same	73		"		41	25	"	118	50		330	330
18	Bonham, Wm. A. + Emily Jane	39		"		25		may	76	50		150	150
19	Breece, Marvin H. + Mary E.	193		"		45		Willjohns	112		alley.	100	100
20	Brisken, Mary	112		"		50		Park.	135			200	200
21	Same (Kathryn)	104		"		50		Willjohns	130			450	450
22	Brown, Selinda	76		"		41	25	Park.	115	50		330	330
23	Brown, Isabella + Geo. E. Freeman			"		25		Willjohns	76	50		250	250
24	Brown, Priscilla E.	32		"		25		Race.	76	50		230	230
25	Same	33		"		25		"	76	50		230	230
26	Same	34		"		25		"	76	50		230	230
27	Buchanan, Ella F.	103		"		50		Willjohns	130			450	450
28													
29													
30													
31	Camron, James	106		all		41	25	Park.	135			330	330
32	Same	108		"		50		"	135			330	330
33	Clutter, Leona	151		"		50		De Good	82	50	alley	80	80
34	Same	152		"		50		may	82	50	"	100	100
35	Clutter, W. O.	99		"		47	16	"	100			380	380
36	Conrad, Jennie F.	2		"		25		Willjohns	76	50		230	230
37	Same	3		"		25		"	76	50		230	230
38	Conrad, Jesse F.	4		"		25		"	76	50		230	230
39	Same	7		"		25		"	76	50		230	230
40	Same (J. F.)	5		"		25		"	76	50		230	230
41	Conrad, Arman A. + Ina B.	1 18		"		25		"	76	50	alley	250	250
42	Same	19		n ² all		37	50	Rose	76	25		330	330

UNION COUNTY FOR 1925

CLASSIFICATION OF BUILDINGS								Valued by Appraiser	Valued by Bd. of Rev.	Lot Valued by Tax Com.	Building Valued by Tax Com.	TRANSFERS	Plat Page
House No. 1	House No. 2	Barn	Other Buildings	Business Bldg.	Factory	Garage	Warehouse						
500		100	150			150		4200	4000				1
1700						50		1700	1700				2
1000		150						1050	1050				3
													4
													5
													6
													7
													8
2000				Engine Room 300			Bath House 2500	4800	4800				9
													10
													11
													12
													13
													14
1500						100		1600	1600				15
1200								1200	1200				16
		100						100	100				17
													18
													19
150								150	150				20
300													21
1200						100		1300	1300				22
850								850	850				23
				2000				2000	2000				24
													25
1500						200		1700	1700				26
													27
													28
													29
													30
1500						250		1750	1750				31
		100						100	100				32
													33
													34
1600								1600	1600				35
						400		400	400				36
													37
4000								4000	4000				38
													39
													40
				1750				1750	1750				41
													42
1900		250		4050		1050	2500	26050	25750				

Appraisalment of Real Property in *Magnetic Springs Corp. Lots - Leesburg* Township.

THE COL. & P. H.F. CO. 027362

Card No.	OWNER'S NAME	CLASSIFICATION OF LOTS										Valued by Appraiser	Valued by Bd. of Rev.	
		In Lot	Out Lot	Part	Addition	Frontage		Street	Depth		Street			
						Feet	Hds.		Feet	Hds.				
1	Conrad, Orman A + Ina B.	20		all		25		Rose	76	50		230	230	
2	Copeland, L. M + Mary	125		"		42		magnetic	120			200	200	
3	Same	126		"		42		"	120			150	150	
4	Copeland, L. M + Mary E.	113		"		40		Willjohns	100			400	400	
5	Same	114		"		40		"	100			400	400	
6	Same	122		n ² / ₃		42		Alley	80			330	330	
7	Cox, Goulie F.	74		all		41	25	Park	115	50		330	330	
8														
9														
10														
11	Certified Delinquent :-													
12	Magee, Julia V. H.	6		W-side		46		magnetic	87			460	460	
13	Same	20		E-end		25		"	87			250	250	
14	Mason, Charles S.	140		all		14		Catharine	135			50	50	
15	Messenger, O. V.	89 90		S ²		82	50	millard	60		willjohns	480	480	
16	Perry, William H.	188		all		45		Fountain Ave	135			100	100	
17	Plummer, E. R.	179		"		51		De Good	82	50		80	80	
18	Same	180		"		51		may	82	50		80	80	
19	Taylor, Wm M.	181		"		51		De Good	82	50		60	60	
20	Same	182		"		51		may	82	50		60	60	
21	Same	183		"		51		De Good	82	50	Alley	60	60	
22	Same	184		"		51		may	82	50	"	60	60	
23	Williams, Frank Leslie + Norman H. Magee	132				50		Willjohns	196			350	350	
24														
25														
26														
27	David Sarah L.	196		all		45		may	133			60	60	
28	Same	199		"		45		"	133			60	60	
29	Davis, Alice F.	189		"		45		Fountain Ave	135			100	100	
30	Davis, H. W.	6		E		36		magnetic	87			360	360	
31	Same	173		all		51		De good	82	50		60	60	
32	Same	174		"		51		may	82	50		60	60	
33	Same	176		"		51		"	82	50		60	60	
34	Same + Loy May	155		"		50		De Good	82	50		80	80	
35	Same	157		"		50		"	82	50		80	80	
36	Same	158		"		50		may	82	50		150	150	
37	Same	159		"		50		De Good	82	50		80	80	
38	Davis J L.	195		"		45		may	133			60	60	
39	De Good, Laura	95		"		31	75	"	100			250	250	
40	De Witt, J. B + Ethel	63		"		41	25	Park	135			330	330	
41	Same	64		"		41	25	"	135			330	330	
42	Same	142 143		S.		45		Willjohns	110			270	270	

UNION COUNTY FOR 1925

CLASSIFICATION OF BUILDINGS								Valued by Appraiser	Valued by Bd. of Rev.	Lot Valued by Tax Com.	Building Valued by Tax Com.	TRANSFERS	Plat Page
House No. 1	House No. 2	Barn	Other Buildings	Business Bldg.	Factory	Garage	Warehouse						
600			1600					2200	2200				1
													2
													3
1250	150							1400	1400				4
				1600				1600	1600				5
													6
750								750	750				7
													8
													9
													10
													11
													12
													13
													14
						800		800	800				15
													16
													17
													18
													19
													20
													21
													22
													23
													24
													25
													26
													27
													28
900			100					1000	1000				29
													30
													31
													32
													33
													34
													35
200								200	200				36
													37
													38
350								350	350				39
													40
		100						100	100				41
900								900	900				42
4950	150	100	1700	1600		800		9300	9300				

UNION COUNTY FOR 1925

CLASSIFICATION OF BUILDINGS								Valued by Appraiser	Valued by Bd. of Rev.	Lot Valued by Tax Com.	Building Valued by Tax Com.	TRANSFERS	Plat Page
House No. 1	House No. 2	Barn	Other Buildings	Business Bldg.	Factory	Garage	Warehouse						
													1
													2
													3
1250								1250	1250				4
1200		100						1300	1300				5
													6
2000								2000	2000				7
													8
													9
													10
													11
													12
													13
													14
													15
													16
													17
													18
¹⁰⁰ 500								500	¹⁰⁰ 500				19
													20
													21
													22
													23
													24
1800		300						2100	2100				25
													26
													27
													28
													29
													30
750		100						850	850				31
													32
													33
													34
100								100	100				35
1100			70					1170	1170				36
1000			100					1100	1100				37
													38
250								250	250				39
1000						200		1200	1200				40
1500						100		1600	1600				41
													42
13350		500	170			300		13320	13320				

Appraisalment of Real Property in Magnetic Springs Corp. Lots - Leesburg Township.

THE COL. B. & MFG. CO. 027392

Card No.	OWNER'S NAME	CLASSIFICATION OF LOTS								Valued by Appraiser	Valued by Bd. of Rev.		
		In Lot	Out Lot	Part	Addition	Frontage		Street	Depth			Street	
						Feet	Hds.		Feet				Hds.
1	Hite, Lucinda C.	145		all		55		millard	112		may	160	160
2	Same	146		"		55		"	112			160	160
3	Hite, J. A.	148		"		45		"	112		Mc Good	150	150
4	Hite, Sharon A + Lucinda C.	79		"		41 25		"	70			150	150
5	Same	80		"		41 25		"	70			150	150
6	Same	81		"		41 25		"	70			150	150
7	Same	82		"		41 25		"	70			150	150
8	Howard, J. Wilson	186		"		45		Fountain Ave	135			150	150
9	Same	190		"		45		"	135			150	150
10	Same	185		"		43		"	135		may	150	150
11	Hughes, Nettie E.	52		"		41 25		Catharine	135			370	370
12													
13													
14													
15	James, Nattie	75		all		41 25		Park	715 50		may	330	330
16													
17													
18													
19	King, Letitia	123		all		42		magnetic	120			330	330
20	Same	124		"		42		"	120			340	340
21	King, Wm.	29		"		25		Rose	76 50			230	230
22	Same	30		"		25		"	76 50			230	230
23	Same	41		"		25		may	76 50			130	130
24	Same	42		"		25		"	76 50			130	130
25	Same	53		"		41 25		Catharine	135			300	300
26	Same	116		"		30 50		Willjohns	75			310	310
27	Same	136		"		34		Olive	185			50	50
28	Same	137		"		50		"	184			50	50
29	Same	138		"		50		"	184			50	50
30	Same	139		"		50		"	184			50	50
31	Kline Realty Company, The. A.			"		76 50		magnetic	87			770	770
32	Same B.			"		76 50		"	87			770	770
33	Kaffrath, R. D.	141		"		55		millard	158 75			150	150
34	Same (Rolland D.)	147		"		55		"	112		Rose	150	150
35													
36													
37													
38	McCombs, Hiram	110		all		50		Park	135		Willjohns	350	350
39	McFadden, Mary	24		"		25		Rose	76 50			230	230
40	same	25		"		25		"	76 50			230	230
41	same	46		"		25		may	76 50			130	130
42	same	47		"		25		"	76 50			130	130
												7330	7330

UNION COUNTY FOR 1925

CLASSIFICATION OF BUILDINGS								Valued by Appraiser	Valued by Bd. of Rev.	Lot Valued by Tax Com.	Building Valued by Tax Com.	TRANSFERS	Plat Page
House No. 1	House No. 2	Barn	Other Buildings	Business Bldg.	Factory	Garage	Warehouse						
													1
													2
													3
													4
			300	60				360	360				5
													6
500								500	500				7
													8
													9
													10
1000								1000	1000				11
													12
													13
													14
													15
													16
													17
													18
													19
1500		50						1550	1550				20
													21
													22
													23
													24
200								200	200				25
													26
								1600	1600				27
													28
													29
													30
													31
													32
													33
													34
1200		250						1450	1450				35
													36
													37
													38
1000								1050	1050				39
1100								1100	1100				40
													41
													42
6500								41310	46310				

Bath house Hotel
2500 35000

Appraisalment of Real Property in *Magnetic Springs* Crp Lots - Lees Township.

THE COL. R. P. MFG. CO. 027362

Card No.	OWNER'S NAME	CLASSIFICATION OF LOTS								Valued by Appraiser	Valued by Bd. of Rev.		
		In Lot	Out Lot	Part	Addition	Frontage		Street	Depth				
						Feet	Hds.		Feet			Hds.	
1	M ^c . Lean, Mame	89		n ²		30		Alley	82		330	330	
2	Same	90		"		30		Willjohns	82		330	330	
3	Same (MAYME)	87		all		41	30	MILLARD	120		150	150	
4	Same	88		"		41	30	"	120		150	150	
5	M ^c . Monigal, Isaac H.	59		"		41	25	Park	135		330	330	
6	Same	60		"		41	25	"	135		330	330	
7													
8													
9													
10	Mackay, Elmer M.	8		pt		25		Batharine	49	50	Rose	300	300 ⁻⁵⁰
11	Mayfield, Rosalinda	127		all		50		Park	135		Oline	150	150
12	Melick, George W.	17 18		all S ²		37	50	Rose	76	50		340	340
13	Miller, Alvin W. + Pearl	115		all		40		Willjohns	100		Alley	400	400
14	Same	122		S ²		42		Magnetic	40			150	150
15	Miller, Emma + Mattie	97		all		31	75	May	100			220	220
16	Same	98		"		31	75	"	100			220	220
17	Miller, Mark A.	197		"		45		"	133			60	60
18	Miller, Melinda E.	91 93		pts		43		Park	69			350	350
19	Same	198		all		45		May	133			60	60
20	Miller, Mollie M.	51		"		41	25	Batharine	135		Willjohns	330	330
21	Mochm, Ada	177		"		51		de Good	82	50		60	60
22	Same	178		"		51		May	82	50		80	80
23													
24													
25													
26	Neel, Wm + Wife	8		pt				Alley	31		Rose	50	50
27													
28													
29													
30	Parrott, Charles	117		all		35		Magnetic	101	10		320	320
31	Same	118		"		35		"	101	80		320	320
32	Same	119		"		35		"	102	20		300	300
33	Same	120		"		35		"	102	60		300	300
34	Same	121		"		35		"	103			80	80
35													
36													
37													
38	Rardin, J. G.; D. A.; + C. L.	166		all		50		May	82	50	Fontlan	150	150
39	Rice, Bertha S.	70		pt		28		Rose	41	20		200	200
40	Richey, Mabel Z.	70		"		41	25	Park	87	50	Rose	300	300
41	Ricketts, Laura	12		all		25		Rose	76	50		230	230
42	Same	13		"		25		"	76	50		230	230

6820 6770

UNION COUNTY FOR 1925

CLASSIFICATION OF BUILDINGS								Valued by Appraiser	Valued by Bd. of Rev.	Lot Valued by Tax Com.	Building Valued by Tax Com.	TRANSFERS	Plat Page
House No. 1	House No. 2	Barn	Other Buildings	Business Bldg.	Factory	Garage	Warehouse						
600								600	600				1
													2
													3
													4
1500			50					1550	1550				5
		100	50					150	150				6
													7
													8
													9
													10
													11
1400			50					1450	1450				12
				1900				1900	1900				13
2400								2400	2400				14
850			50					900	900				15
													16
													17
600			50					650	650				18
													19
600								600	600				20
													21
													22
													23
													24
													25
		150						150	150				26
													27
													28
													29
													30
													31
													32
2000								2000	2000				33
		100						100	100				34
													35
													36
													37
600								600	600				38
600		50						650	650				39
400								400	400				40
1000								1000	1000				41
													42
12550		400	250	1900				15100	15100				

THE COL. B. S. MFG. CO. 027382

Card No.	OWNER'S NAME	CLASSIFICATION OF LOTS										Valued by Appraiser	Valued by Bd. of Rev.
		In Lot	Out Lot	Part	Addition	Frontage		Street	Depth		Street		
						Feet	Hds.		Feet	Hds.			
1	Ricketts, Laura	14		all		25		Rose	76	50		230	230
2	Same	15		"		25		"	76	50		230	230
3	Same	16		"		25		"	76	50		230	230
4													
5													
6													
7	Schartz, Gregory	107		all		50		Catharine	135			300	300
8	Scatt, John H.	194		"		45		may	133		Alley	60	60
9	Same	200		"		45		"	133			50	50
10	Scatt, John H. + Lucy A.	91		pt		31	75	magnetic	57			230	230
11	Same	92		"		31	75	"	57			230	230
12	Same	93		"		550	26	25	"	57	100	200	200
13	Shirk, murray	36		all		27	50	may	76	50	Catharine	220	220
14	Same	37		"		25		"	76	50		130	130
15	Same	38		"		25		"	76	50		130	130
16	Smart, Hannah A.	8		pt		35		Rose	25			280	280
17	Springer, William	26		all		25		"	76	25		230	230
18	Same	45		"		25		may	76	25		130	130
19	Staley, Frank X + Lizzie K.	71		"		41	25	Park	115	50	Alley	290	290
20	Same	83		"		41	25	millard	120		may	150	150
21	Same	84		"		41	25	"	120			150	150
22	Same	85		"		41	25	"	120			150	150
23	Same	86		"		41	25	"	120			150	150
24	Streett, milah P.	161		"		50		De Good	82	50		80	80
25	Same	162		"		50		may	82	50		130	130
26	Same	163		"		50		De Good	82	50		80	80
27	Same	164		"		50		may	82	50		150	150
28	Stukey, Rosa E.	9		"		25		Rose	76	50		230	230
29	Same	11		"		25		"	76	50		230	230
30	Sullivan, Clarence Huber + Daisy Wilhelmina	55		"		41	25	Catharine	135		Rose	430	430
31	Same	56		"		41	25	"	135			430	430
32													
33													
34													
35	Taylor, Mary E.	149		all		45		millard	112			150	150
36	Same	150		"		75		"	112		may	150	150
37	Terrell, Christopher	35		"		27	50	Rose	76	50		220	220
38													
39													
40													
41	Updike, J. W.	10		pt ²		21	50	magnetic	87			230	230
42	Same	10		W.		36		"	87			360	360

UNION COUNTY FOR 1925

CLASSIFICATION OF BUILDINGS								Valued by Appraiser	Valued by Bd. of Rev.	Lot Valued by Tax Com.	Building Valued by Tax Com.	TRANSFERS	Plat Page
House No. 1	House No. 2	Barn	Other Buildings	Business Bldg.	Factory	Garage	Warehouse						
													1
													2
500								500	500				3
													4
													5
													6
													7
													8
													9
950								950	950				10
													11
				50				50	50				12
600		100				80		780	780				13
													14
													15
800								800	800				16
1000								1000	1000				17
													18
1000				50				1050	1050				19
													20
													21
													22
700				50				750	750				23
													24
750								750	750				25
													26
													27
750								750	750				28
		100						100	100				29
750					150			900	900				30
													31
													32
													33
													34
													35
													36
650								650	650				37
													38
													39
													40
													41
													42
8450		200	150		150	80		9030	9030				

Appraisalment of Real Property in *Magnetic Springs Corp. Lots - Leesburg* Township.

THE COL. & R. MFG. CO. 027382

Card No.	OWNER'S NAME	CLASSIFICATION OF LOTS								Valued by Appraiser	Valued by Bd. of Rev.			
		In Lot	Out Lot	Part	Addition	Frontage		Street	Depth					
						Feet	Hds.		Feet			Hds.		
1	Updike, T. D.	49		pt		25		may		25	50		100	100
2	Same	50		"		25		may		25	50		100	100
3	Same	65		all		41	25	Park		135			330	330
4	Same	66		"		41	25	"		135			530	530
5														
6														
7														
8	Welch, P. B + Frances D.	109		all		50		Catharine		135			200	200
9	Whiteus, Flander + zura	7		"		25		Welljohns		76	50		250	250
10	Same	8		"		25		"		76	50		250	250
11	Same	9		"		25		"		76	50		250	250
12	Same	10		"		25		"		76	50		250	250
13	Whittaker, Mary E.	133		"		50		"		196			400	400
14	Same	134		"		73		"		197			300	300
15	Same	135		"		50		"		196			200	200
16	Wire, Sarah J.	57		S.		60		may		82	50		300	300
17	Same	77		all		41	25	Park		115	50		250	250
18	Same	78		"		41	25	"		115	50		250	250
19	Same	167		"		51		De Good		82	50	Fountain	50	50
20	Wright, Lula B.	169		"		51		"		82	50		50	50
21	Same	170		"		51		may		82	50		70	70
22	Same	171		"		51		De Good		82	50		50	50
23	Same	172		"		51		may		82	50		70	70
24														
25														
26														
27														
28														
29														
30														
31														
32														
33														
34														
35														
36														
37														
38														
39														
40														
41														
42														

4350 4250

UNION COUNTY FOR 1925

CLASSIFICATION OF BUILDINGS								Valued by Appraiser	Valued by Bd. of Rev.	Lot Valued by Tax Com.	Building Valued by Tax Com.	TRANSFERS	Plat Page
House No. 1	House No. 2	Barn	Other Buildings	Business Bldg.	Factory	Garage	Warehouse						
													1
													2
		100						100	100				3
900								900	900				4
													5
													6
													7
700								700	700				8
													9
													10
													11
1000						200		1200	1200				12
500		250	50					800	800				13
													14
													15
450								450	450				16
500		50						550	550				17
													18
													19
													20
													21
													22
													23
													24
													25
													26
													27
													28
													29
													30
													31
													32
													33
													34
													35
													36
													37
													38
													39
													40
													41
4050		400	50			200		4700	4700				42

UNION COUNTY FOR 1925

CLASSIFICATION OF BUILDINGS								Valued by Appraiser	Valued by Bd. of Rev.	Lot Valued by Tax Com.	Building Valued by Tax Com.	TRANSFERS	Plat Page
House No. 1	House No. 2	Barn	Other Buildings	Business Bldg.	Factory	Garage	Warehouse						
17900		250		4050		1050	2500	26050	25750			1	
4950	150	100	1700	1600		800		9300	9300			2	
12350		500	170			300		13320	13320			3	
6500		600	2610	36600				41310	46310			4	
12530		400	250	1900				15100	15100			5	
8450		200	150		150	80		9030	9030			6	
4050		400	50			200		4700	4700			7	
66750	150	2450	4930	44150	150	2430	2500	118810	123570			8	
												9	
												10	
												11	
												12	
												13	
												14	
												15	
												16	
												17	
												18	
												19	
												20	
												21	
												22	
												23	
												24	
												25	
												26	
												27	
												28	
												29	
												30	
												31	
												32	
												33	
												34	
												35	
												36	
												37	
												38	
												39	
												40	
												41	
												42	

O.K.