

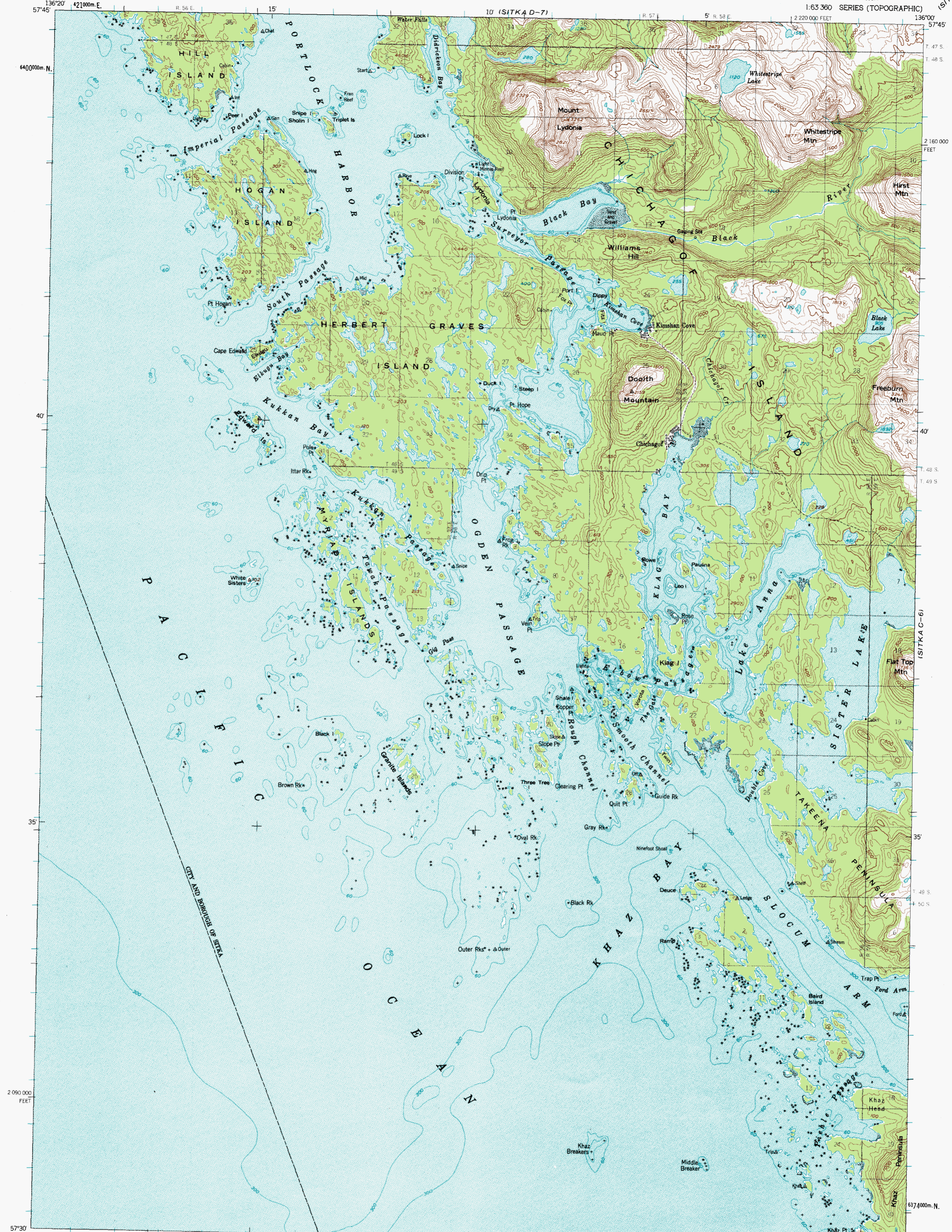
(SITKA D-8)

UNITED STATES  
DEPARTMENT OF THE INTERIOR  
GEOLOGICAL SURVEY

SITKA (C-7) QUADRANGLE  
ALASKA

1:63 360 SERIES (TOPOGRAPHIC)

(SITKA D-6)



Mapped, edited, and published by the Geological Survey  
Control by USGS and USC&GS


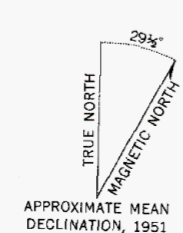
Topography by photogrammetric methods from aerial photographs  
taken 1948, field annotated 1951. Map not field checked

Selected hydrographic data compiled from USC&GS Charts  
8252 (1943) (1:217,828 scale), 8258 (1947), and 8280 (1952)  
This information is not intended for navigational purposes

Universal Transverse Mercator projection, 1927 North American datum  
10,000-foot grid based on Alaska coordinate system, zone 1  
1000-meter Universal Transverse Mercator grid ticks,  
zone 8, shown in blue

Land lines represent unsurveyed and unmarked locations  
predetermined by the State of Alaska, Division of Lands  
Copper River Meridian

Entire land area is within the Tongass National Forest  
There may be private inholdings within the boundaries of  
the National or State reservations shown on this map



SCALE 1:63 360

CONTOUR INTERVAL 100 FEET  
NATIONAL GEODETIC VERTICAL DATUM OF 1929  
CURVES IN FEET-DATUM IS MEAN LOWER LOW WATER  
SHORELINE SHOWN REPRESENTS THE APPROXIMATE LINE OF MEAN HIGH WATER  
THE AVERAGE RANGE OF TIDE IS APPROXIMATELY 8 FEET



FOR SALE BY U.S. GEOLOGICAL SURVEY  
FAIRBANKS, ALASKA 99701, DENVER, COLORADO 80225, OR RESTON, VIRGINIA 22092  
A FOLDER DESCRIBING TOPOGRAPHIC MAPS AND SYMBOLS IS AVAILABLE ON REQUEST

ROAD CLASSIFICATION  
Trails

SITKA (C-7), ALASKA  
N5730-W13600/15X20

1951  
MINOR REVISIONS 1975

(SITKA B-6)