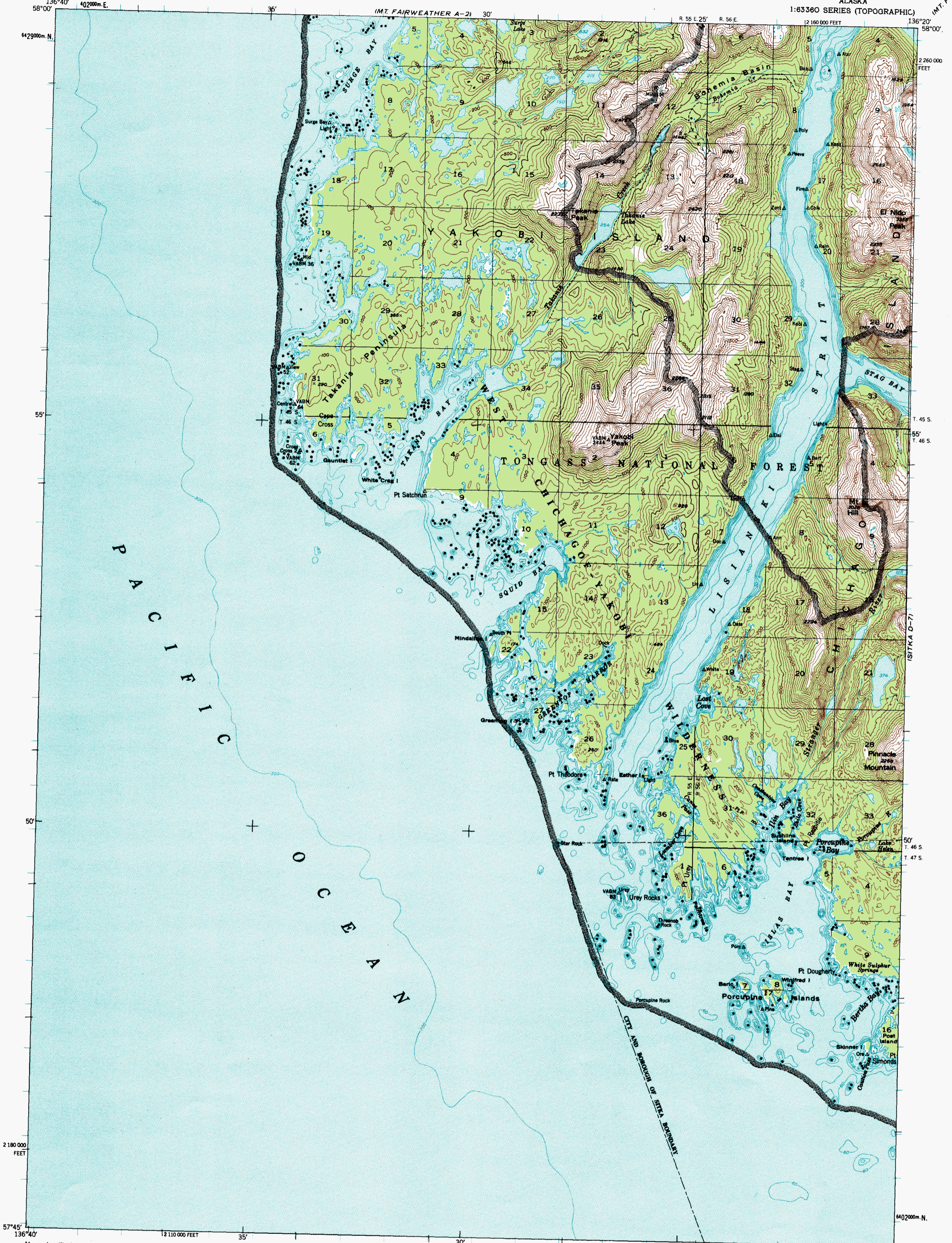
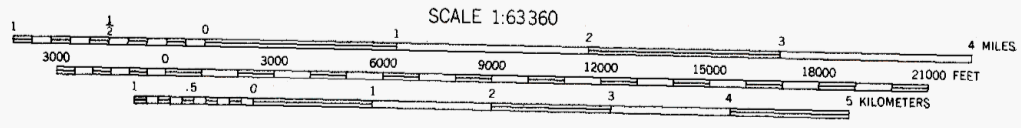



MT. FAIRWEATHER A-11



Mapped, edited, and published by the Geological Survey
Control by NOS/NOAA
Topography by photogrammetric methods from aerial photographs
taken 1948. Map not field checked
Selected hydrographic data compiled from NOS/NOAA chart 17300
(1981). This information is not intended for navigational purposes
Projection and 1000-meter grid ticks shown in blue:
Universal Transverse Mercator, zone 8
10,000-foot grid ticks based on Alaska coordinate
system, zone 1. 1927 North American Datum 1983 move
the projection lines 41 meters north and 108 meters east
Land lines represent unsurveyed and unmarked locations
predetermined by the State of Alaska, Division of Lands
Folio CR-13, Copper River Meridian
Federal reservation boundaries established by the Alaska National
Interest Lands Conservation Act, PL 96-487, Dec. 2, 1980 are
shown as compiled by the administering agencies
There may be private inholdings within the boundaries of
the National or State reservations shown on this map



CONTOUR INTERVAL 100 FEET
NATIONAL GEODETIC VERTICAL DATUM OF 1929
DEPTH CURVES IN FEET-DATUM IS MEAN LOWER LOW WATER
SHORELINE SHOWN REPRESENTS THE APPROXIMATE LINE OF MEAN HIGH WATER
THE MEAN RANGE OF TIDE IS APPROXIMATELY 8 FEET



ROAD CLASSIFICATION
Trails

SITKA (D-8), ALASKA
N5745-W13620/15x20
1948
MINOR REVISION 1984

FOR SALE BY U. S. GEOLOGICAL SURVEY
FAIRBANKS, ALASKA 99701, DENVER, COLORADO 80225, OR RESTON, VIRGINIA 22092
A FOLDER DESCRIBING TOPOGRAPHIC MAPS AND SYMBOLS IS AVAILABLE ON REQUEST